

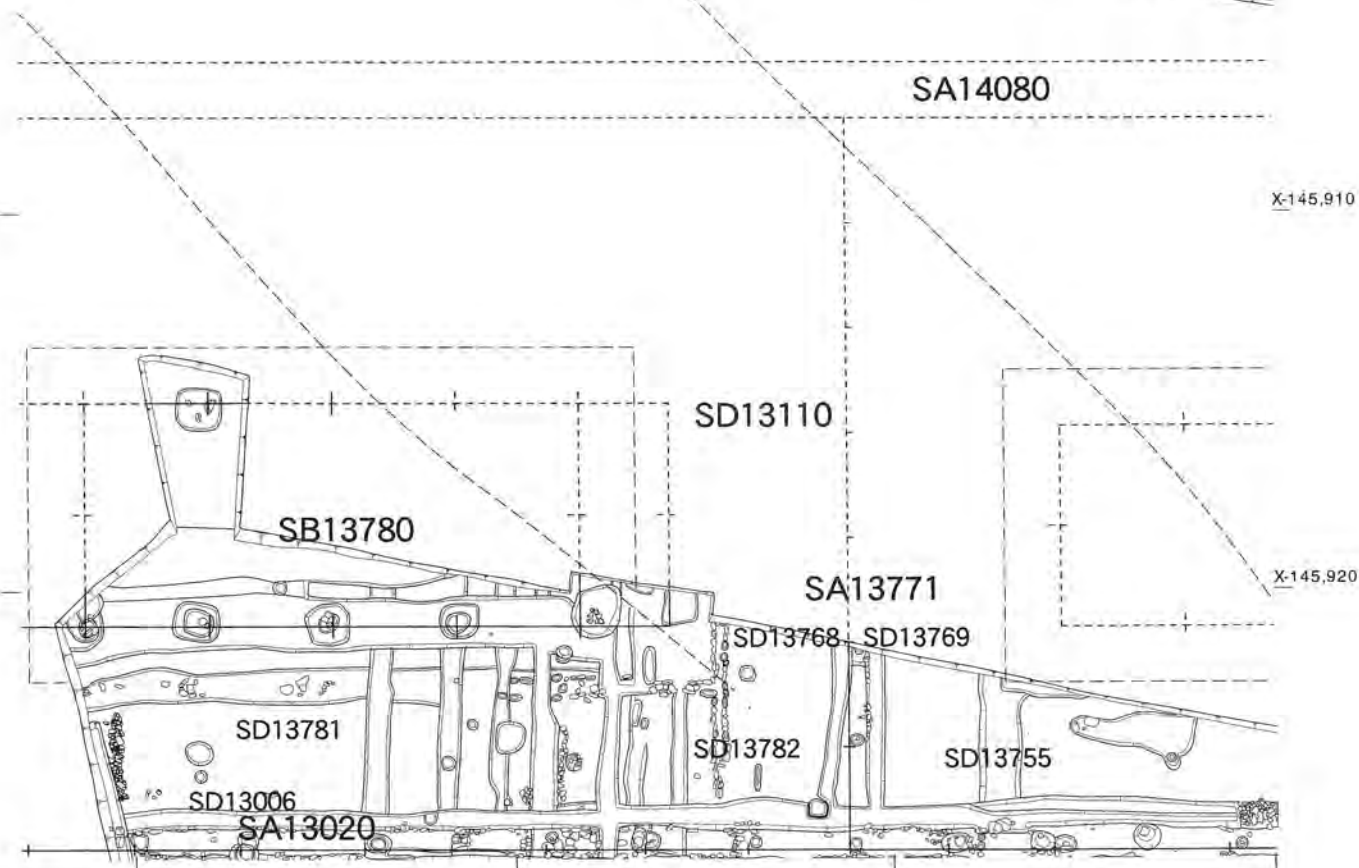
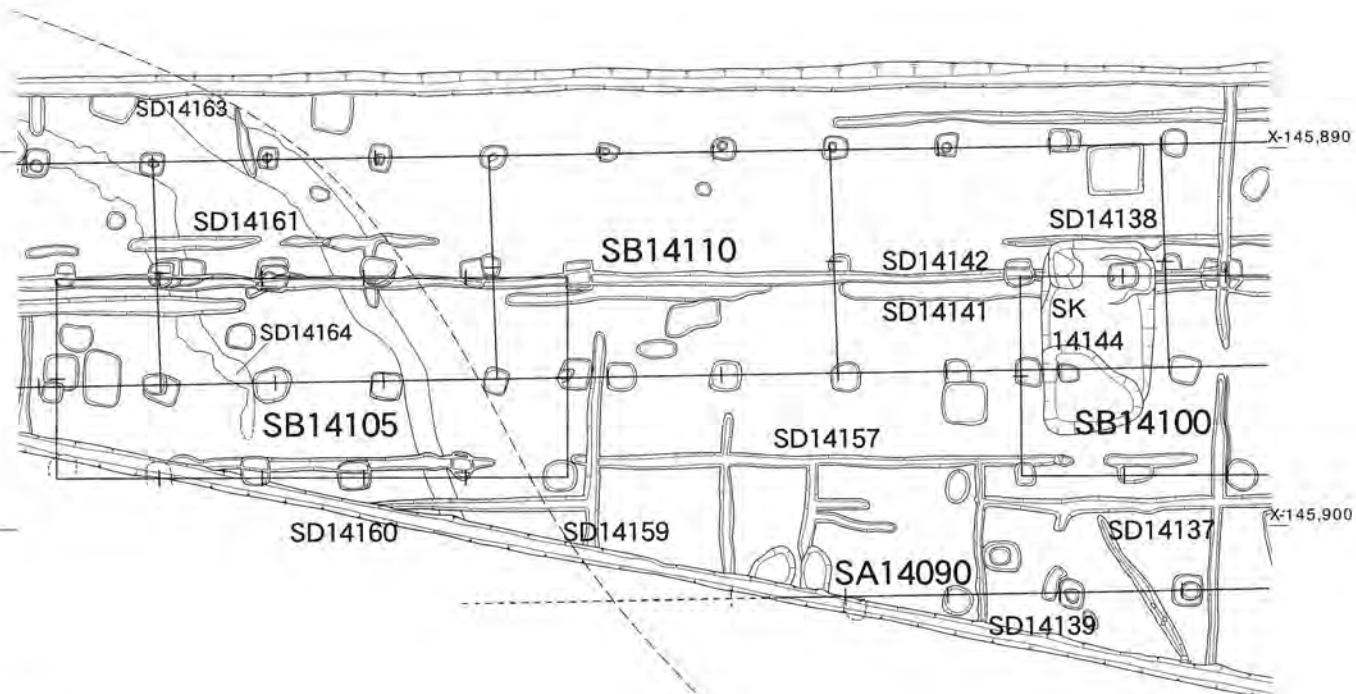
Y-18,400

Y-18,390

Y-18,380

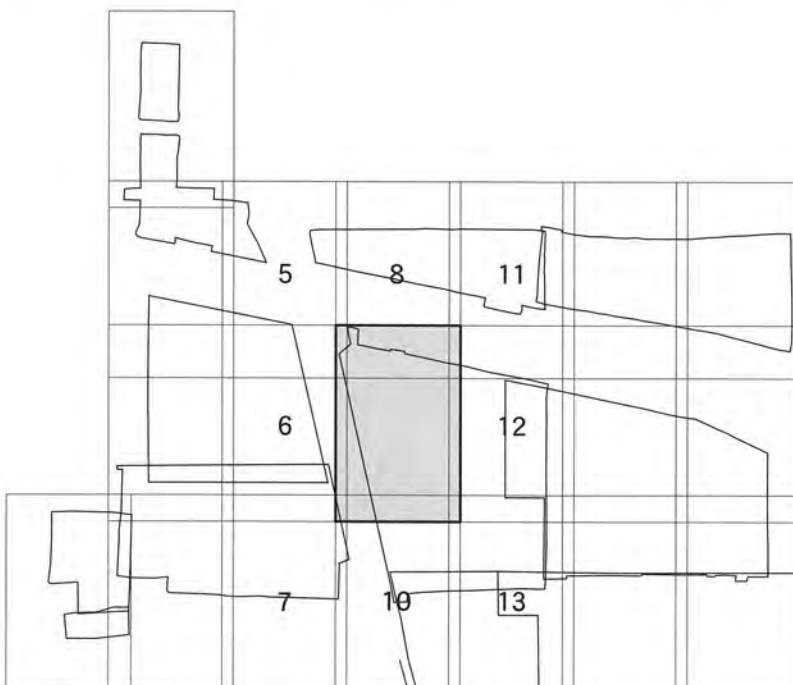
Y-18,370

X-145,880

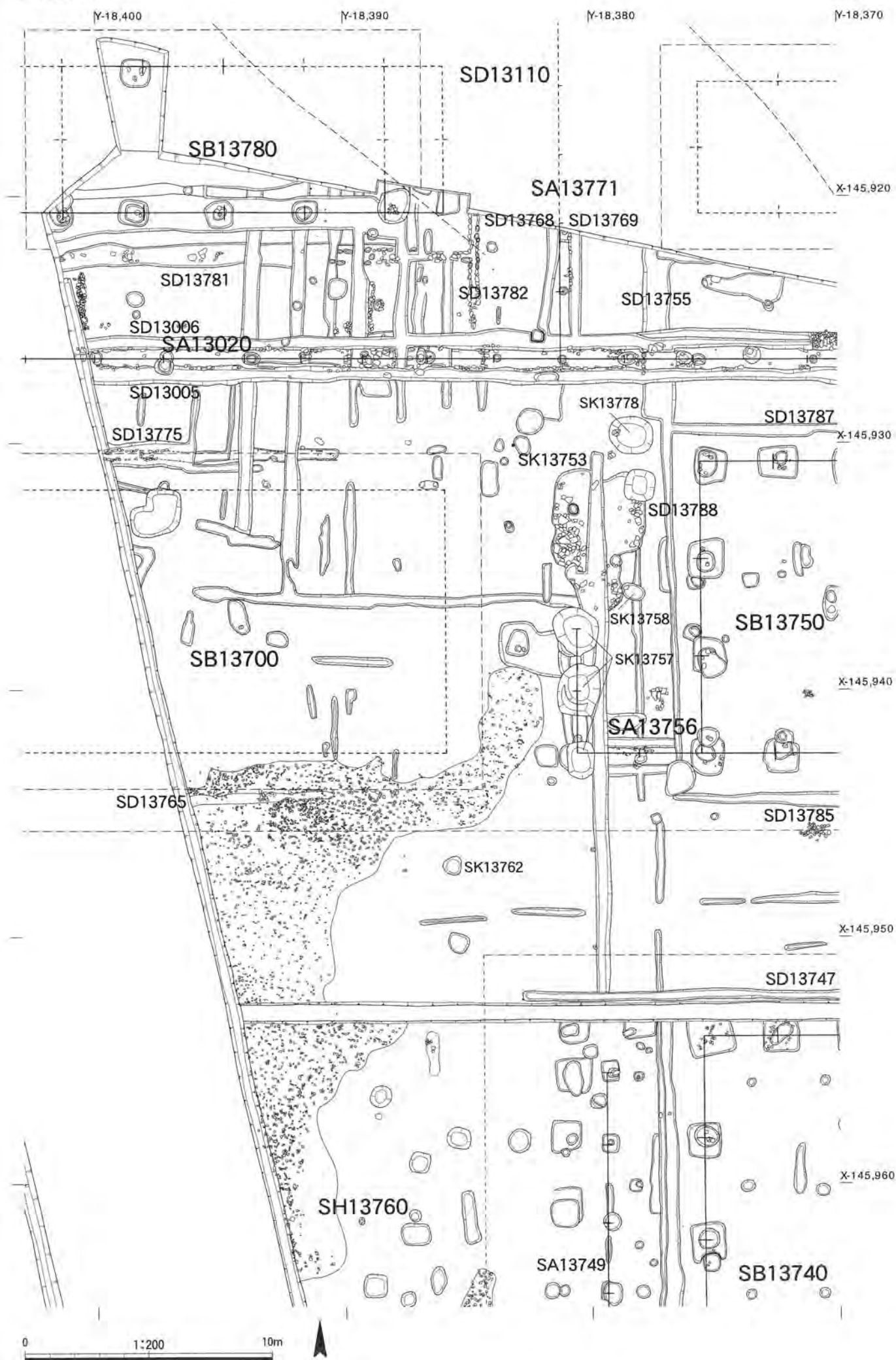


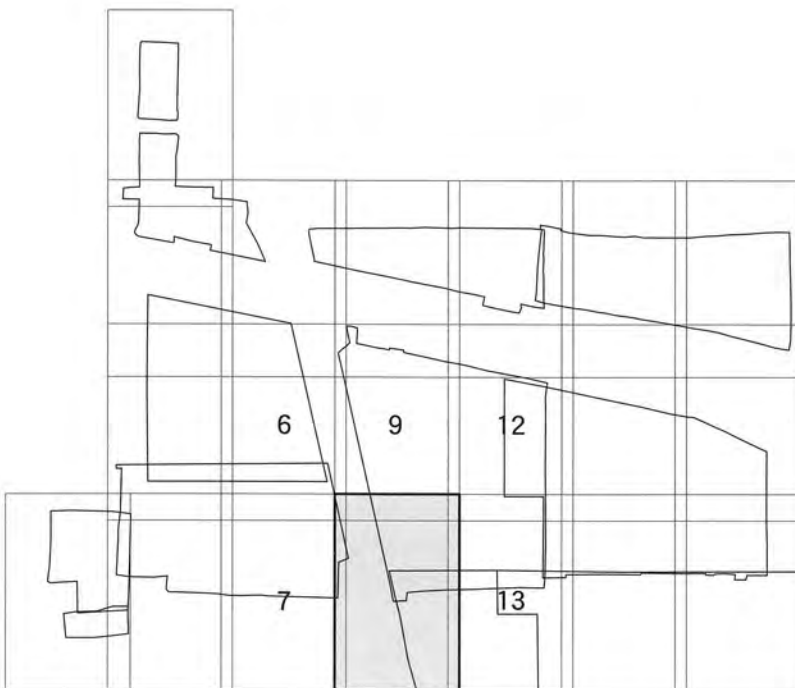
0 1:200 10m

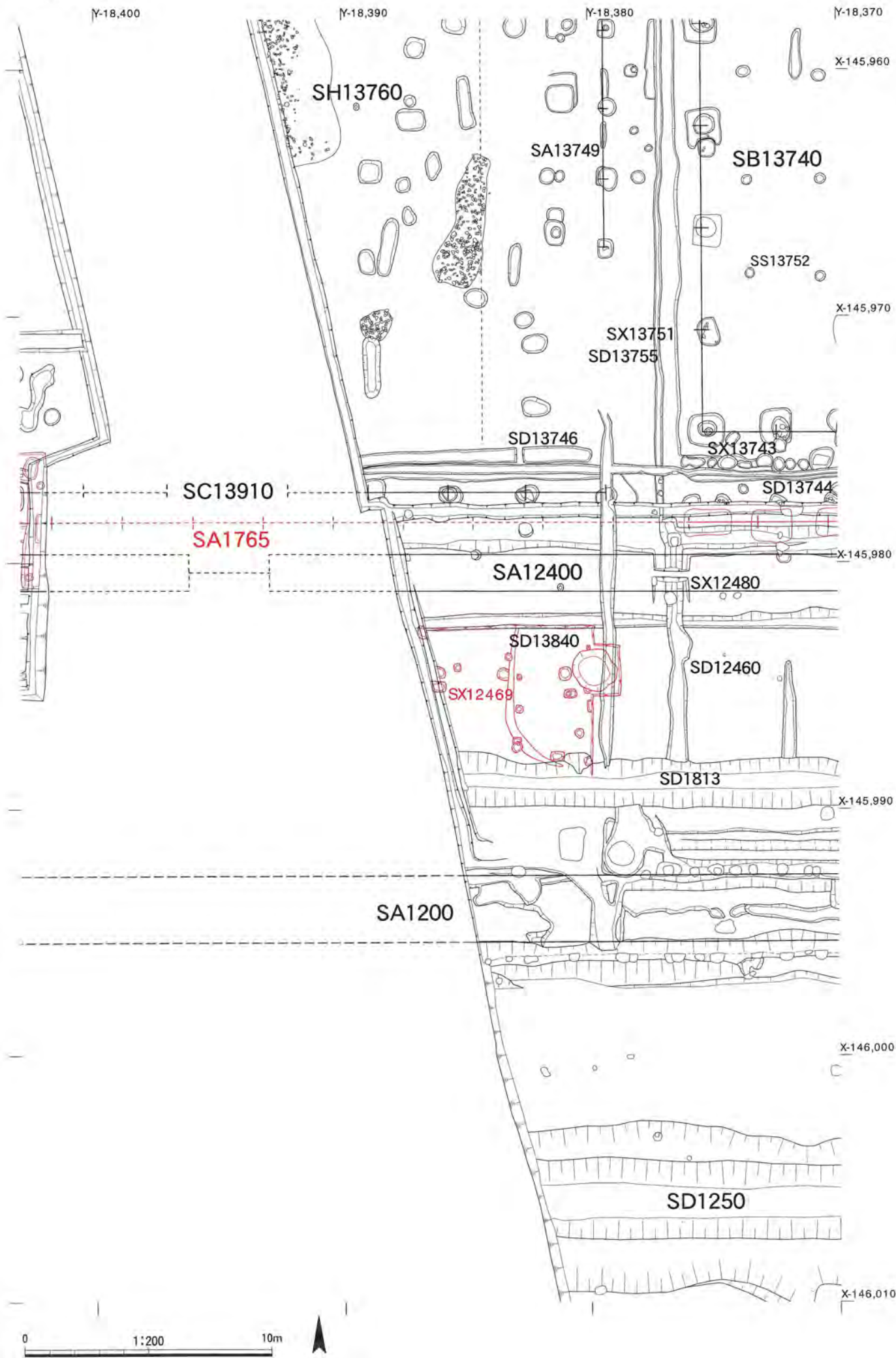


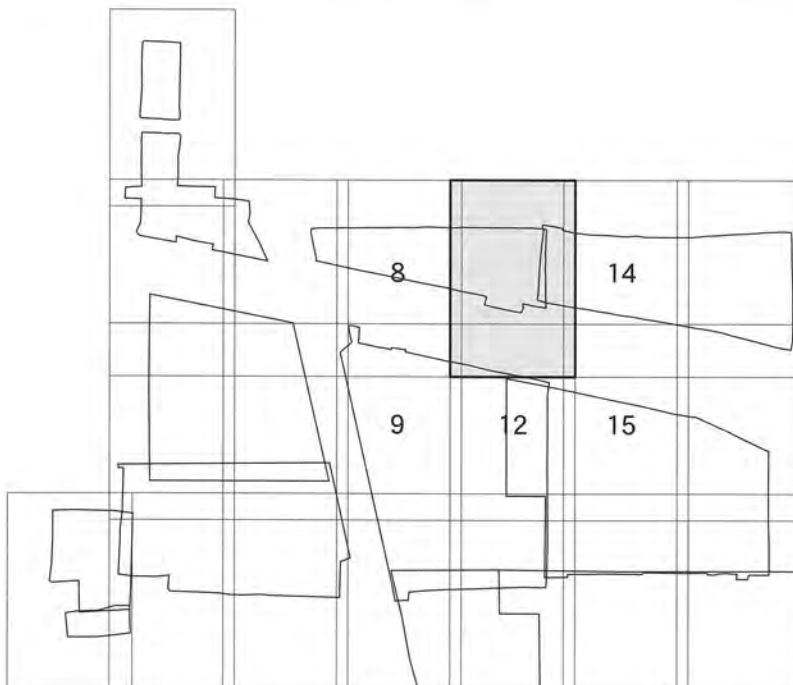














Y-18,370

Y-18,360

Y-18,350

Y-18,340

X-145,880

