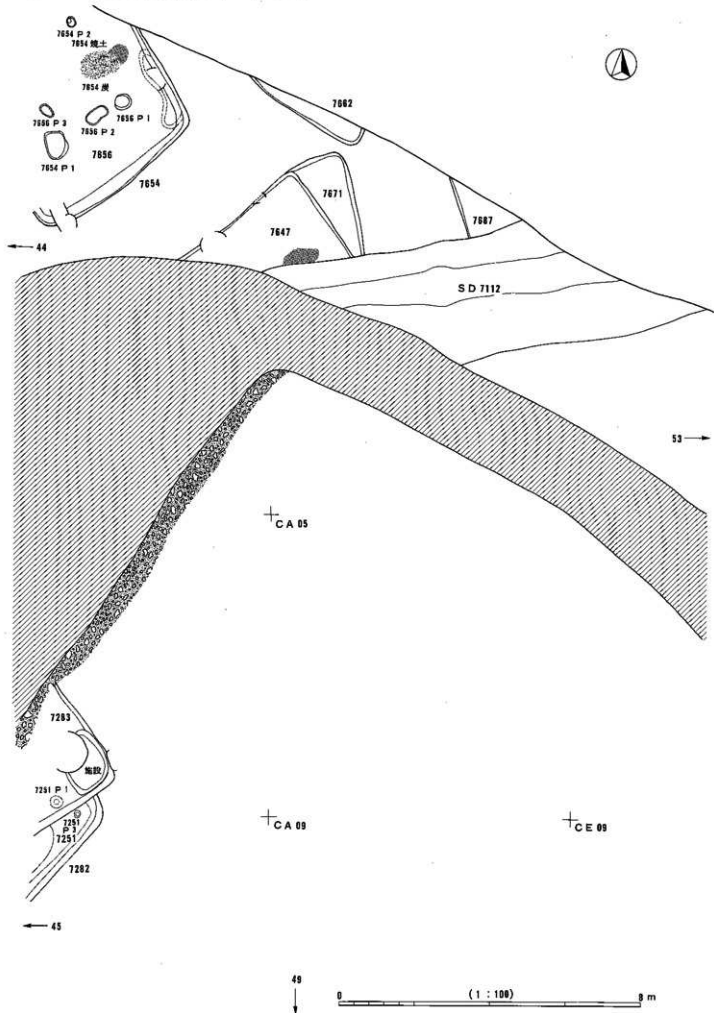
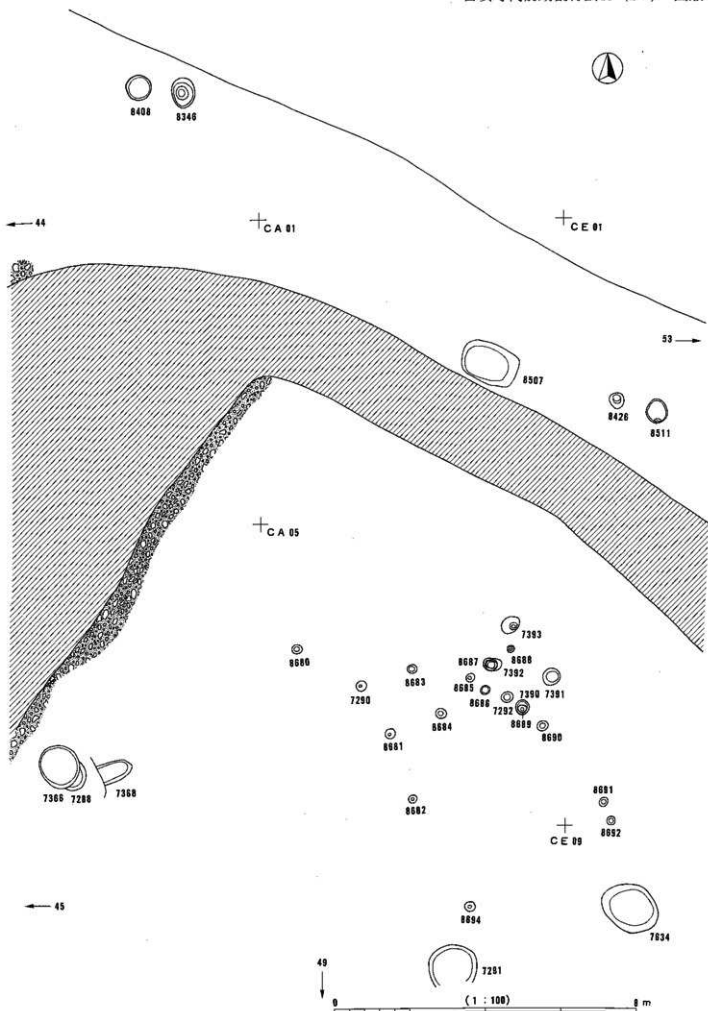
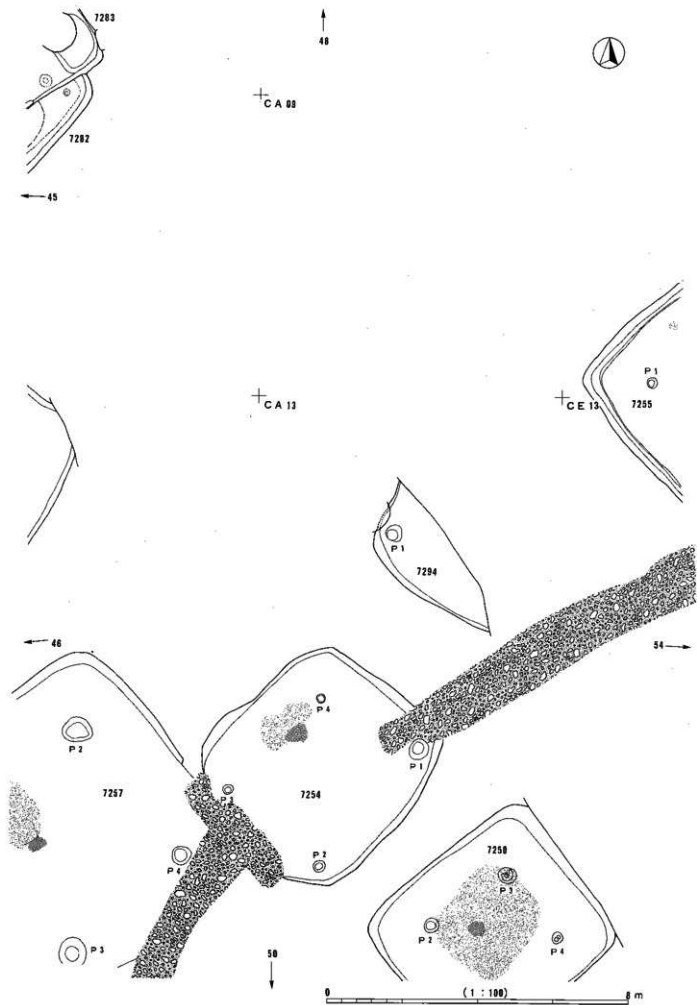


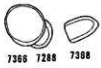
図版215 古墳時代前期割付図48 (SK以外)





図版217 古墳時代前期割付図49 (SK以外)





8682



8681
8682



8684
7291

7364

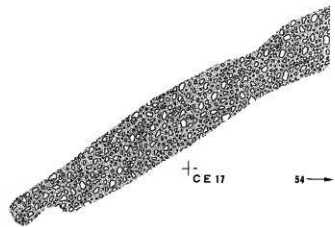
8700

8685
8686
8687
8688
8689

8683

+ CA 13

+ CE 13



+ CE 17



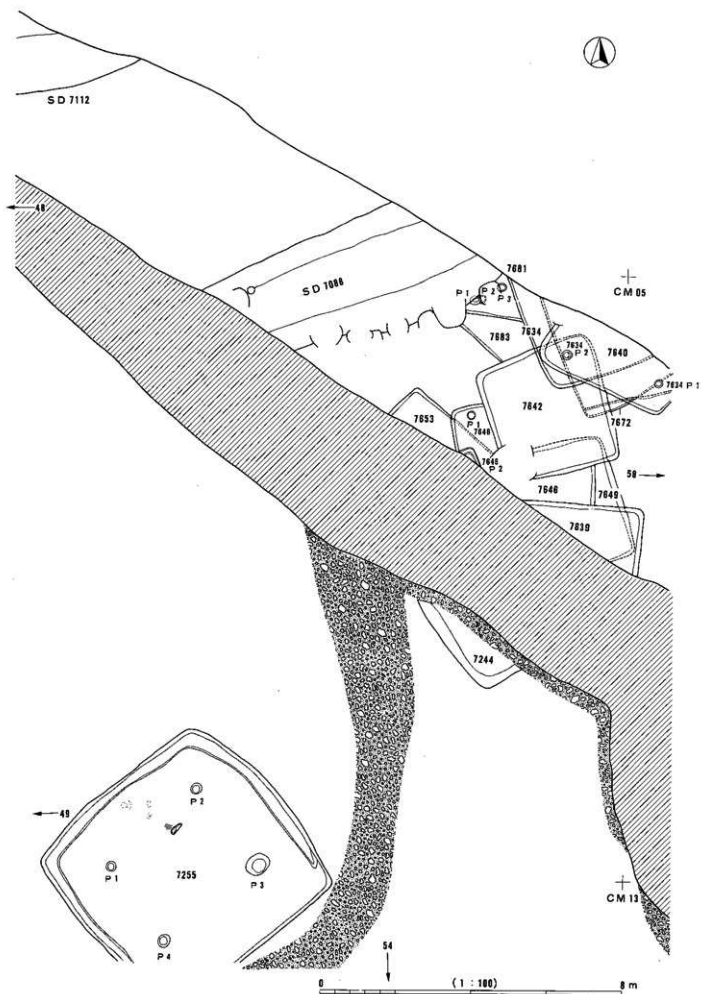
7389
8645

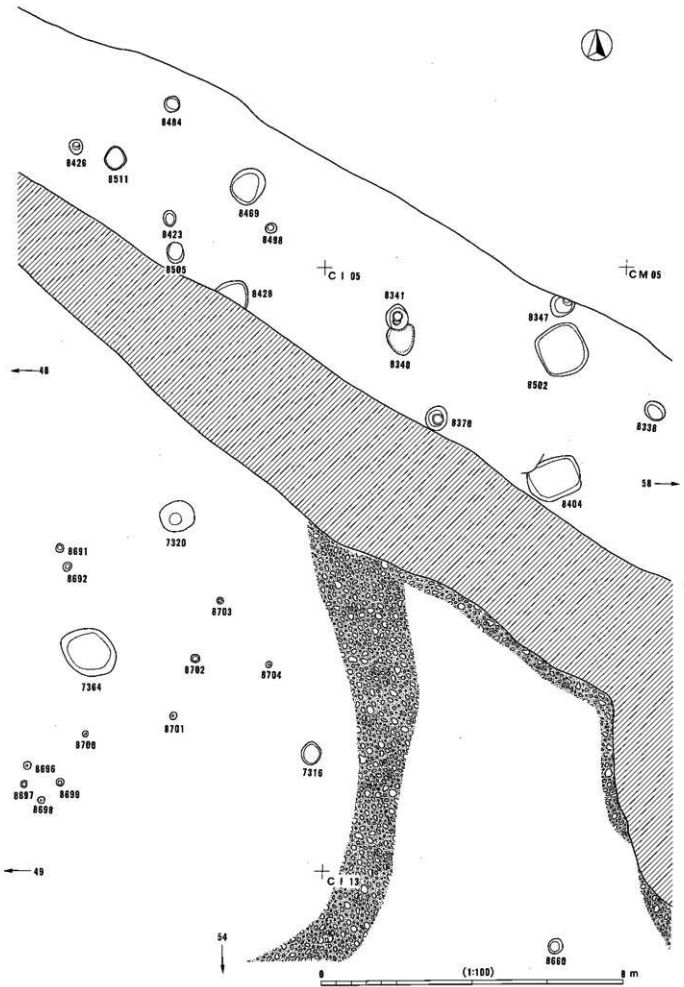


(1 : 100)

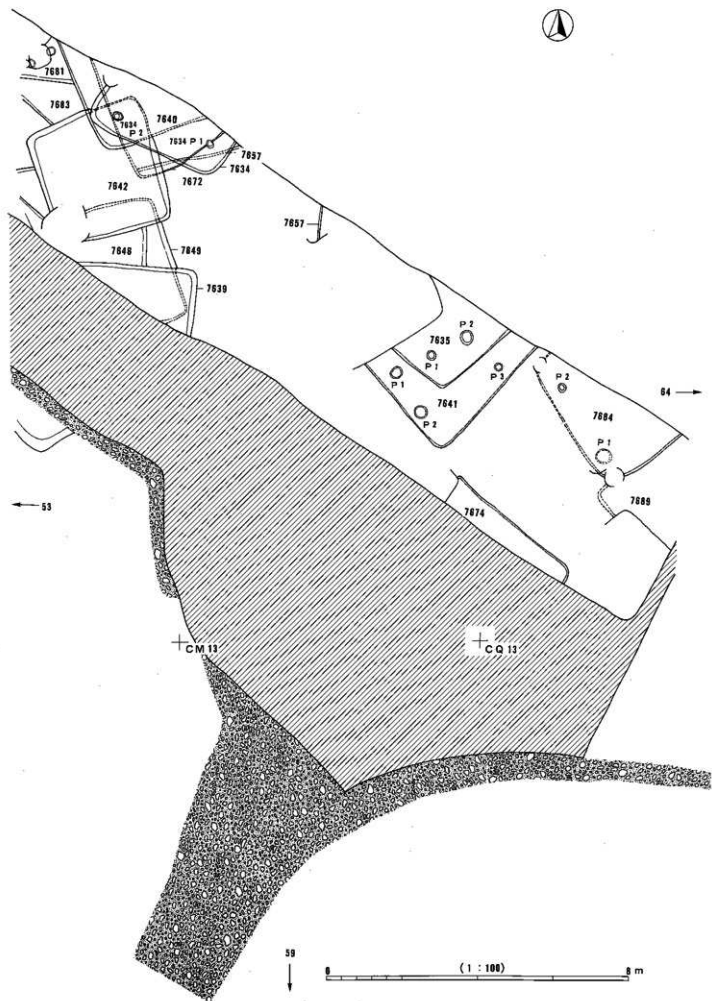
8 m

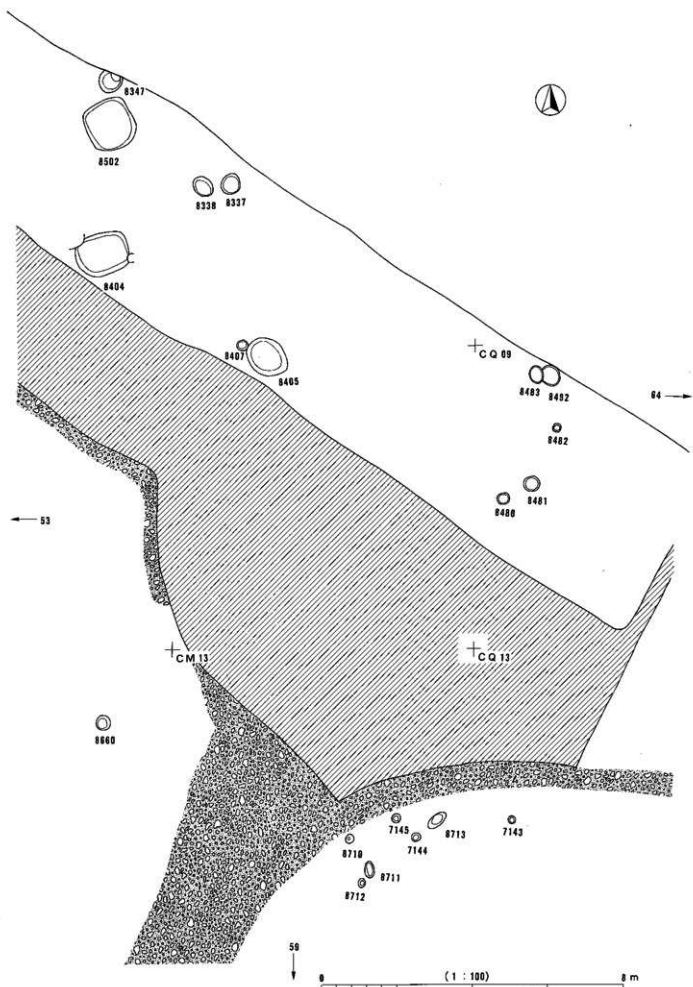
図版219 古墳時代前期割付図53 (SK以外)

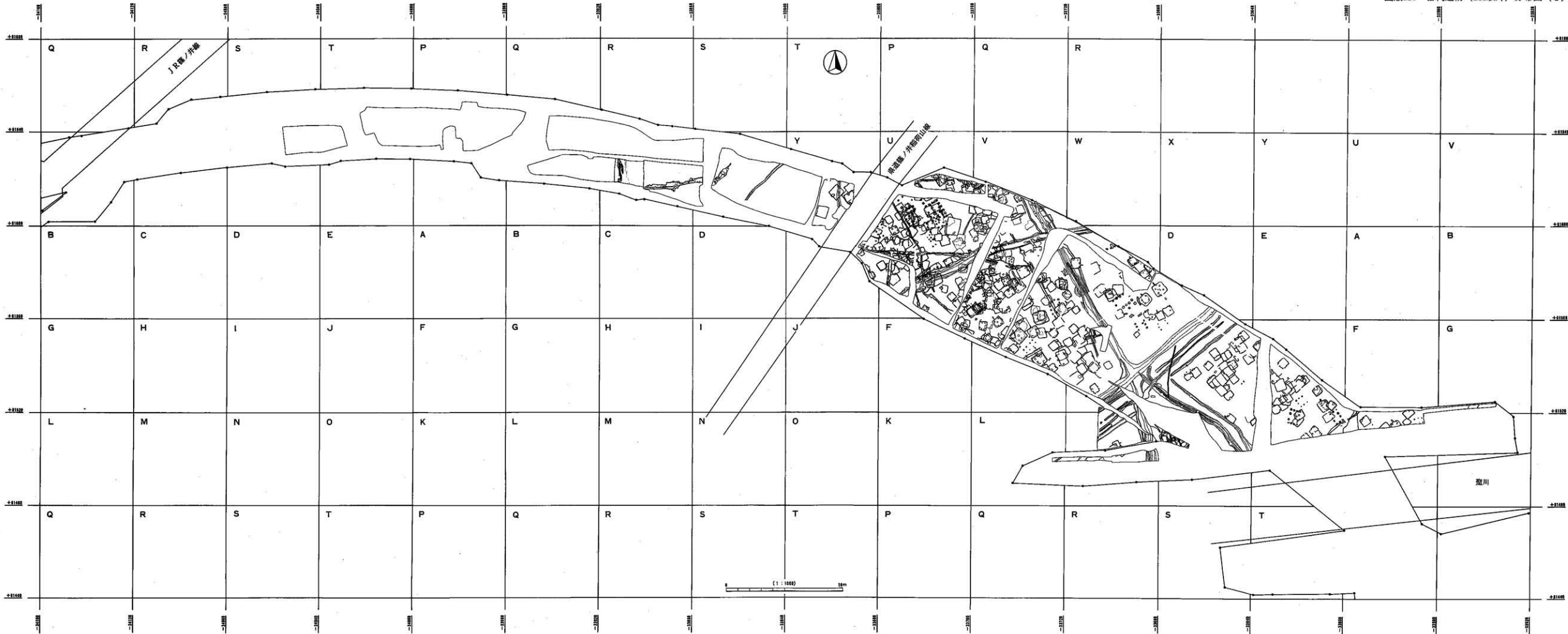


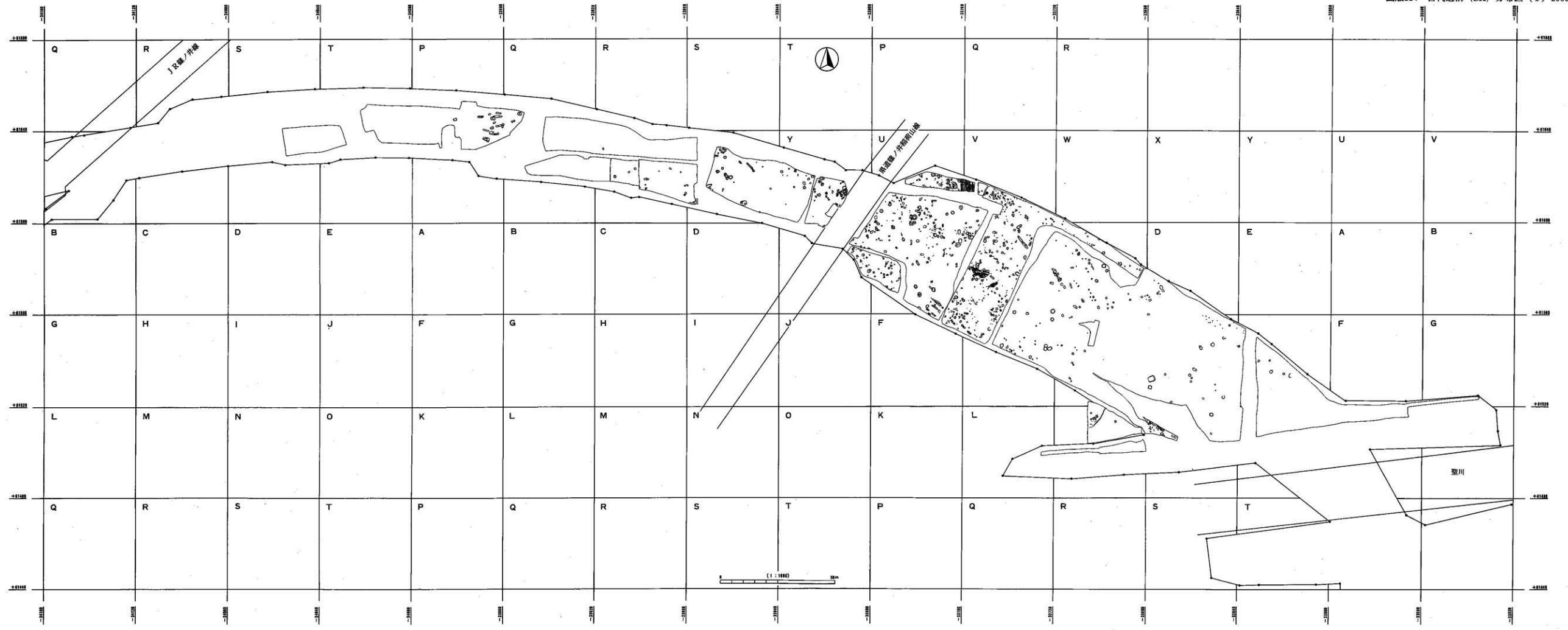


図版221 古墳時代前期割付図58 (SK以外)













+ PA 17

5 →

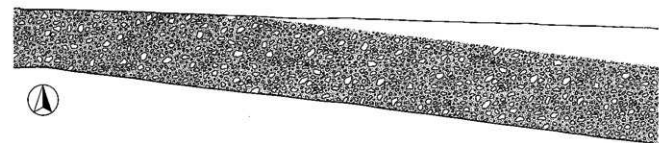
SA 6002

+ UA 01

+ UE 01



図版226 古代割付図5 (一括)



SA 6001




+PE 17

+P I 17

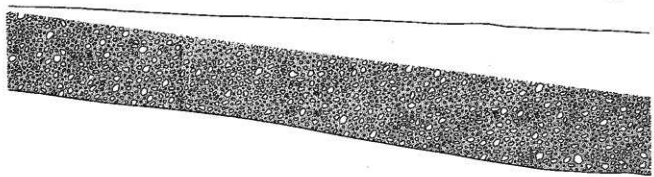


SK 6021

+UE 01



(1 : 100) 8 m



← S



SK 6021

+PM 17



SK 6015



SK 6019



SK 6004

+UM 01

SK 6011



SK 6012

SK 6010

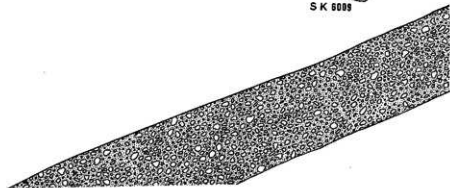

+UQ 01



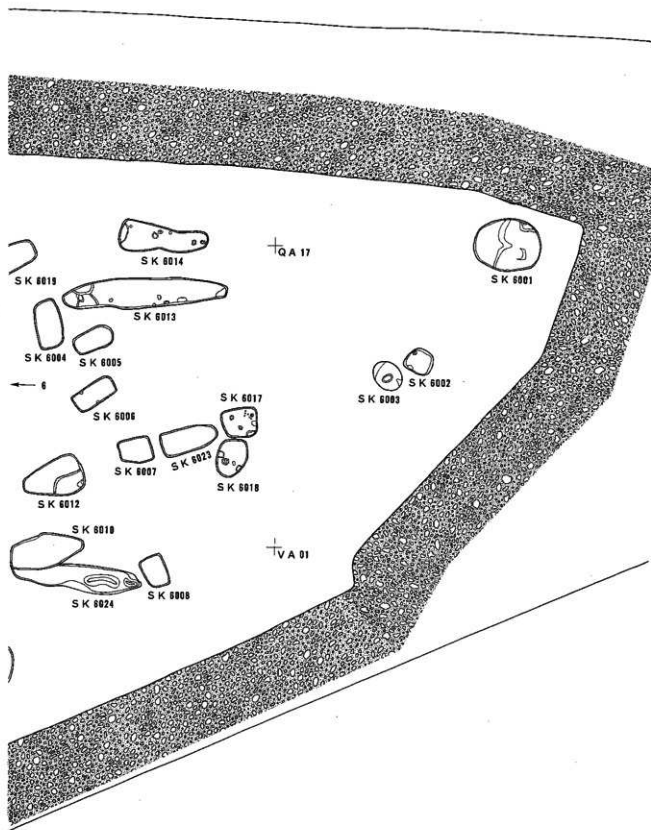
SK 6024




SK 6009



0 (1 : 100) 8 m





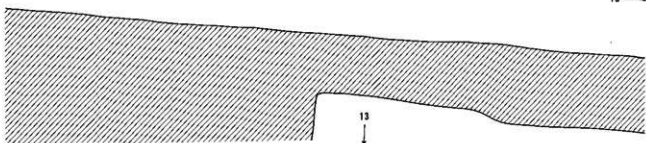
+WA 01

+WE 01

+WA 05

○
SK 9101

10 →



0 (1 : 100) 8 m

↑
12



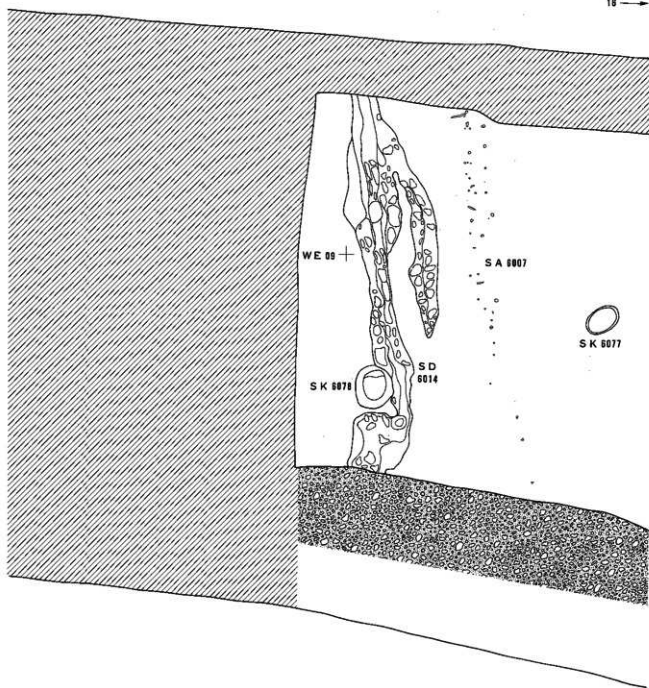
+WA 05



SK 0101

+WE 05

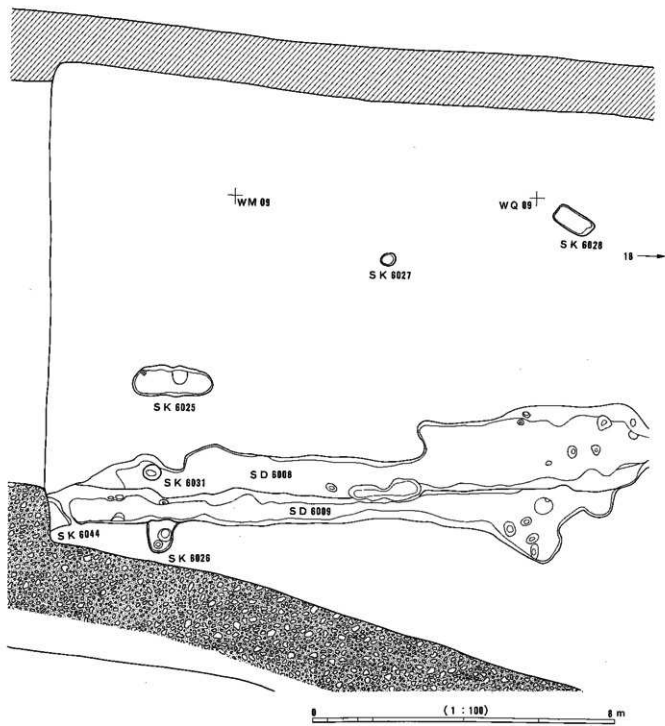
18 →



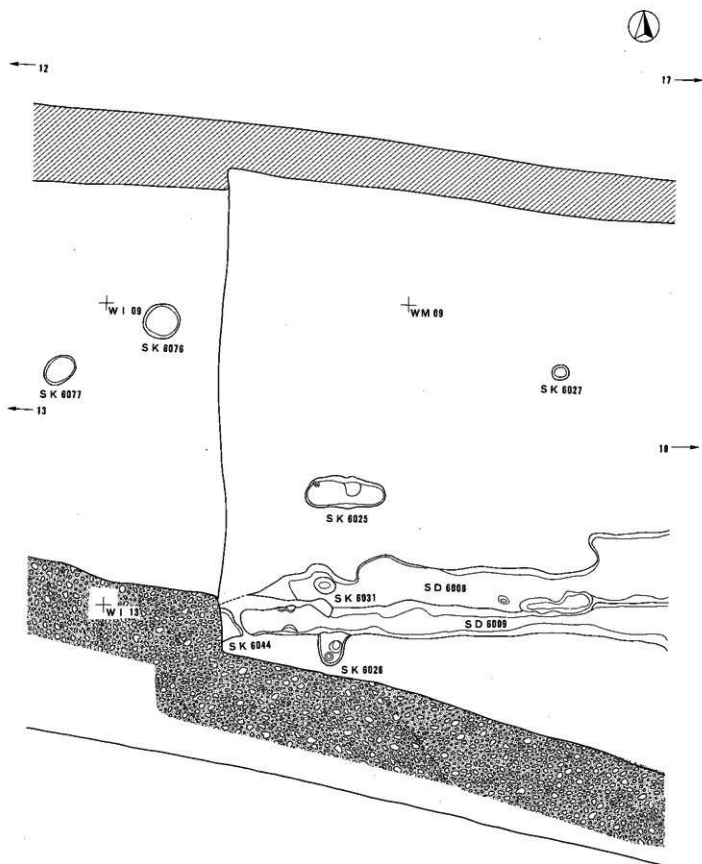
0 (1 : 100) 8 m



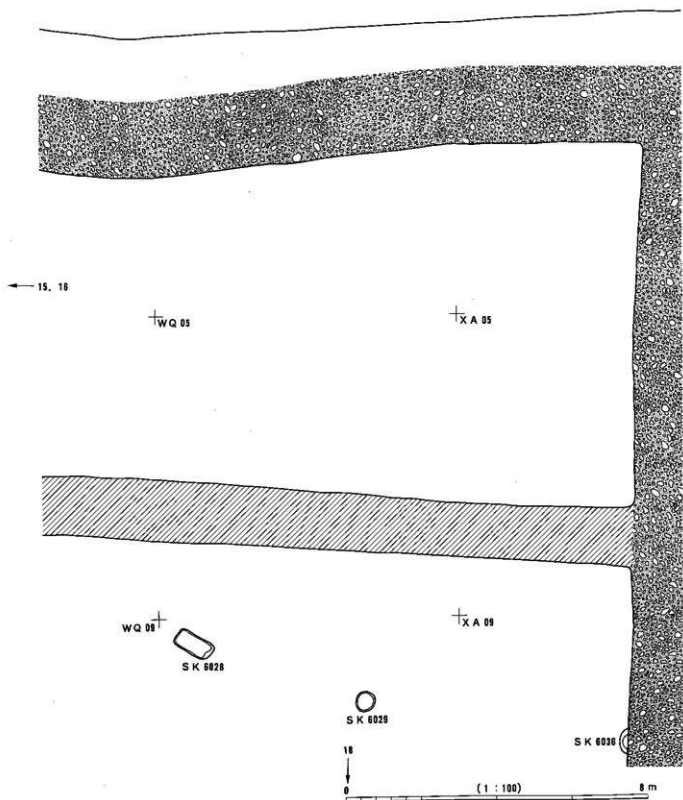
WQ 05 17 →



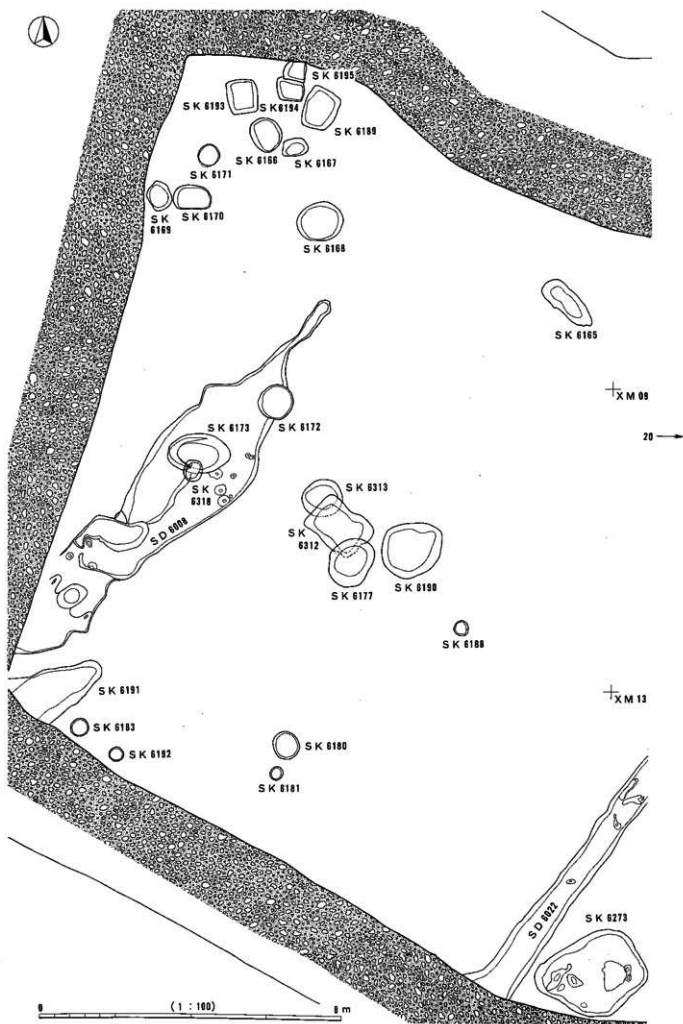
图版232 古代割付图16 (一括)

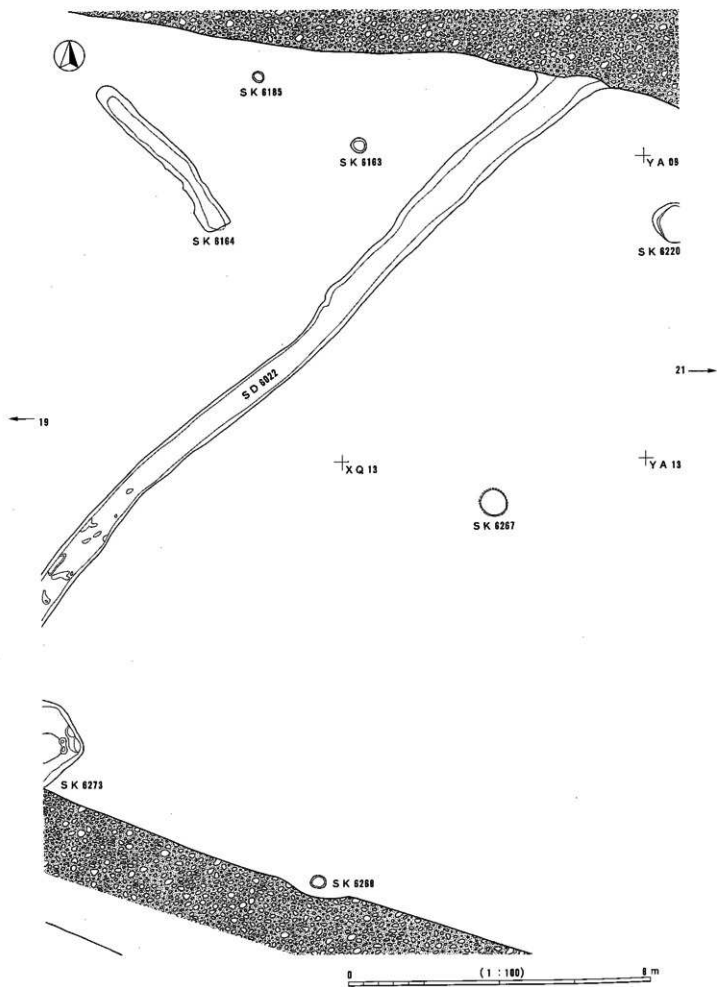


0 (1:100) 8 m

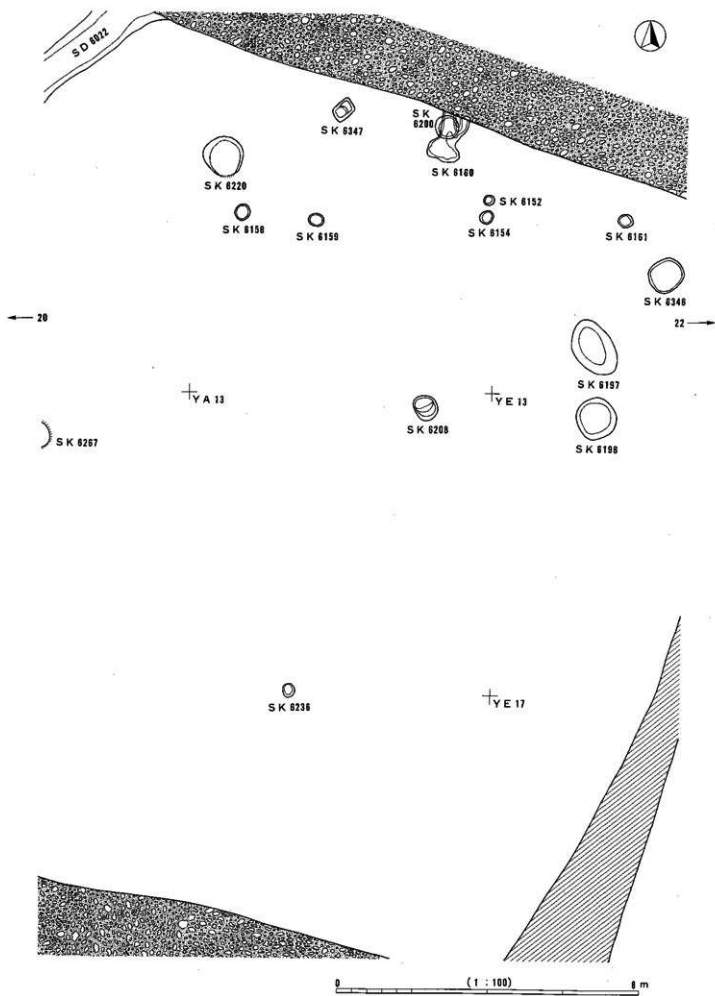


図版234 古代割付図19 (一括)





图版236 古代割付图21 (一括)

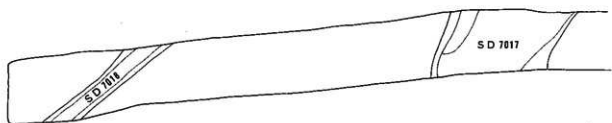




57 →

MA 09

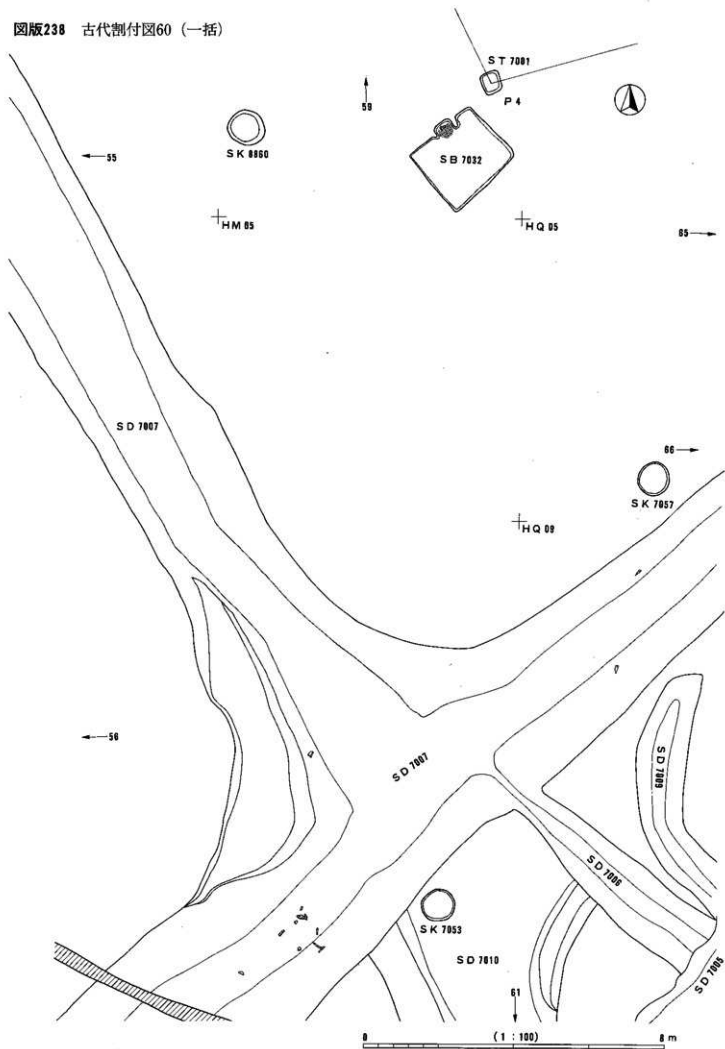
ME 09

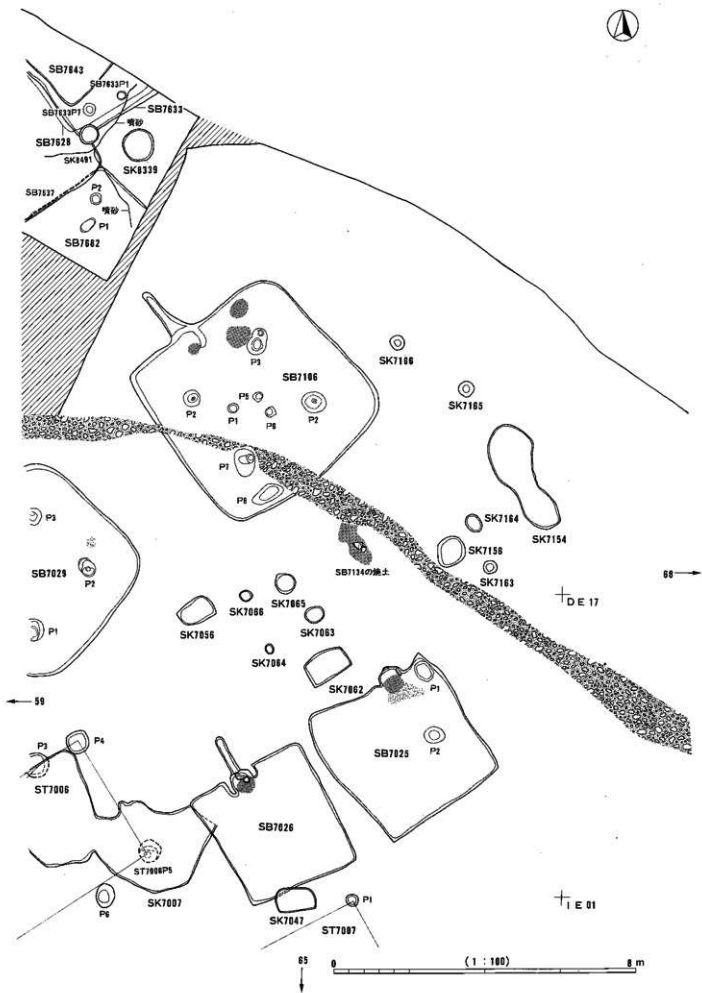


MA 13

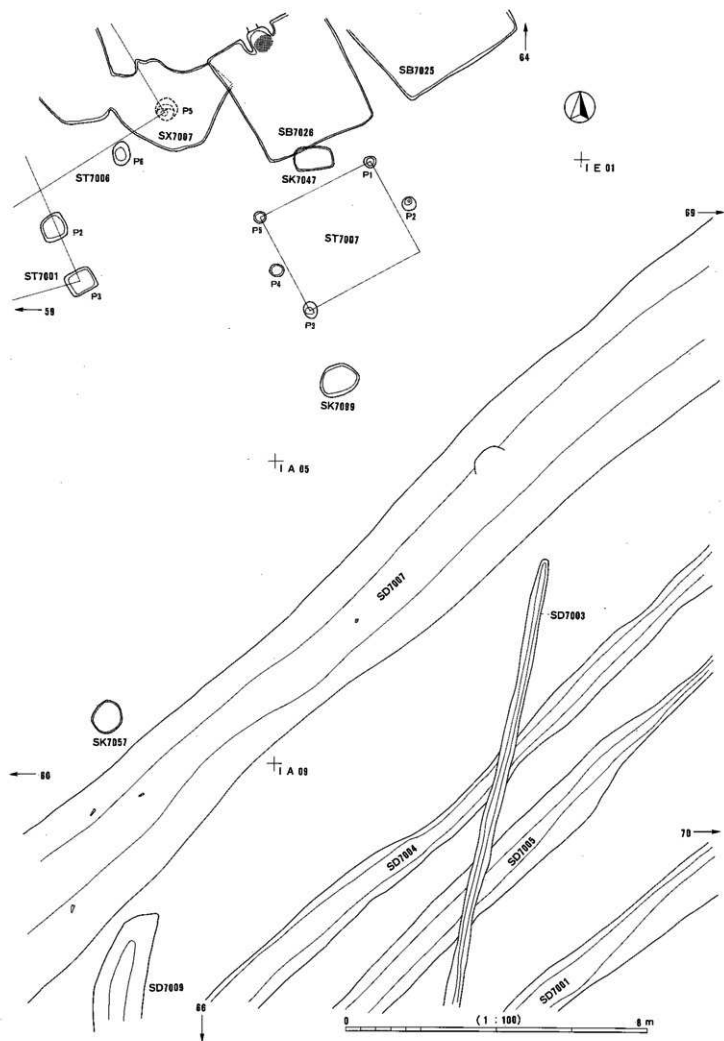
0 (1 : 100) 8 m

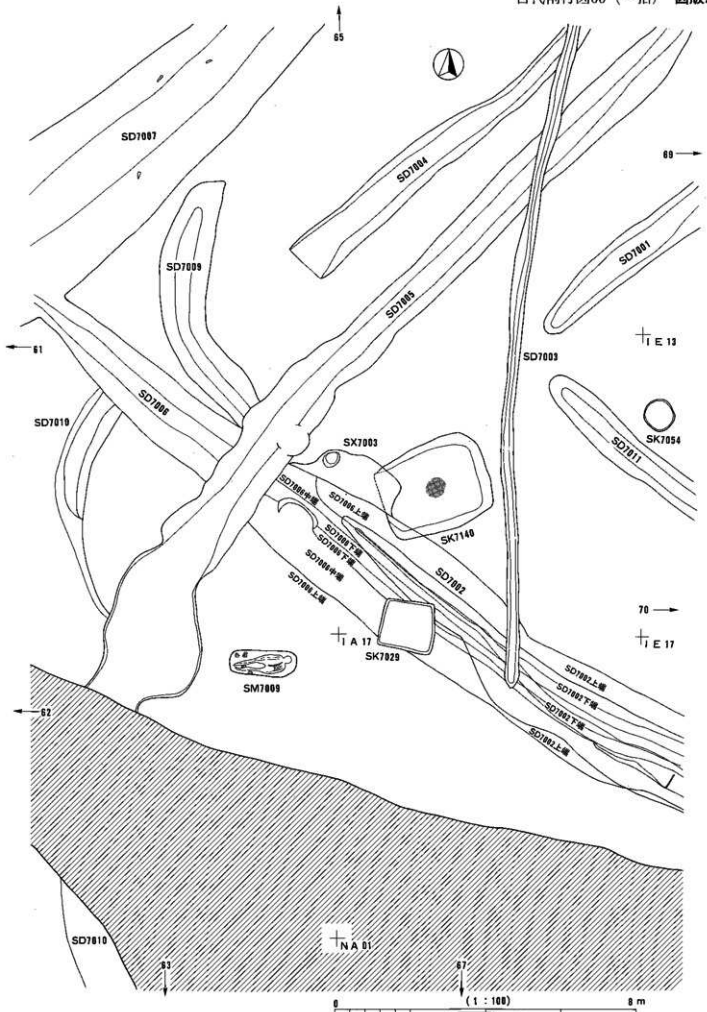
図版238 古代割付図60 (一括)



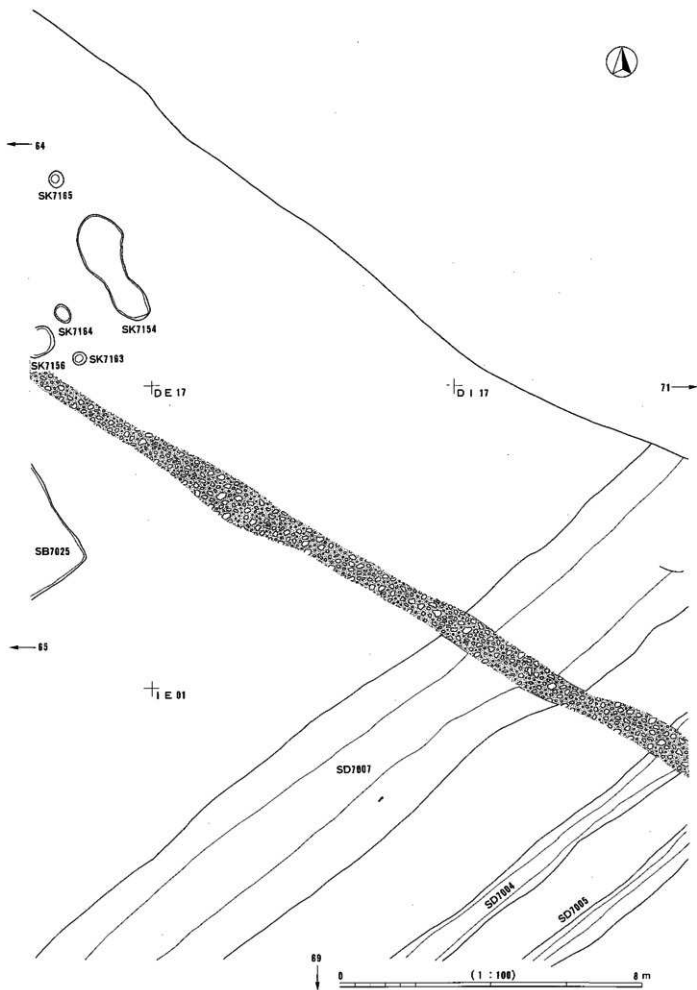


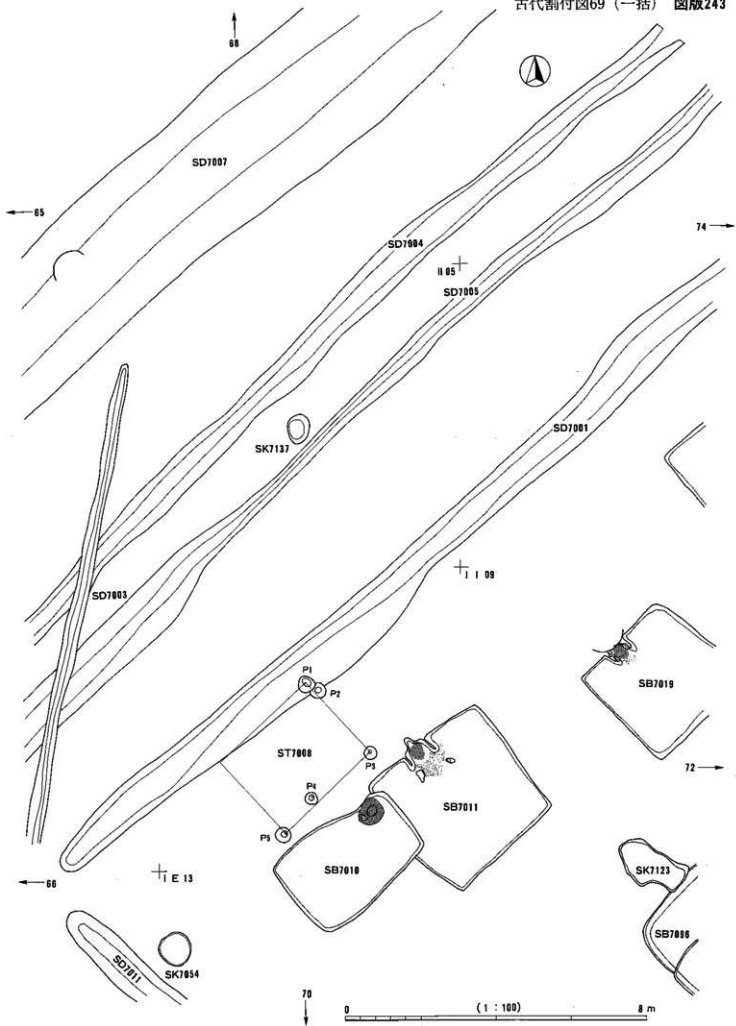
図版240 古代割付図65 (一括)



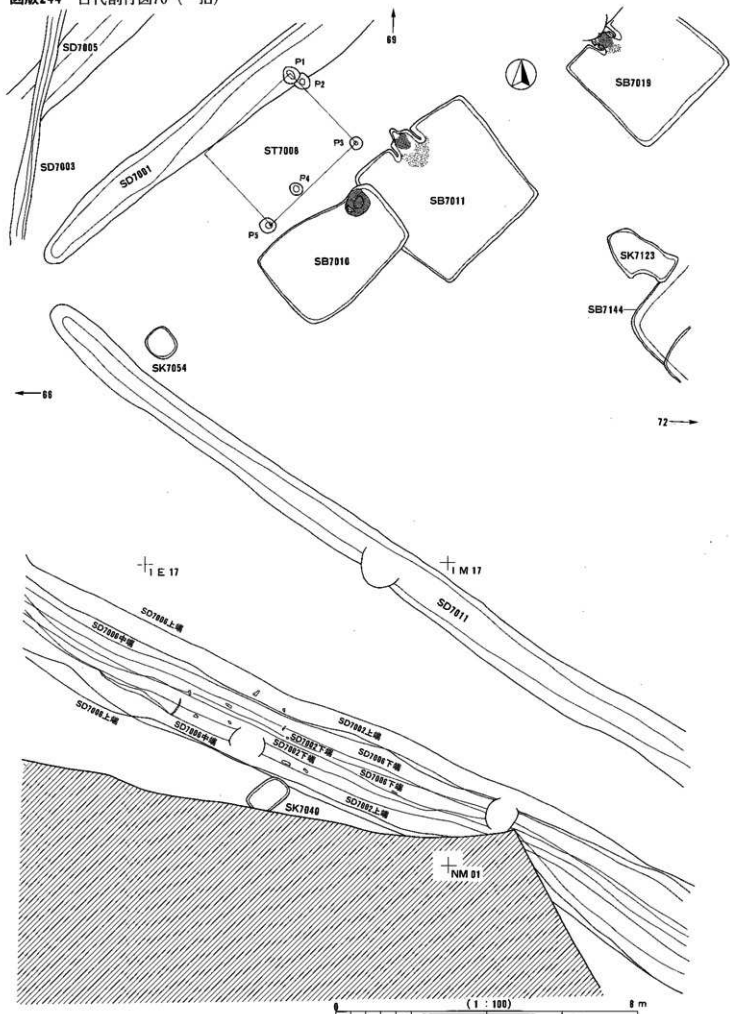


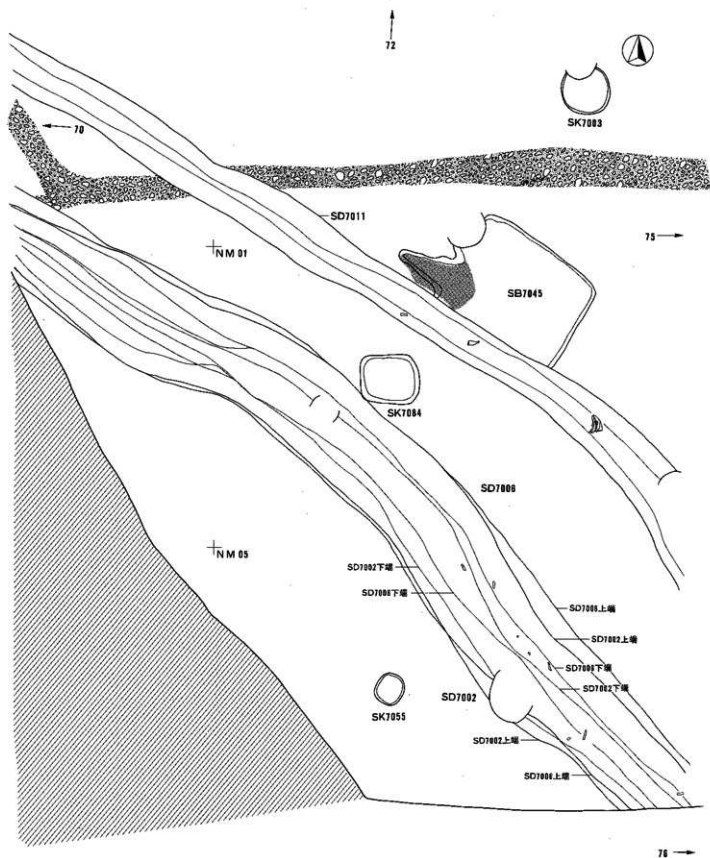
图版242 古代割付图68 (一括)

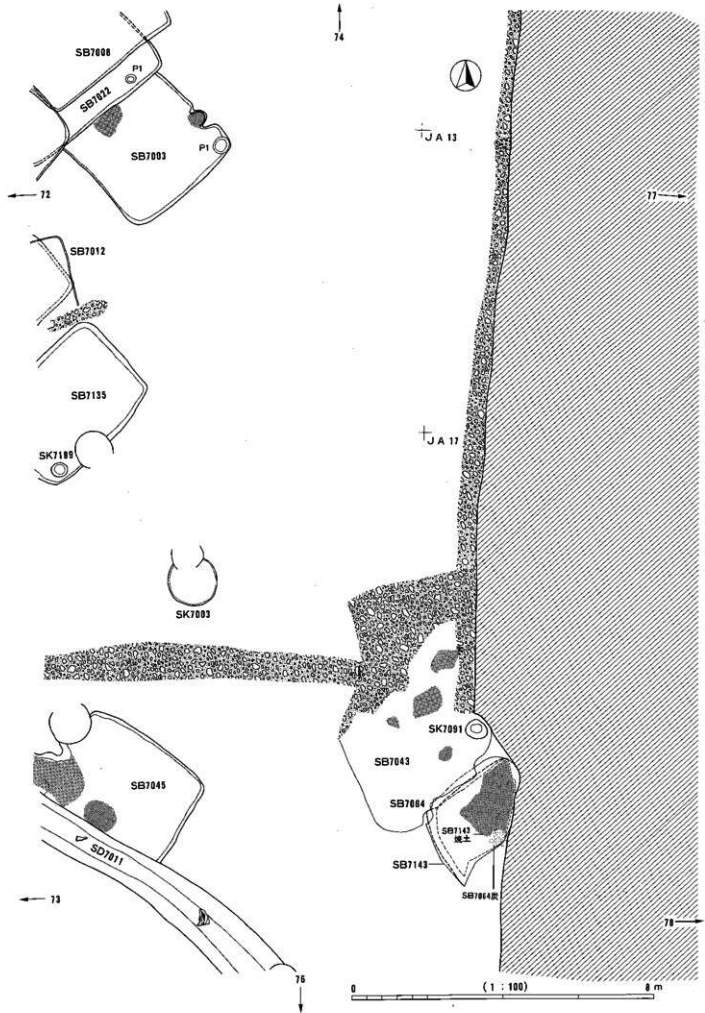


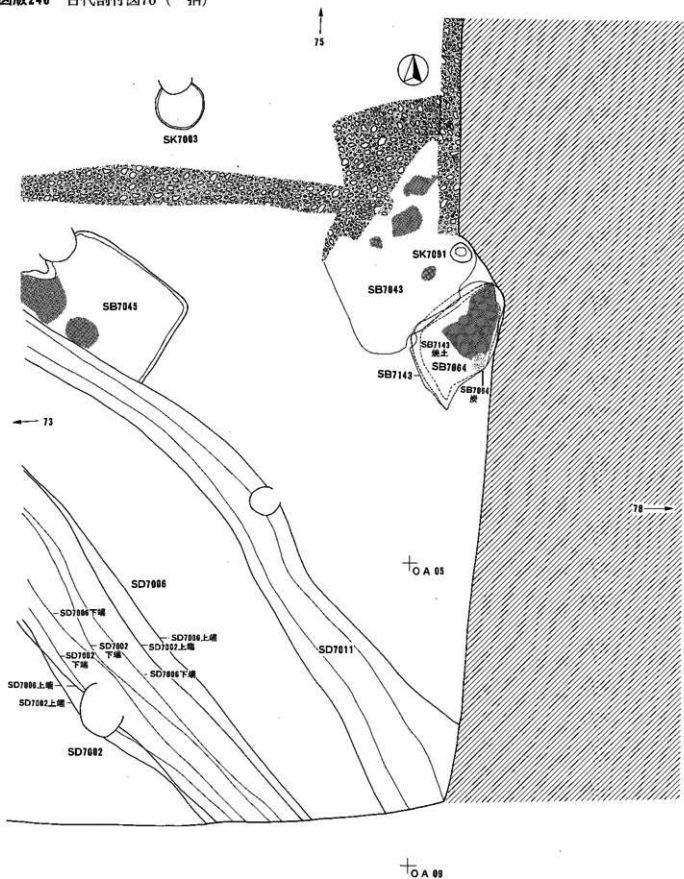


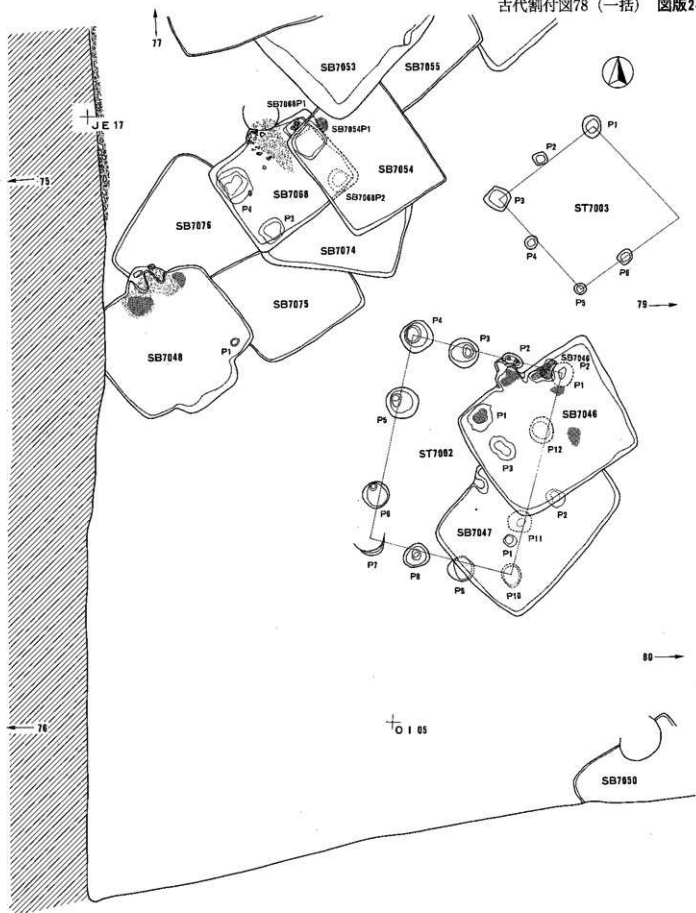
図版244 古代割付図70 (一括)

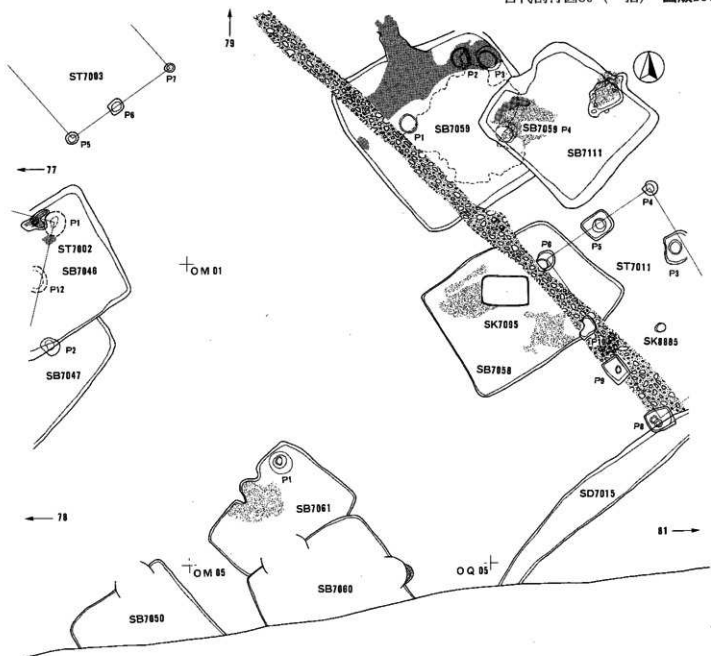


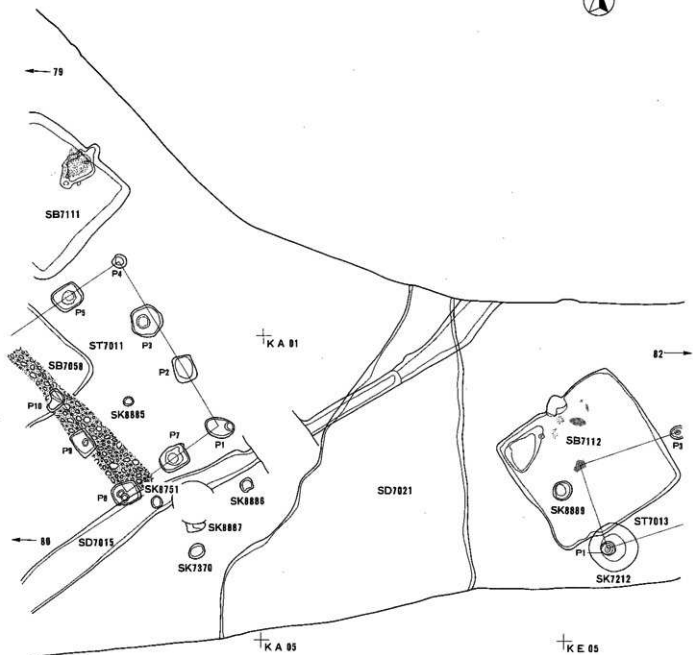


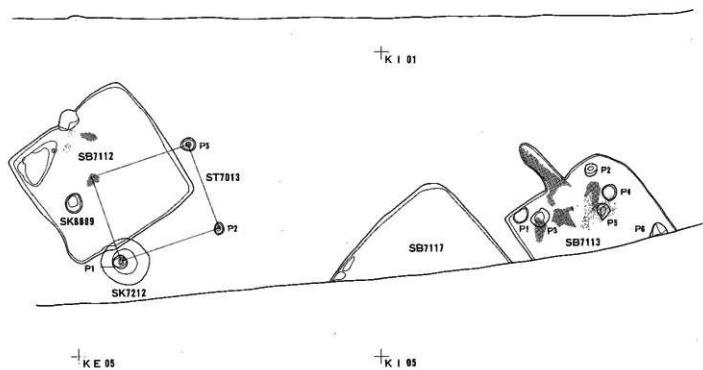


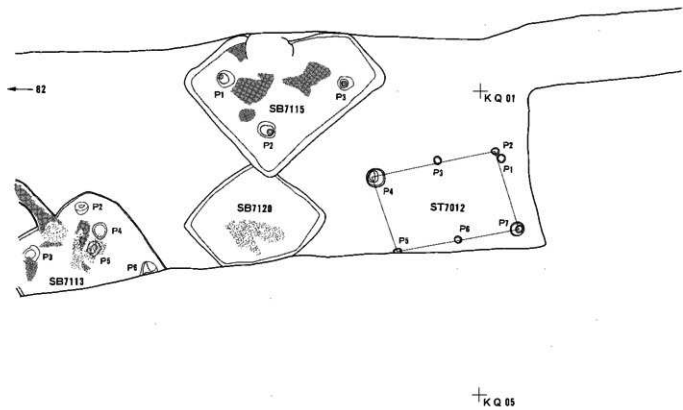


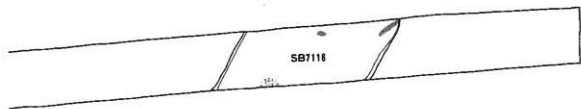








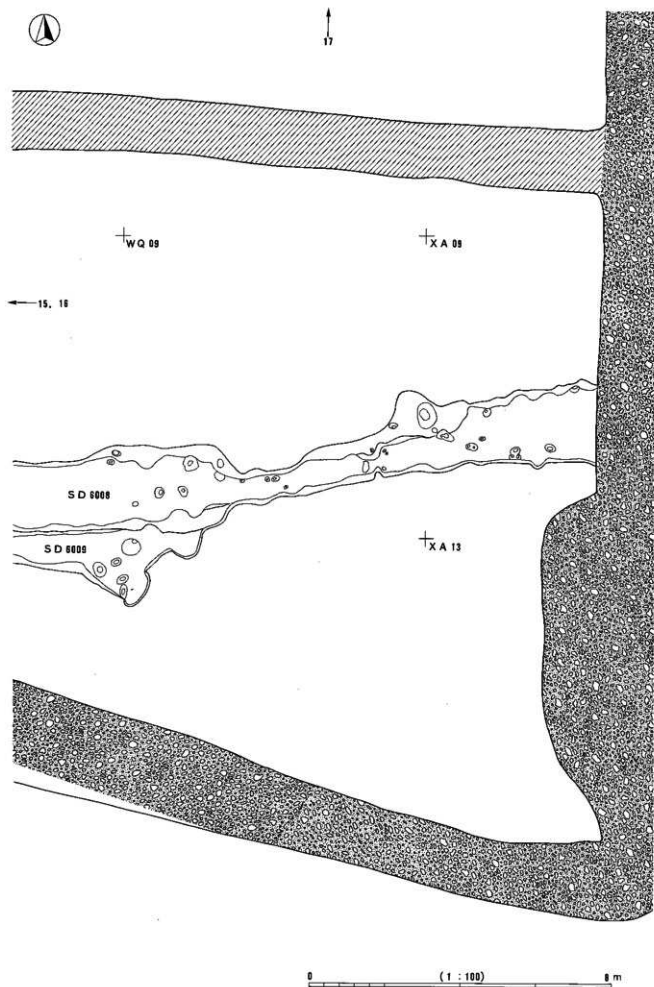


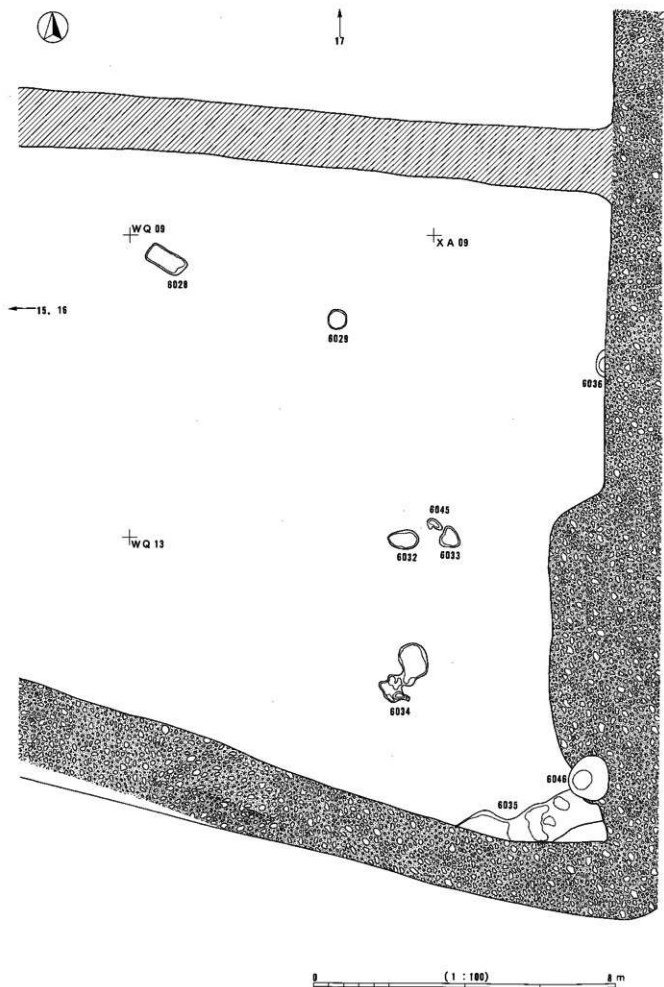


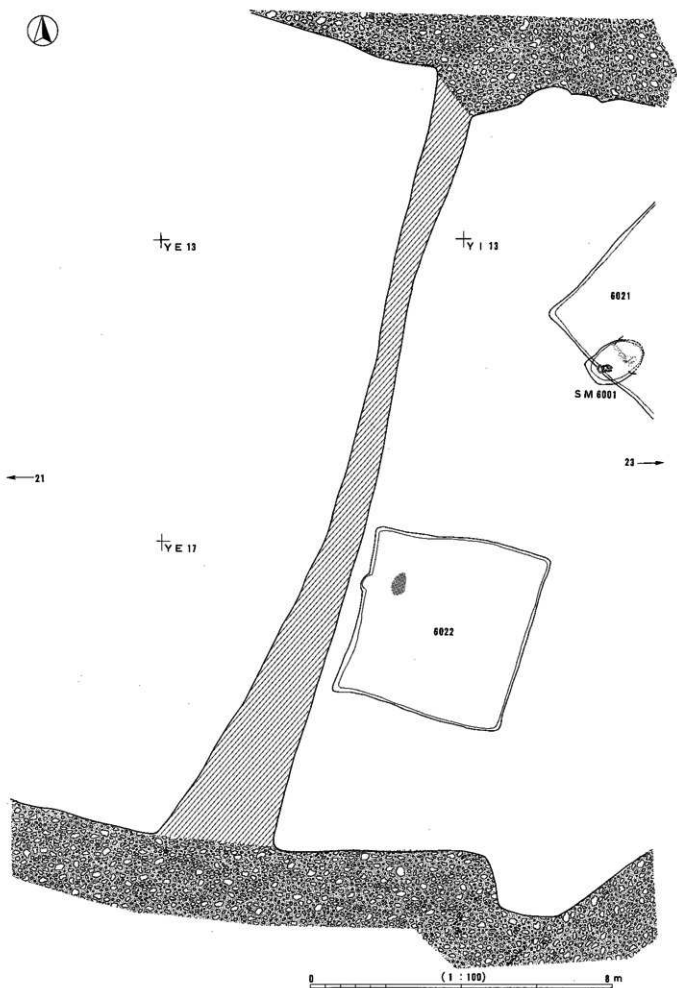
†LE 01

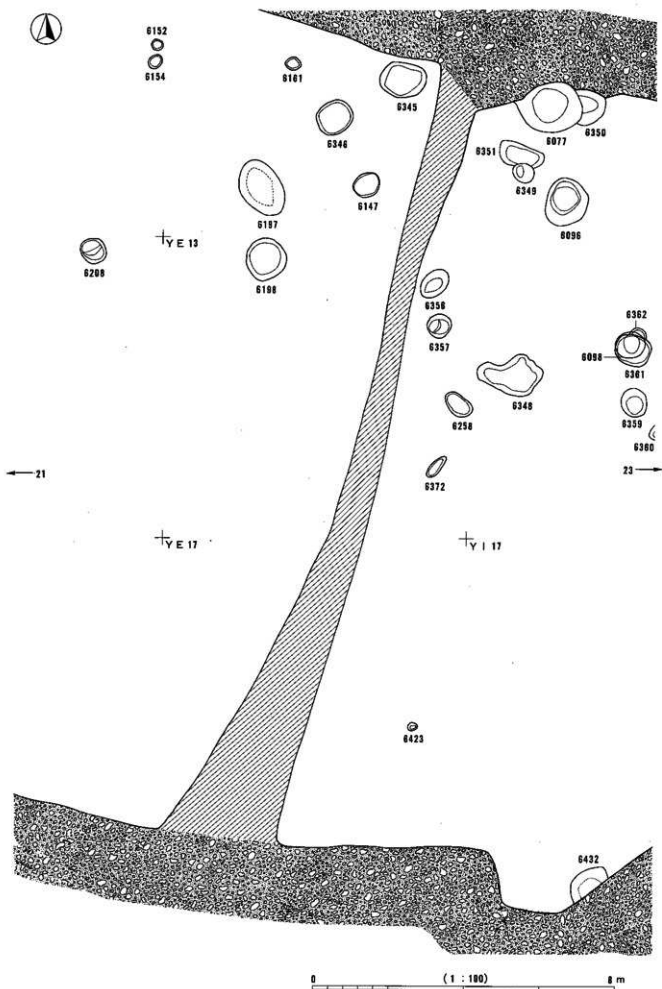
†LI 01

図版256 古代割付図18 (SK以外)

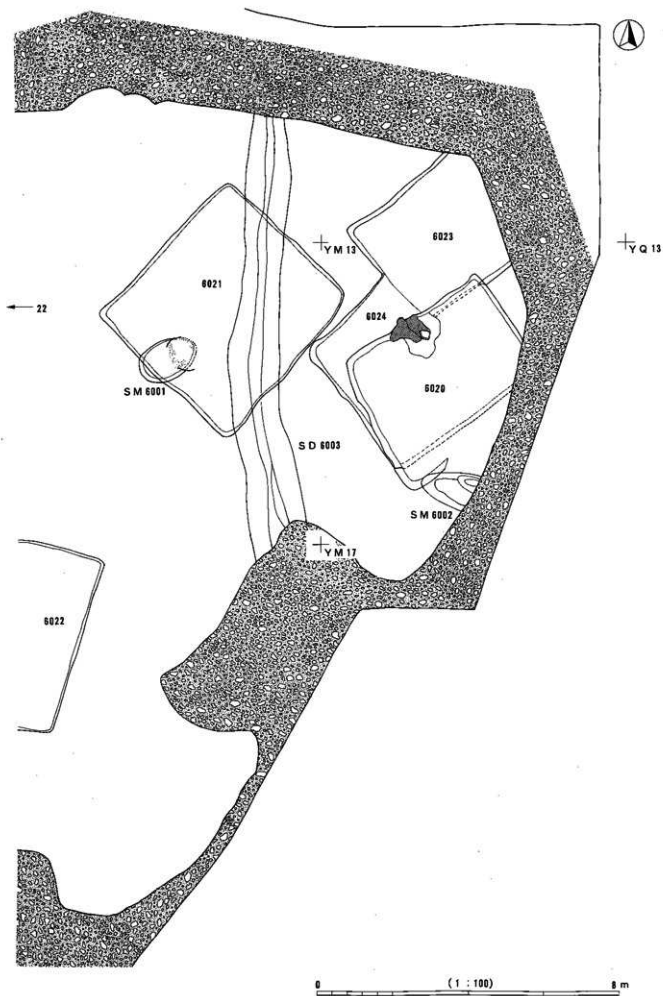


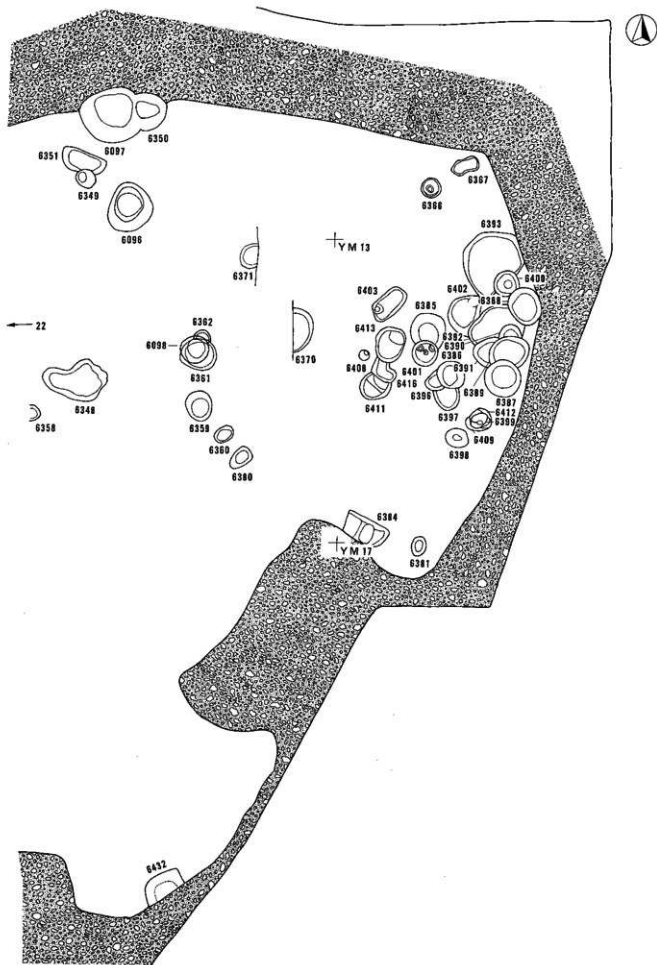


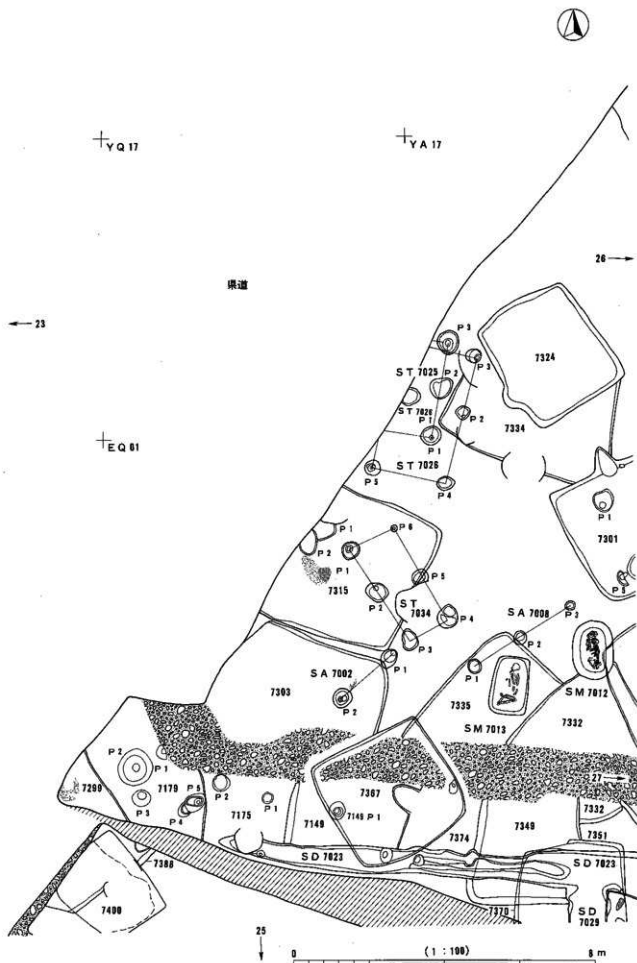


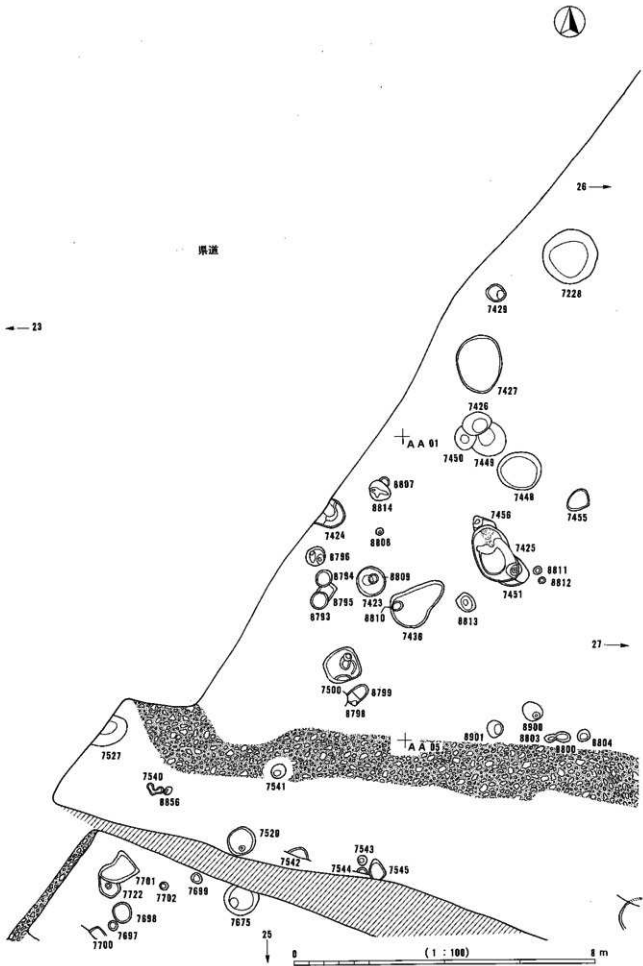


図版260 古代割付図23 (SK以外)

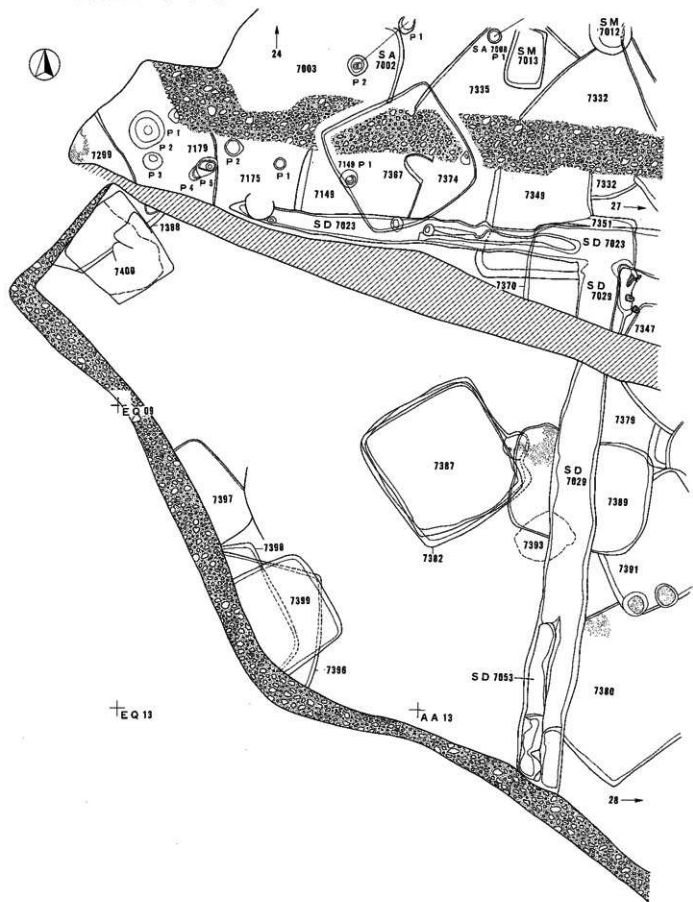


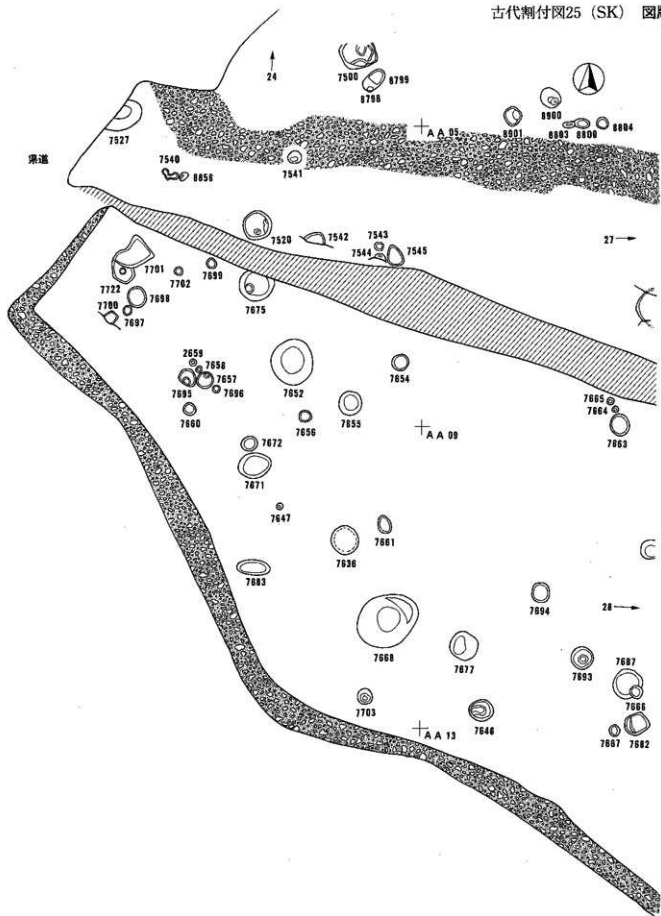




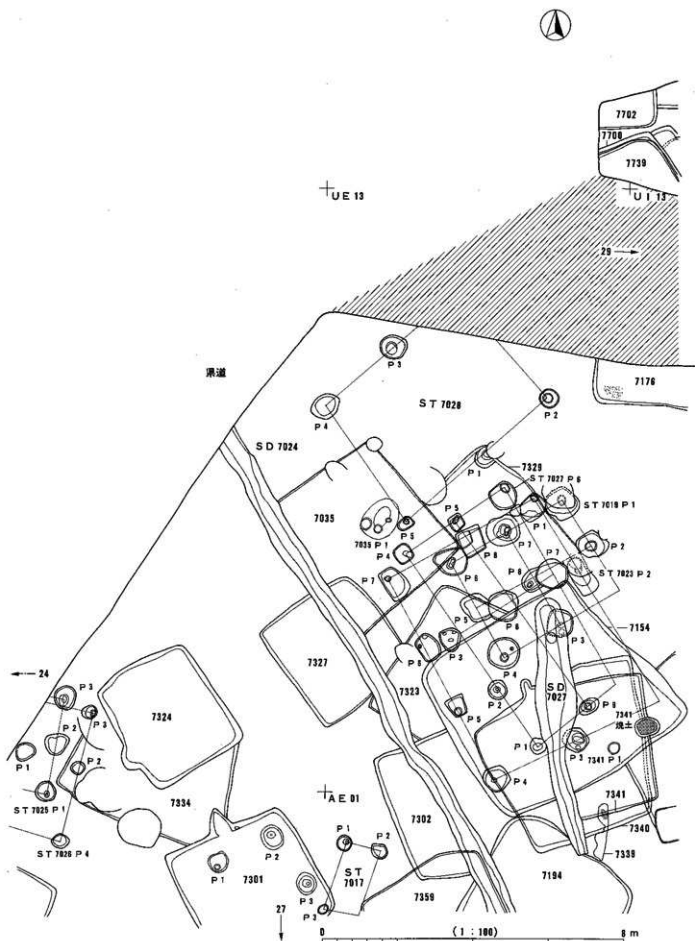


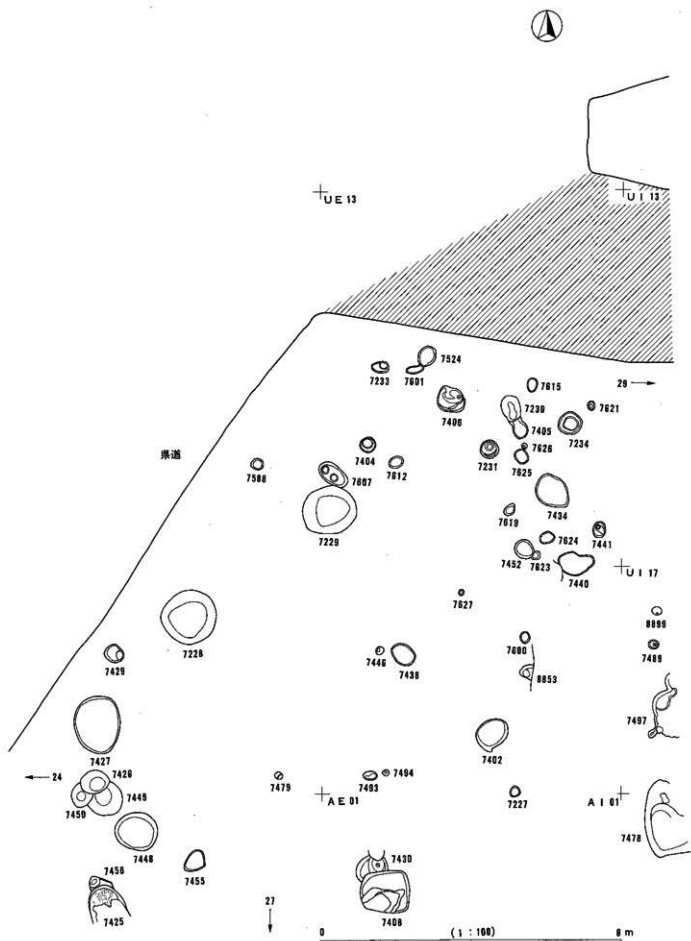
図版264 古代割付図25 (SK以外)



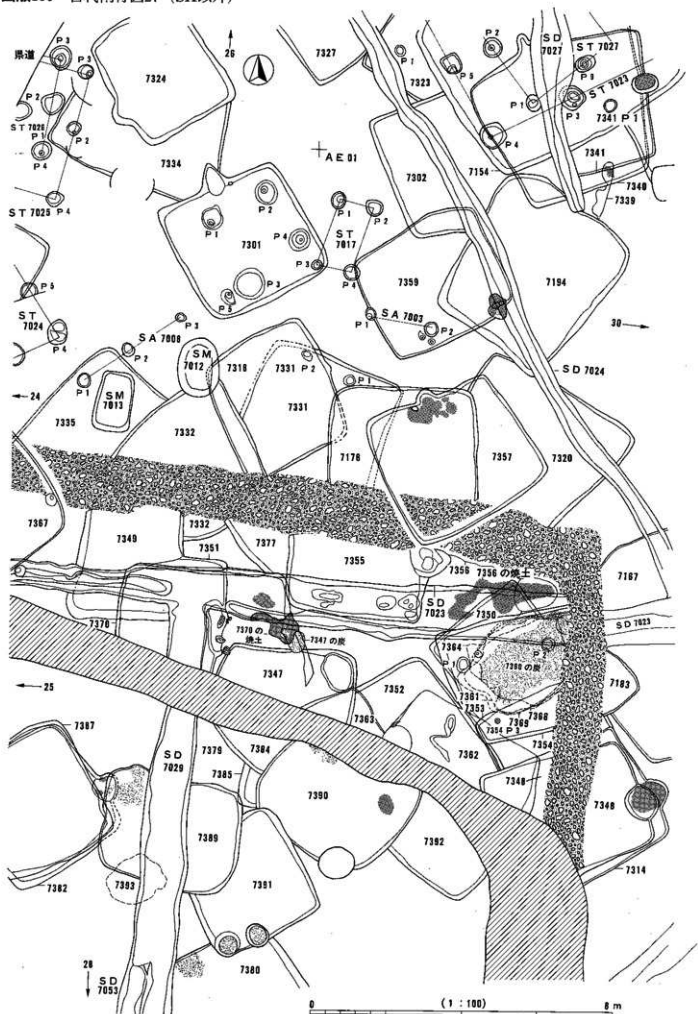


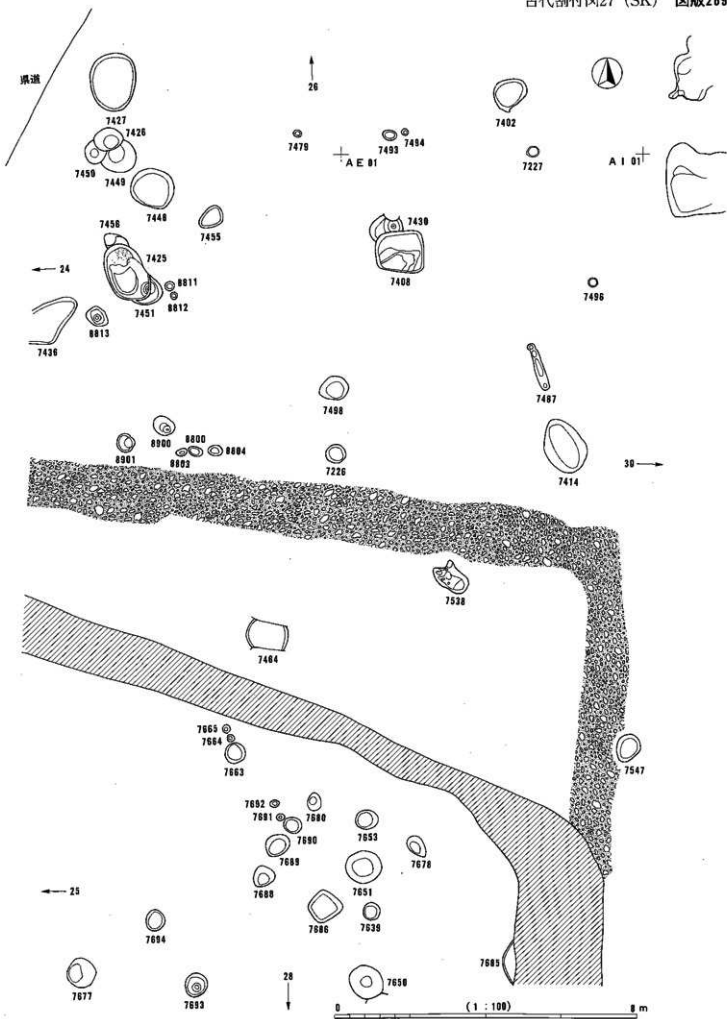
図版266 古代割付図26 (SK以外)



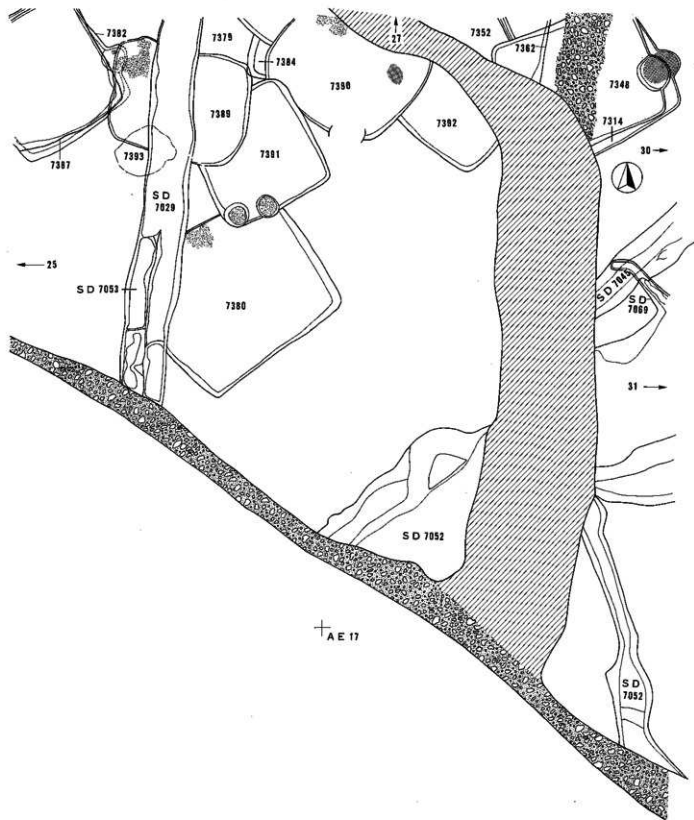


図版268 古代割付図27 (SK以外)





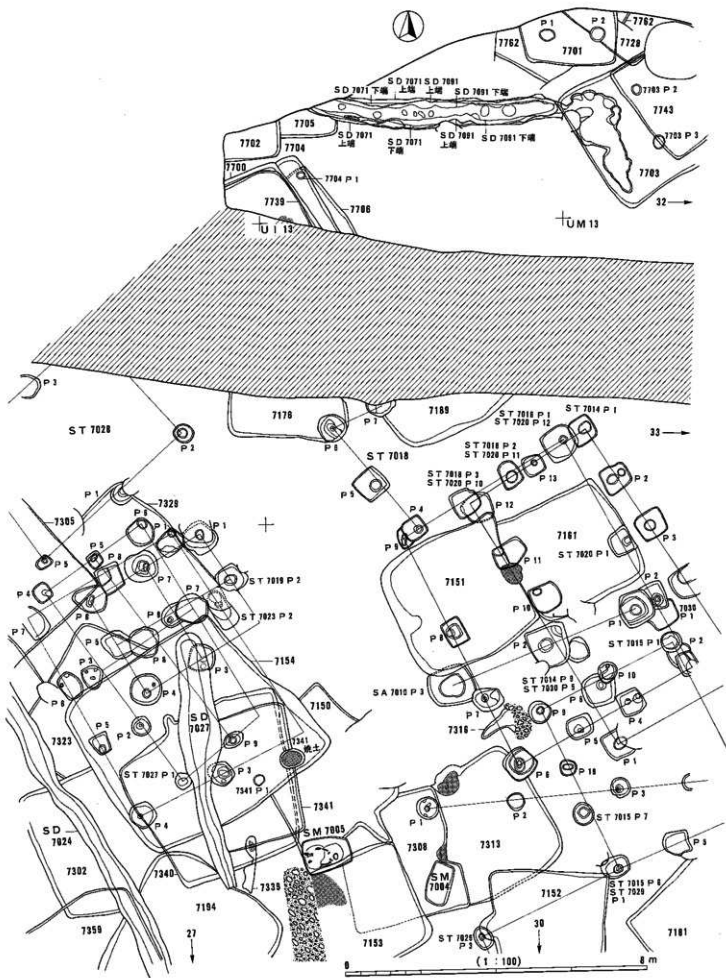
図版270 古代割付図28 (SK以外)

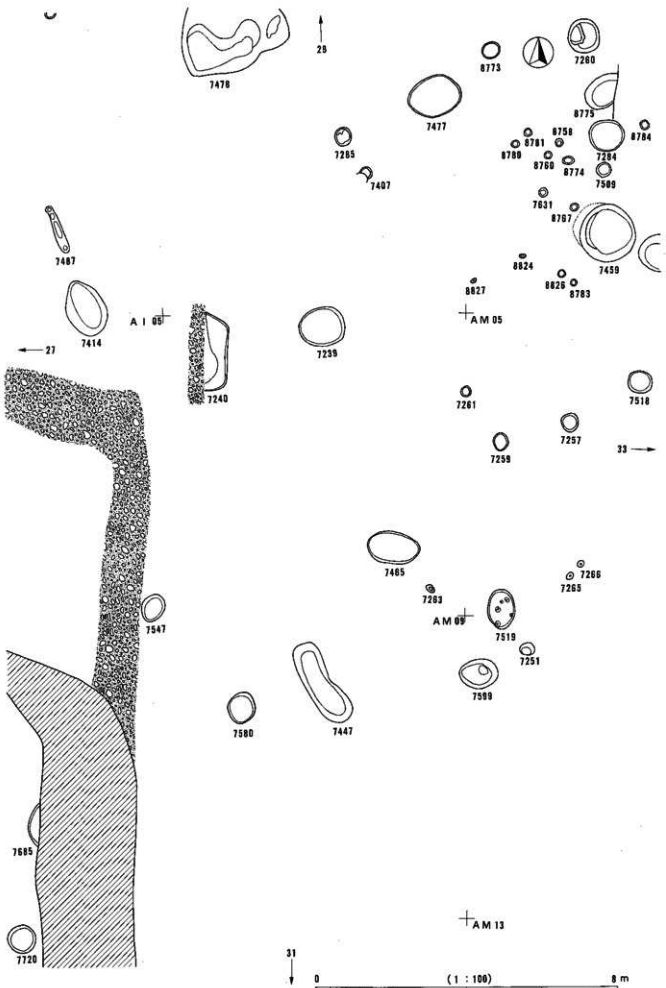


FE 01

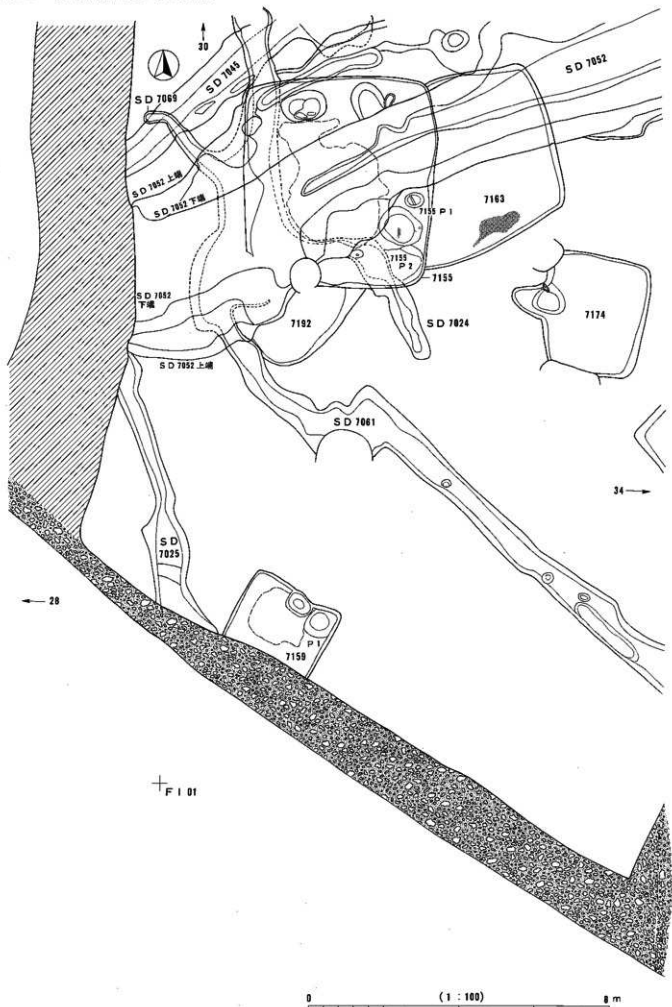
0 (1 : 100) 8 m

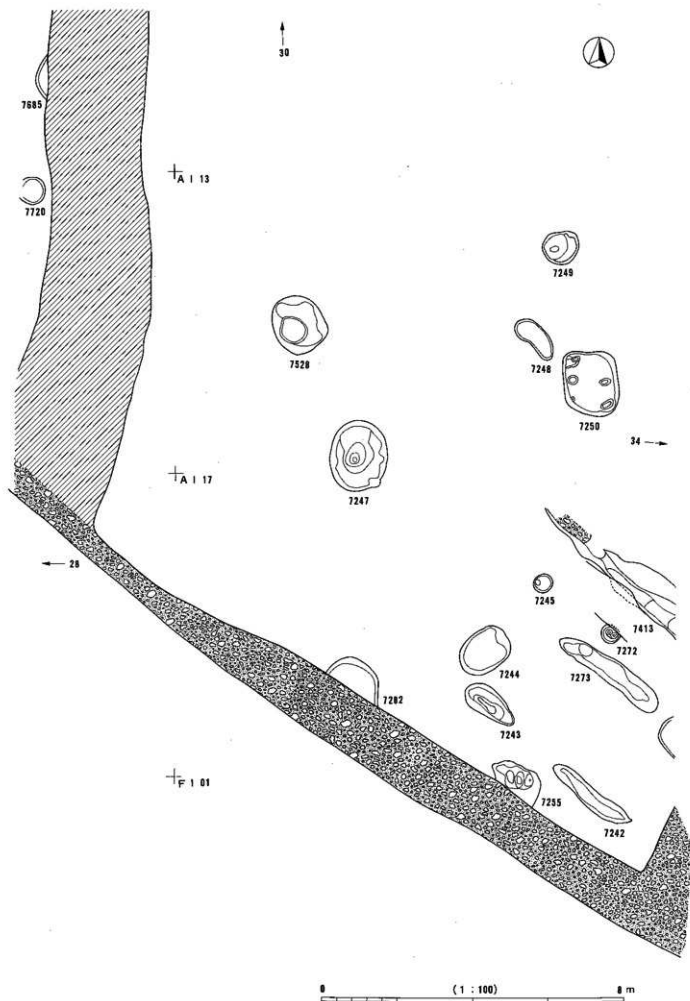
図版272 古代割付図29 (SK以外)





図版276 古代割付図31 (SK以外)





↑
30



7685

7720

+A 1 13



7528



7248



7248

7250

34 →

+A 1 17



7247

← 28



7245



7244



7243



7245



7255

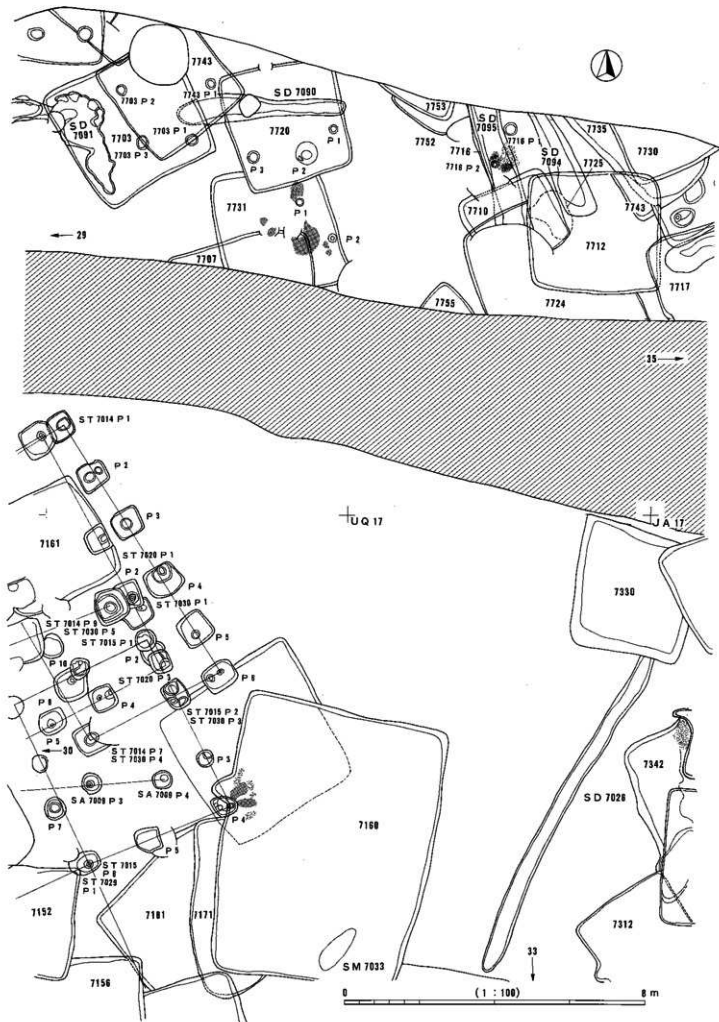


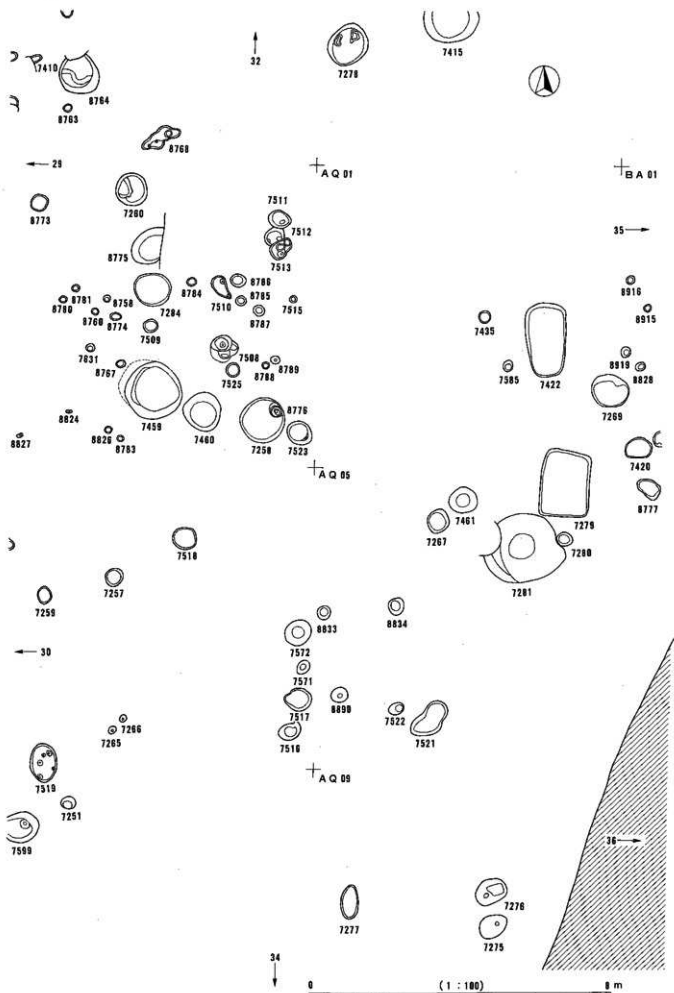
7242

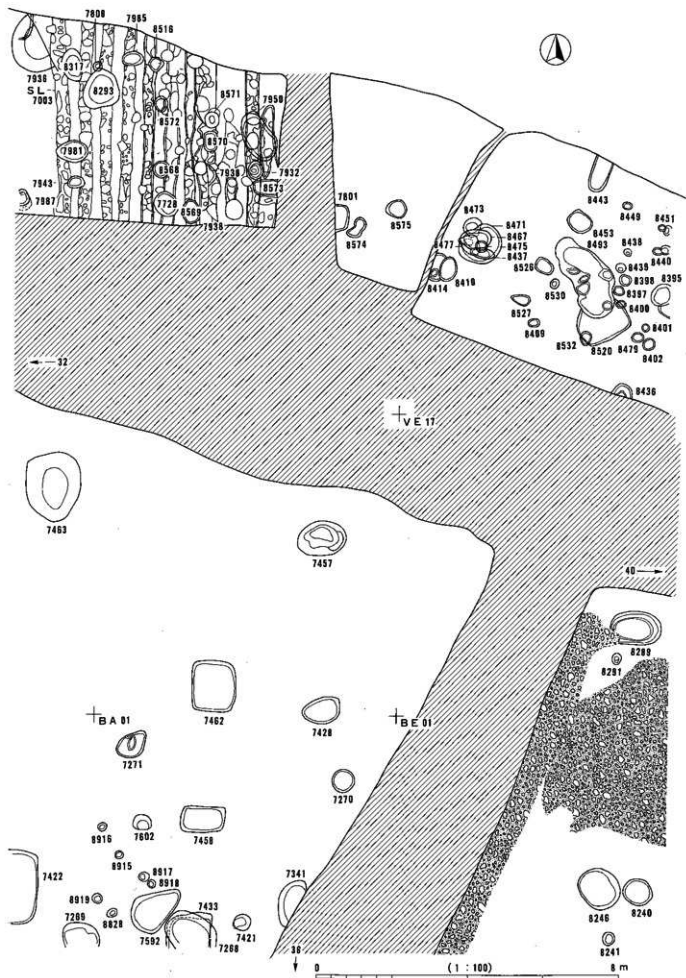
+F 1 01

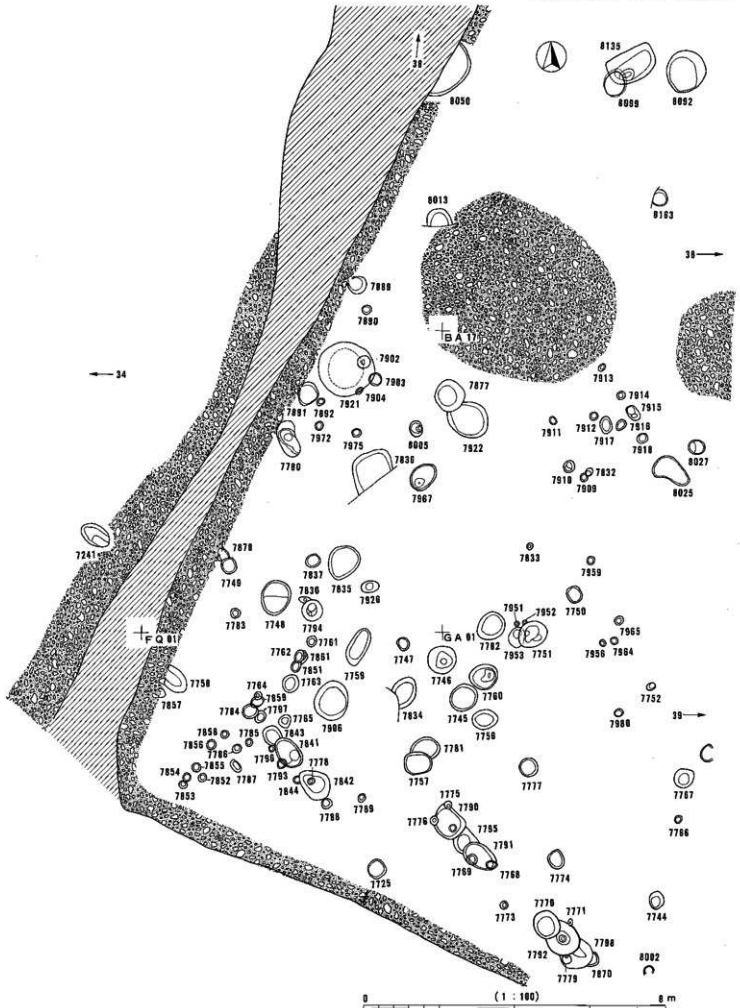
0 (1 : 100) 8 m

図版278 古代割付図32 (SK以外)

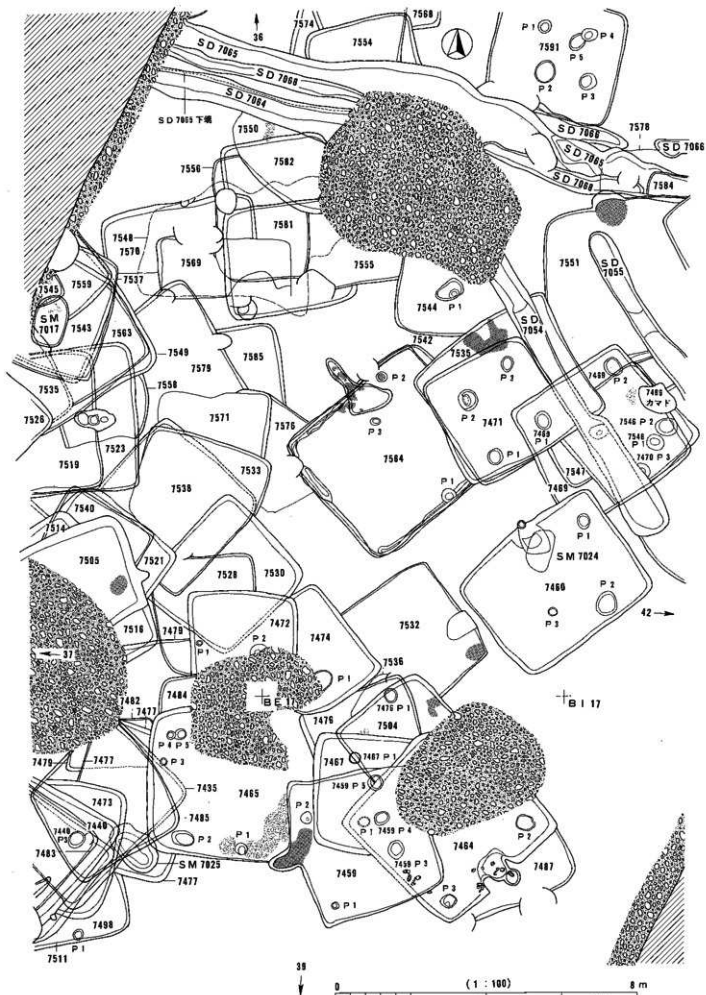


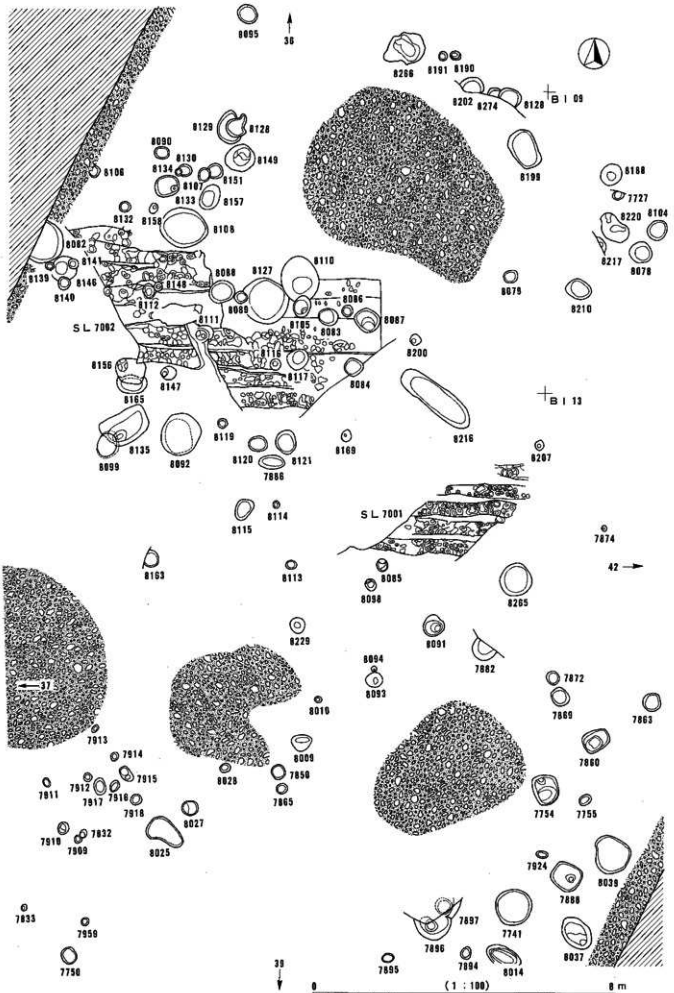




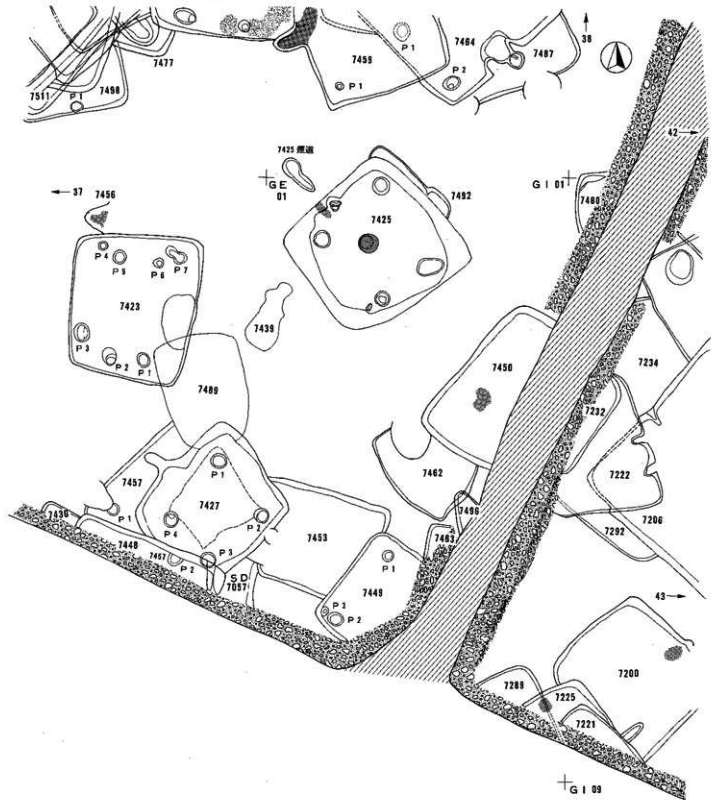


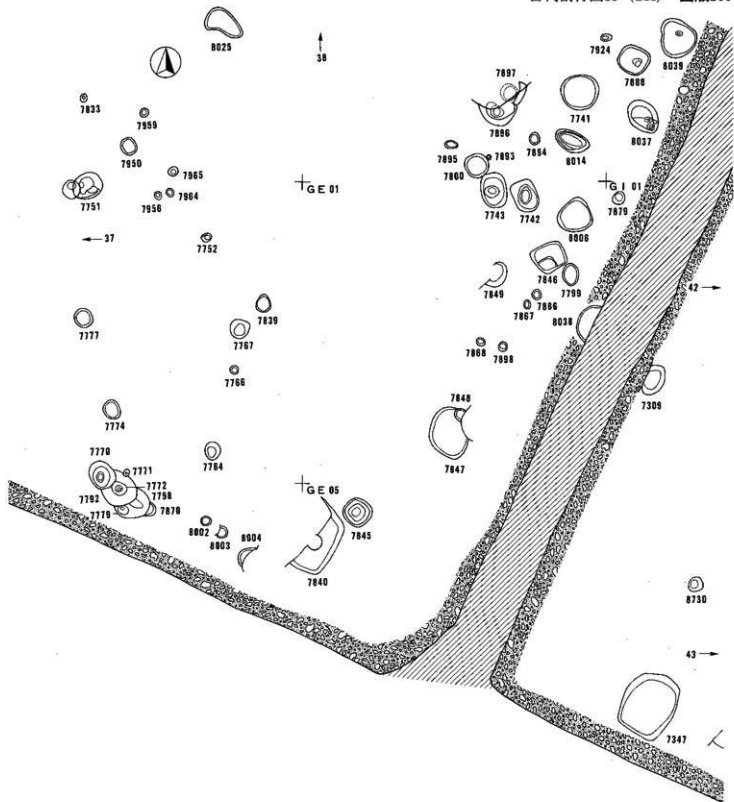
図版290 古代割付図38 (SK以外)

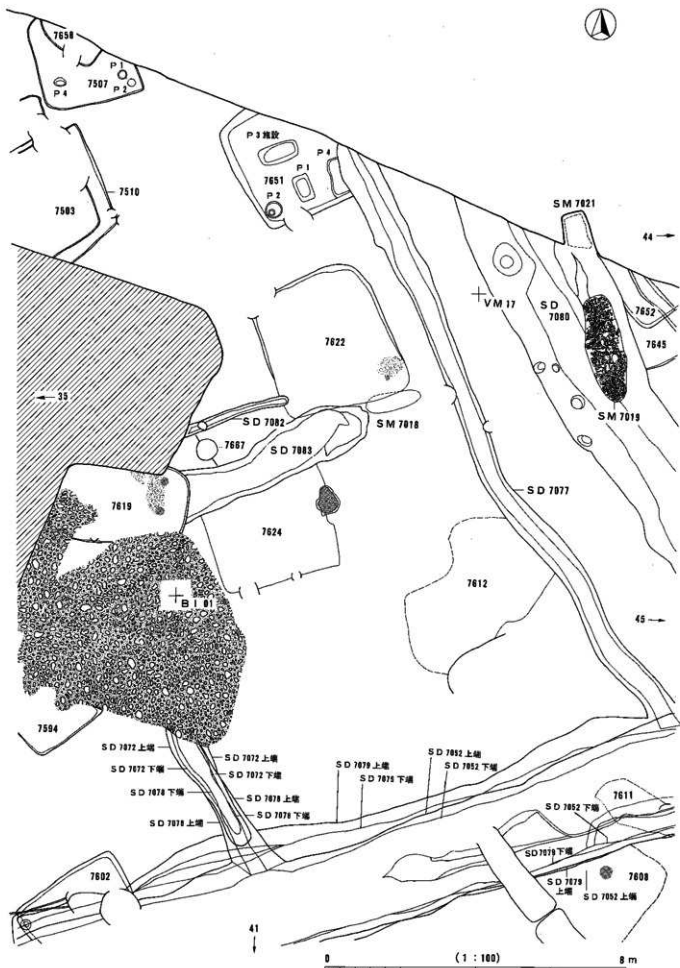


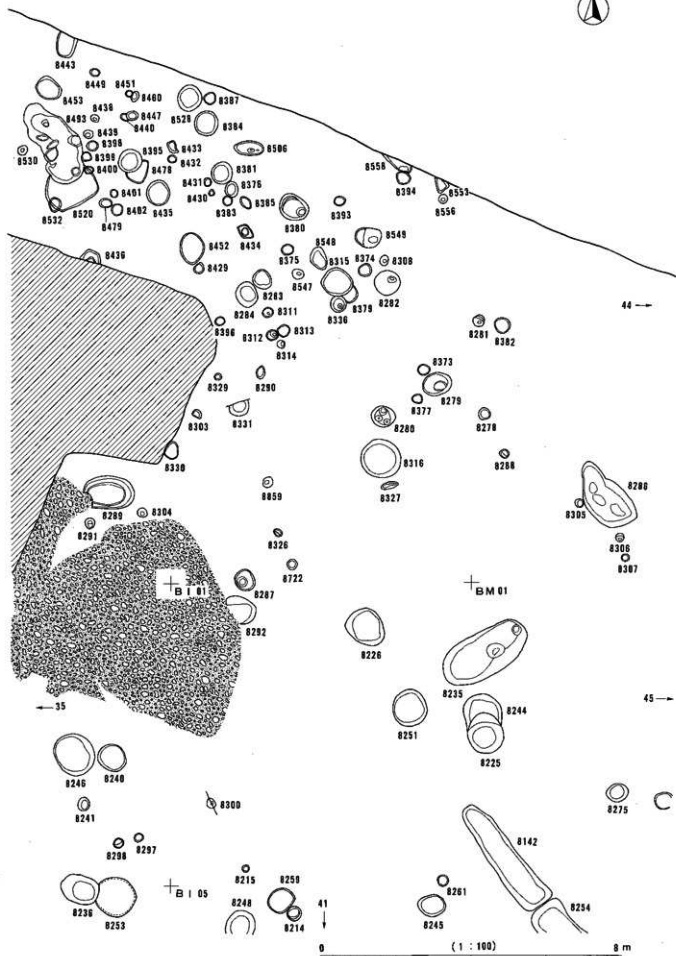


図版292 古代割付図39 (SK以外)

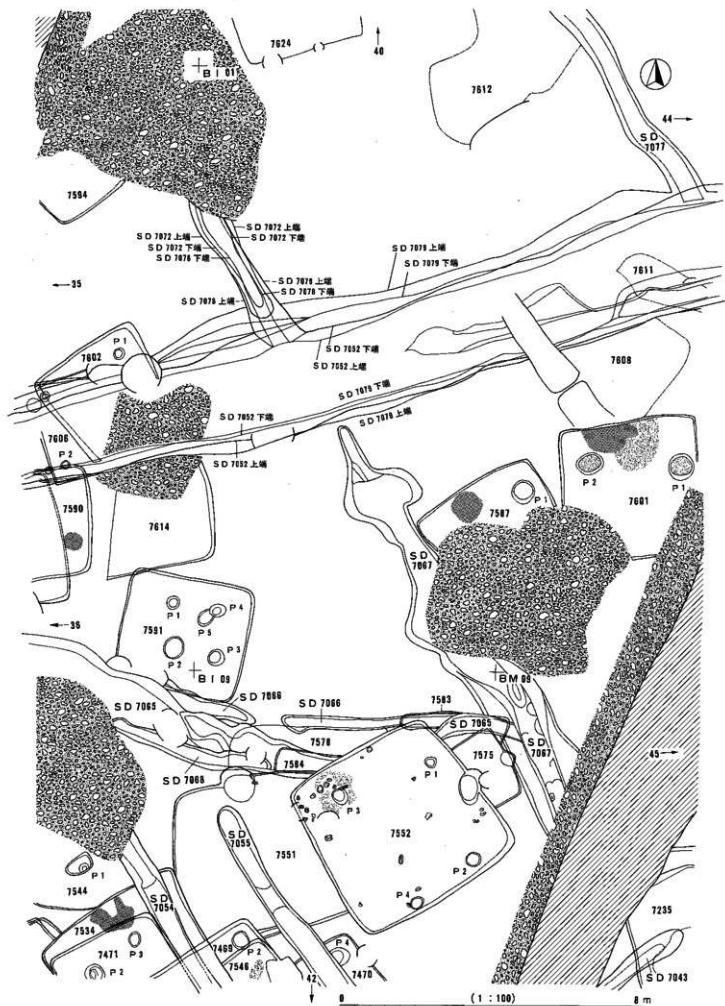


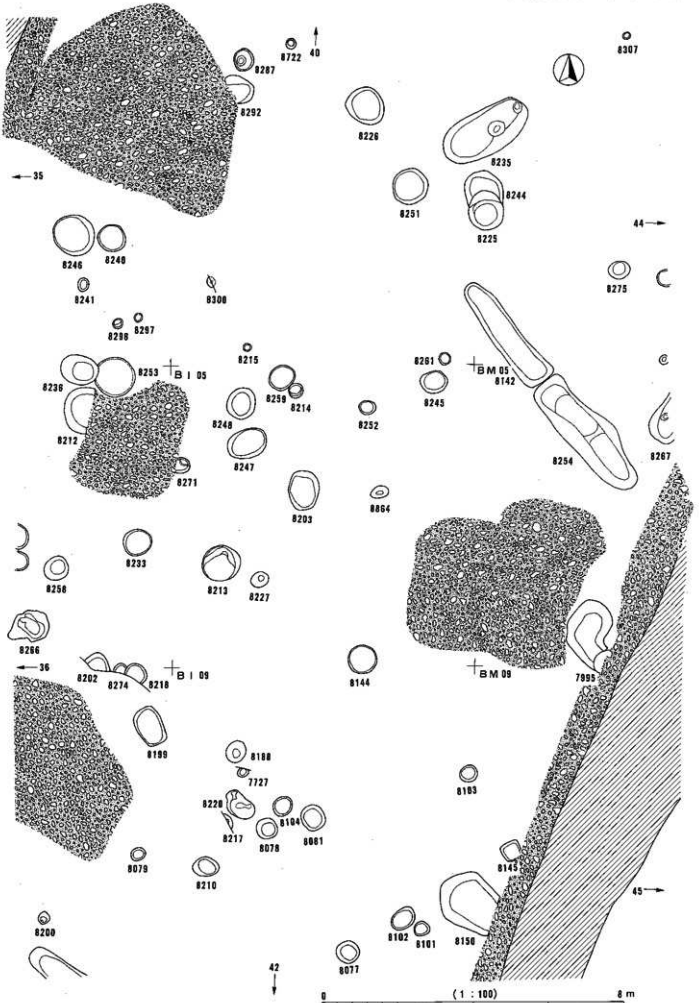




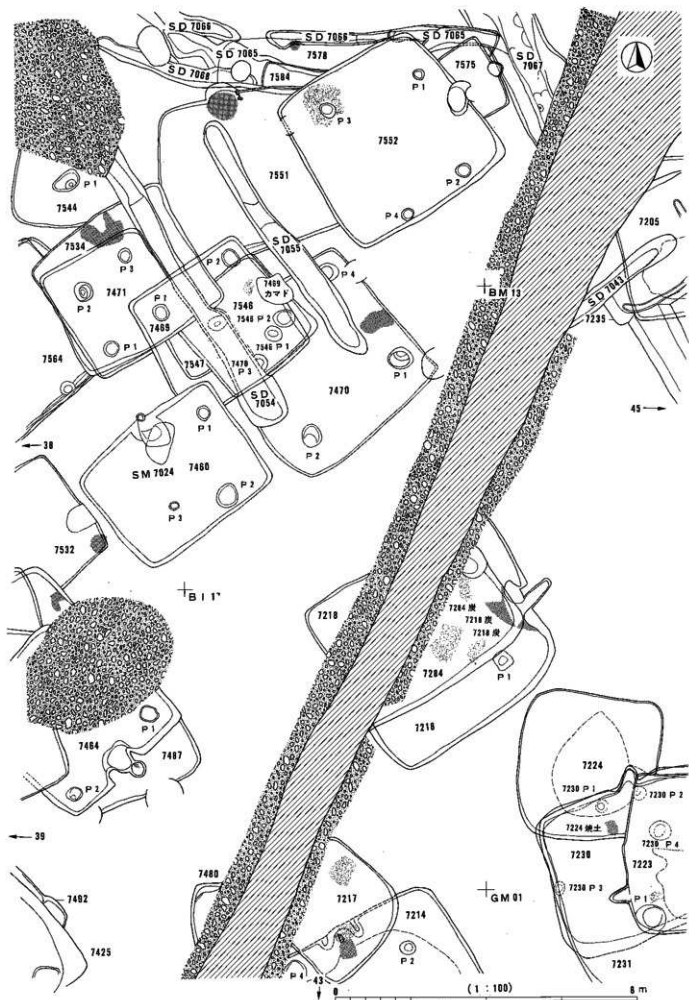


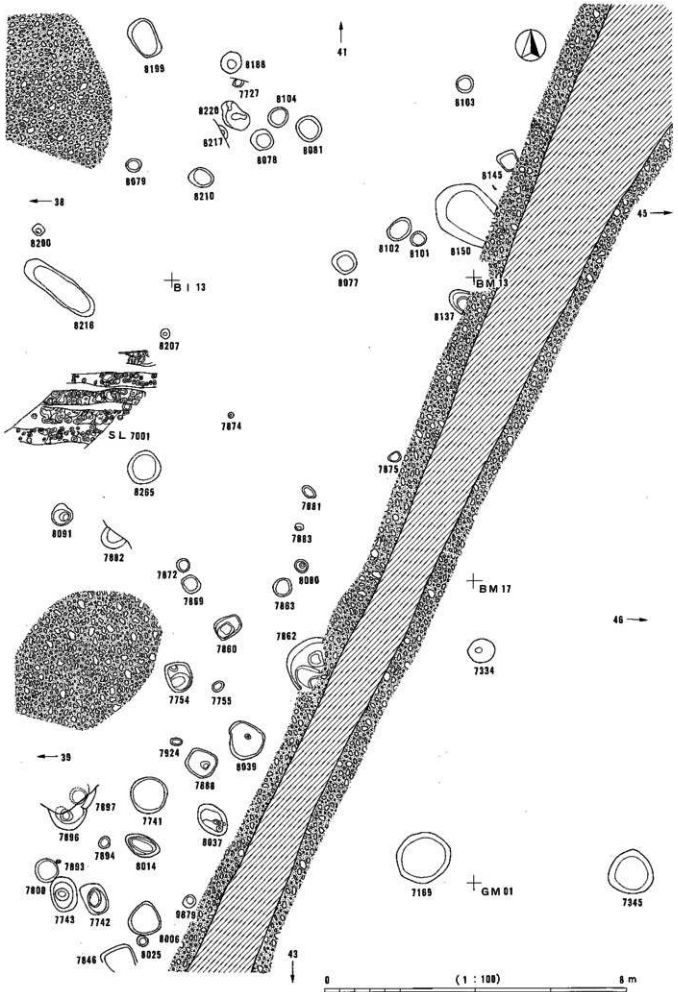
図版296 古代割付図41 (SK以外)



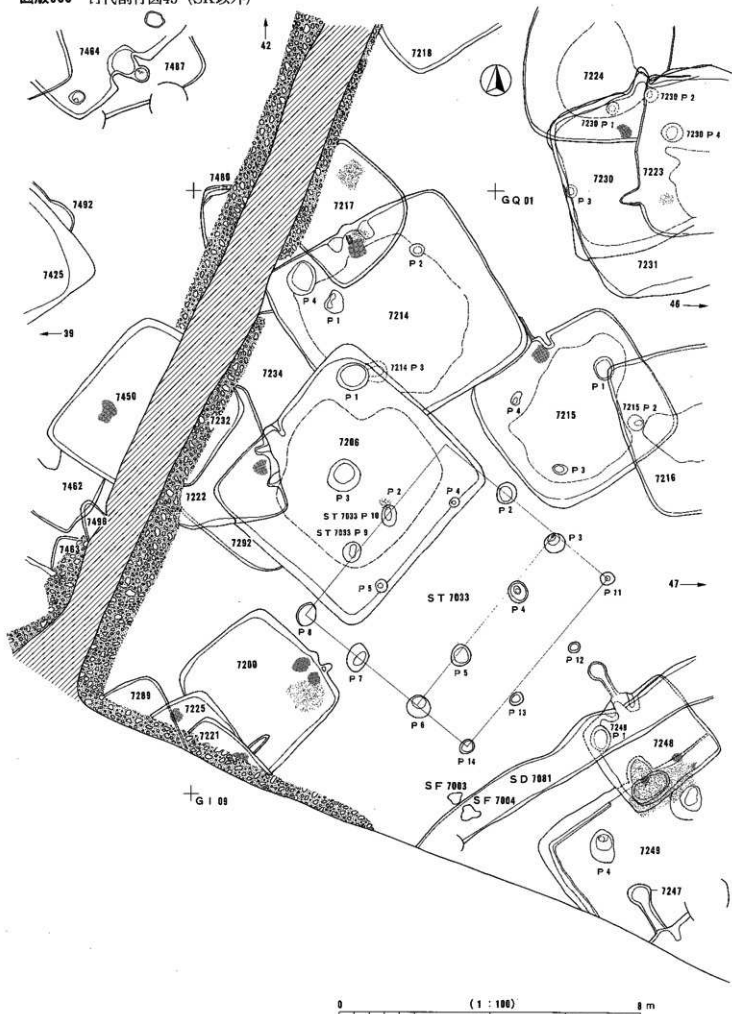


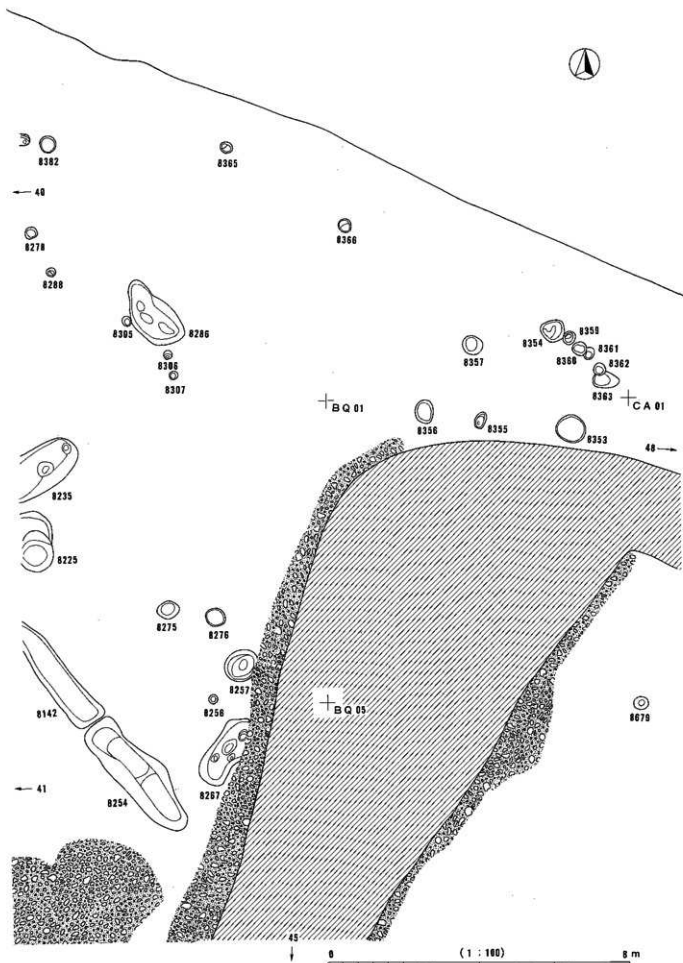
図版298 古代割付図42 (SK以外)

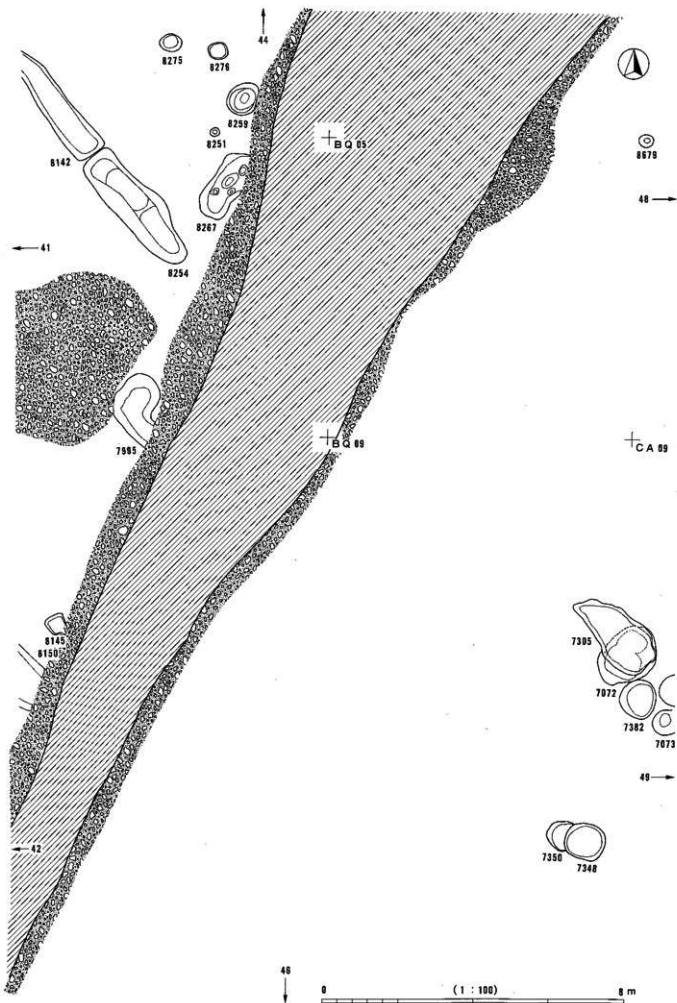




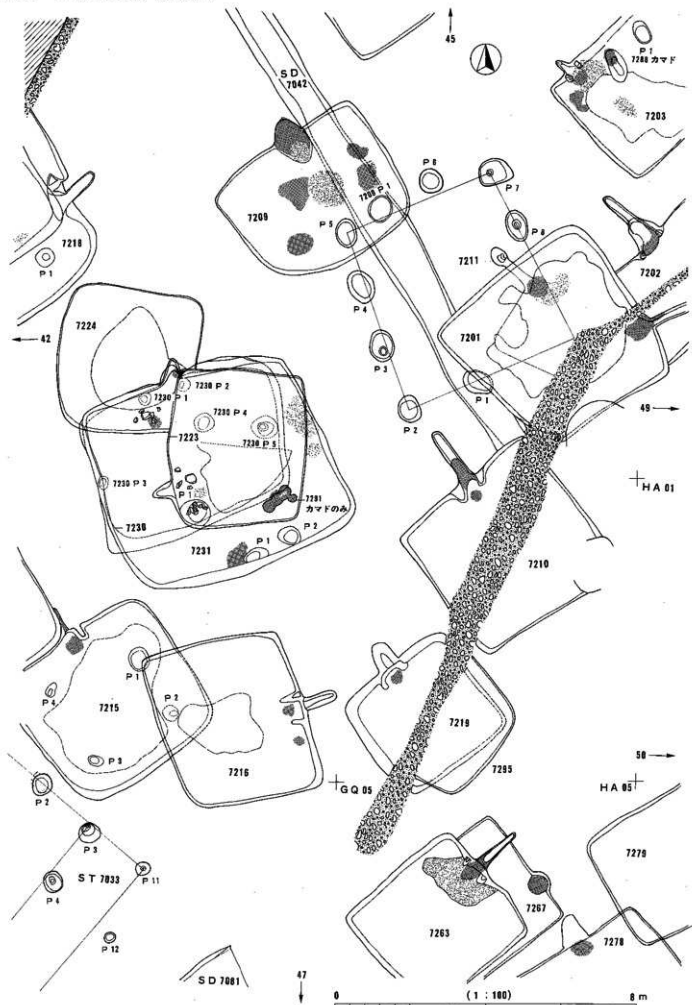
図版300 古代割付図43 (SK以外)







図版306 古代割付図46 (SK以外)





+ BQ 17




+ GQ 01



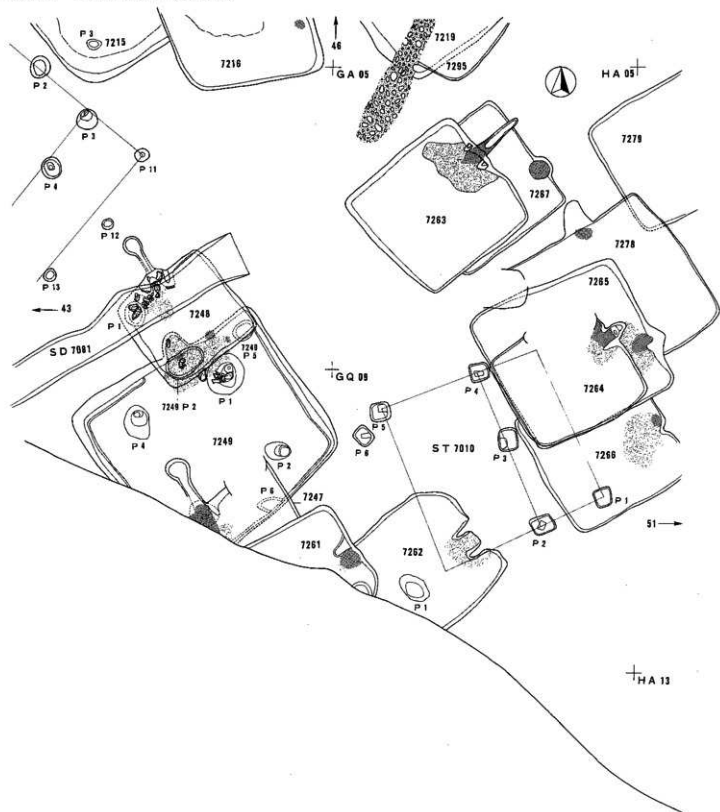
+ HA 01

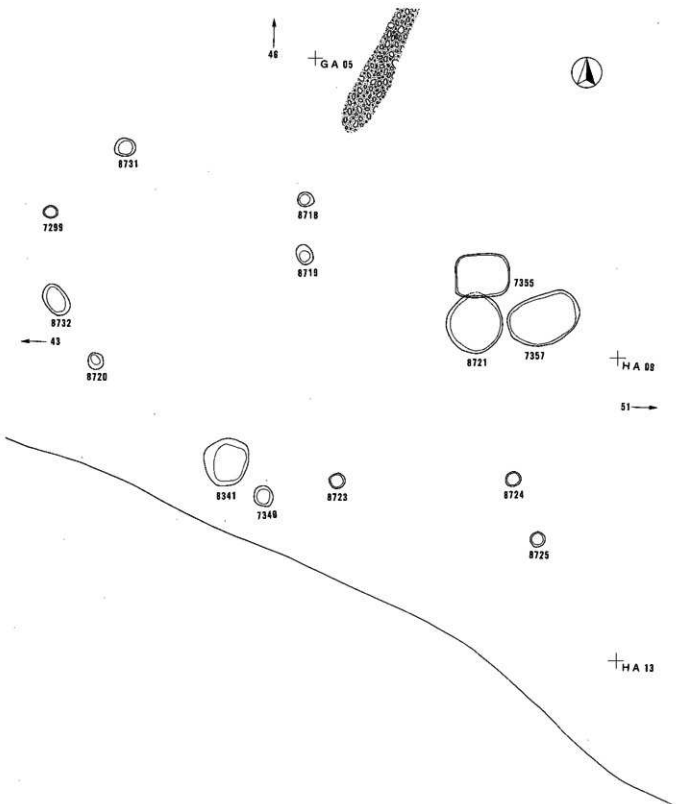


+ GQ 05

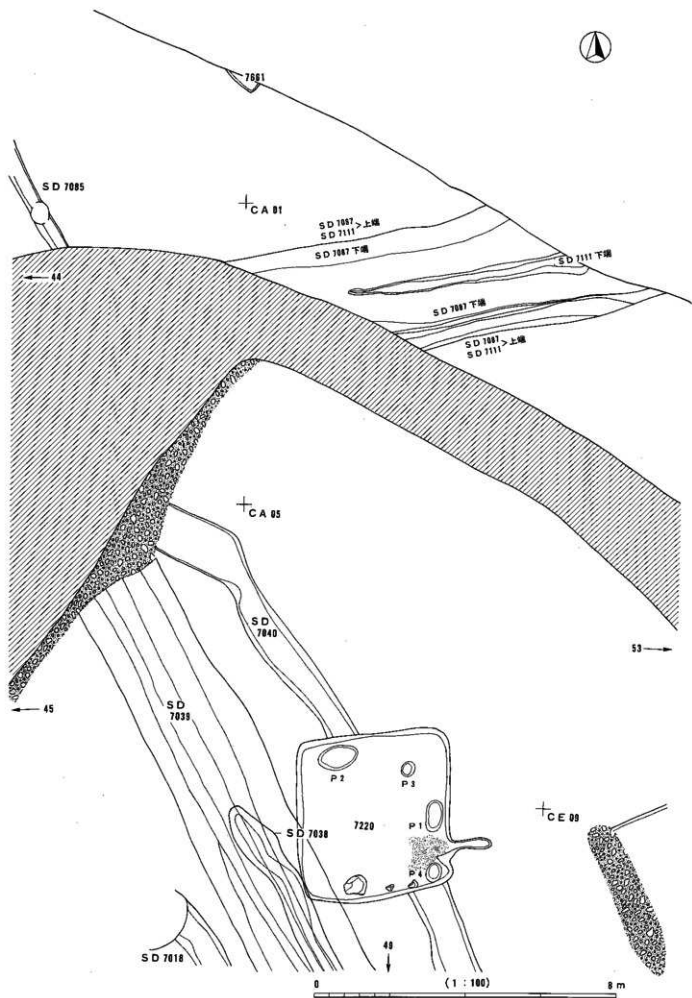


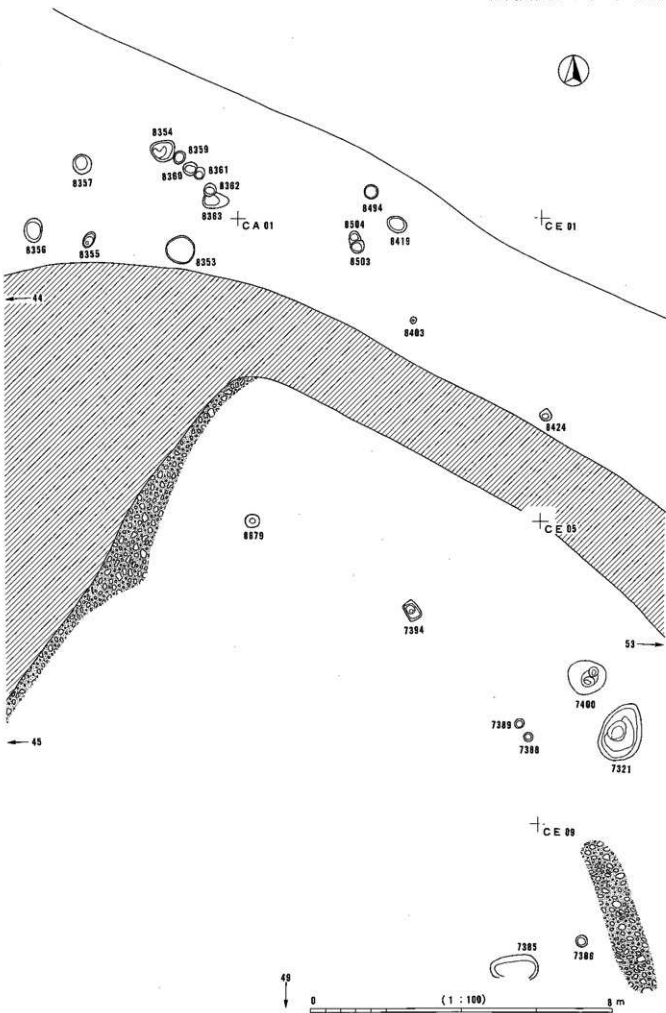
図版308 古代割付図47 (SK以外)



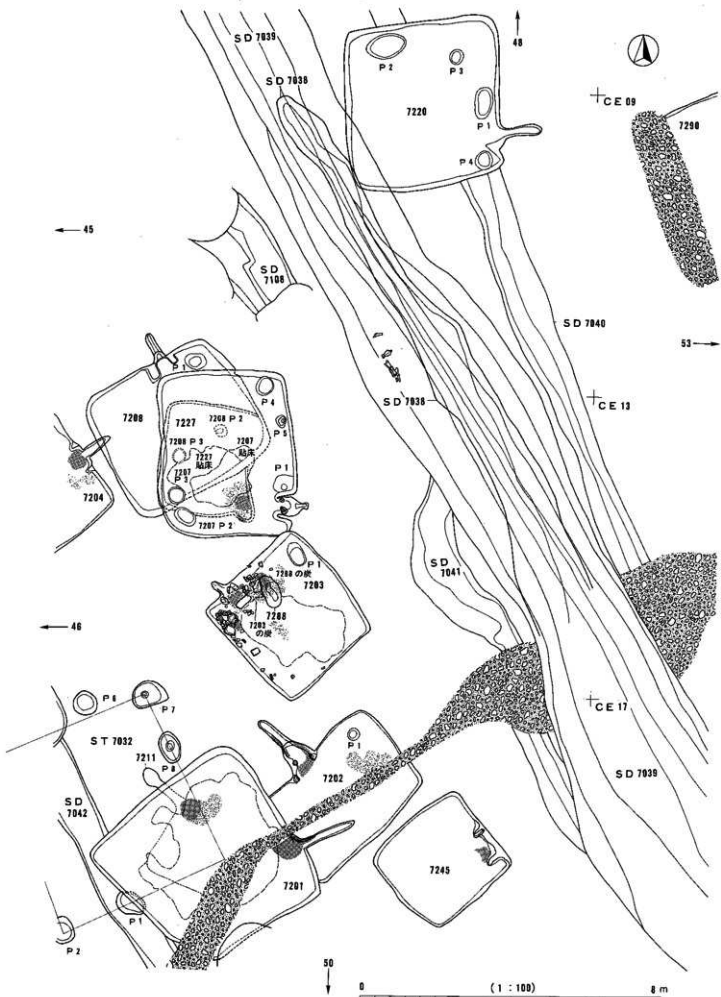


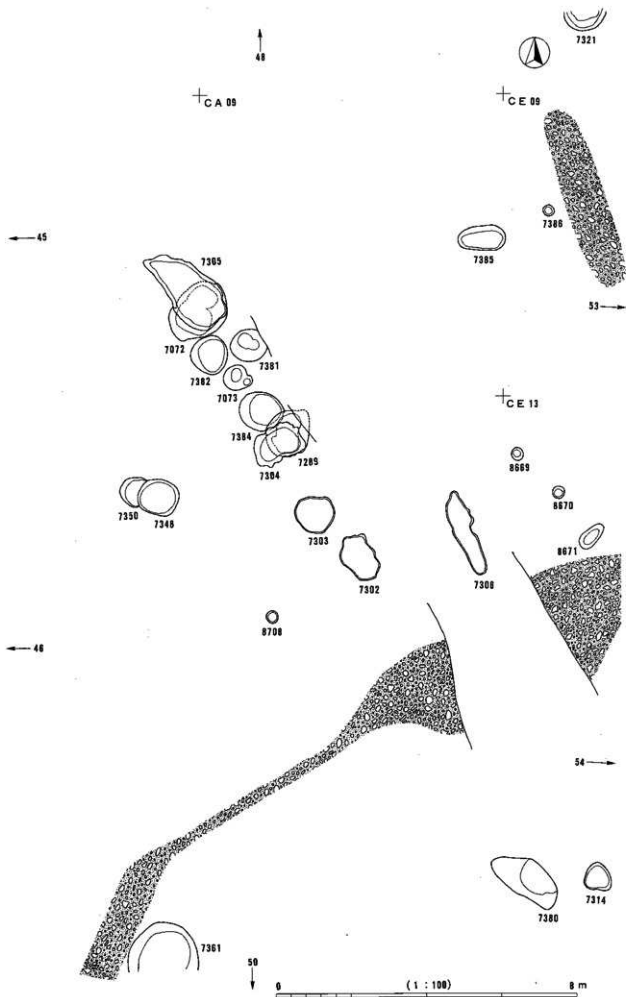
図版310 古代割付図48 (SK以外)



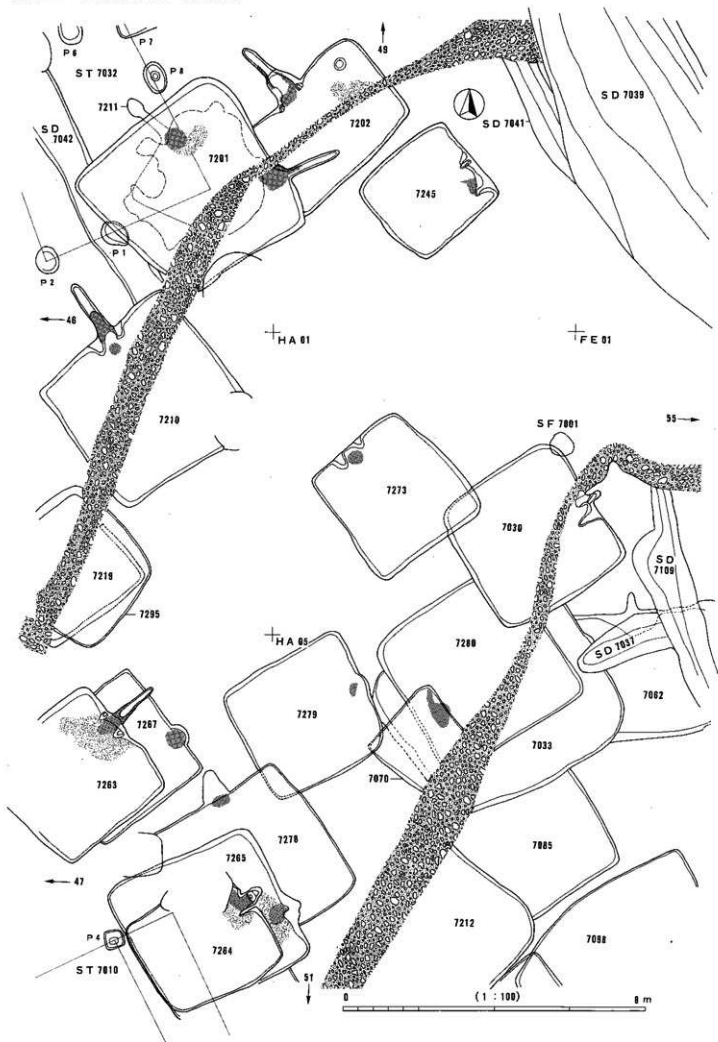


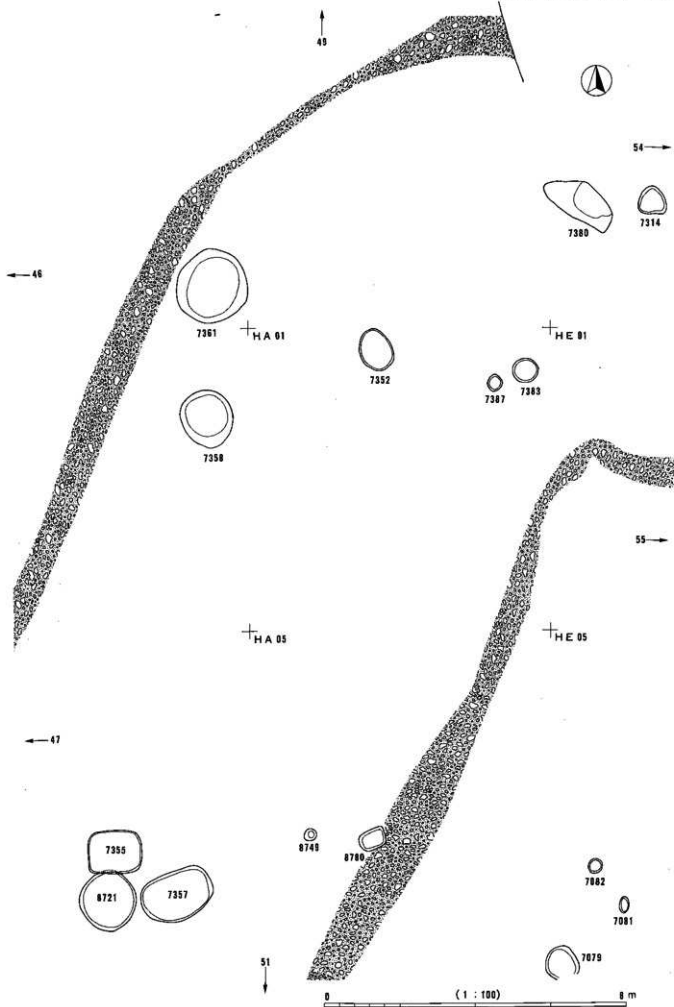
図版312 古代割付図49 (SK以外)

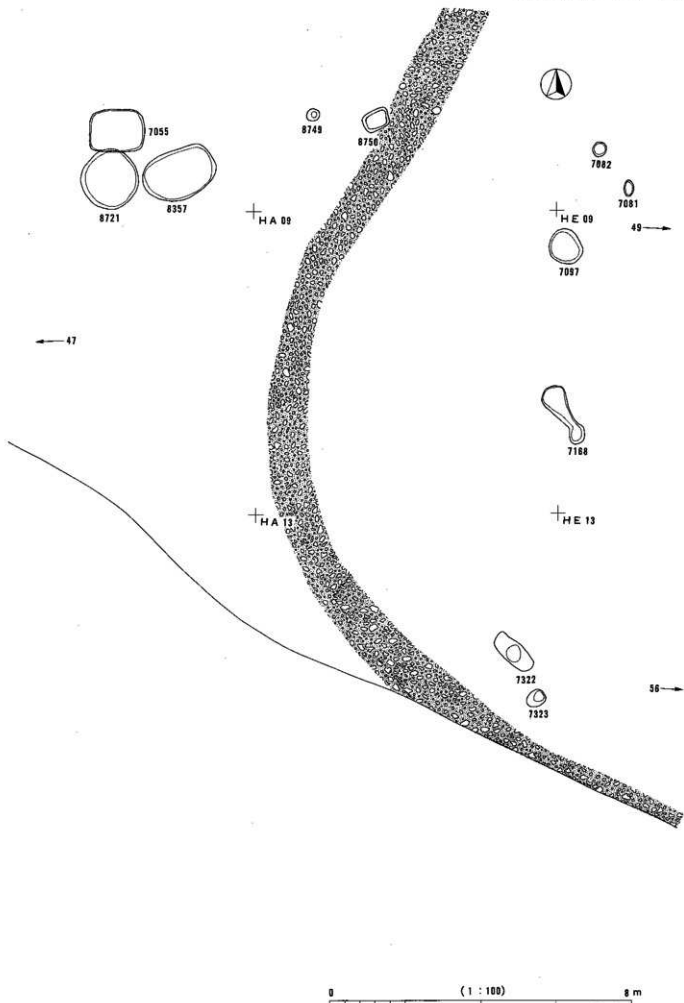




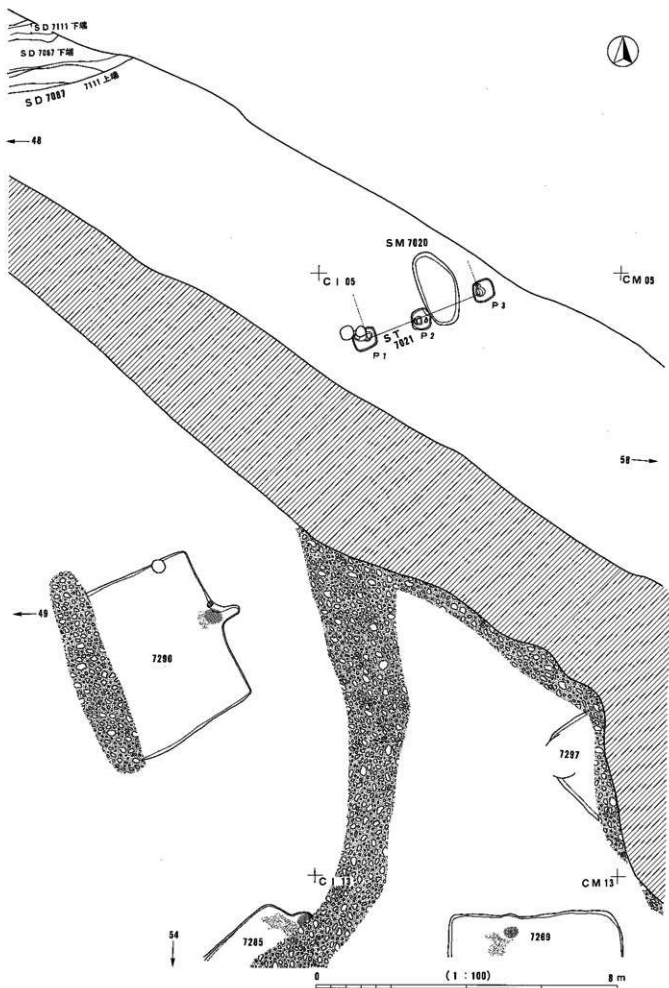
図版314 古代割付図50 (SK以外)

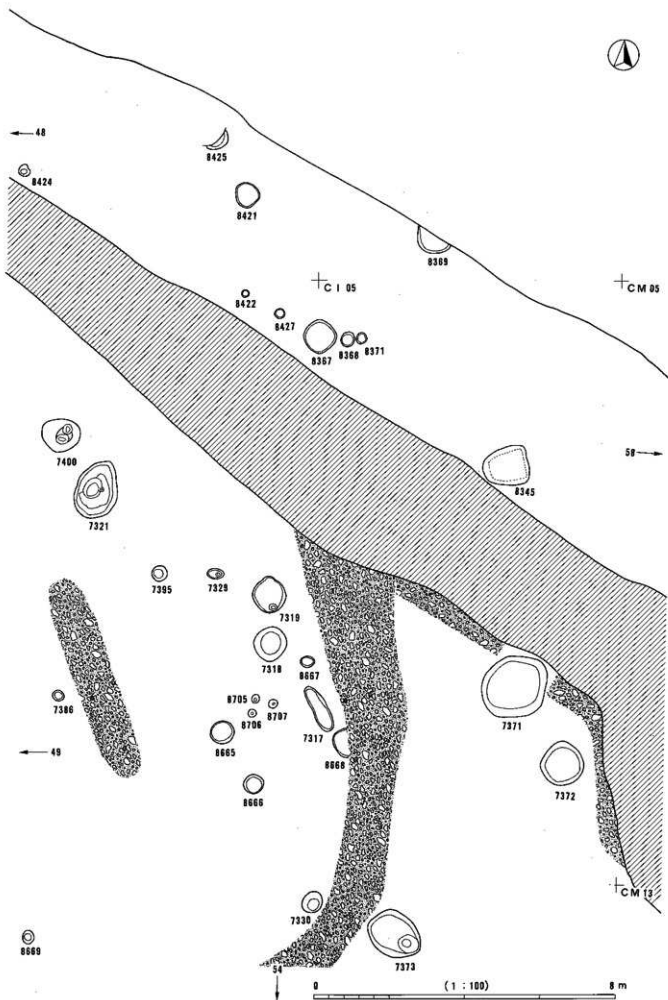




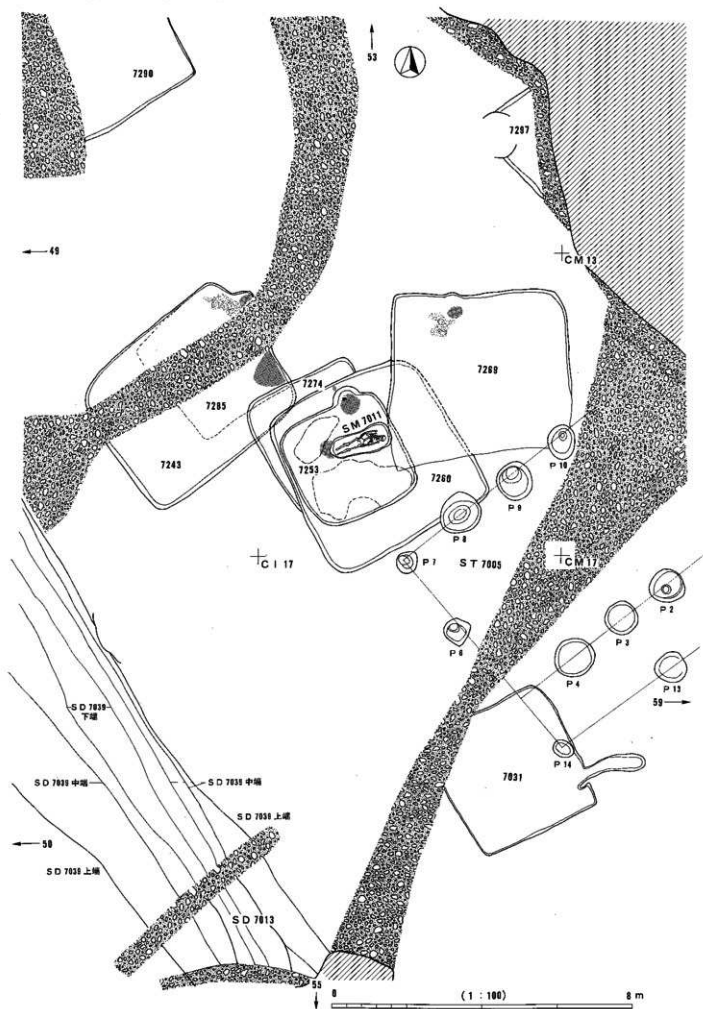


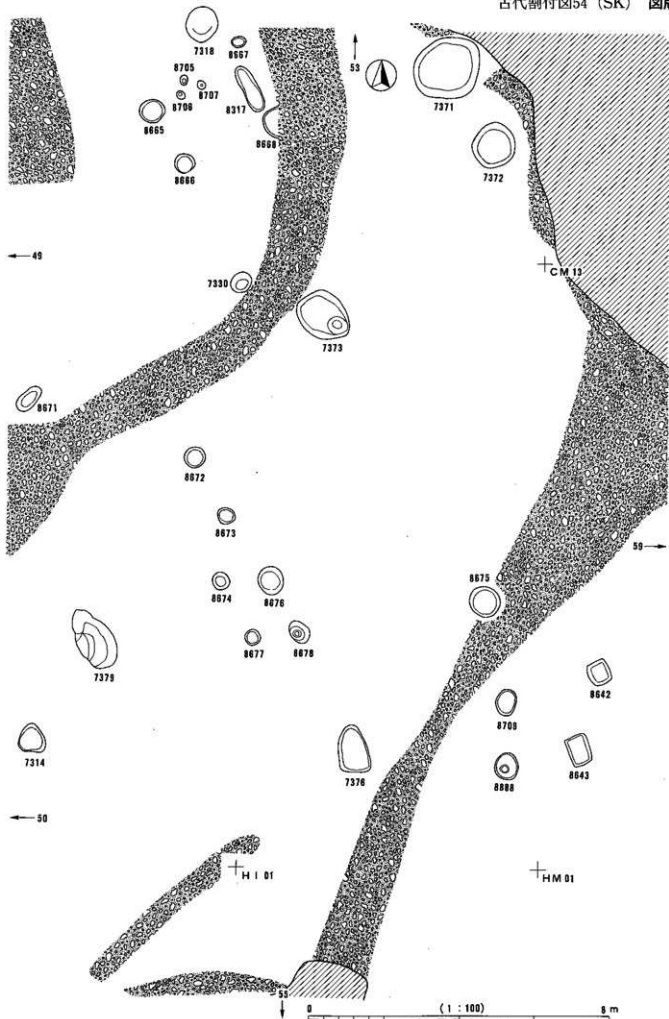
図版318 古代割付図53 (SK以外)



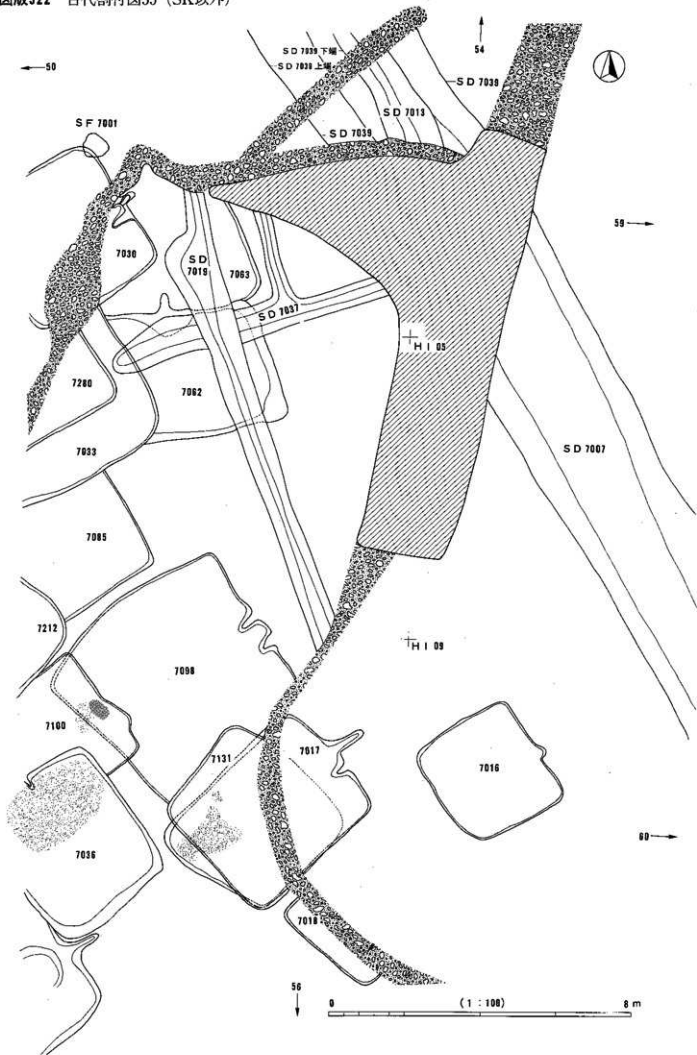


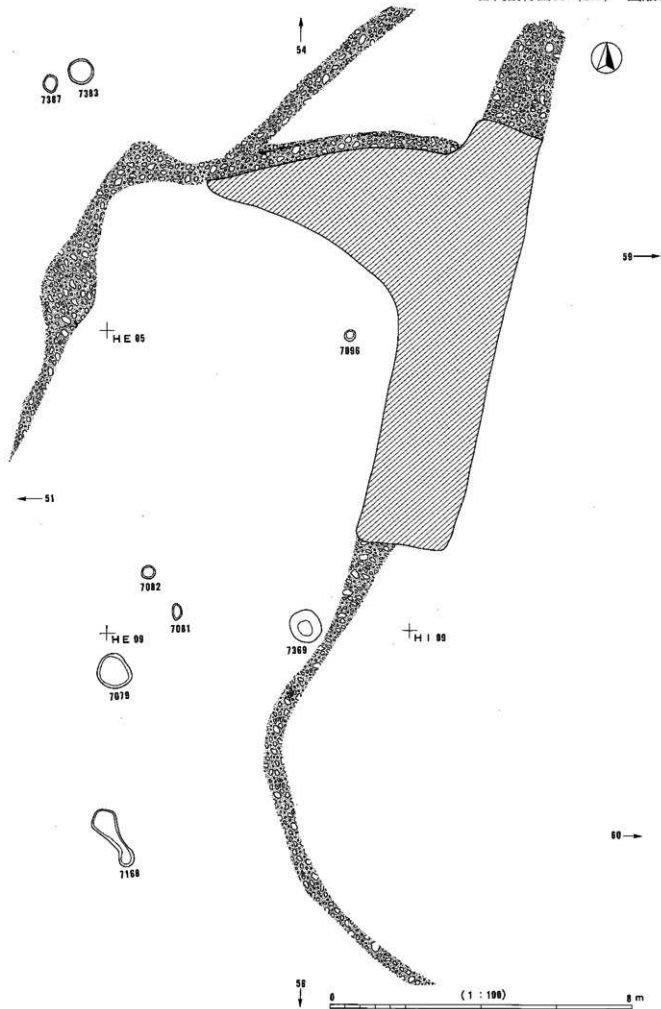
図版320 古代割付図54 (SK以外)



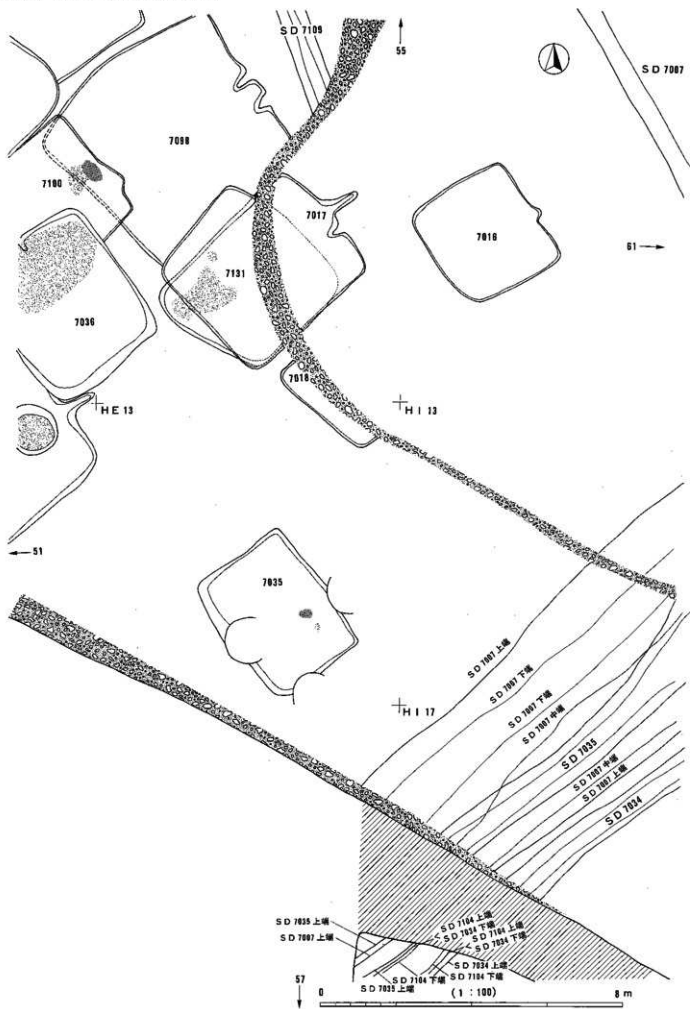


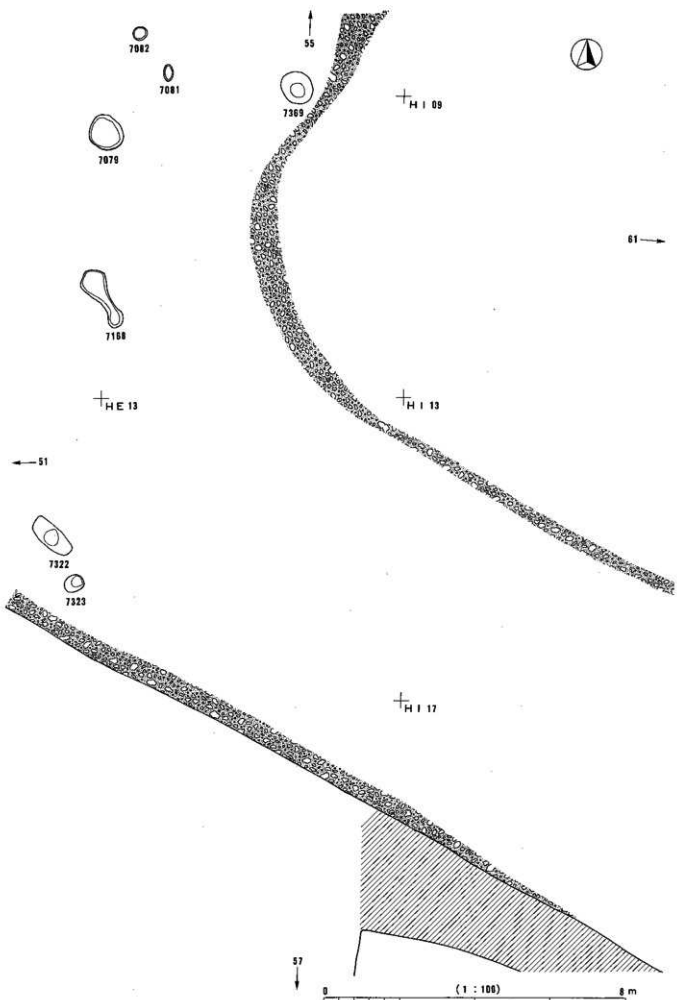
図版322 古代割付図55 (SK以外)

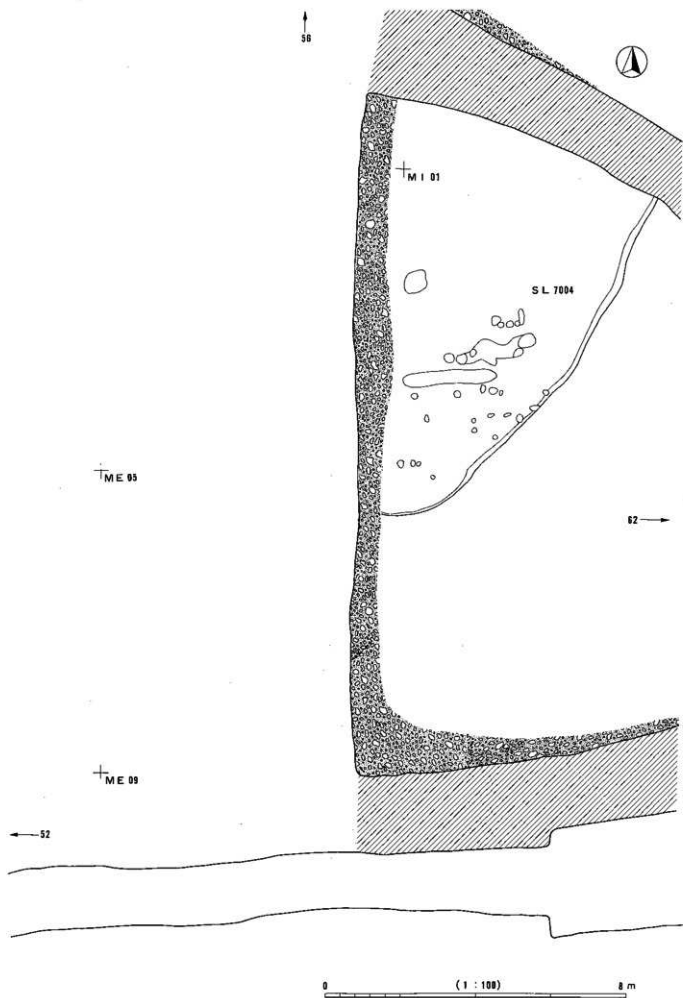


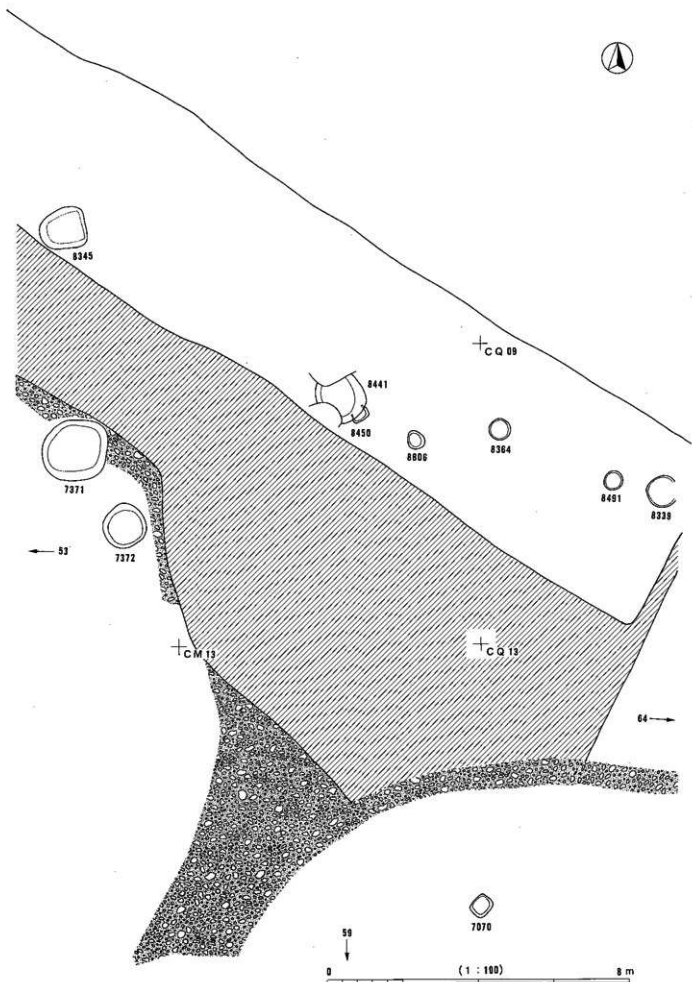


図版324 古代割付図56 (SK以外)

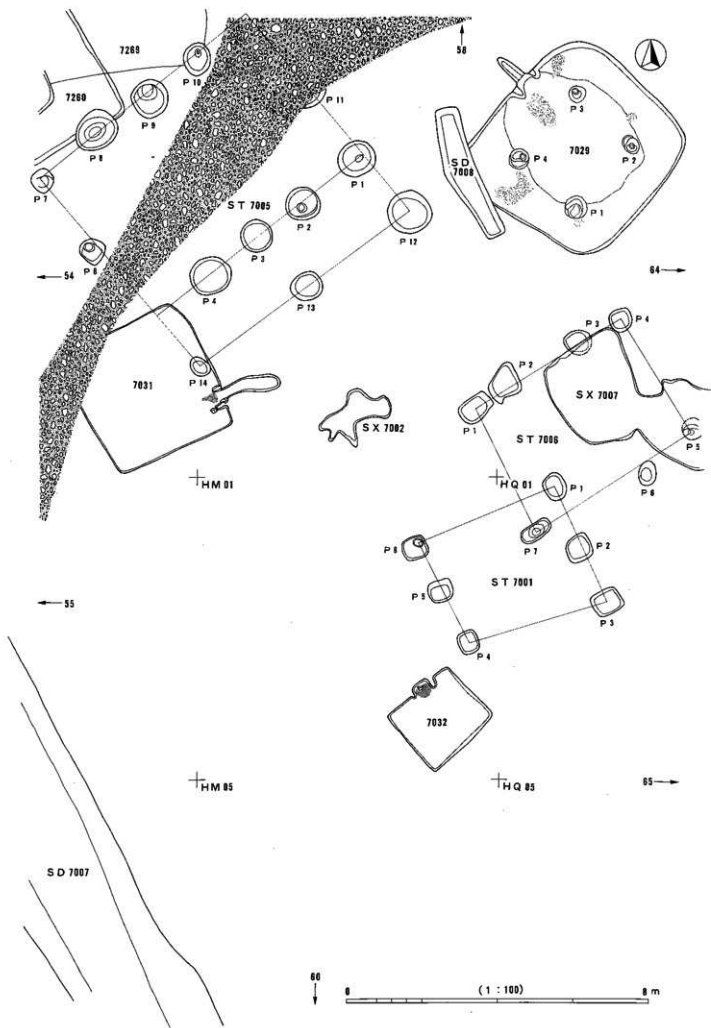


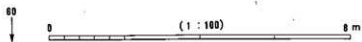
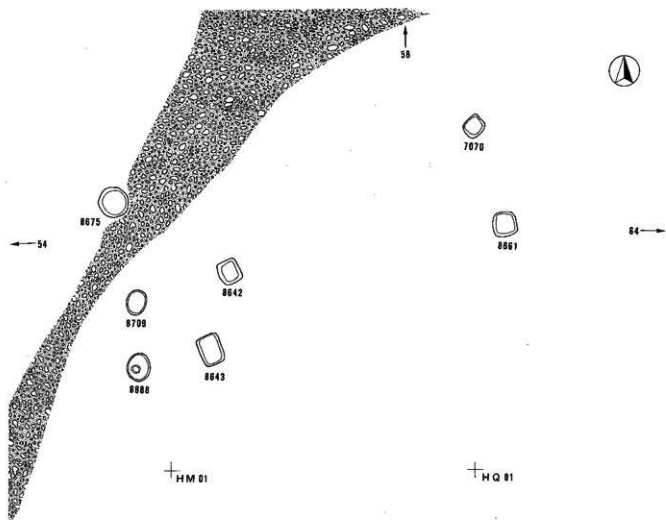




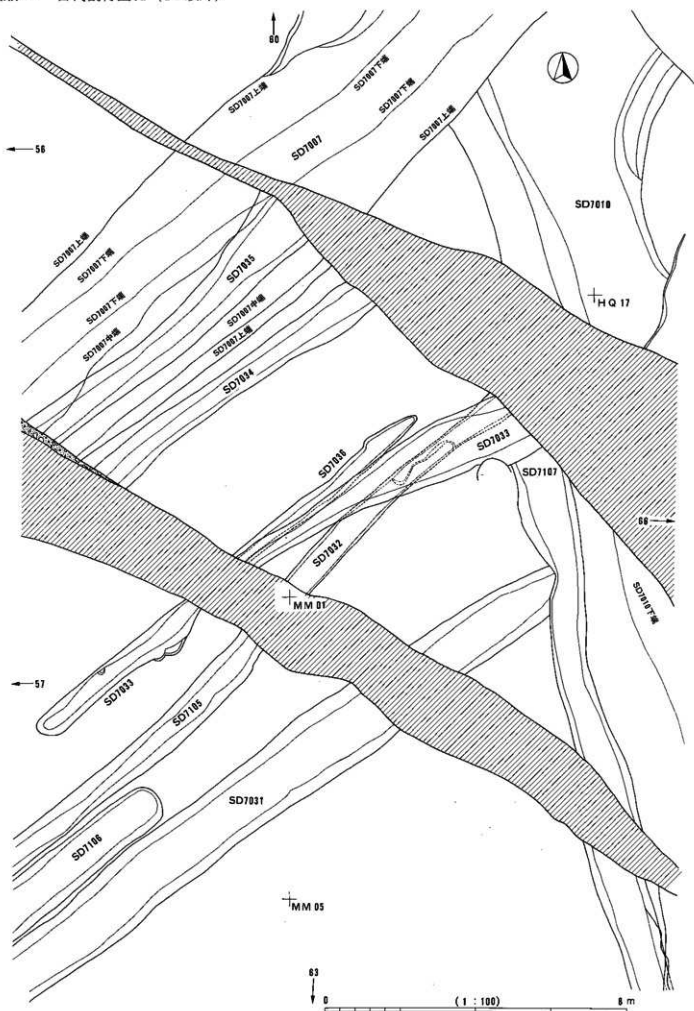


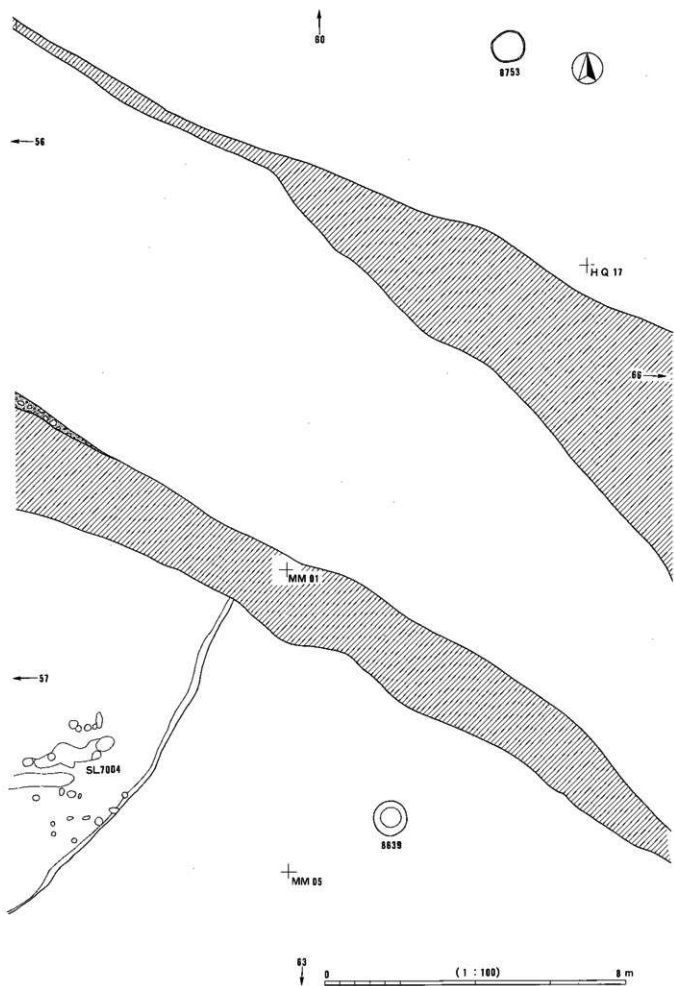
図版330 古代割付図59 (SK以外)

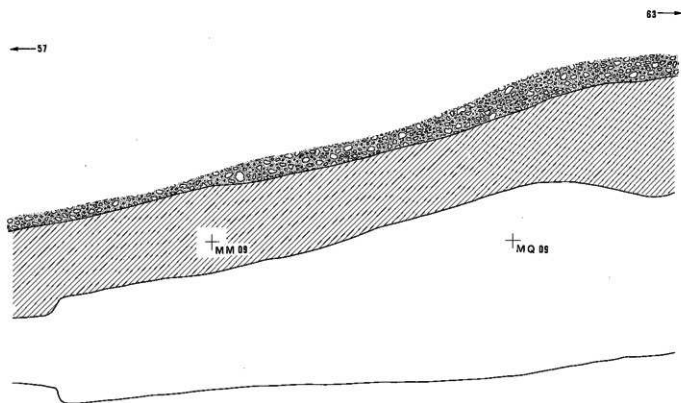
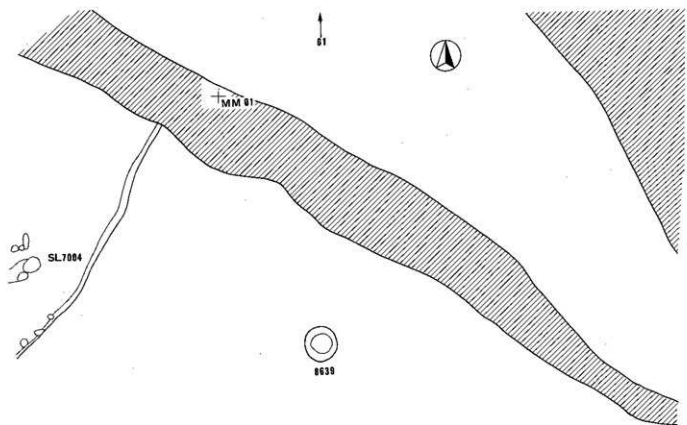


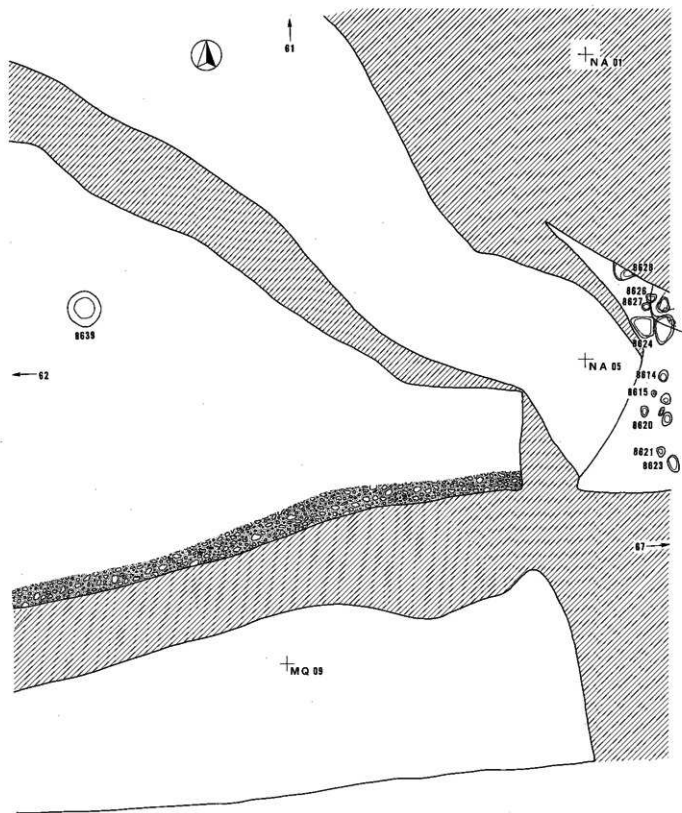


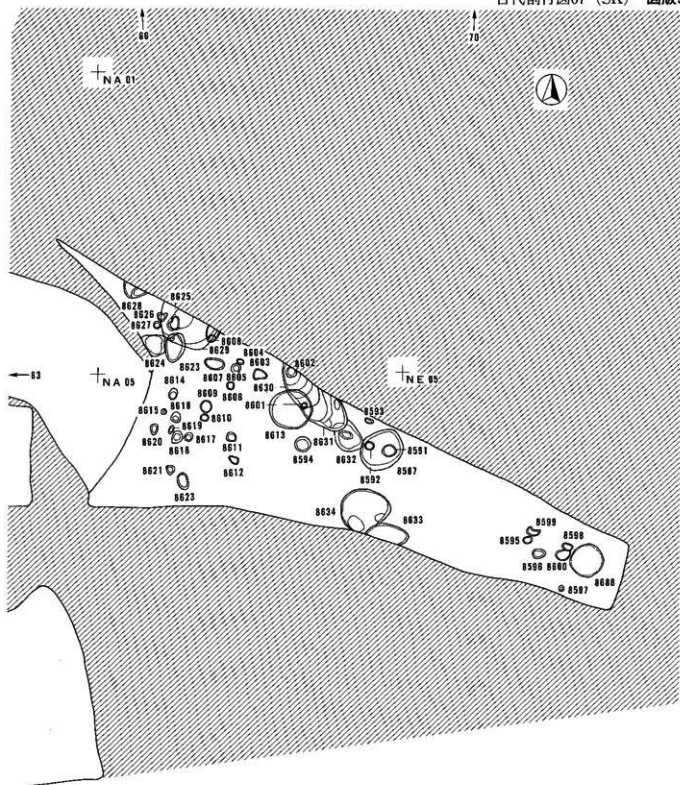
図版332 古代割付図61 (SK以外)



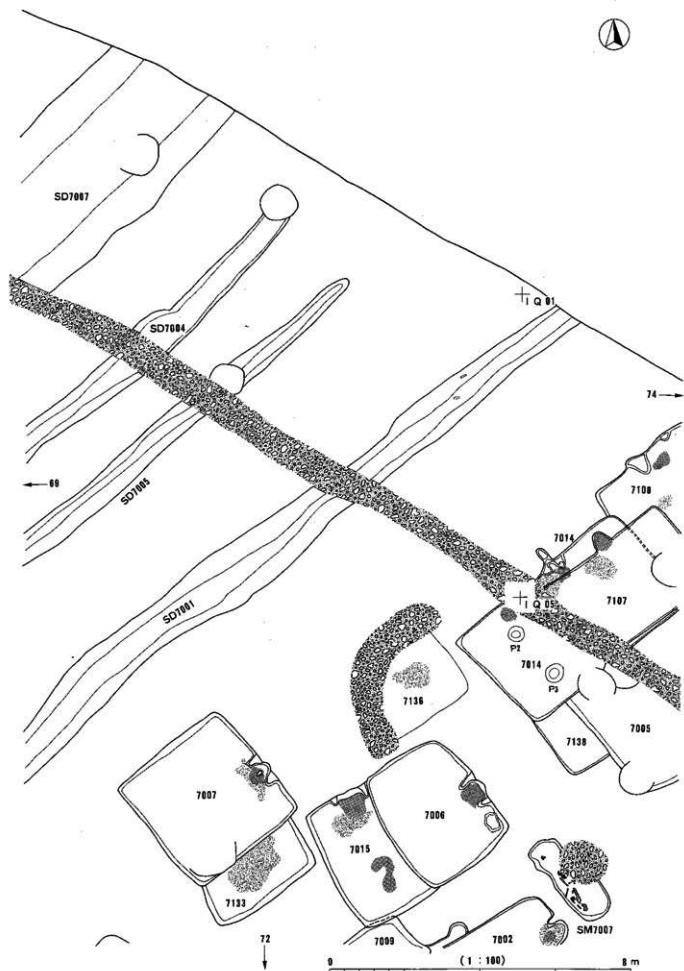


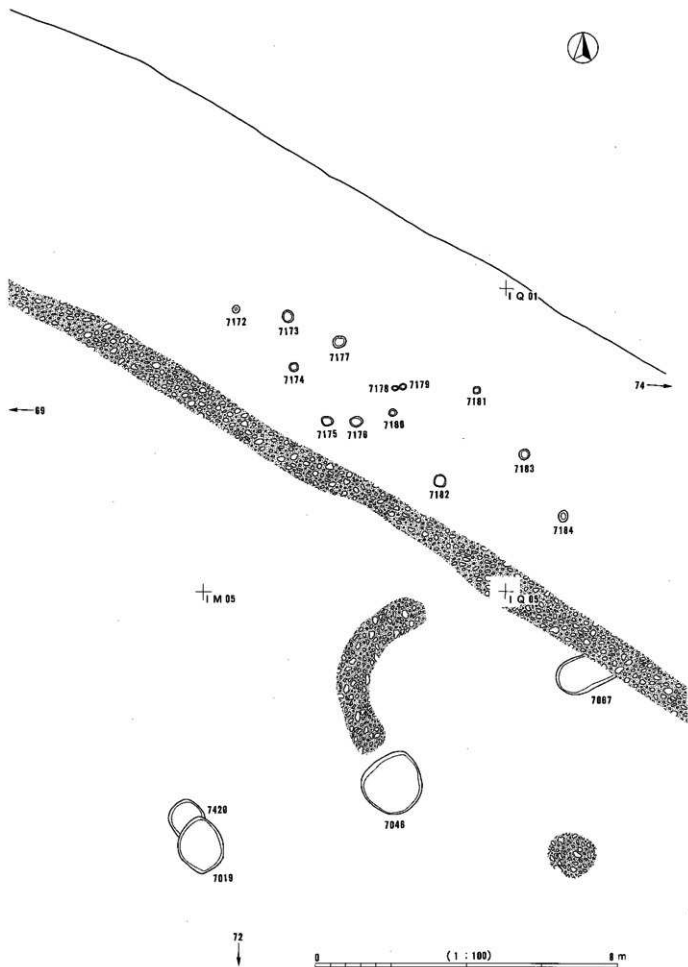




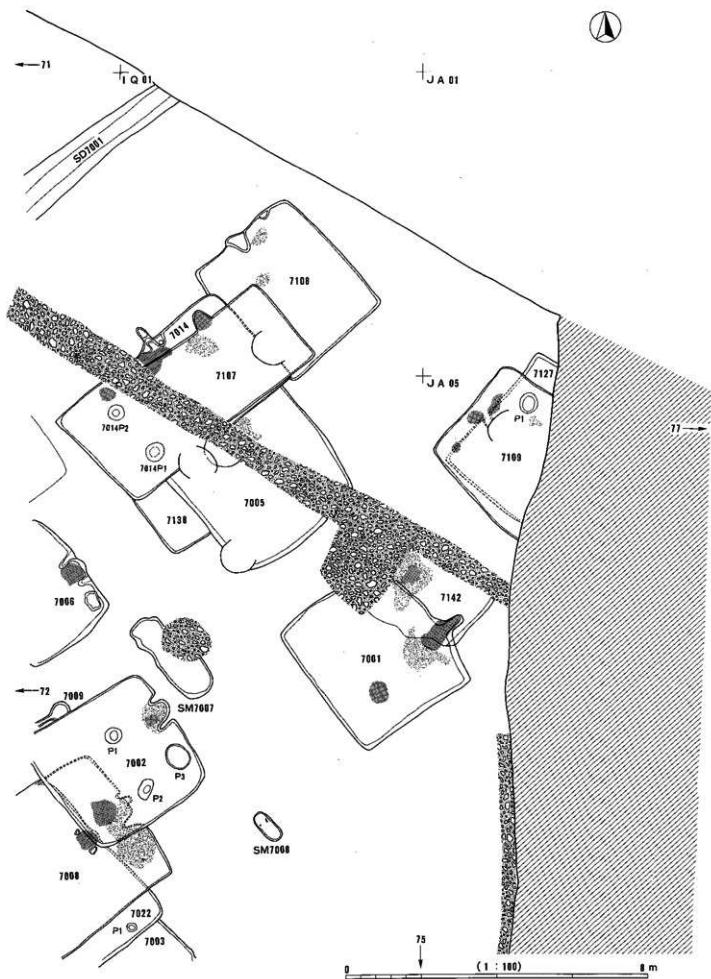


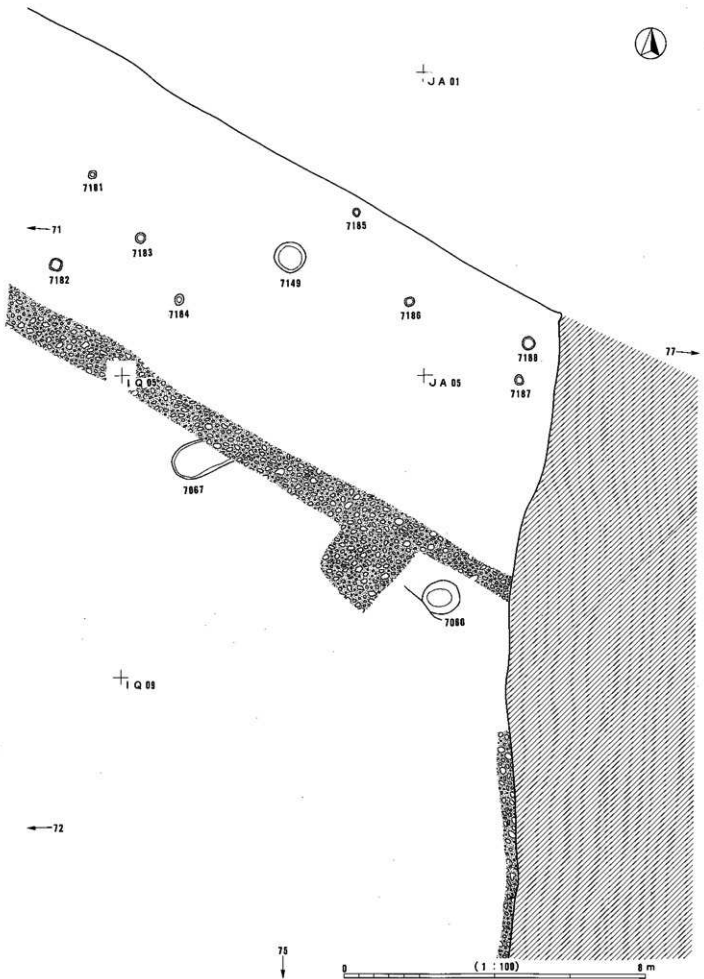
图版340 古代割付图71 (SK以外)





图版342 古代割付图74 (SK以外)





JA 01

7101

← 71

7183

7185

7182

7140

7184

7186

7188

77 →

QA 05

JA 05

7187

7067

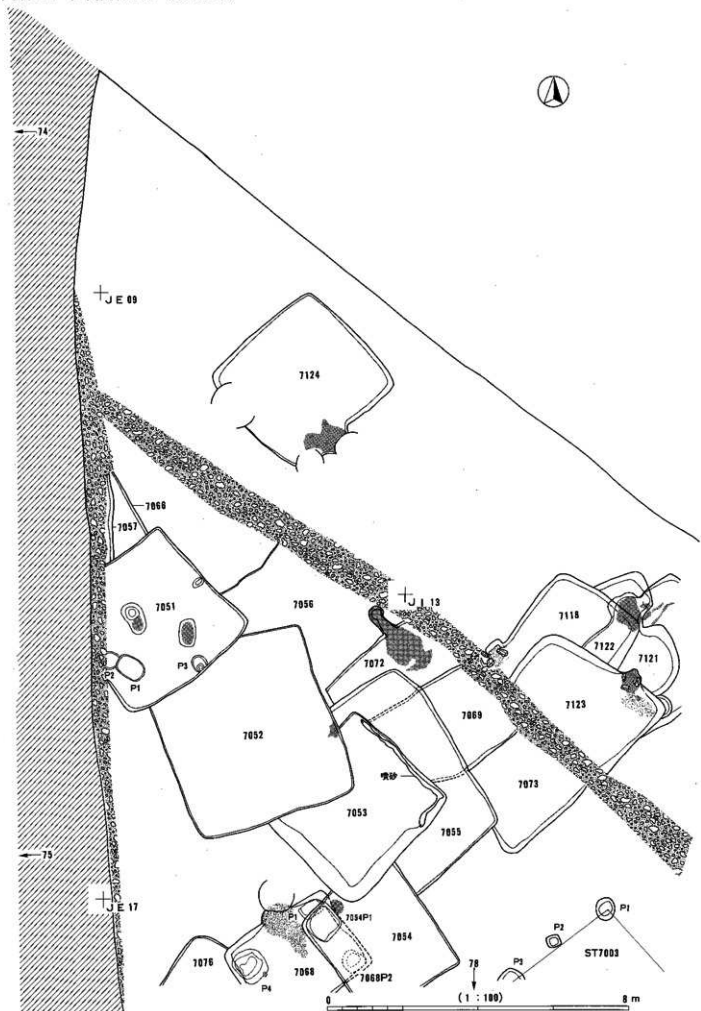
7080

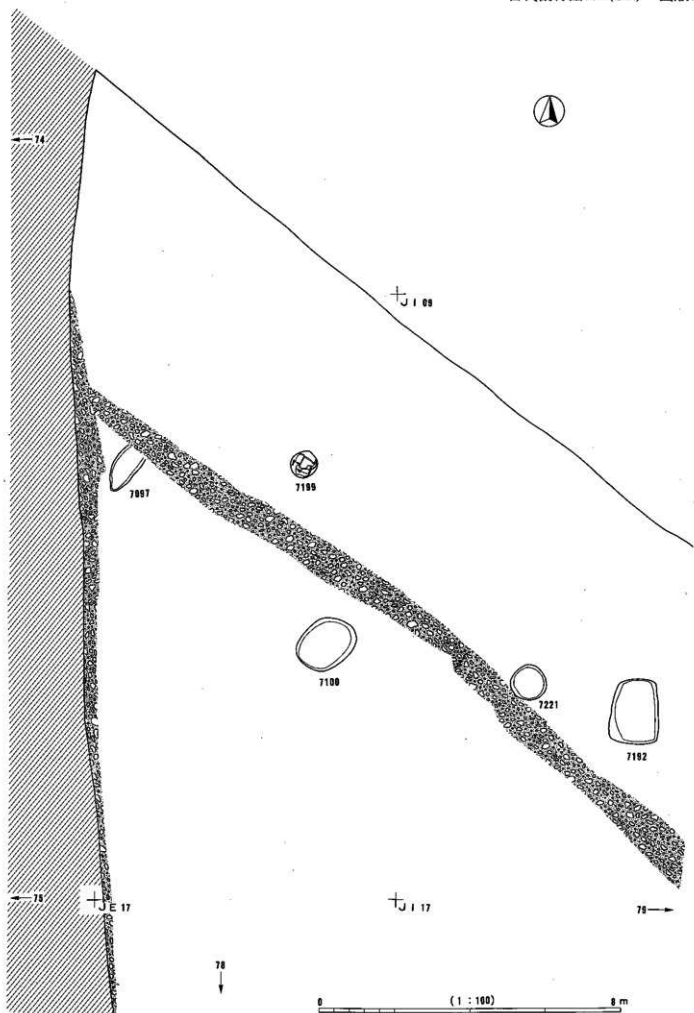
QA 05

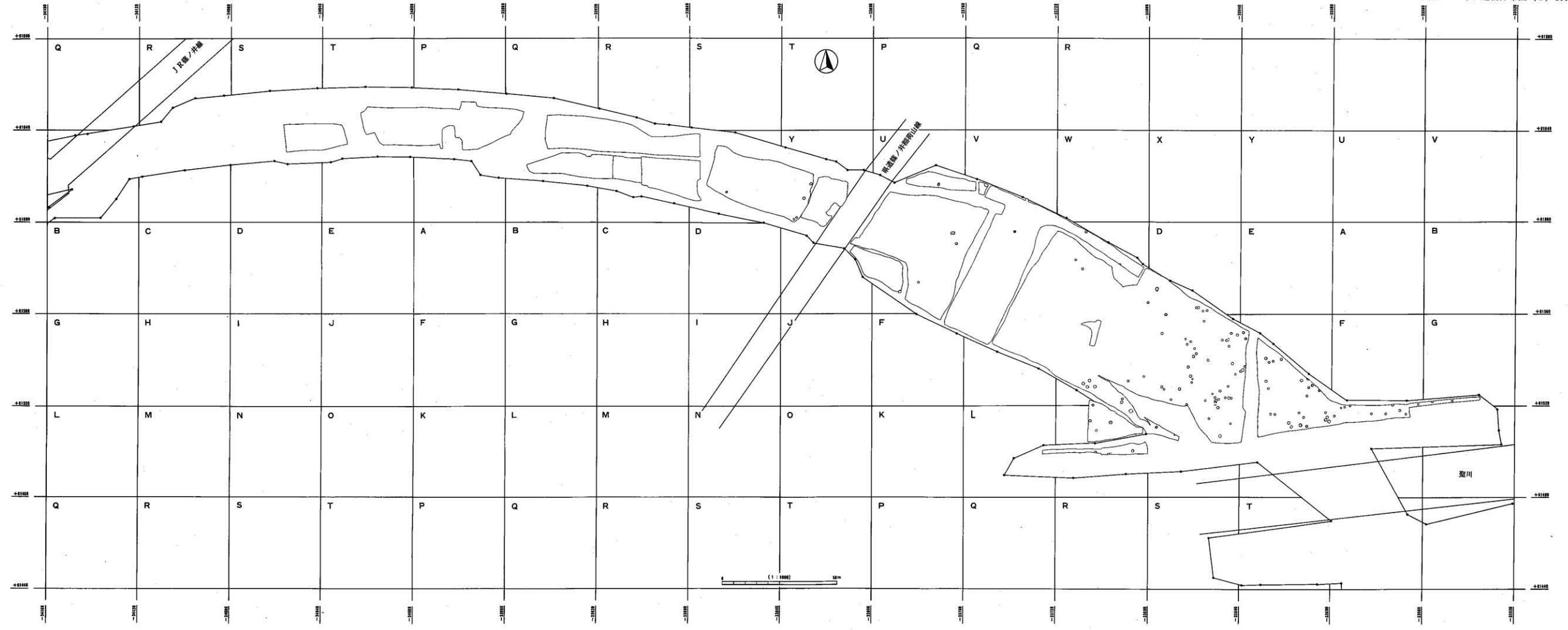
← 72

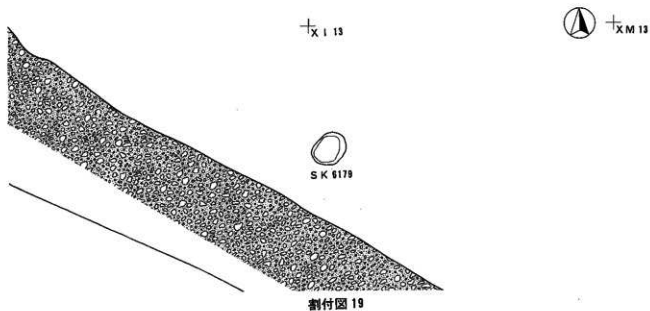
75
↓
V

0 (1 : 100) 8 m

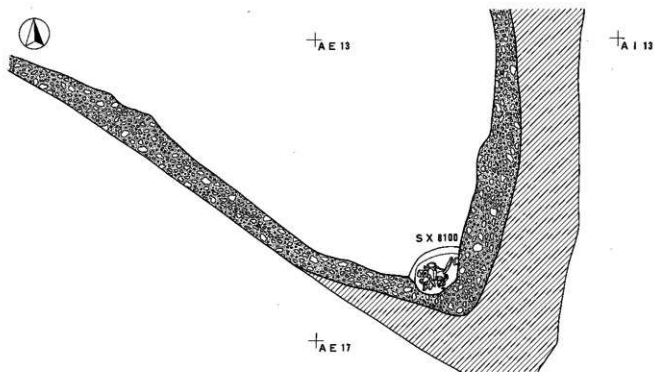









割付図 19



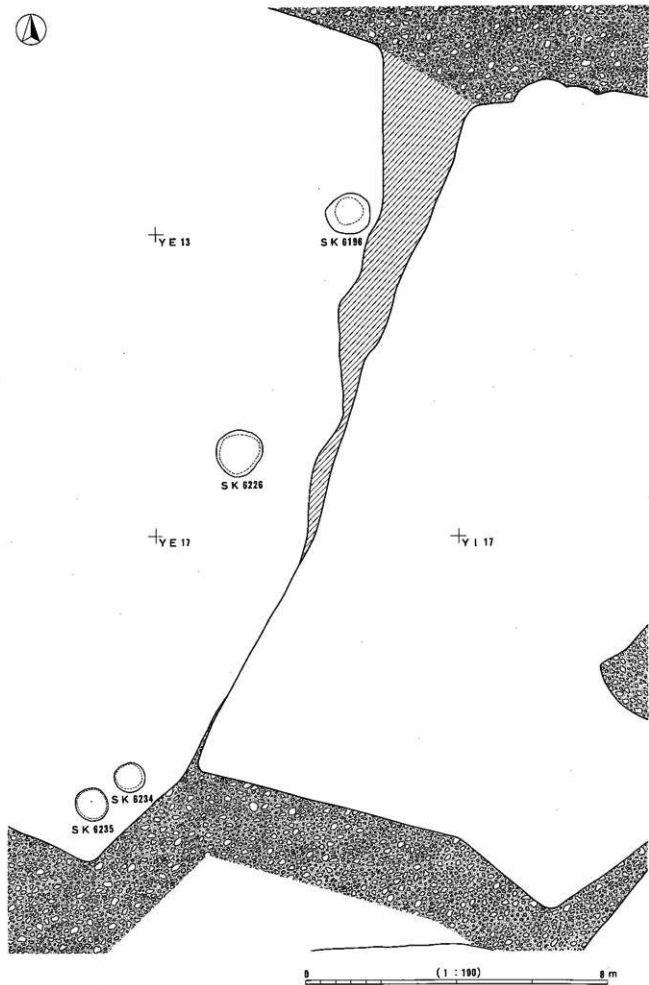
割付図 28

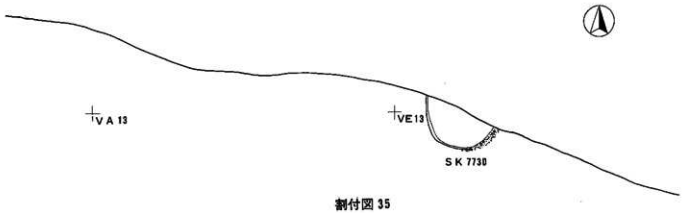
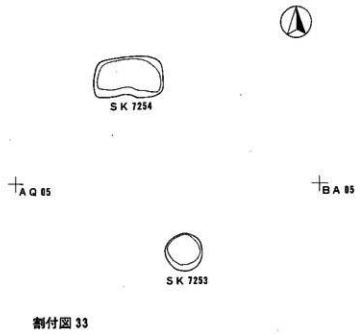
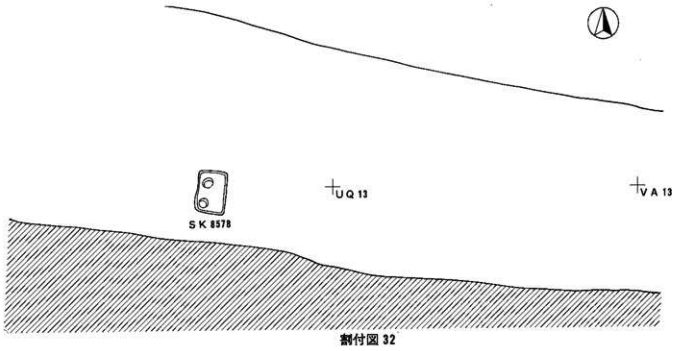


割付図 31



図版348 中世割付図22 (一括)





0 (1 : 100) 8 m



+B 1 01

+BM 01



SK 8224

割付図 40

+CA 09



SK 7311



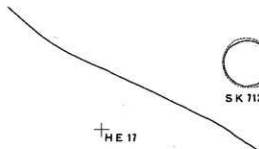
53 →



+CA 11

+CE 13

割付図 49



+HE 17



SK 7125



SK 7124



SK 7133



SK 7134

81 →

割付図 56

0 (1 : 100) 8 m



SK 8372

+C 1 05

+C 1 05

+C 1 11

49



SK 7312

0 (1 : 100) 8 m

図版352 中世割付図57 (一括)



+ME 05

+ME 09

SK 8637

SK 8635

+M I 05

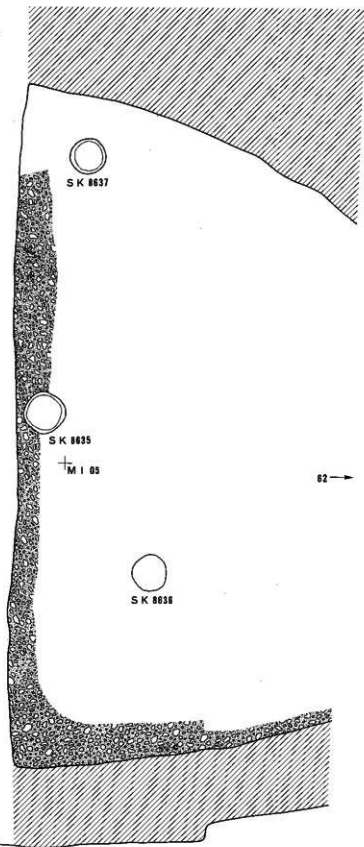
SK 8638

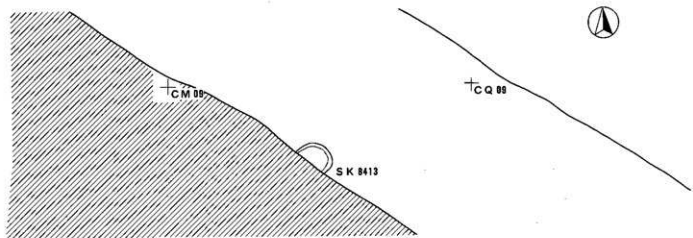
82 →

SK 7141

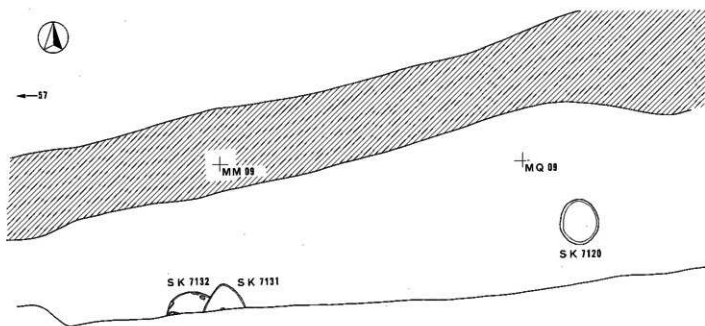
SK 7132

0 (1 : 100) 8 m

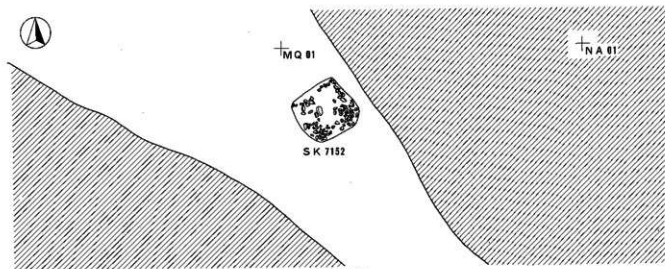




割付図 58



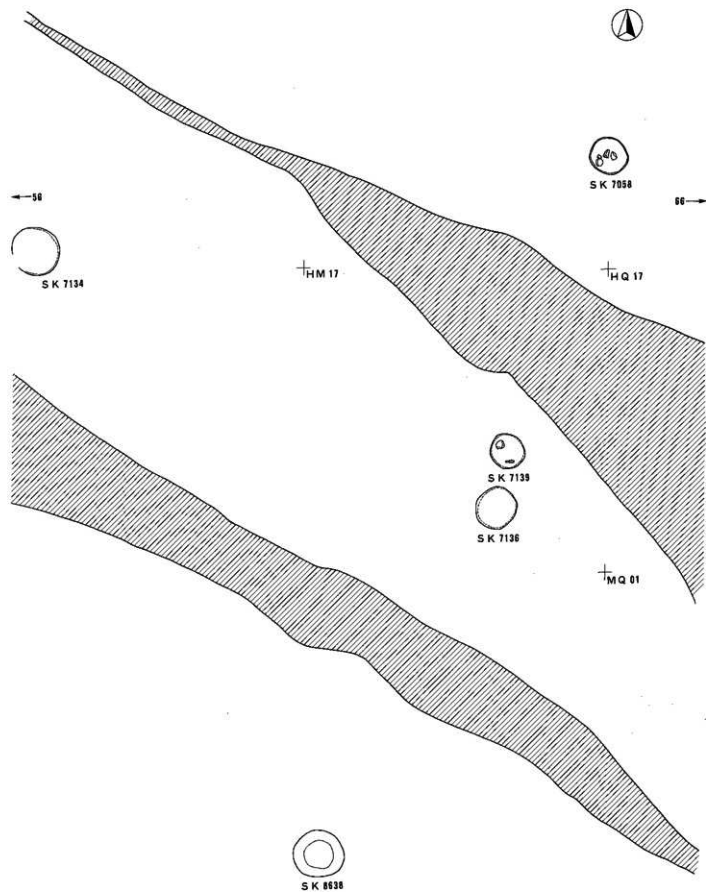
割付図 62



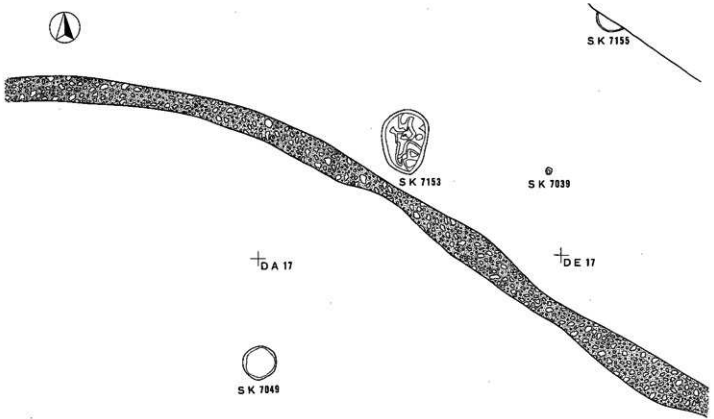
割付図 63

0 (1 : 100) 0 m

図版354 中世割付図61 (一括)



0 (1 : 100) 8 m



割付図 64



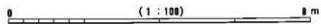
割付図 66

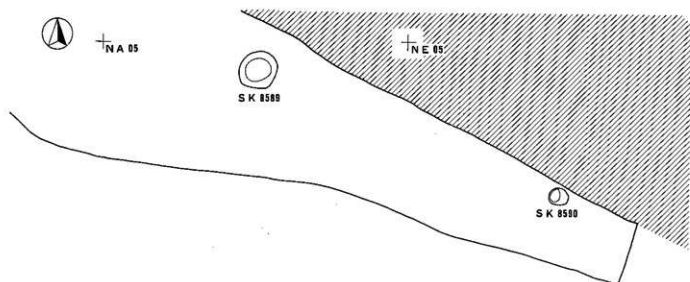


70 →

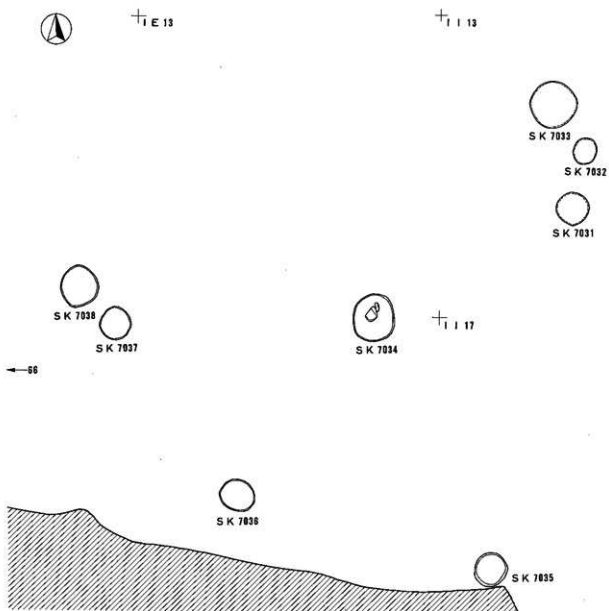


S K 7038





割付図 67



割付図 70

0 (1 : 100) 8 m



S K 7051

† I E 05

† I I 05



S K 7042



S K 7043



S K 7045

71 →



S K 7023

† I I 09



S K 7022

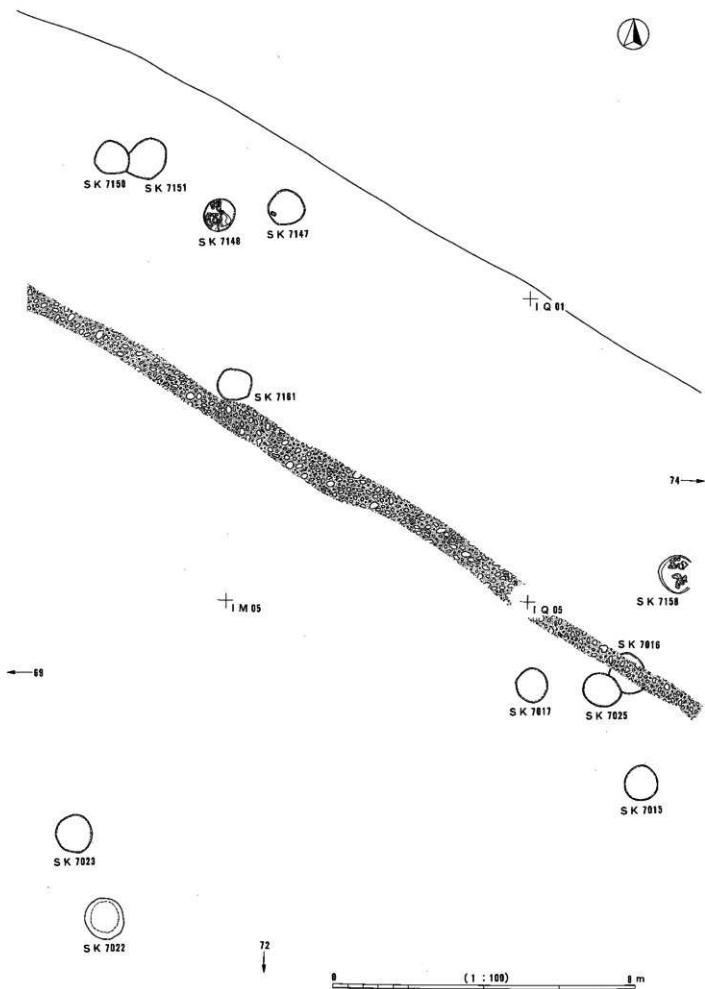


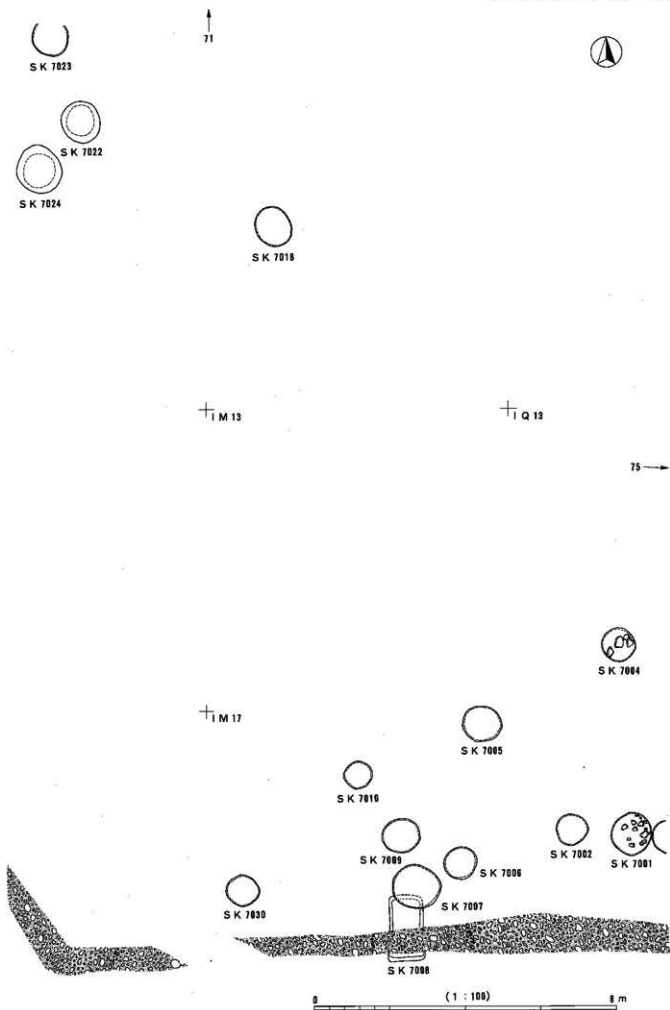
S K 7024

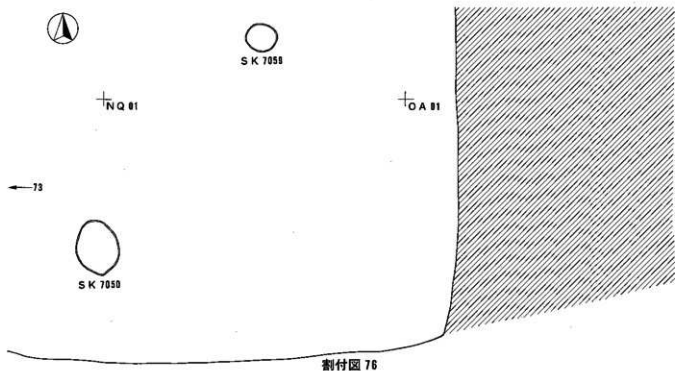
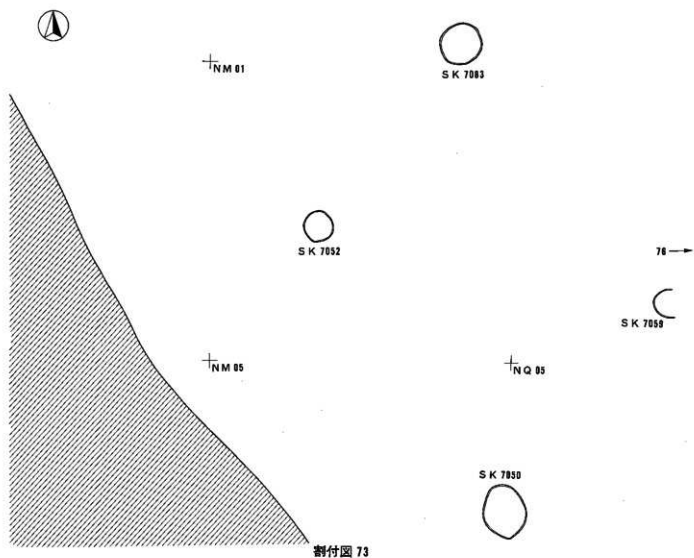


S K 7028

图版358 中世割付图71 (一括)



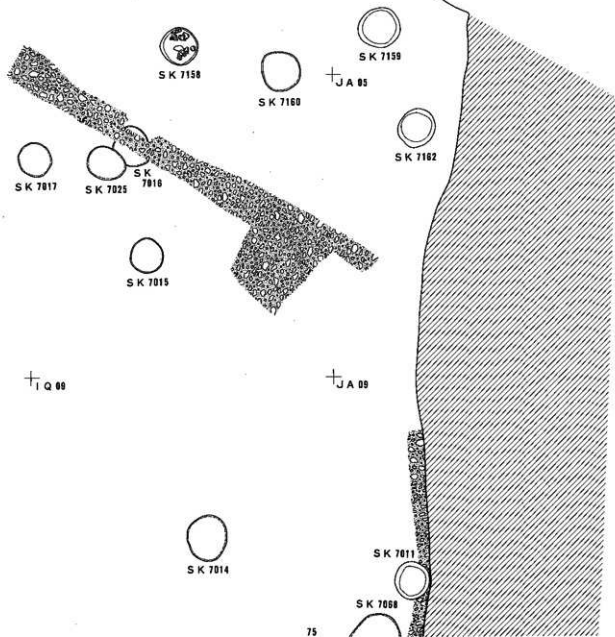




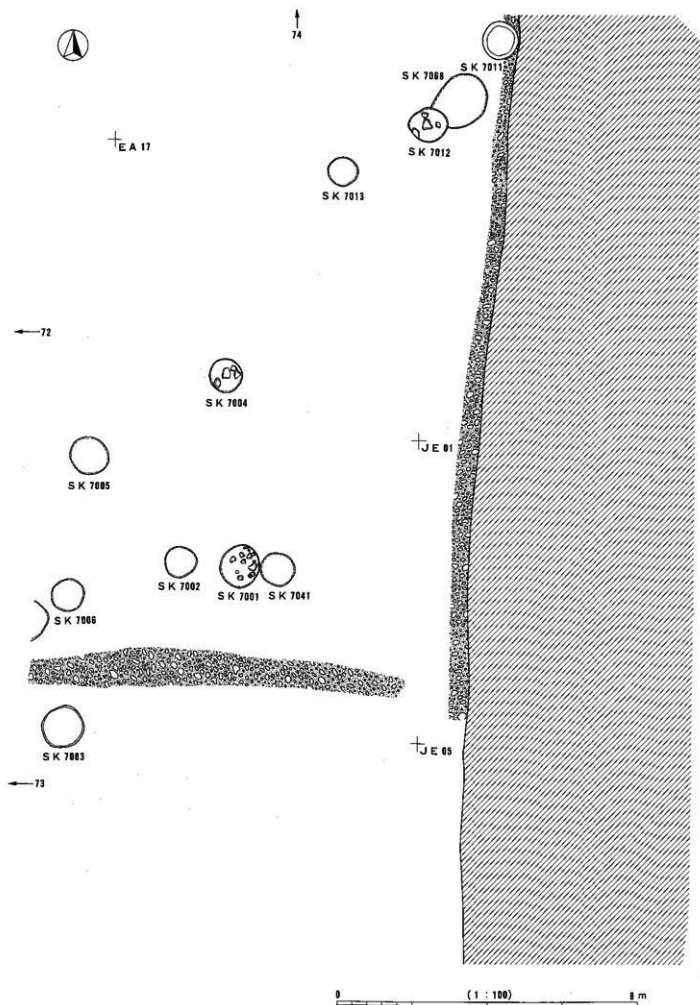
0 (1 : 100) 8 m

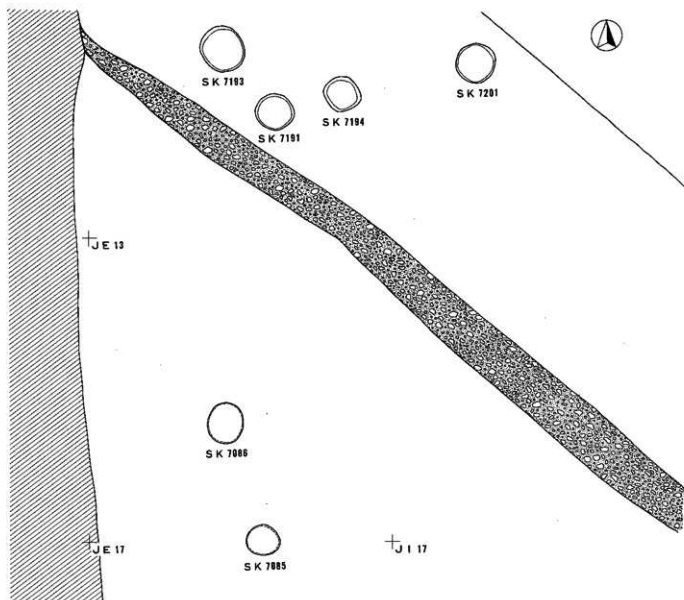


←71

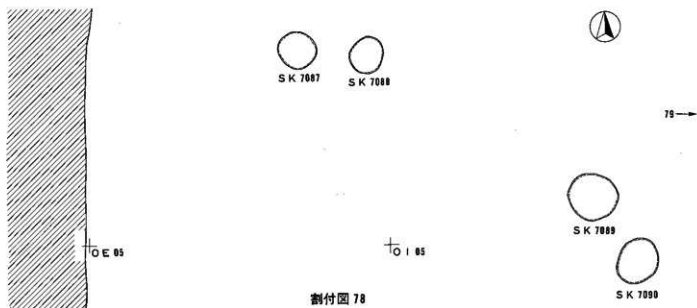


0 (1 : 100) 8 m





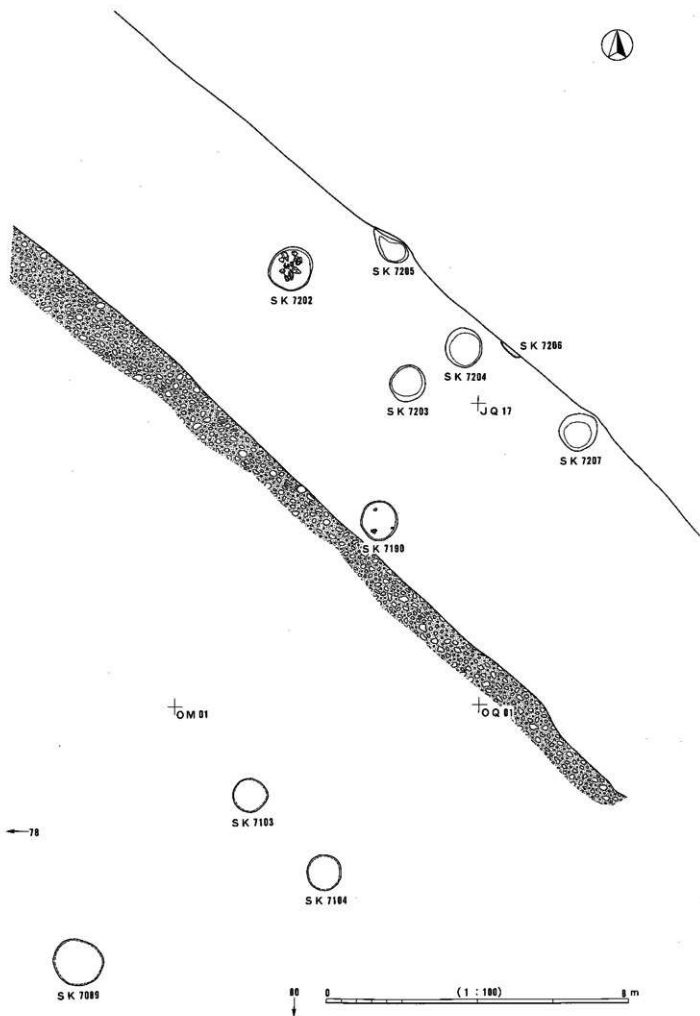
割付図 77

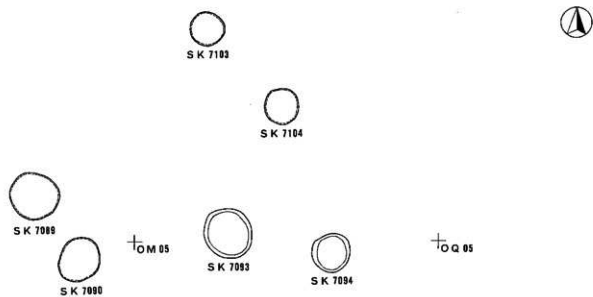


割付図 78

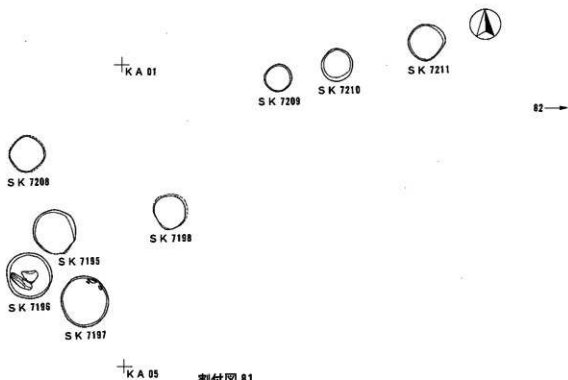
0 (1 : 100) 8 m

图版364 中世割付图79 (一括)

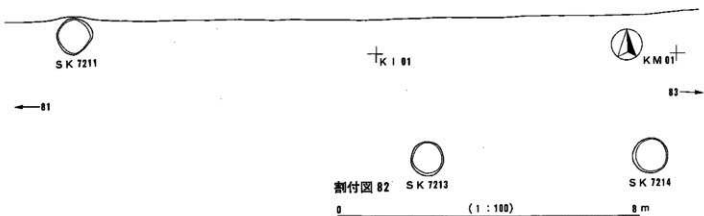




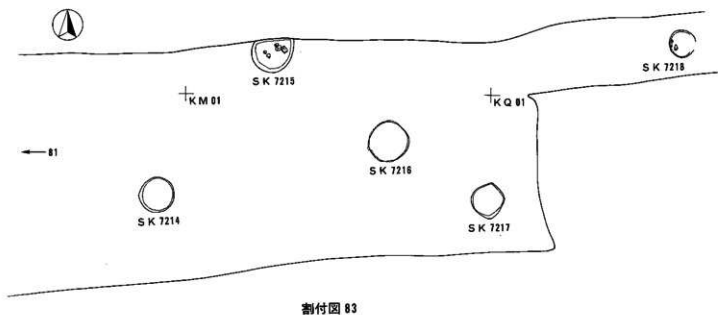
割付図 80



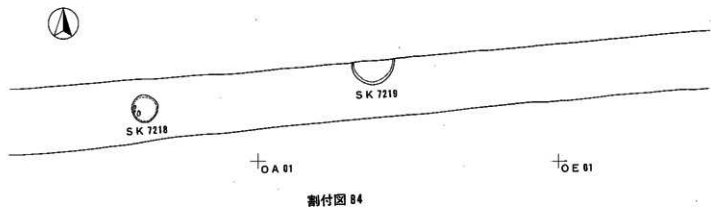
割付図 81



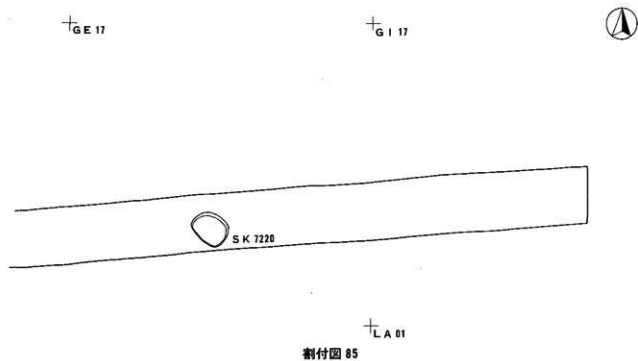
割付図 82



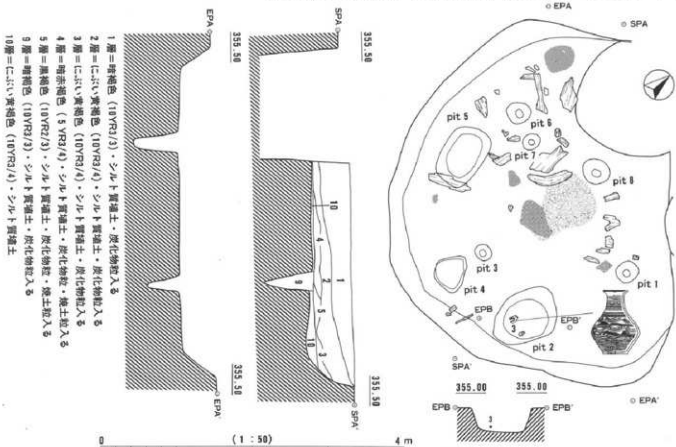
割付图 83



割付图 84



割付图 85



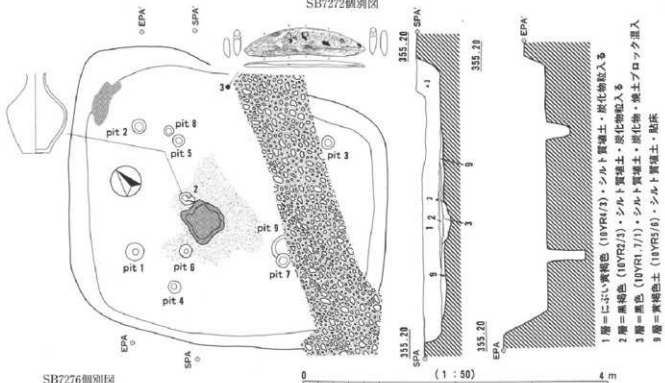
ピット4出土黒曜石破片



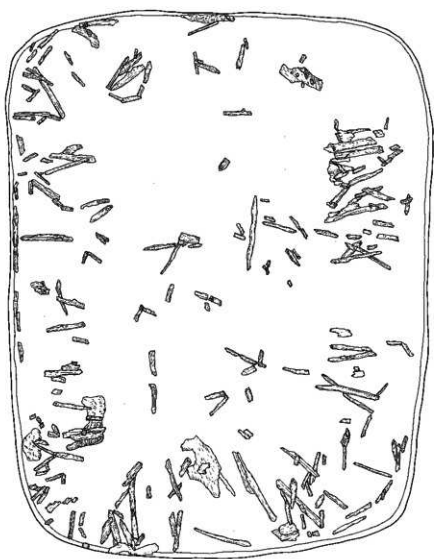
ピット7出土黒曜石破片



SB7272個別図

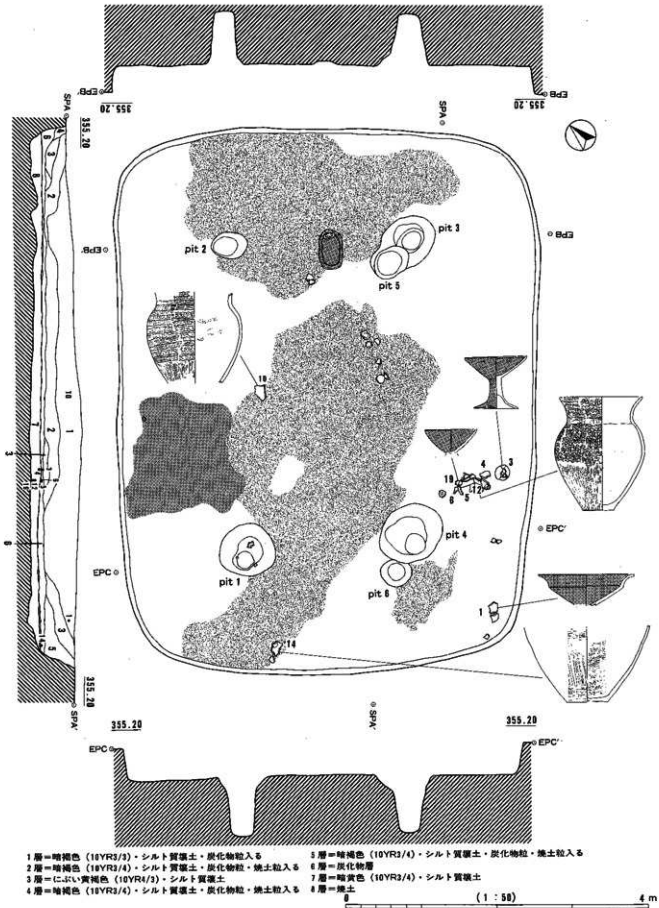


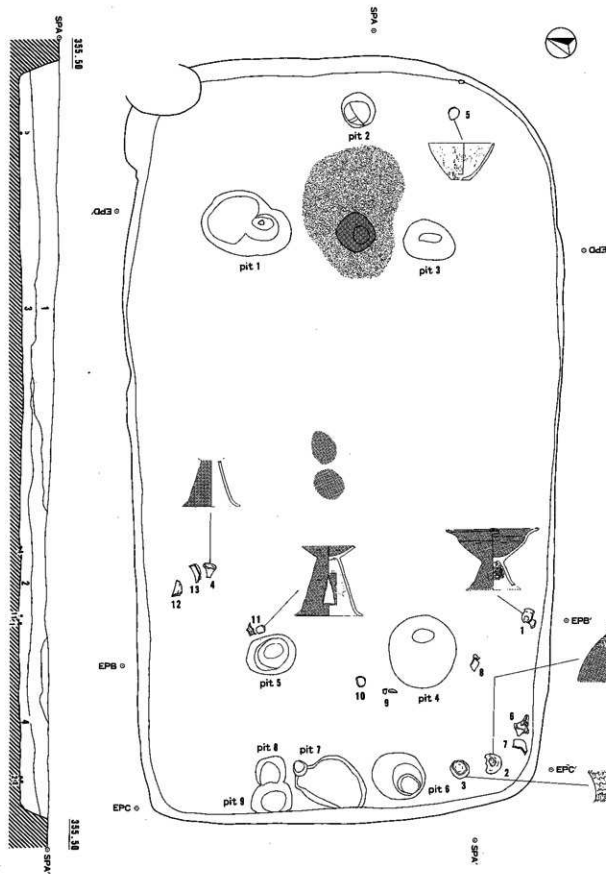
SB7276個別図



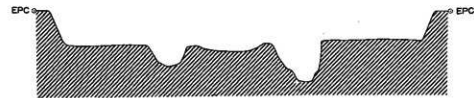
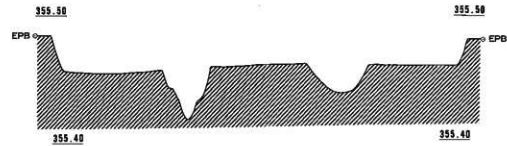
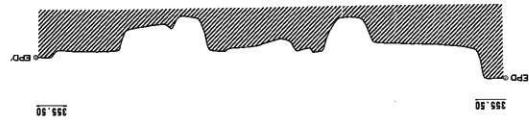
0 (1:50) 4 m

SB7078個別図-1 (炭化材出土状況)

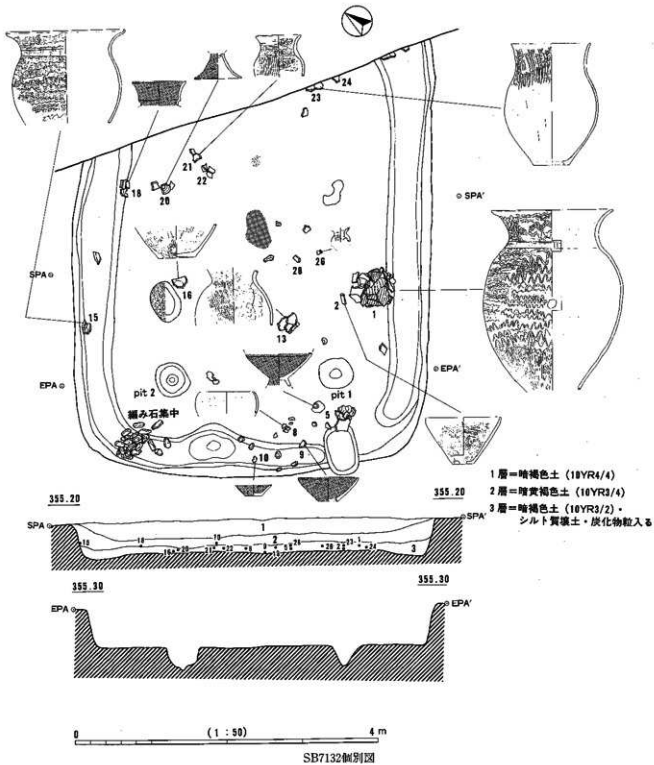


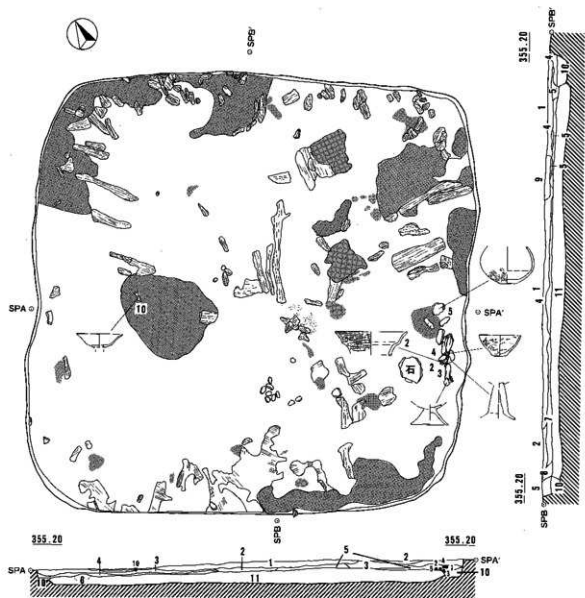


- 1層=にじい黄褐色 (10YR5/4) ~黄褐色 (10YR5/6)・シルト質礫土・炭化物粒・焼土粒入る
- 2層=黒褐色 (10YR3/1)・シルト質礫土・焼土と炭化物が主体となる層
- 3層=にじい黄褐色 (10YR5/4) ~黄褐色 (10YR5/6)・シルト質礫土・炭化物小ブロック・焼土小ブロック入る
- 4層=(平安期住居のカマド残り)



0 (1:50) 4 m



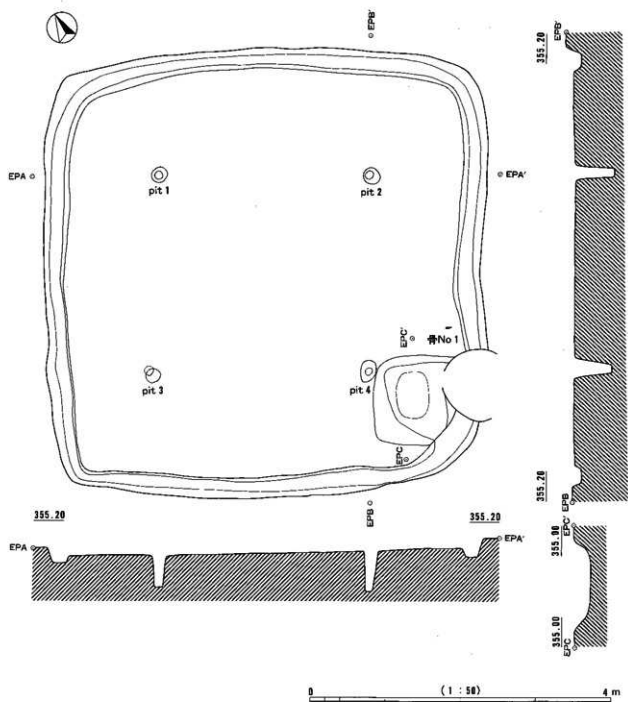


- 1層=黄灰色 (2.5Y4/1)・シルト質礫土
- 2層=浅黄色 (2.5Y7/4)+褐色 (10YR4/4)・シルト質礫土
- 3層=黄灰色 (2.5Y4/1)・シルト質礫土
- 4層=黄灰色 (2.5Y4/1)・シルト質堆積土
- 5層=褐灰色 (10YR4/1)+黒色 (10YR1.7/1)+橙色 (7.5YR7/8-6/8)・シルト質礫土・炭化物・焼土入る
- 6層=浅黄色 (2.5Y7/4)・シルト質礫土

- 7層=暗灰青色 (2.5Y4/2)・シルト質礫土
- 8層=黄灰色 (2.5Y4/1)・炭堆土
- 9層=黄灰色 (2.5Y4/1)・礫土
- 10層(周溝土) = 黄灰色 (2.5Y4/1)・シルト質堆積土
- 11層(床土) = 褐灰色 (10YR4/1) ~ 黒褐色 (10YR3/1)・シルト質堆積土

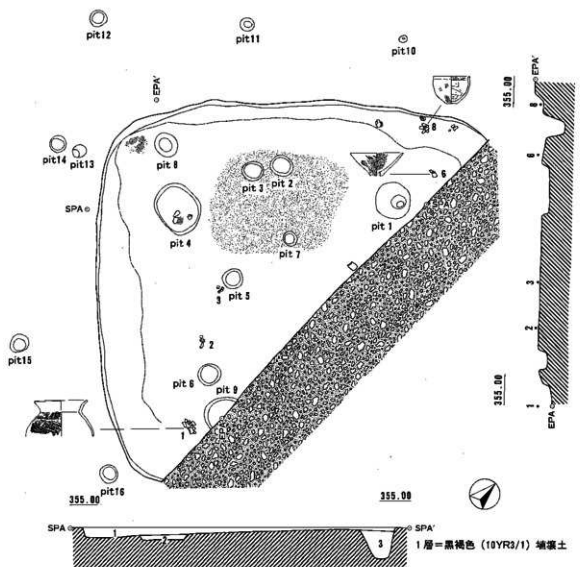
0 (1:50) 4 m

SB6013個別図-1 (炭化材・焼土出土状況)

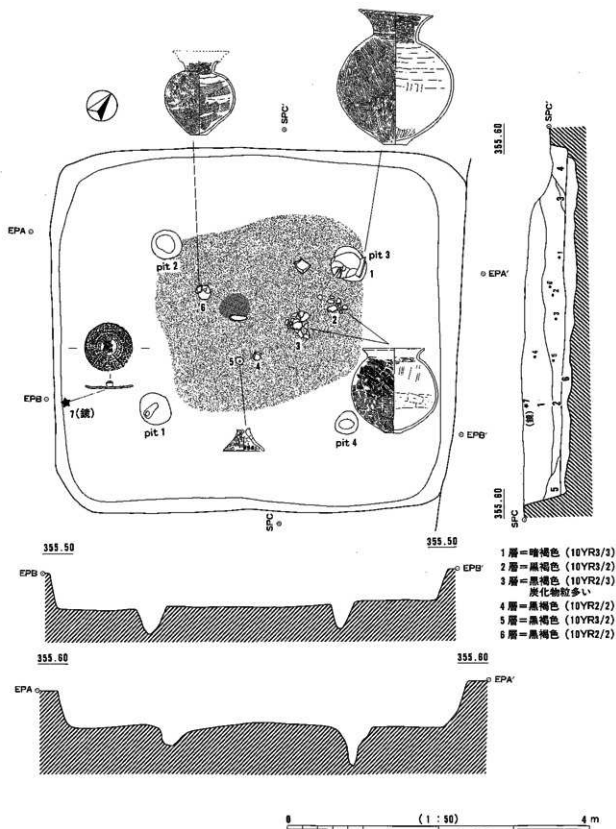


SB6013個別図-2 (完編)

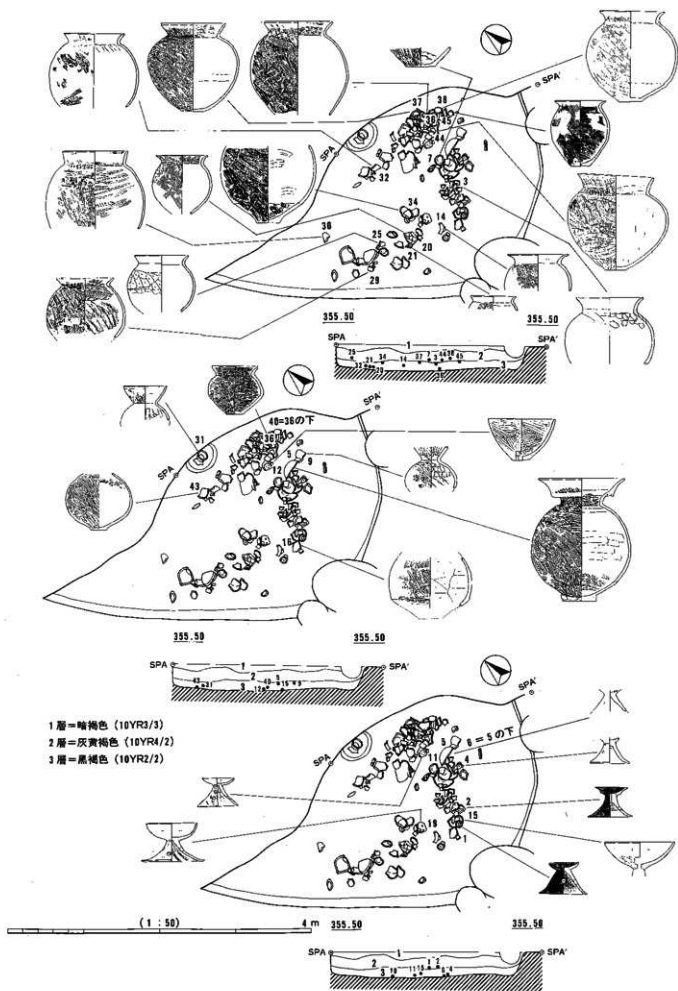
図版374 古墳時代前期竪穴住居跡個別図 (SB6004)

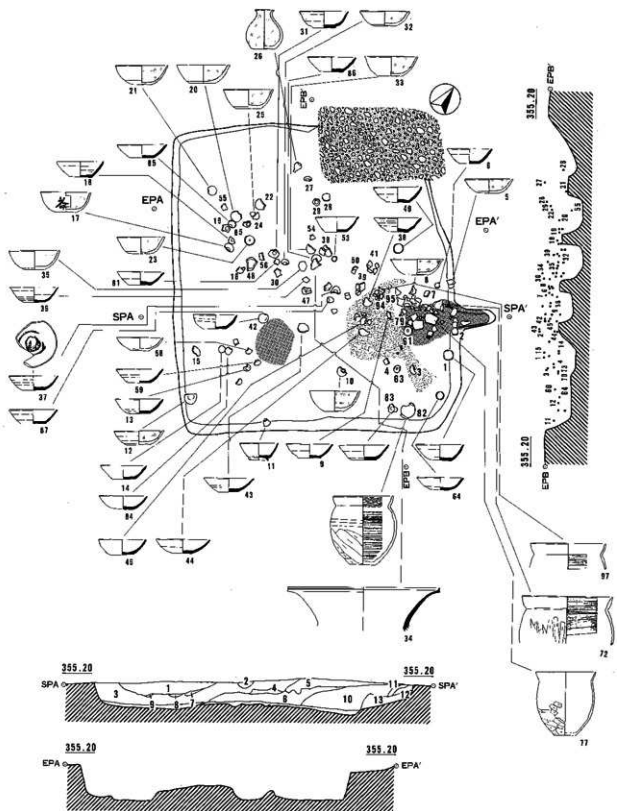


SB6004個別図



SB7250個別図



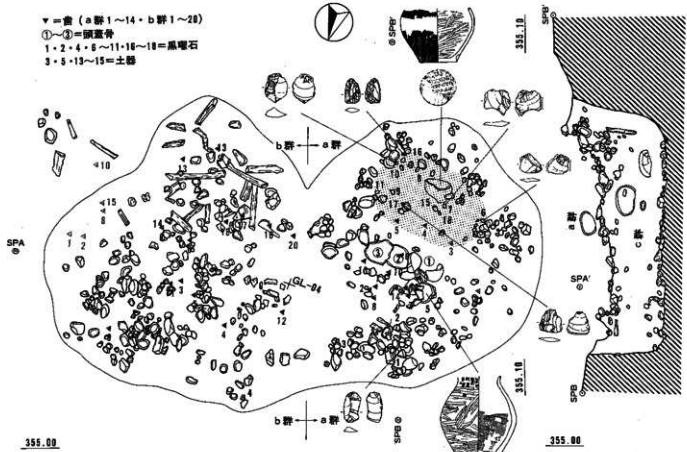


- 1層=暗褐色 (1BYR/3)・砂質壤土+黄褐色 (1BYR/5)
- 2層=にじみ黄褐色 (1BYR/3)・砂質壤土
- 3層=暗褐色 (1BYR/4)・砂質壤土
- 4層=黒褐色 (1BYR/3)・砂質壤土
- 5層=褐色 (1BYR/5)・砂質壤土+黄褐色 (1BYR/3)

- 6層=にじみ黄褐色 (1BYR/3)・砂質壤土+黄褐色 (1BYR/5)
- 7層=明黄褐色 (1BYR/1)・砂質壤土・粘土
- 8層=褐色 (1BYR/4)・砂質壤土+黒色 (1BYR/1)
- 9層=黒褐色 (1BYR/3)・砂質壤土+黒色 (1BYR/1)

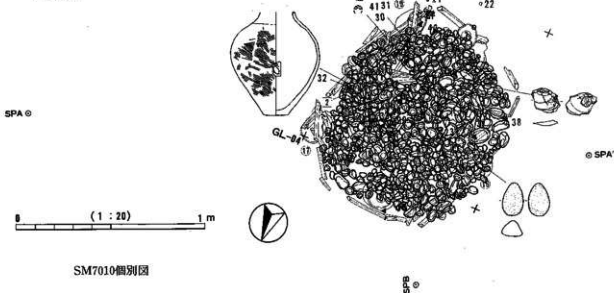
- 10層=暗褐色 (1BYR/4)・シルト質壤土
- 11層=粘土+炭化物
- 12層=焼土
- 13層=シルト質粘土

0 (1 : 50) 4 m
SB7001個別図

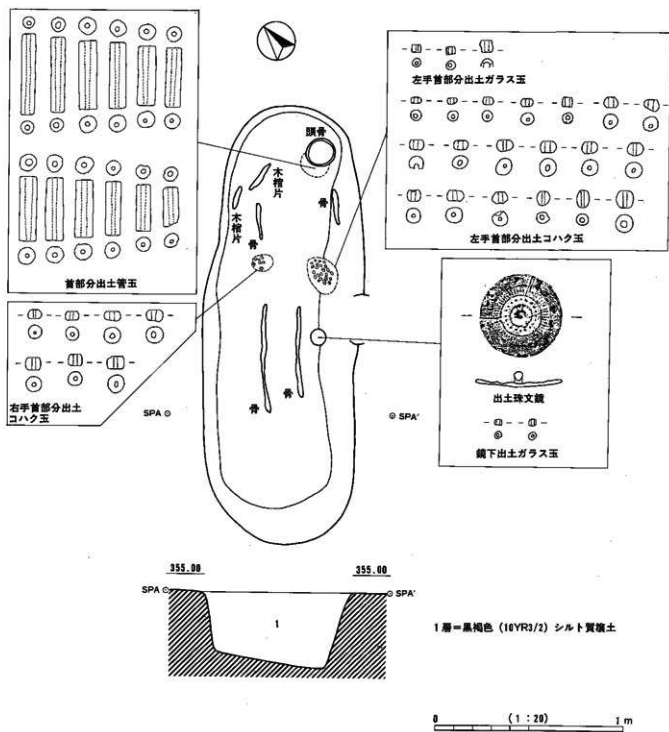


- 4=甕 (C群38~42)
 * =碧玉
 ⑤~⑧=須置骨
 ①~④=頸骨
 23=天然石
 28~22・25・29・30=黒曜石
 31=土器

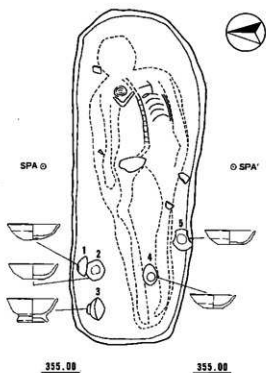
- 5層=黄褐色 (18YR5/8)・壤質砂土・少量の骨片を含む。
 6層=暗褐色 (18YR4/6)・シルト質壤土・骨を含む。
 7層=暗褐色 (18YR4/6)・シルト質壤土中に多量の骨を含む骨の集積層。
 8層=赤褐色 (5YR4/6)・壤質砂土・骨は含まれず、地山が変色した層。



SM7010個別図




SM7016個別図



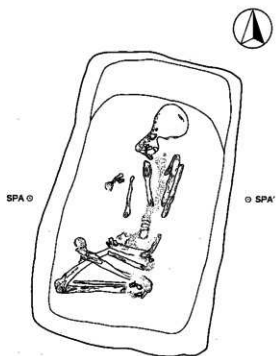
355.00

355.00



1層=褐色(10YR4/4)・砂土

SM7009個別図



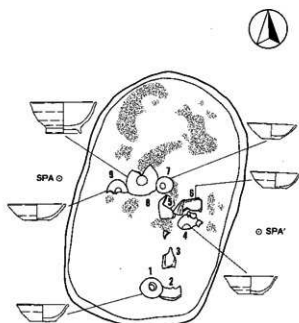
355.30

355.30



1層=褐色(10YR4/4)・砂土

SM7013個別図



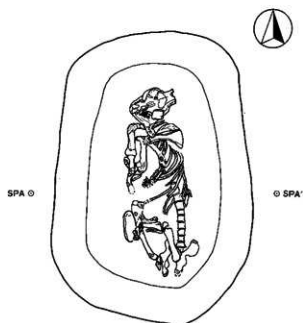
355.00

355.00



1層=褐灰色(10YR4/1)～灰木褐色(10YR4/2)・シルト質壤土・
焼土粒・炭化物粒が多く入る

SM7017個別図



355.30

355.30

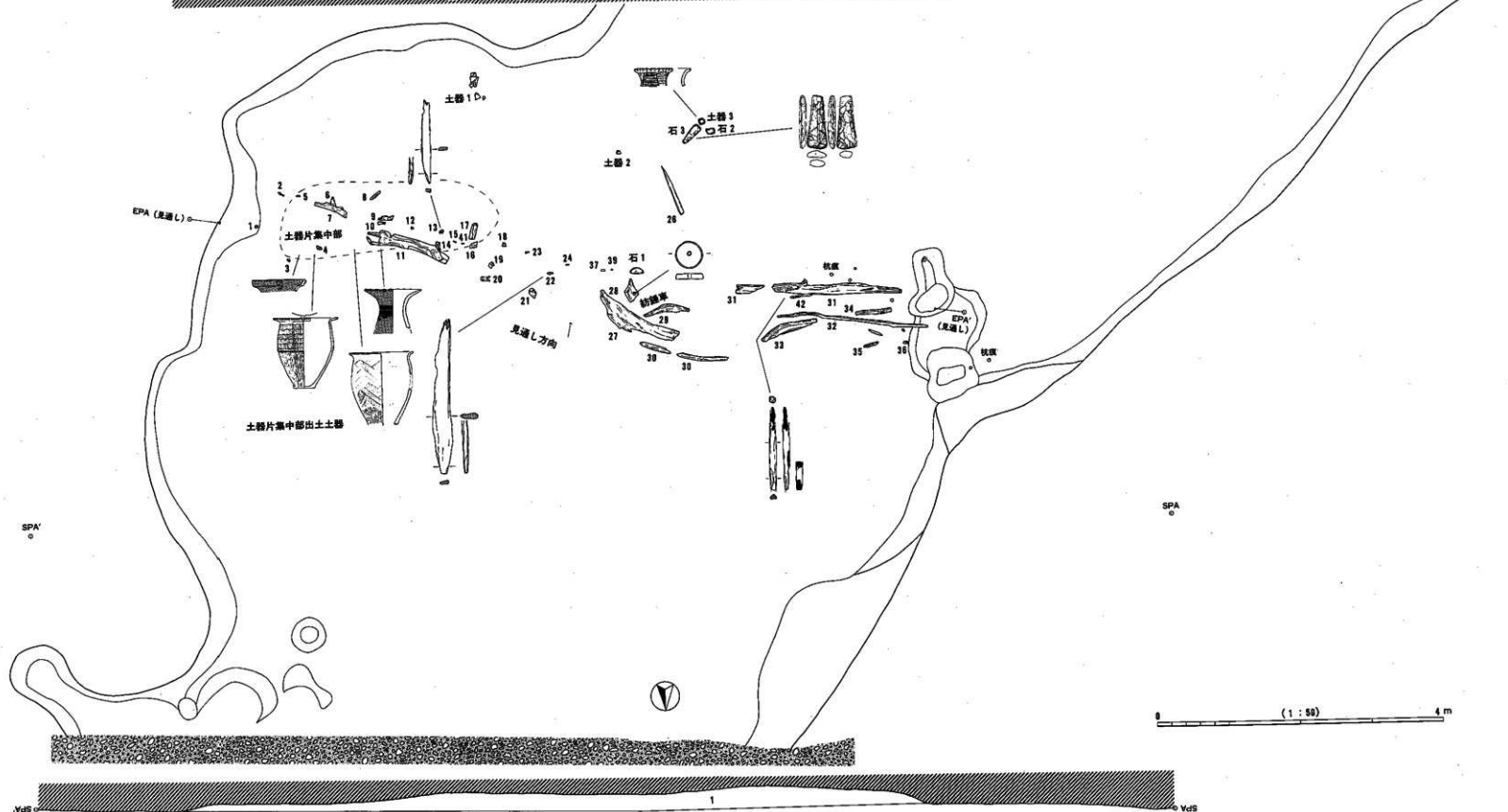
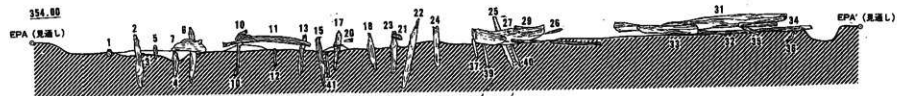


1層=褐色(10YR4/4)・砂質壤土

SM7012個別図

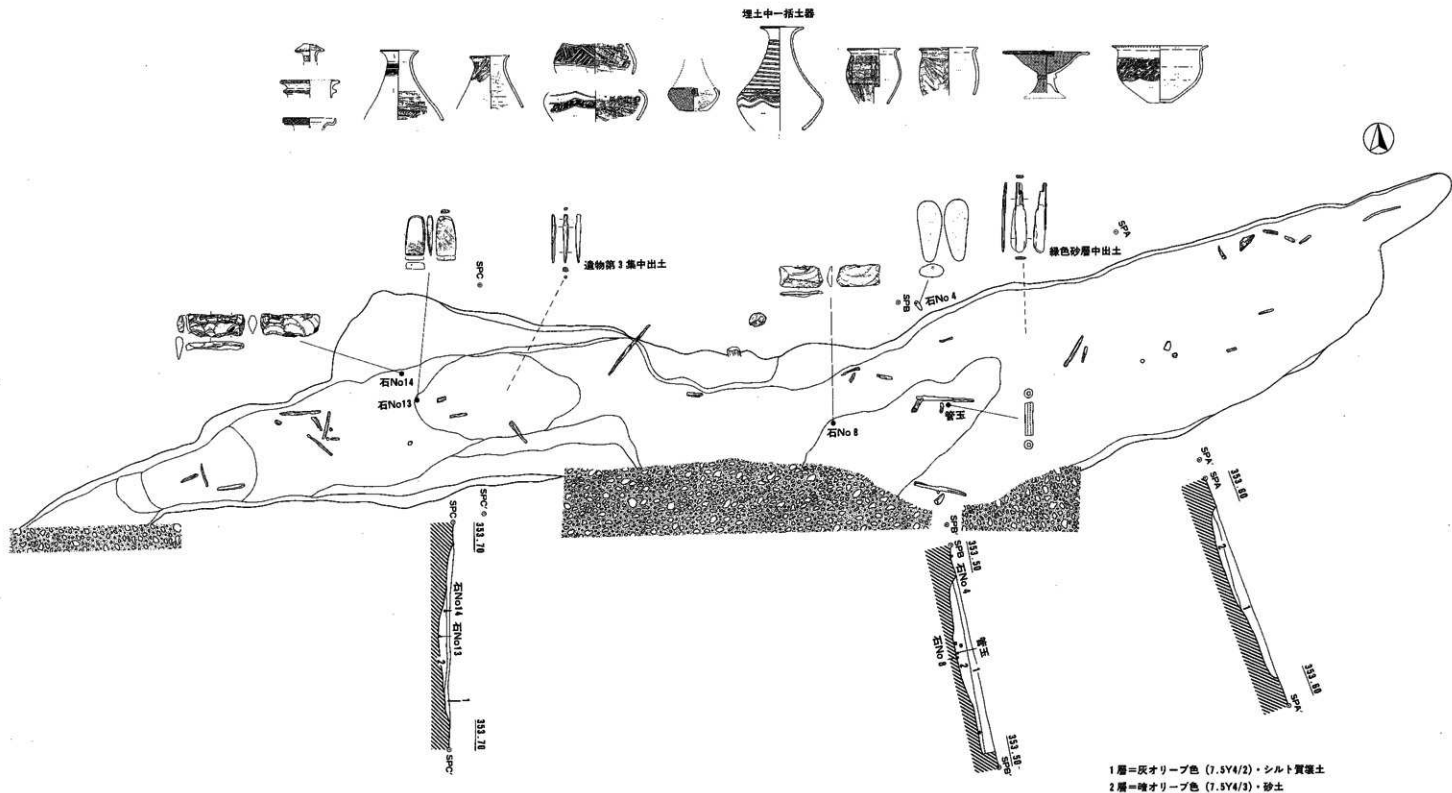
0 (1:20) 1m

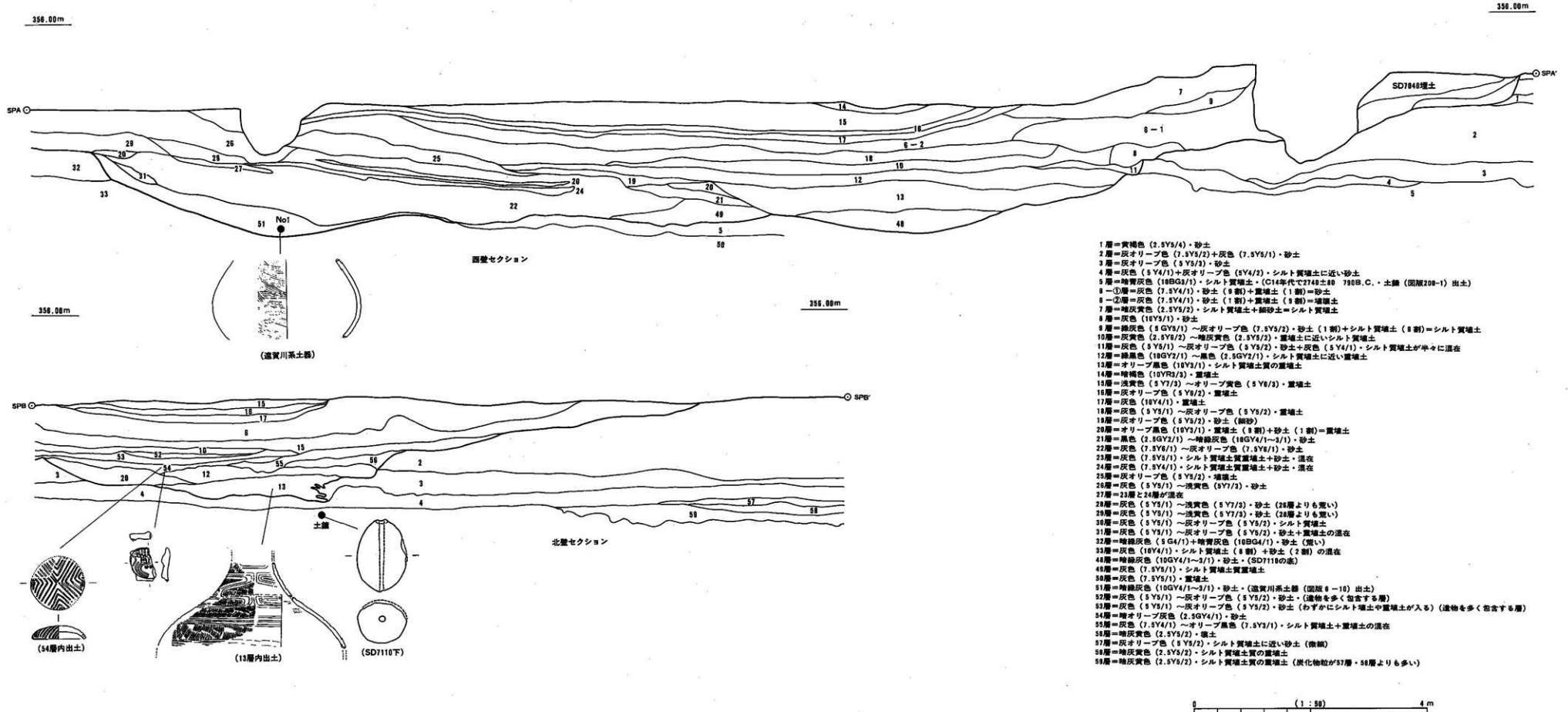
384. 照



1層=暗オリーブ色 (7.5Y4/3)・砂土

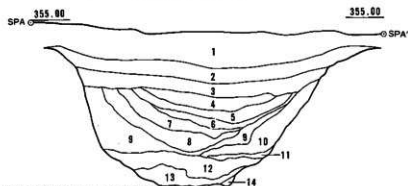
SA5001・SD5003個別図 (注=Noのみは杭・木のNo)





SD7110セクション図 (セクションポイントは図版12・13・14にあり)

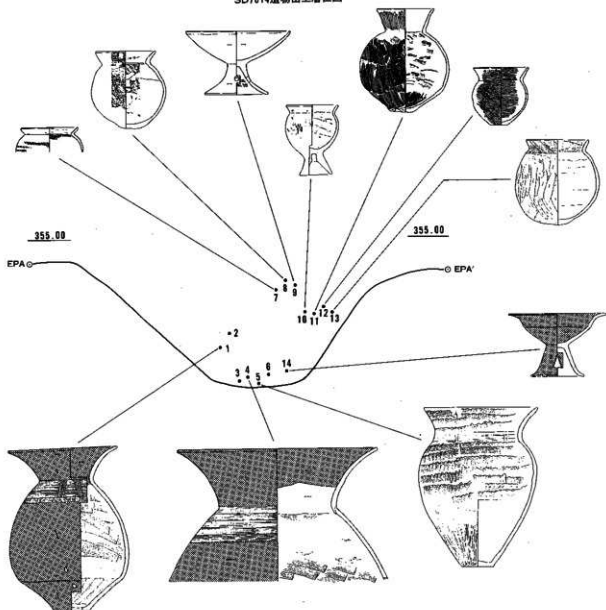
SD7014セクション図



※SPの位置は図版69・71にある

- 1層=暗褐色 (10YR3/3)・壤土
- 2層=暗褐色 (10YR3/4)・壤土
- 3層=褐色 (10YR4/4)・シルト質壤土
- 4層=褐色 (10YR4/6)・シルト質壤土
- 5層=暗褐色 (10YR3/3)・シルト質壤土
- 6層=にぶい黄褐色 (10YR5/3)・シルト質壤土
- 7層=暗褐色 (10YR3/3)・シルト質壤土
- 8層=にぶい黄褐色 (10YR5/4)・シルト質壤土
- 9層=にぶい黄褐色 (10YR4/3)・シルト質壤土
- 10層=にぶい黄褐色 (10YR5/4)・シルト質壤土
- 11層=にぶい黄褐色 (10YR4/3)・シルト質壤土
- 12層=にぶい黄褐色 (10YR5/3)・シルト質壤土
- 13層=黒褐色 (10YR3/2)・シルト質壤土
- 14層=にぶい黄褐色 (10YR4/3)・シルト質壤土

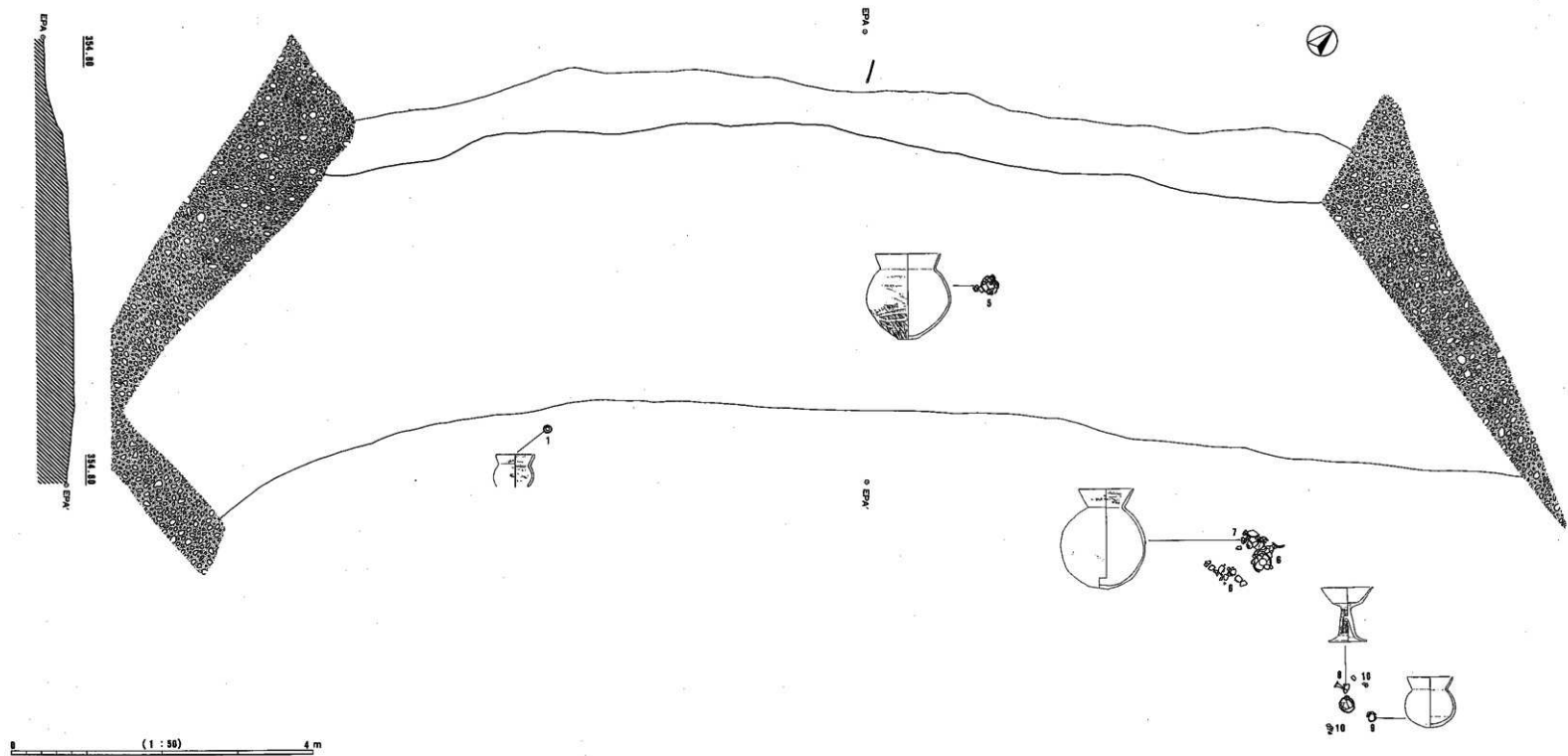
SD7014遺物出土層位図



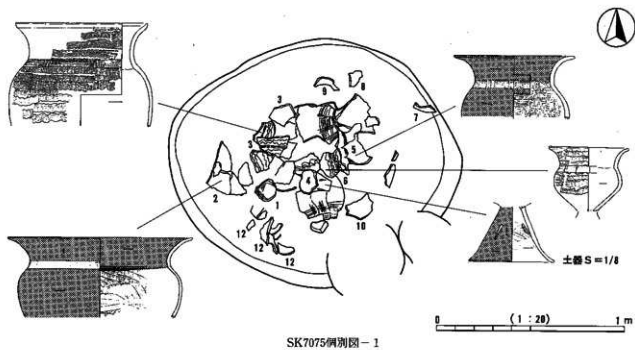
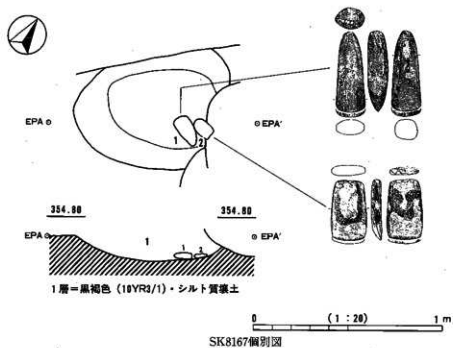
※EPの位置は図版55にある

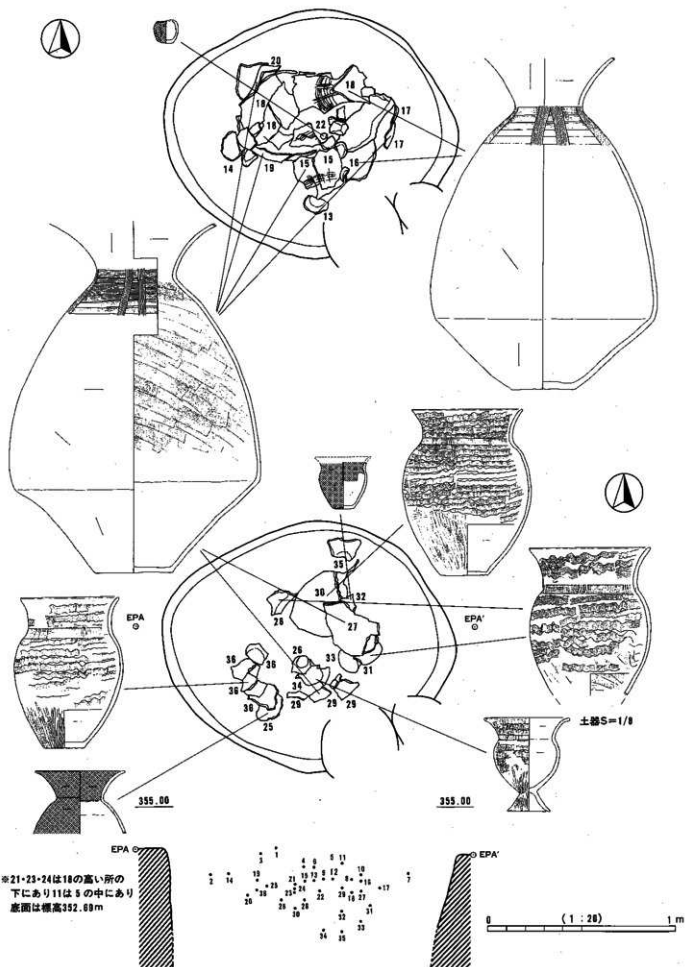
0 (1:20) 1 m

SD7014セクション図・遺物出土層位図



SC6001個別図





※21・23・24は18の高い所の
下であり11は5の高い所
底面は標高352.80m

写 真 图 版

航空写真

調査前の塩崎地区
航空写真





航空写真

戦後まもなくの
塩崎地区航空写真

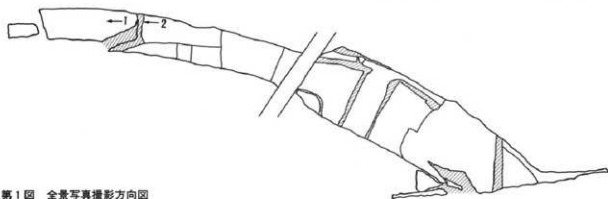
調査区全景



1 B I S
20-1区
西側



2 B I S
20-1区
東側



第1圖 全景写真撮影方向圖

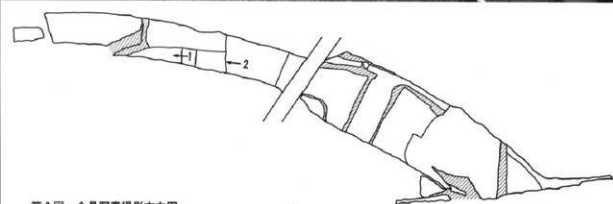


調査区全景



1 1-1-a区

2 1-1-b区



第2図 全景写真撮影方向図

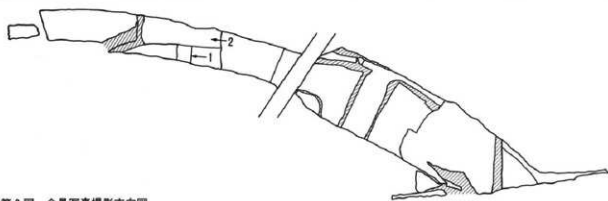
調査区全景



1 1-1-c区



2 1-2区



第3図 全景写真撮影方向図