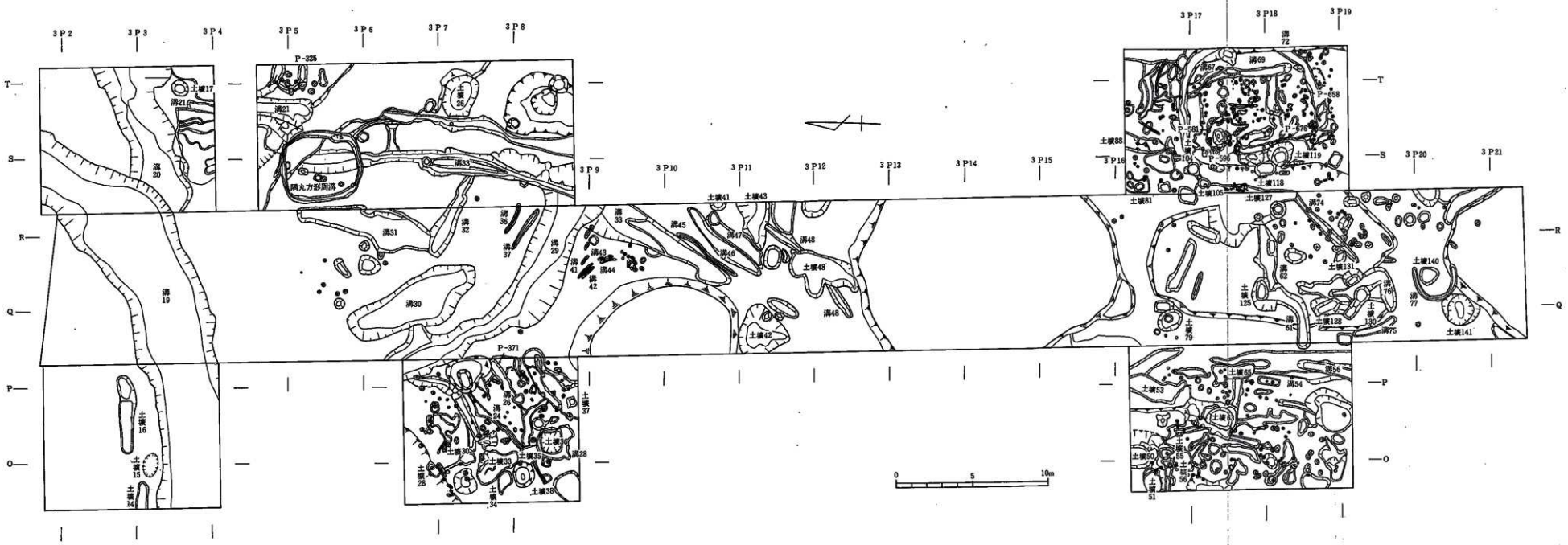
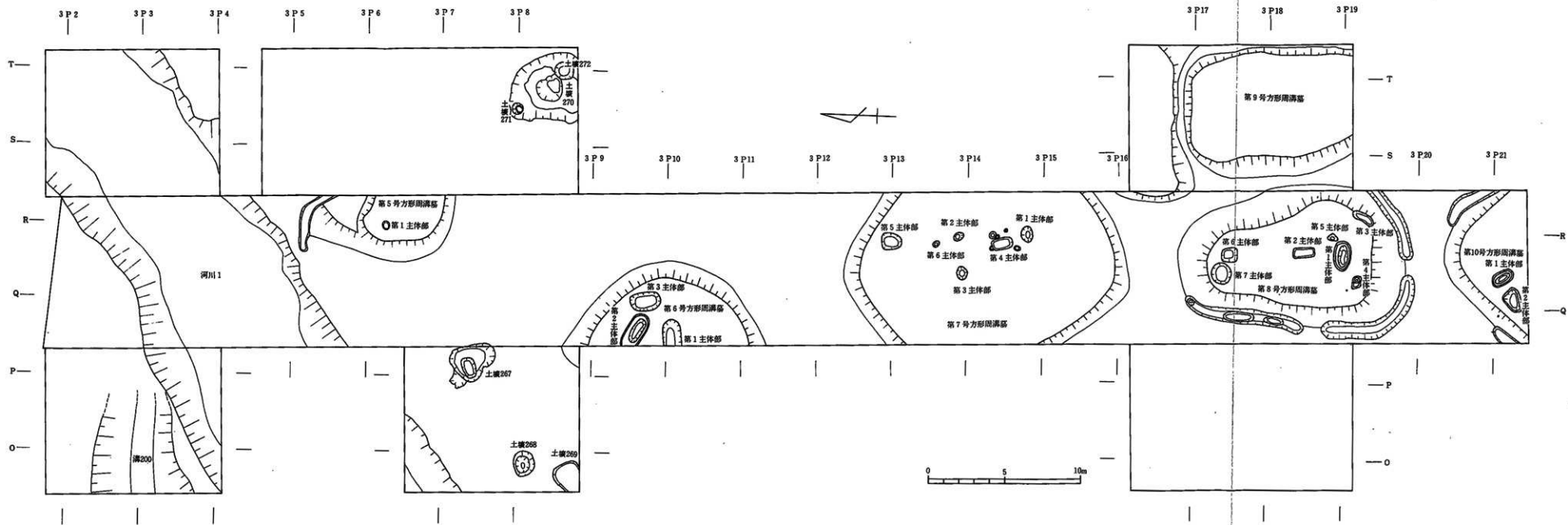
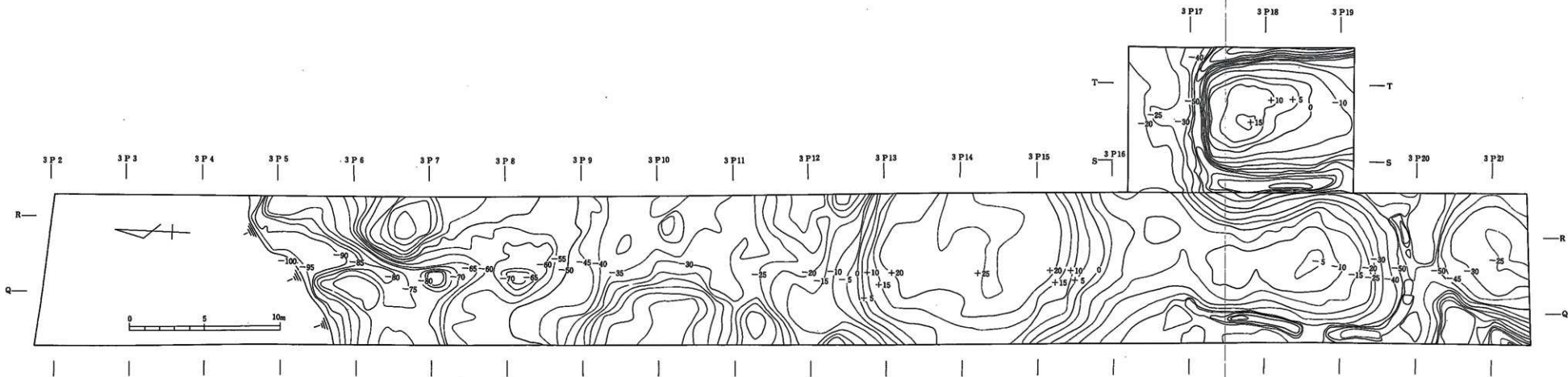


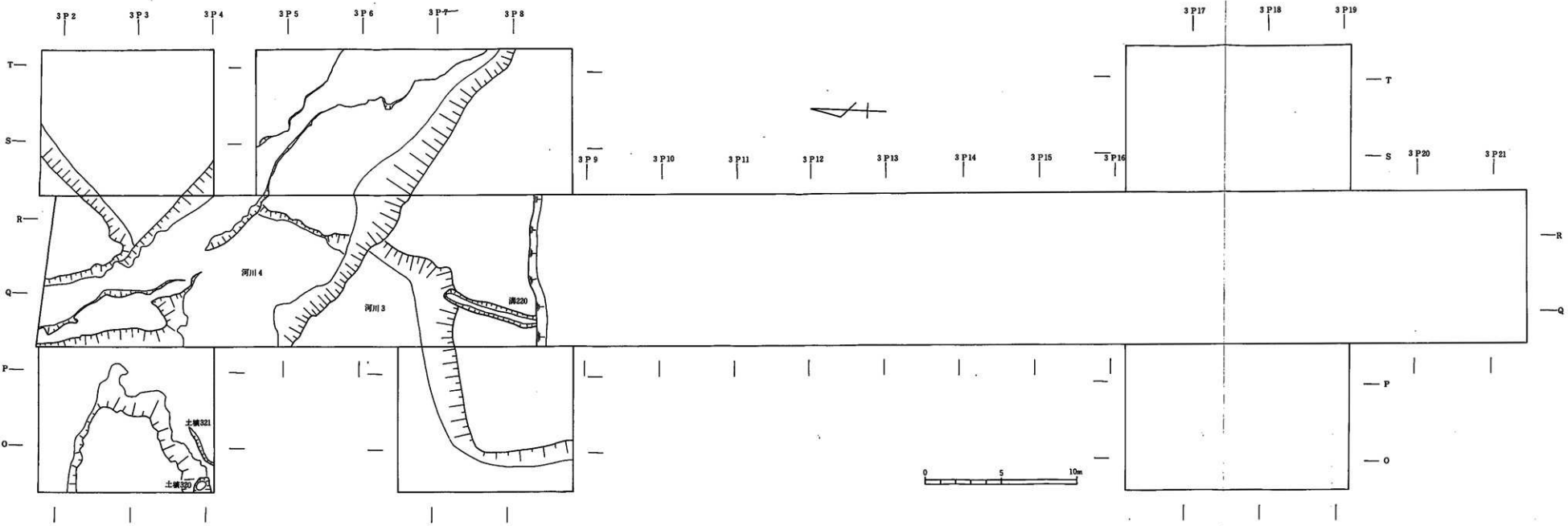
※図面上の数値はT.Pmを示す。

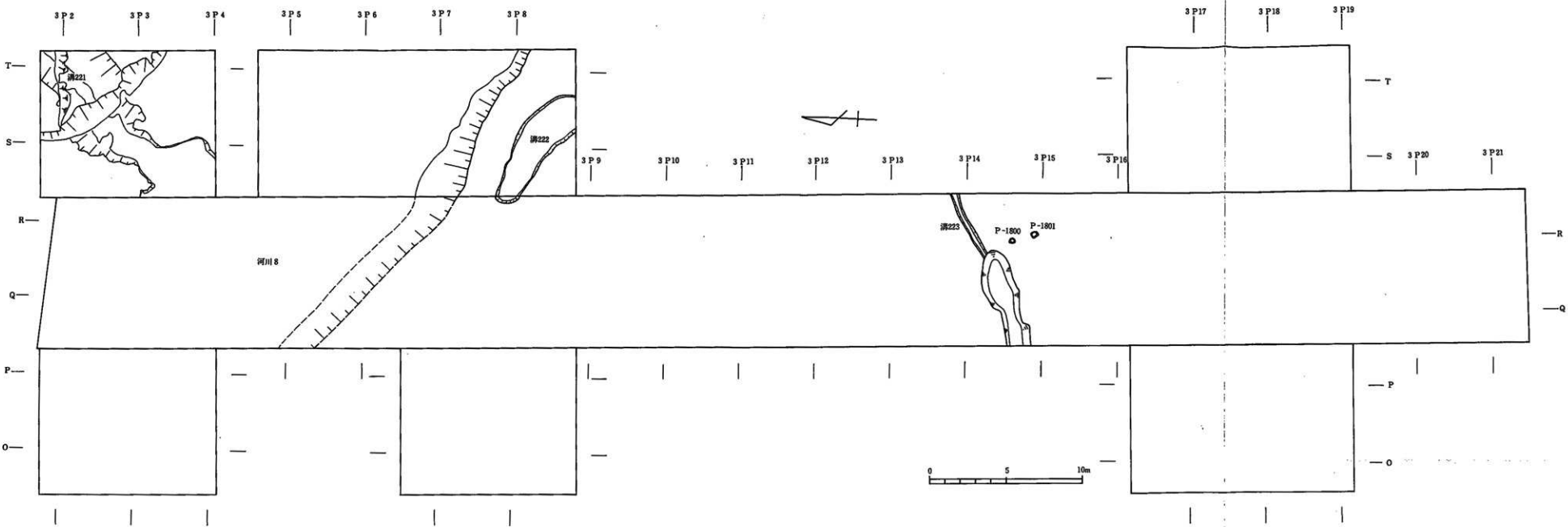




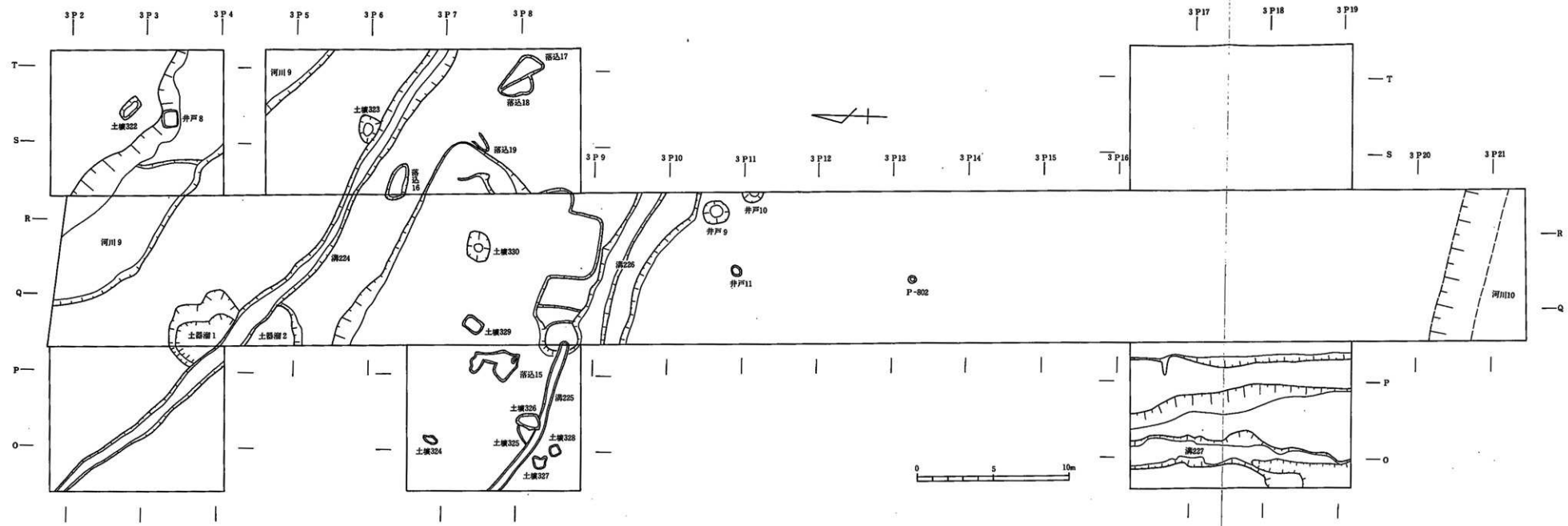


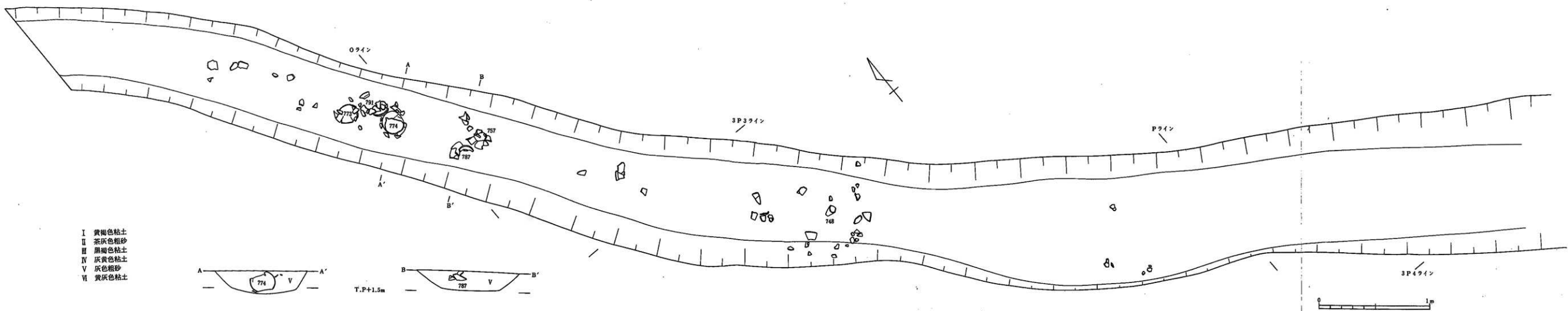
※0はT.P.±0mを指す。数値はT.P.mを現わす。












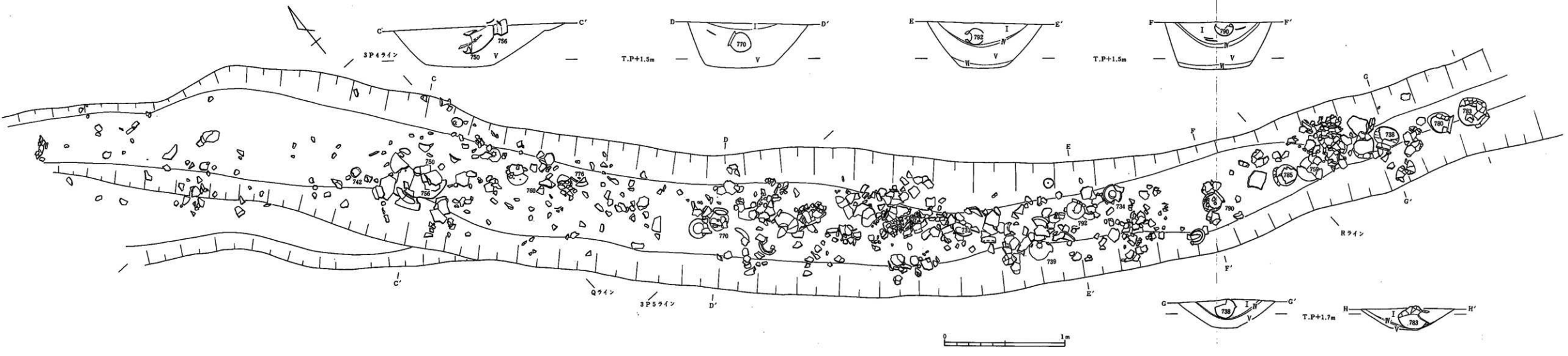


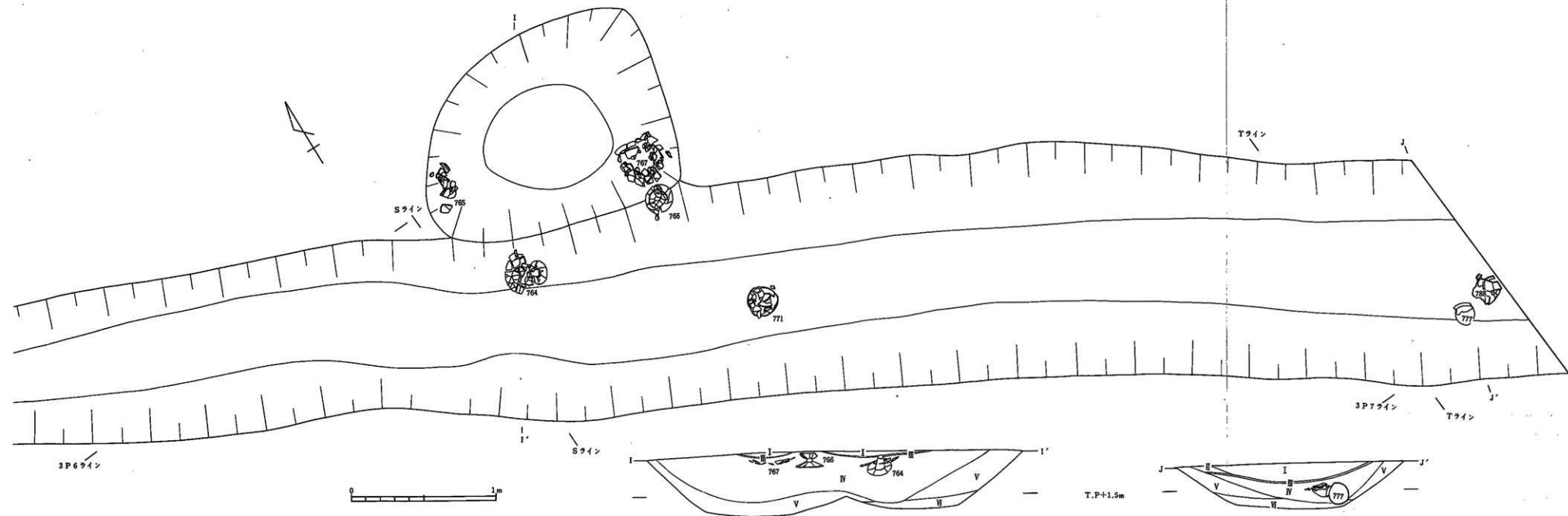
- I 黄褐色粘土
- II 茶灰色粗砂
- III 黒褐色粘土
- IV 灰黄色粘土
- V 灰色粗砂
- VI 黄灰色粘土

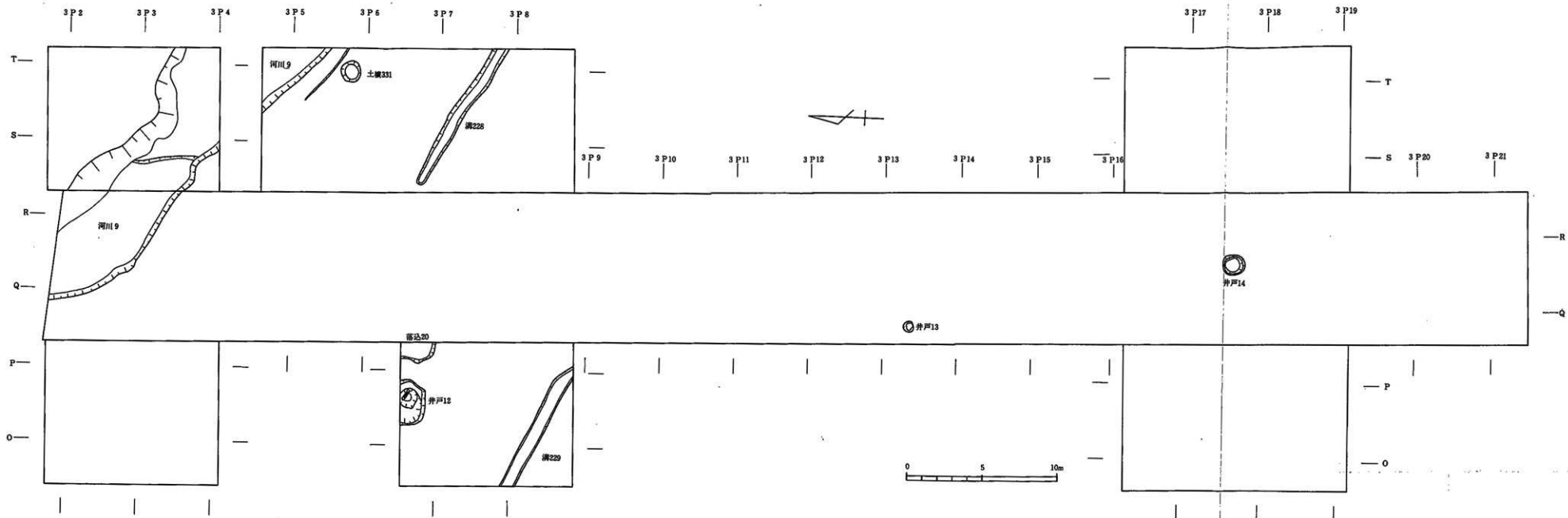


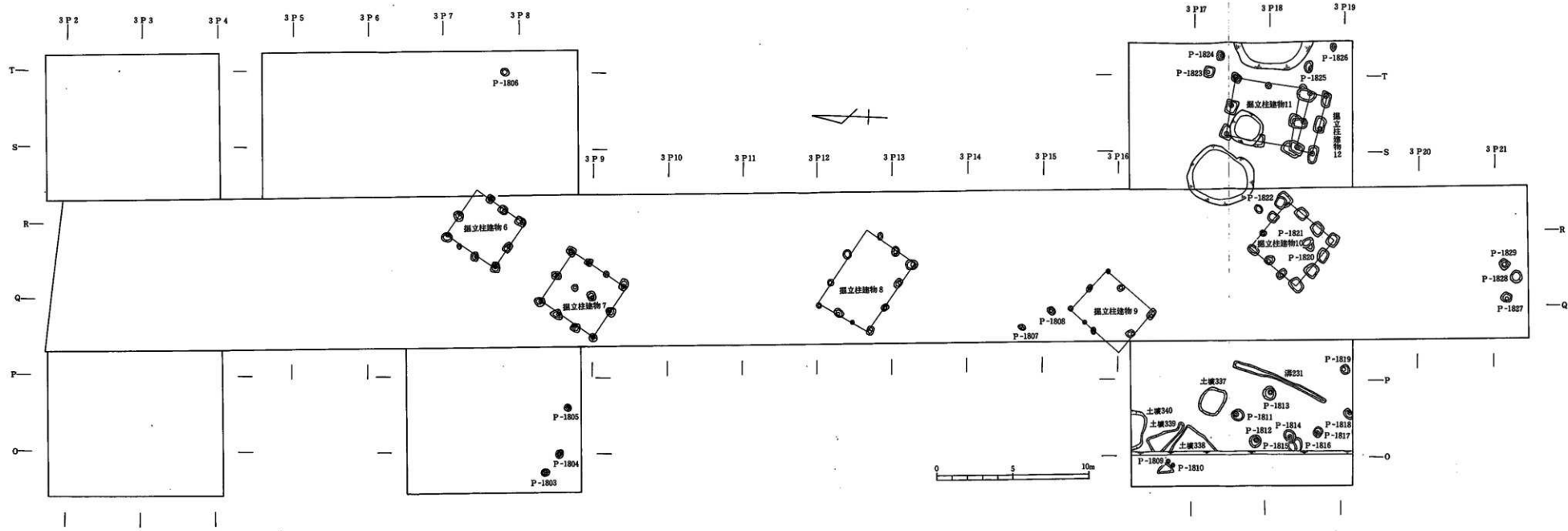
T.P.+1.5m

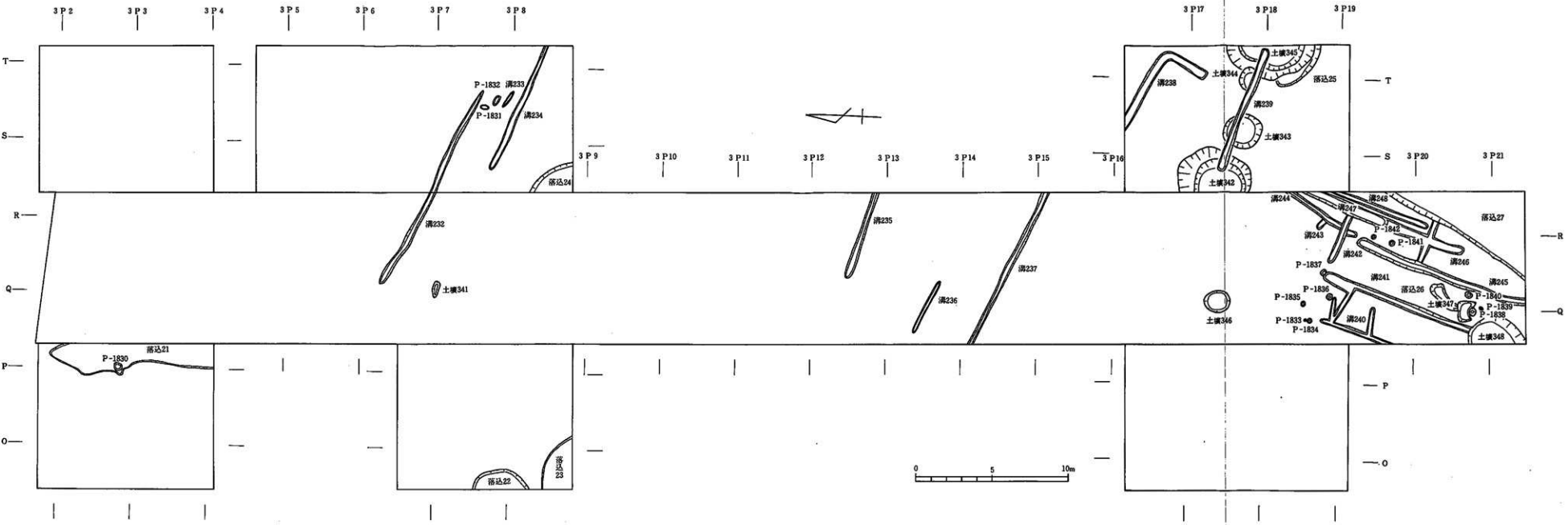






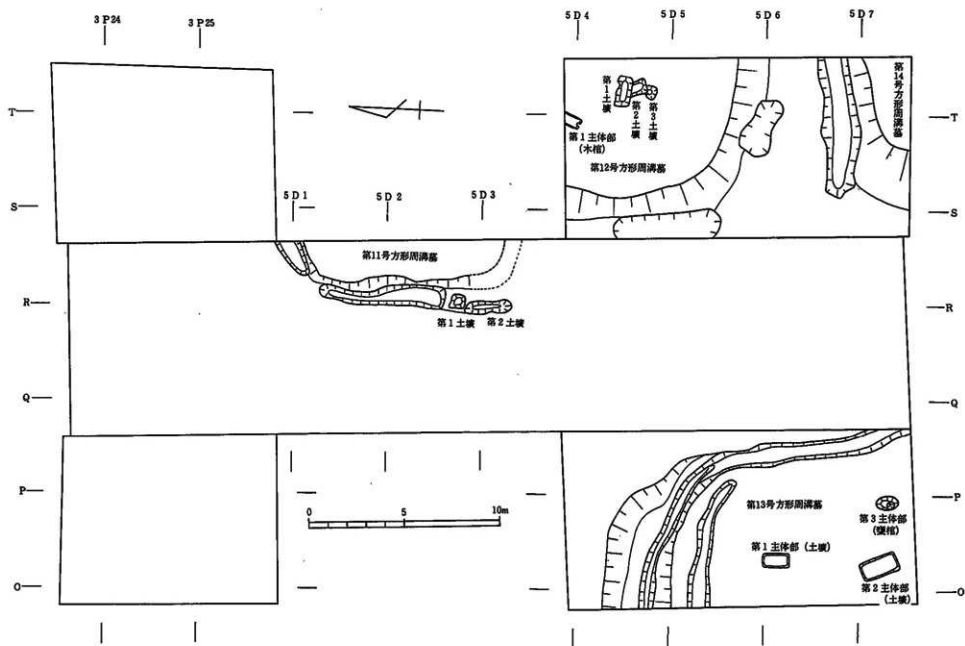




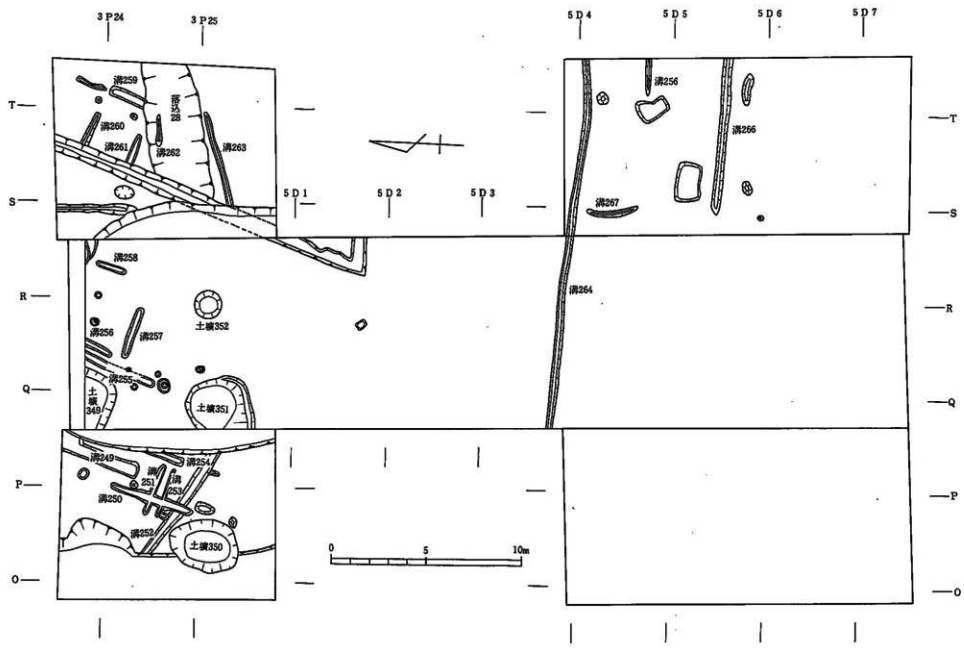


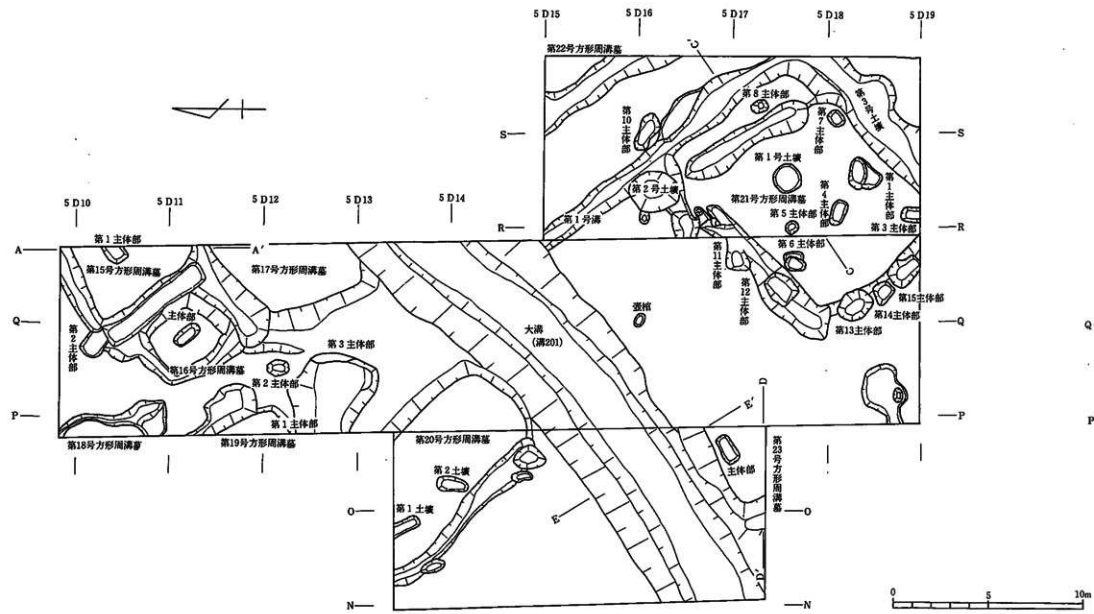




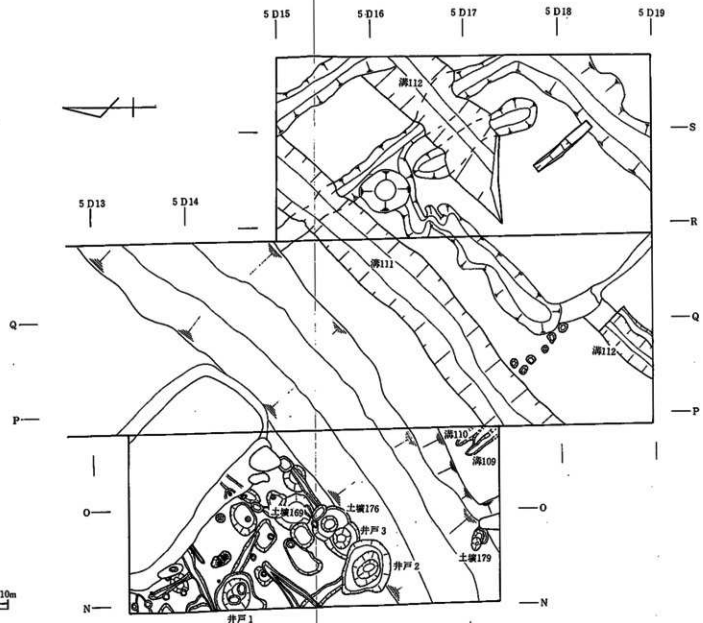


图十八 C地区 奈良时代以降遗迹平面 实测图

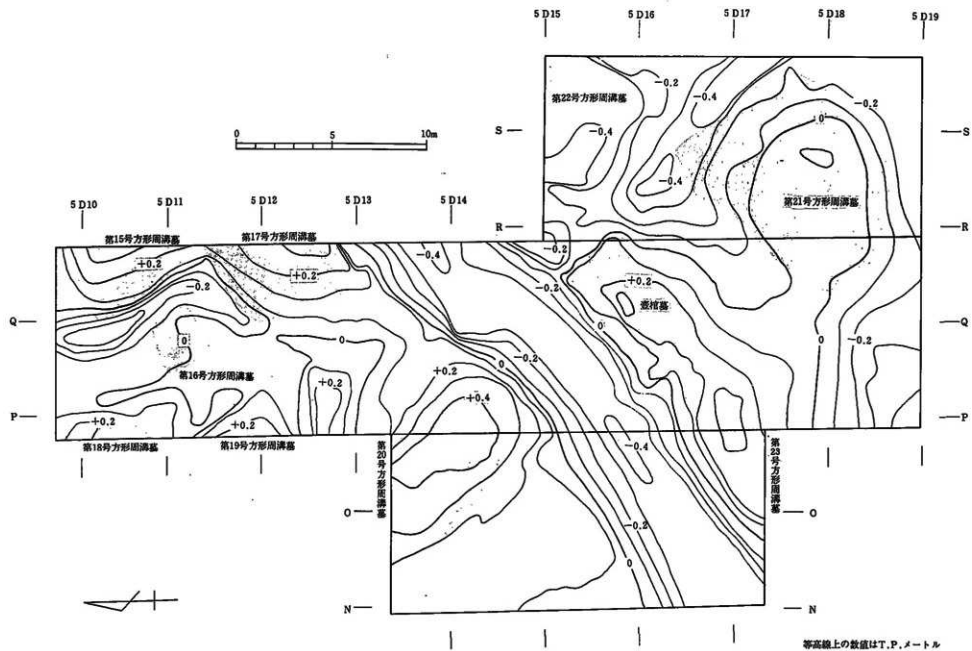


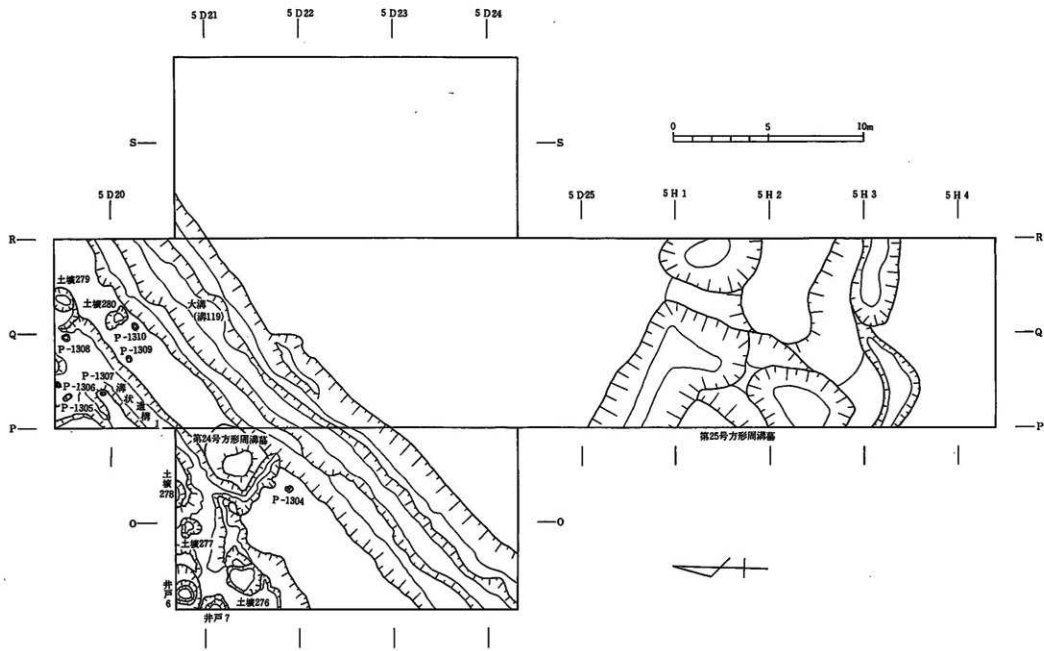


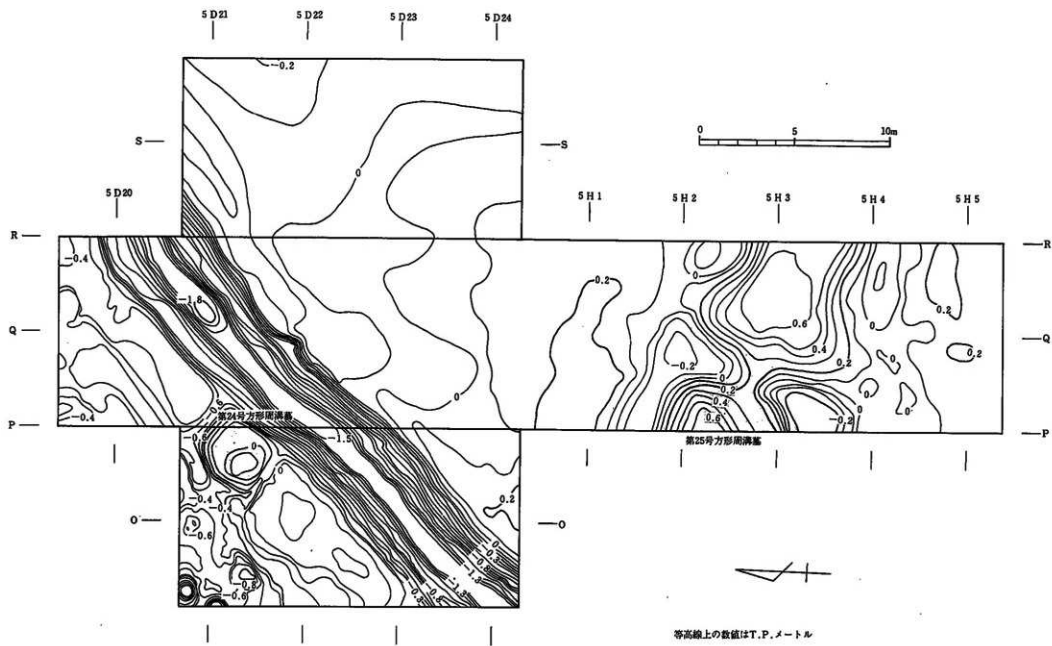
弥生時代中期遺構面Ⅱ

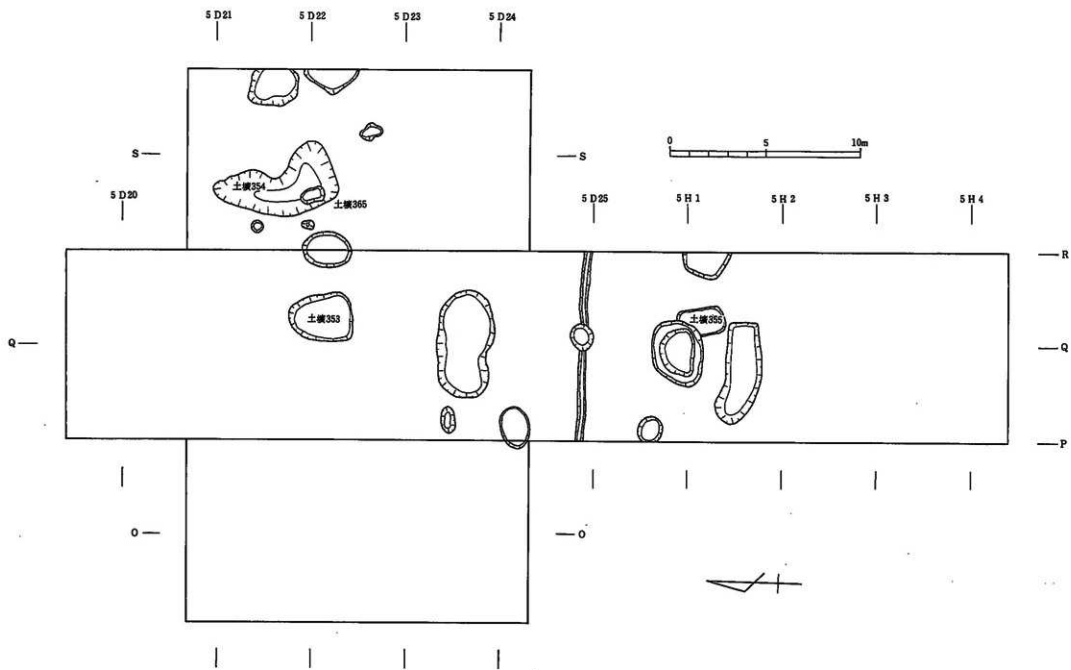


弥生時代中期遺構面Ⅰ

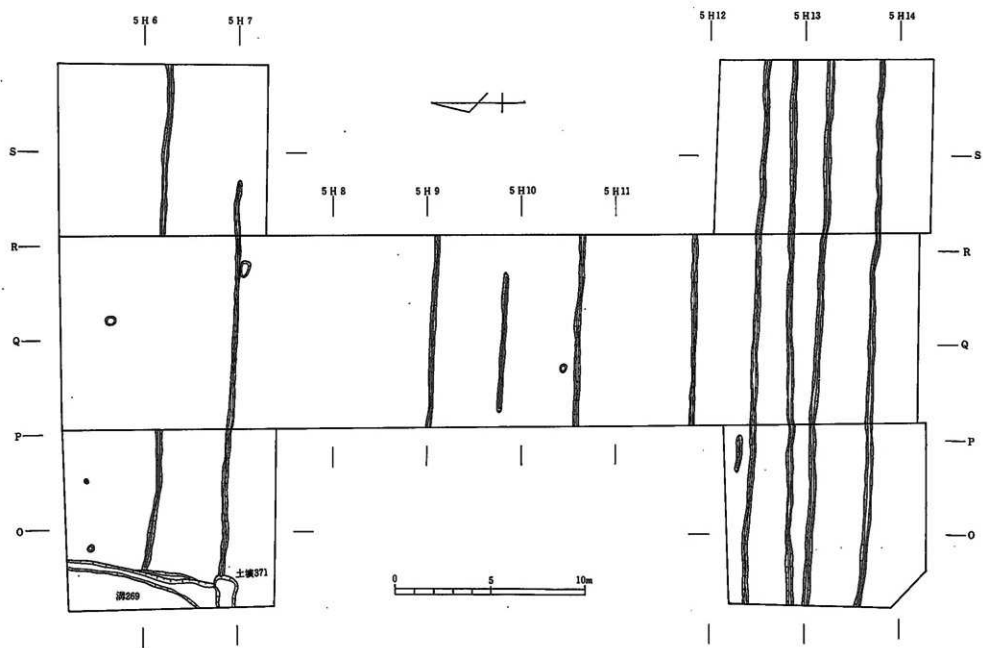




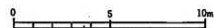
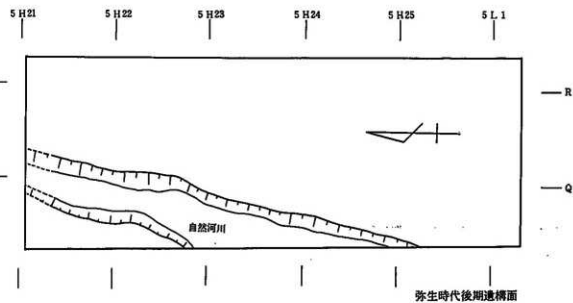
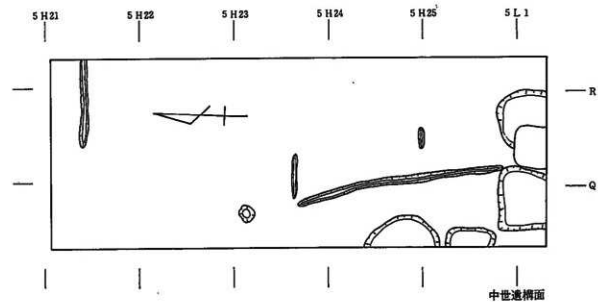
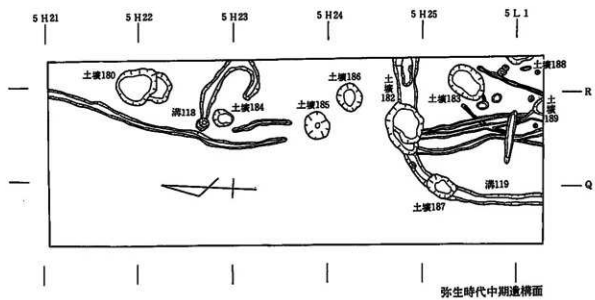



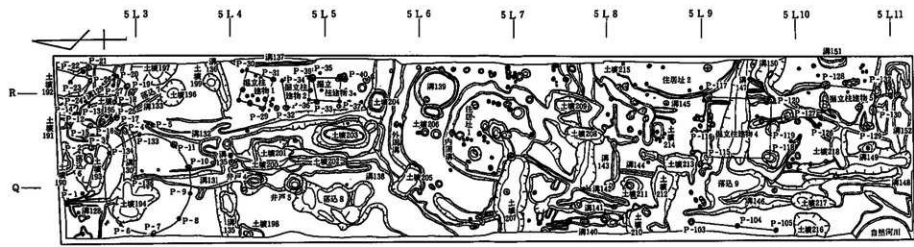


图二十四 F地区 中世遗物面 实例图

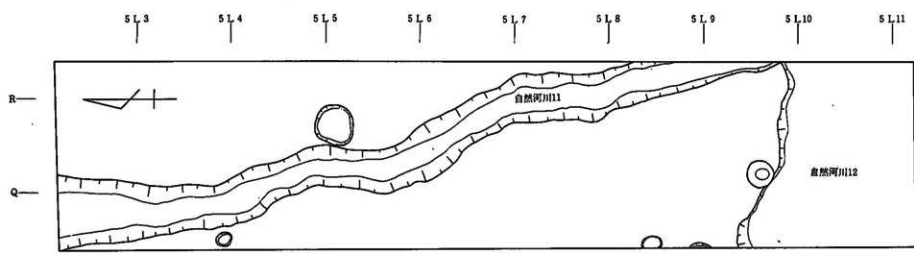




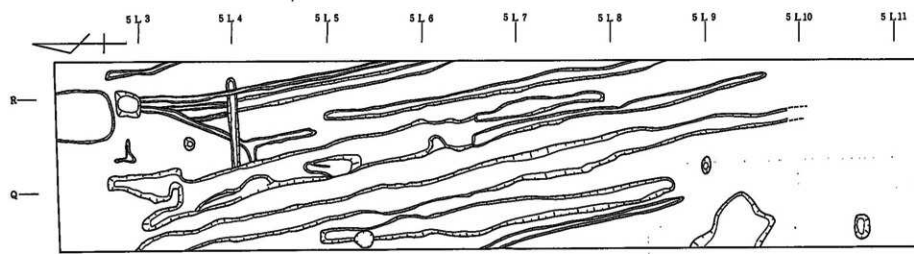




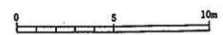
弥生時代中期遺構面



古墳時代中期遺構面



中世遺構面



付図二十六 日地区 弥生時代中期、古墳時代中期、中世遺構面 実測図