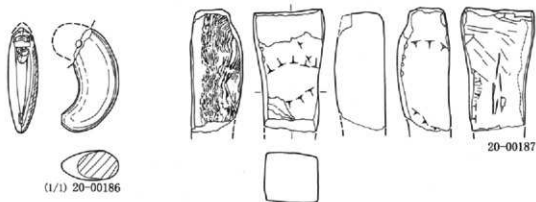
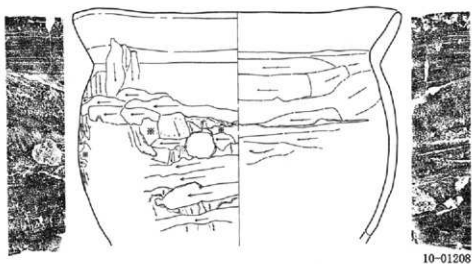
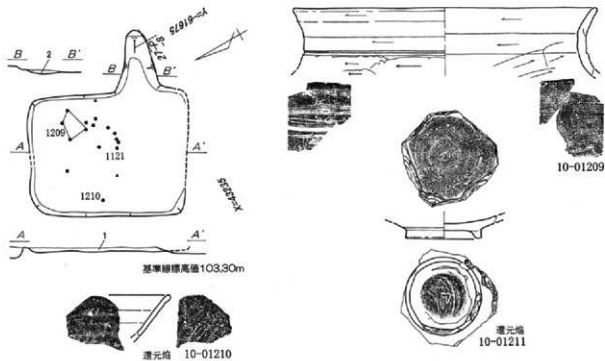


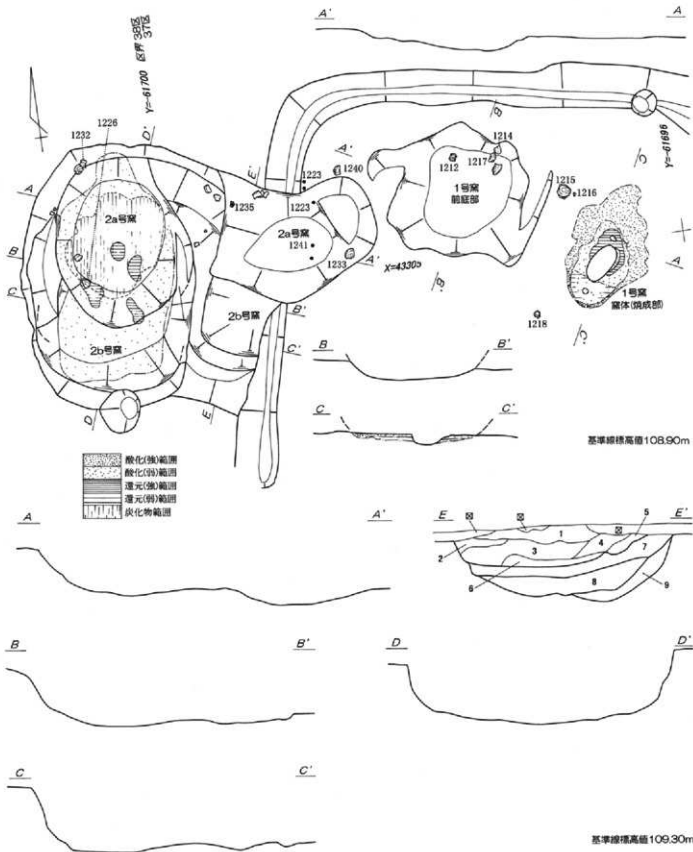
第252図 第68号住居跡出土遺物実測図 1 : 3 (6)



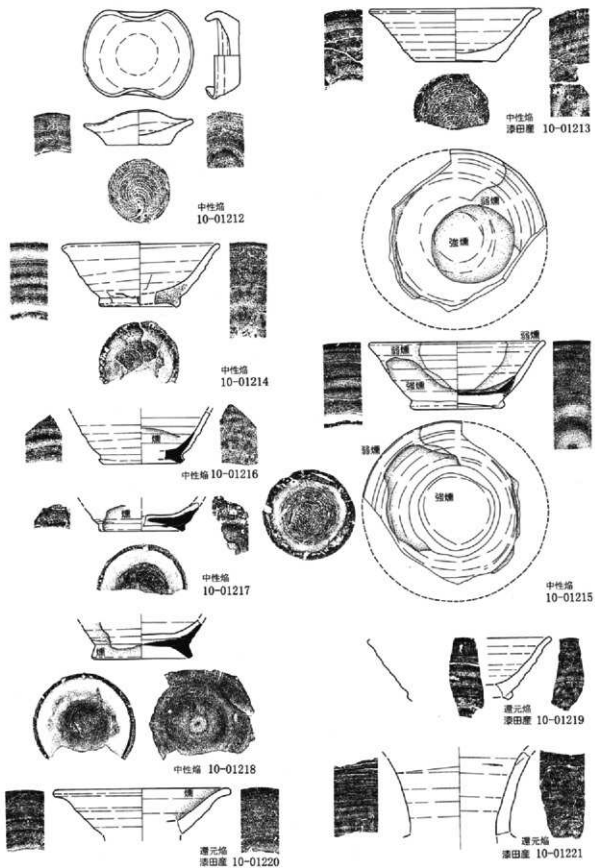
第253図 第68号住居跡出土遺物実測図 1 : 1 · 1 : 3 (7)



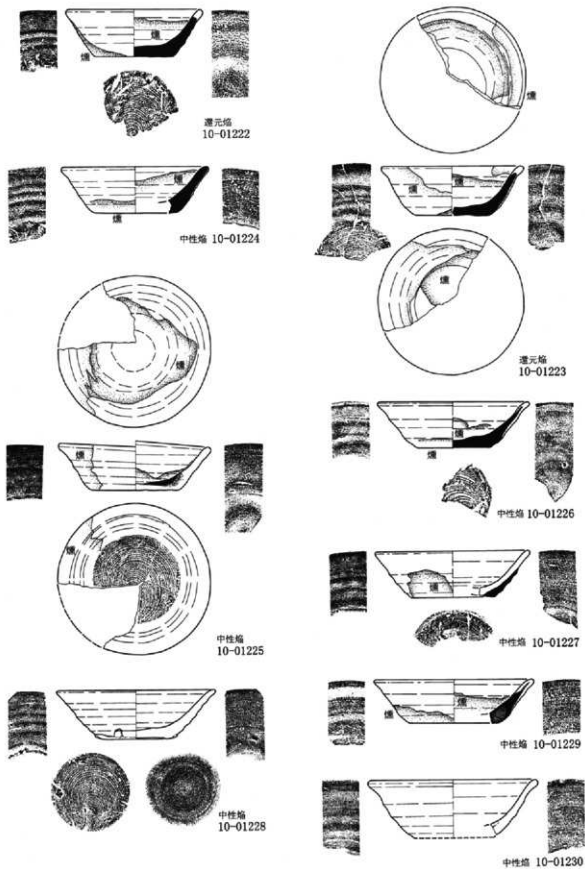
第254図 第69号住居跡 1 : 60 · 出土遺物実測図 1 : 3



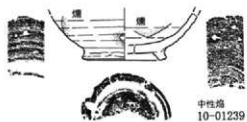
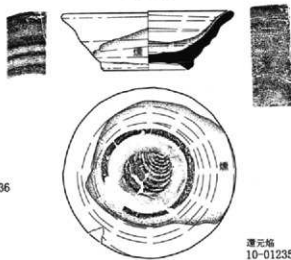
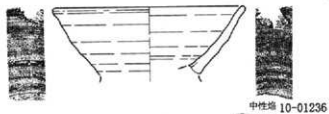
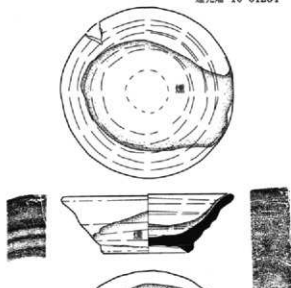
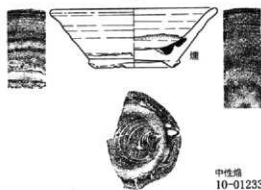
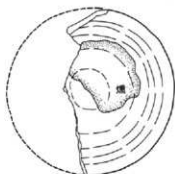
第255図 第1・2号窟跡実測図1:30



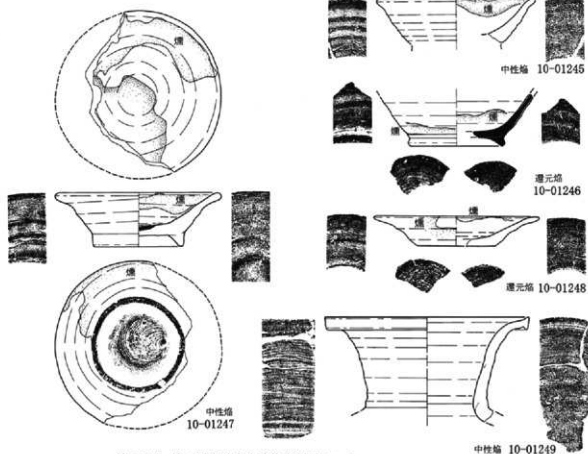
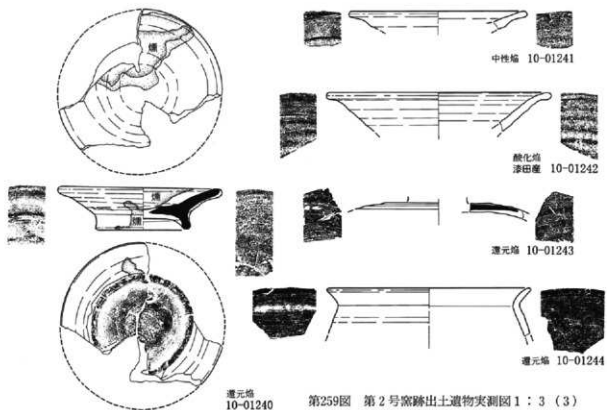
第256図 第1号窯跡出土遺物実測図1:3



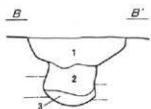
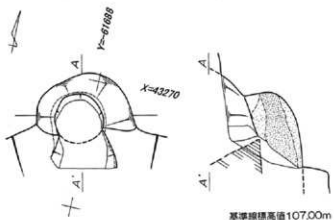
第257图 第2号窟跡出土遺物実測図1:3(1)



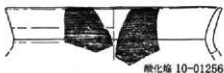
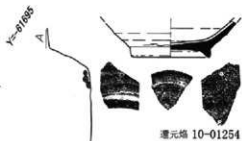
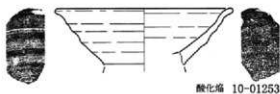

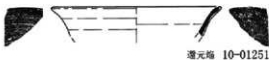
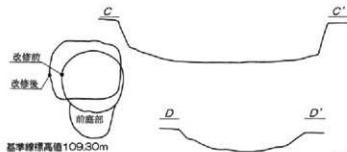
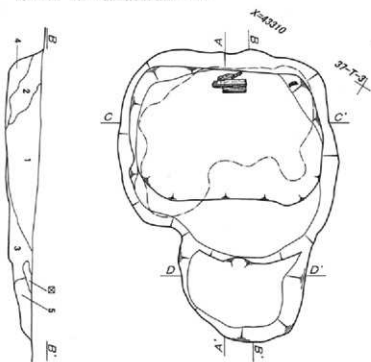
第258图 第2号窟跡出土物実測图 1:3 (2)



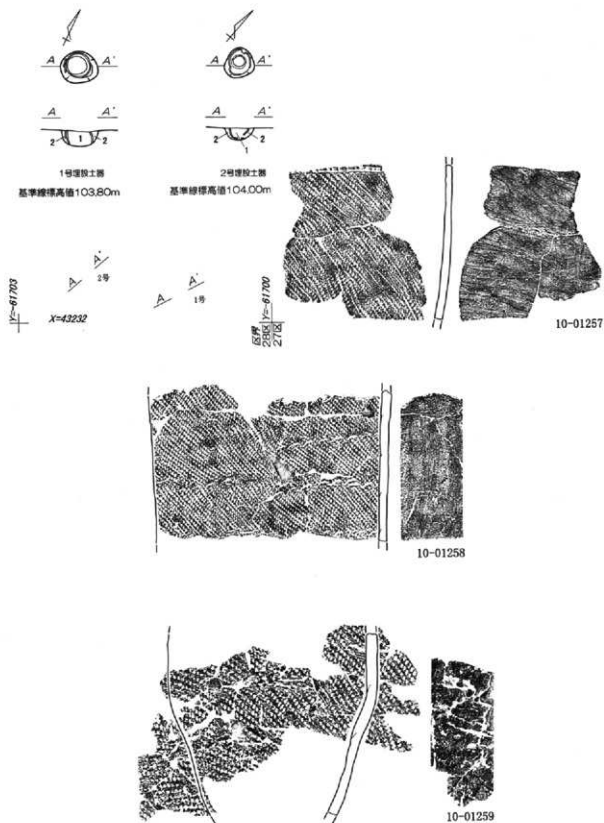
富田源田遺跡



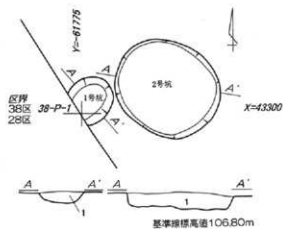
第262図 第4号窯跡実測図1:30



第263図 第5号窯跡1:30・出土遺物実測図1:3



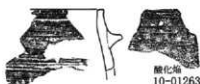
第264図 第1・2号埋設土器 1:30・出土位置図 1:60・出土遺物実測図 1:3



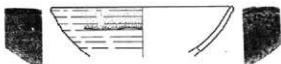
基準標高106.80m



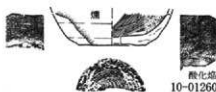
還元焙
漆田産 墨書-94 10-01261



酸化焙
10-01263



10-01264



酸化焙
10-01260

1号土坑



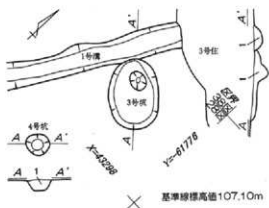
酸化焙
墨書-95
10-01262



10-01265

2号土坑

3・4号土坑 3号土坑



基準標高107.10m

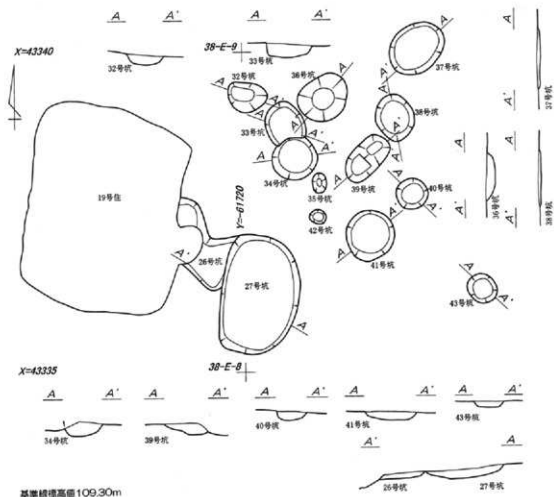


中性焙
漆田産 10-01266

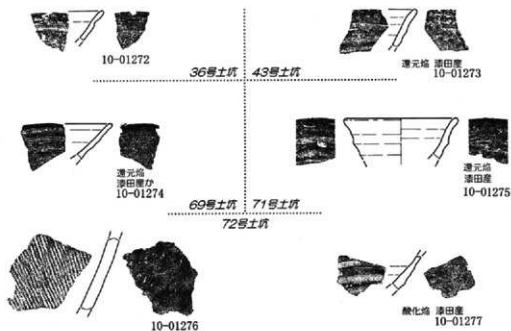


10-01267

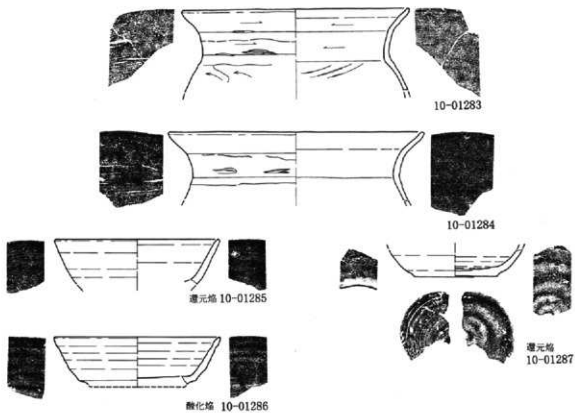
第265図 土坑実測図1:60・出土物実測図1:3(1)



基準標高109.30m

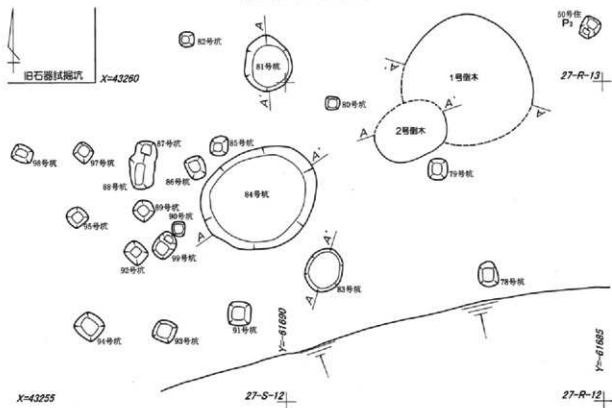


第267图 土坑実測図 1 : 60・出土遺物実測図 1 : 3 (3)

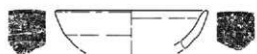
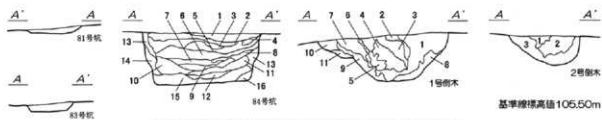


76号土坑

78~95・97~99号土坑



第269图 土坑実測図1:60・出土遺物実測図1:3(5)



锈蚀器 10-01288

83号土坑




10-01289

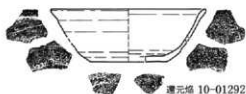
84号土坑



10-01290



10-01291



還元器 10-01292



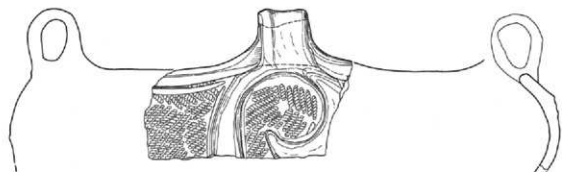
還元器 10-01293



锈蚀器 10-01294

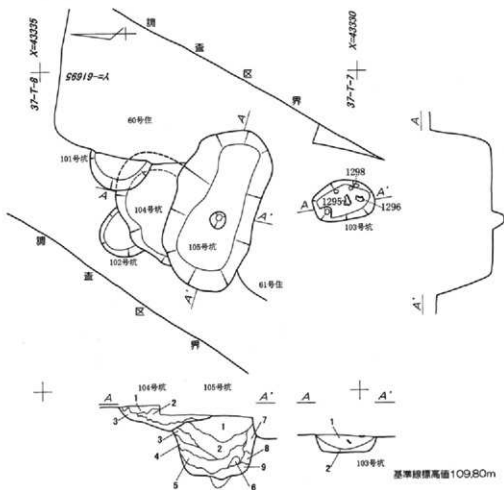
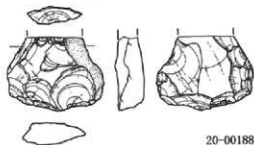
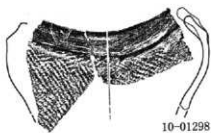
93号土坑

103号土坑



10-01295

第270图 土坑实测图 1:60 · 出土遗物实测图 1:3 (6)



第271图 土坑夹剖图1:60・出土遺物夹剖图1:3(7)

北侧调查区



Y=61705



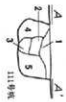
Y=61700



Y=61695



X=42295



区界 28区 27区
28-A-20



+

X=42295



28-B-20



36号柱

X=42300



28-A-19



28号柱

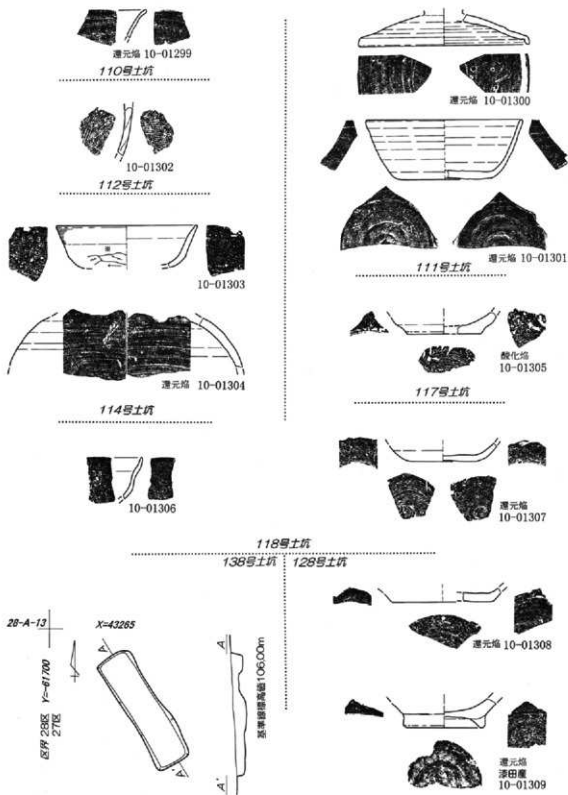
27号柱

27-A-19

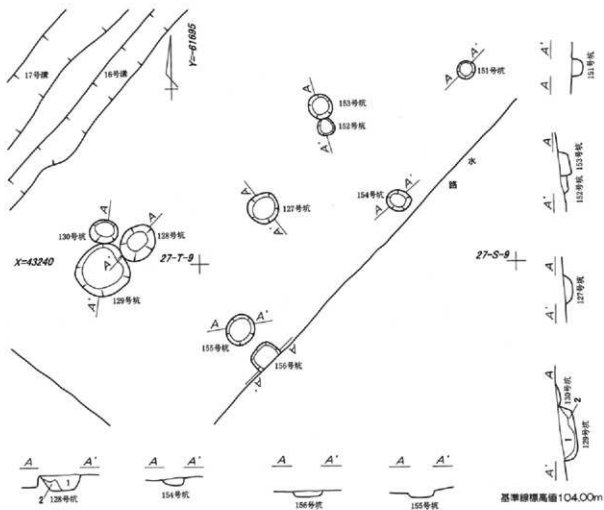


基本比例尺 1:10,000

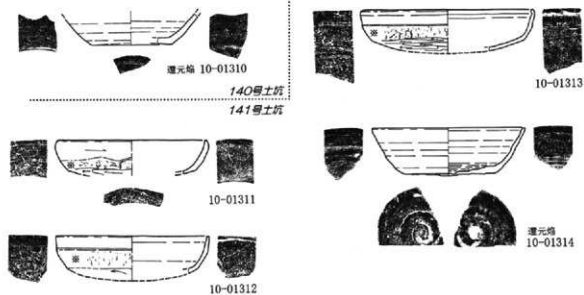
第272图 土坑平面图 1:50 (8)



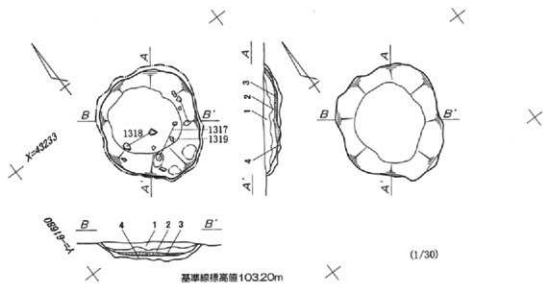
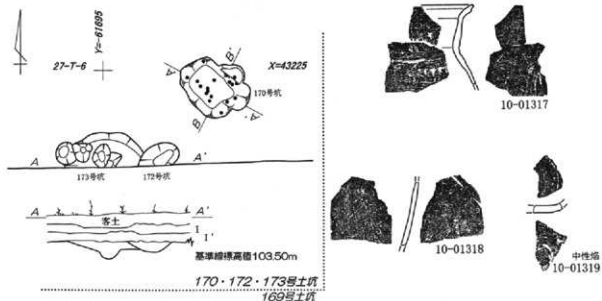
第273図 土坑実測図1:60・出土物実測図1:3(9)



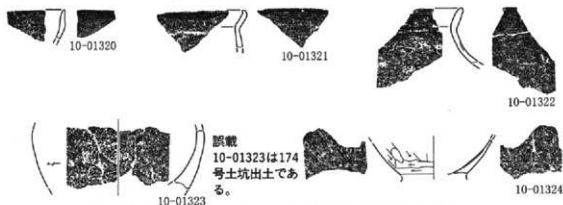
127~130・151~156号土坑



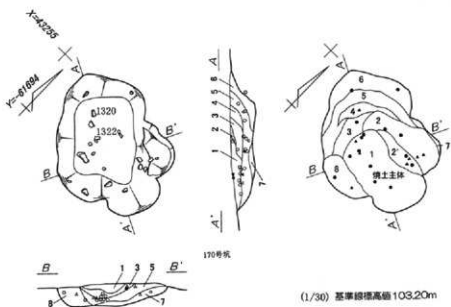
第274图 土坑实测图 1 : 60 • 出土遗物实测图 1 : 3 (10)



170号土坑

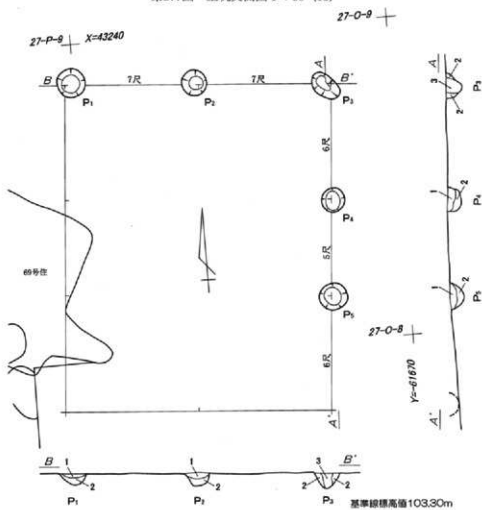


第276図 土坑実測図 1:60・1:30・出土遺物実測図 1:3 (12)



(1/30) 基準標高103.20m

第277图 土坑実測圖 1 : 30 (13)



基準標高103.30m

第278图 第1号掘立柱建物跡実測圖 1 : 60

墨書-51 6住 10-00642 土-坏-体-外 上	墨書-52 6住 10-00643 土-坏-口-外 判読不能	墨書-53 7住 10-00644 土-坏-体-外 判読不能	墨書-54 10住 10-00665 土-坏-底-内 判読不能	墨書-55 10住 10-00665 土-坏-体-外 判読不能
上	𠃉	𠃉	一	丨
墨書-56 11住 10-00672 須-坏-口-外 内	墨書-57 22住 10-00741 須-坏-体-外 内	墨書-58 22住 10-00745 須-坏-体-外 判読不能	墨書-59 24住 10-00760 土-坏-底-内 内	墨書-60 25住 10-00768 須-坏-体-外 判読不能
𠃉	𠃉	𠃉	𠃉	𠃉
墨書-61 28住 10-00793 土-坏-底-内 武小	墨書-62 28住 10-00793 土-坏-底-外 武小	墨書-63 29住 10-00813 土-壁-胴-内 判読不能	墨書-64 29住 10-00813 土-壁-胴-内 判読不能	墨書-65 31住 10-00829 土-坏-口-外 判読不能
𠃉	𠃉	𠃉	𠃉	𠃉
墨書-66 31住 10-00839 土-壁-胴-外 判読不能	墨書-67 31住 10-00844 土-坏-体-外 判読不能	墨書-68 31住 10-00845 土-坏-体-外 判読不能	墨書-69 31住 10-00846 土-坏-体-外 男	墨書-70 31住 10-00847 須-坏-口-外 判読不能
一	𠃉	𠃉	男	𠃉
墨書-71 31住 10-00848 須-坏-口-外 判読不能	墨書-72 31住 10-00850 須-坏-体-外 判読不能	墨書-73 32住 10-00857 須-坏-胴-外 判読不能	墨書-74 32住 10-00858 須-坏-口-外 判読不能	墨書-75 34住 10-00864 土-坏-体-外 不小圓小
𠃉	𠃉	𠃉	𠃉	𠃉

第279図 墨書集成1:3(3)

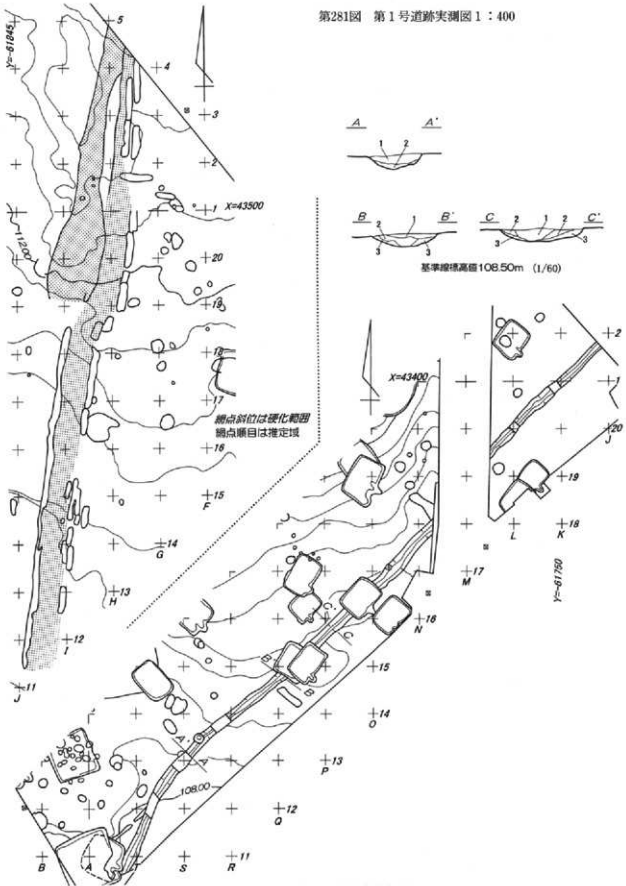
墨書-76	34住	墨書-77	34住	墨書-78	33住	墨書-79	45住	墨書-80	48住
10-00865		10-00871		10-00877		10-00998		10-01066	
土-坏-腰-外		須-坏 ₂ ±境-体-外		須-坏-体-外		土-坏-底-外		須-坏-底-外	
判読不能		石か		判読不能		人		判読不能	
									
墨書-81	56住	墨書-82	56住	墨書-83	56住	墨書-84	56住	墨書-85	56住
10-01110		10-01111		10-01114		10-01115		10-01121	
土-坏-体-外		土-境-口-外		土-坏-底-外		土-壁-厨-外		須-坏 ₂ ±境-体-内	
内		判読不能		判読不能		判読不能		判読不能	
									
墨書-86	56住	墨書-87	56住	墨書-88	56住	墨書-89	56住	墨書-90	60住
10-01122		10-01122		10-01123		10-01125		10-01143	
須-坏-腰-内		須-坏-腰-外		須-境-体-外		須-境-底-内		須-坏-体-外	
石か		判読不能		神か		東か		判読不能	
									
墨書-91	61住	墨書-92	65住	墨書-93	65住	墨書-94	2坑	墨書-95	2坑
10-01146		10-01161		10-01171		10-01261		10-01262	
須-坏-底-外		土-坏-口-内		須-境-体-内		須-坏 ₂ ±境-体-外		須-坏-腰-外	
石		良		判読不能		判読不能		内	
									
墨書-96	30住								
10-01328									
須-坏 ₂ ±境-体-外									
判読不能									
									

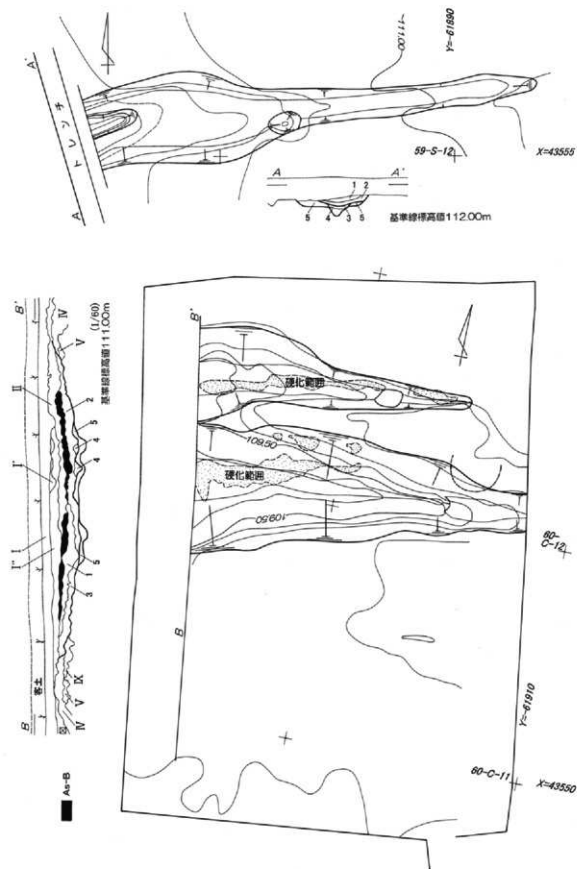
第280図 墨書集成1:3(4)

富田下大日遺跡

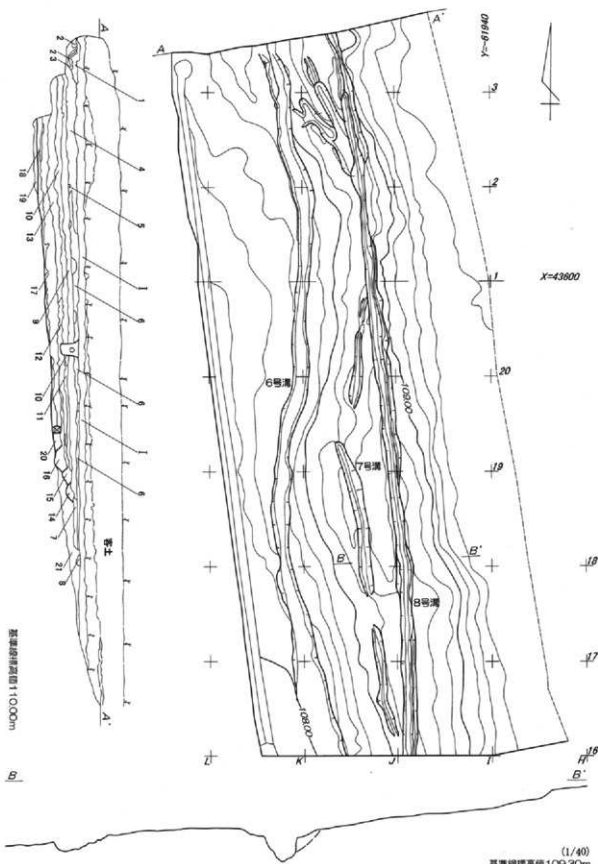


第281図 第1号道跡実測図 1:400

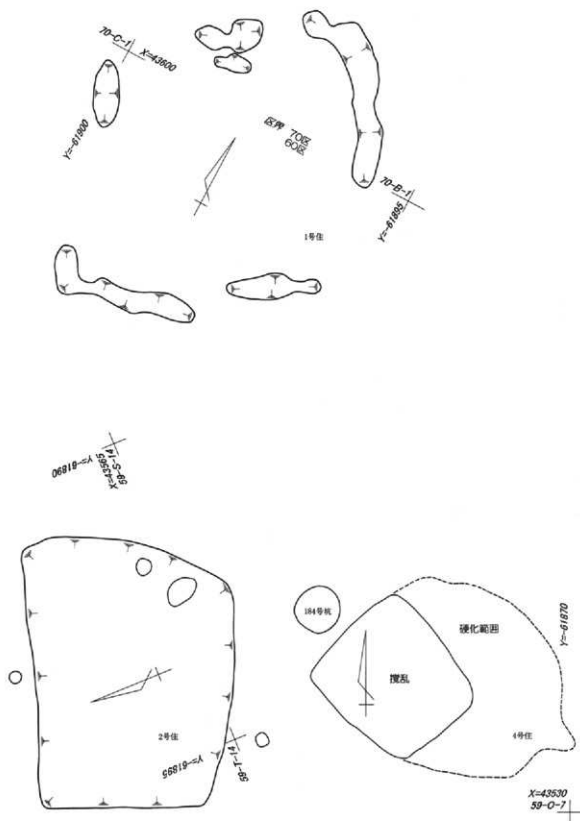




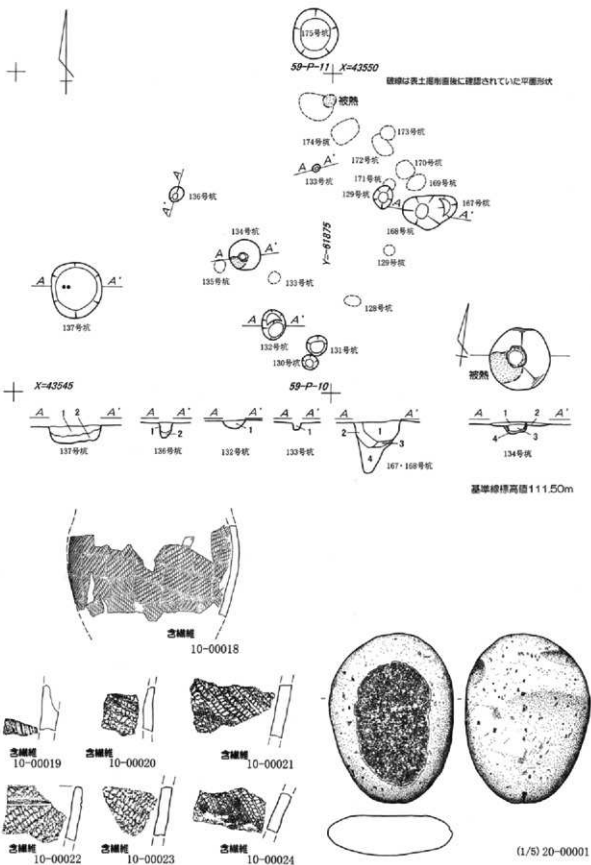
第283図 第2号溝状遺構実測図 1:60・1:80



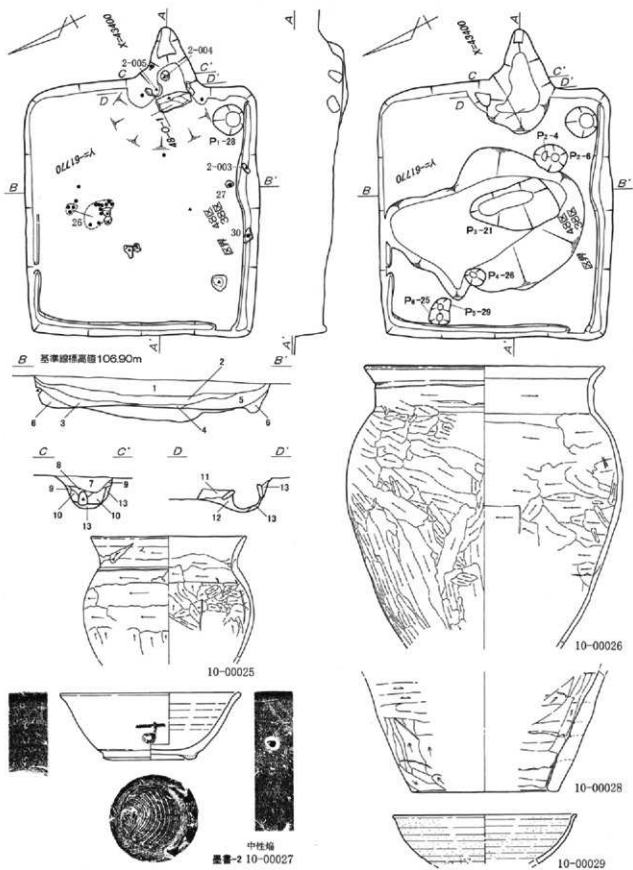
第284图 第6~8号溝状遺構実測図(平面图1:200・断面图1:100)




第287图 第1・2・4号住居跡実測图 1:60



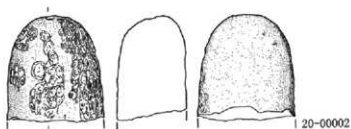
第288図 第3号住居跡 1:60・出土物実測図 1:3・1:5



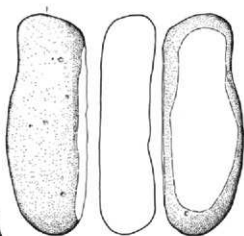
第289図 第5号住居跡1:60・出土遺物実測図1:3(1)



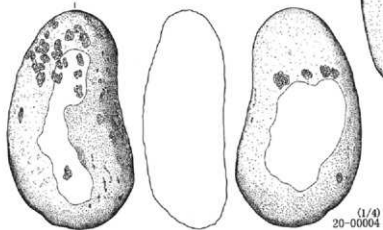
遷元編
10-00030



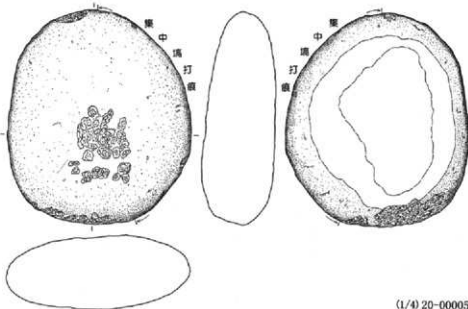
20-00002



20-00003

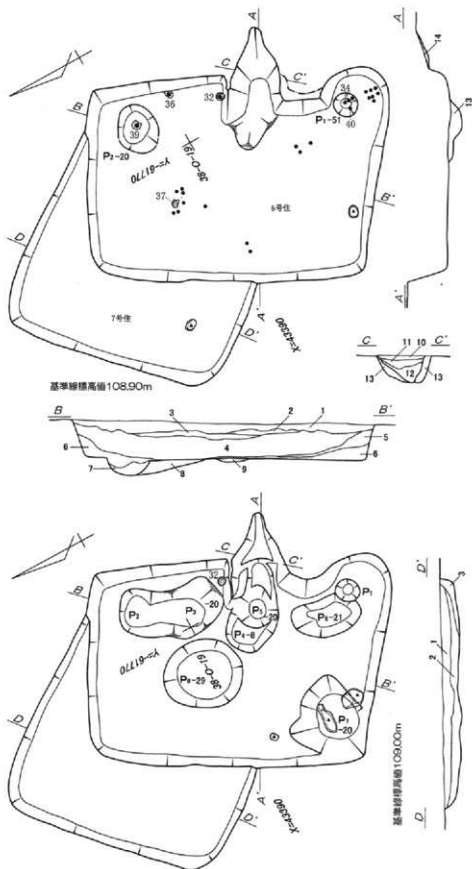


(1/4)
20-00004

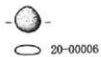
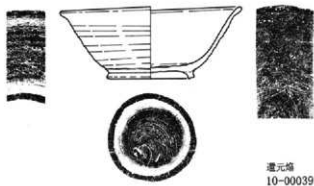

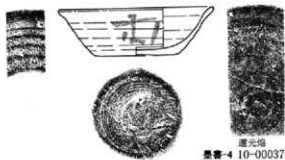
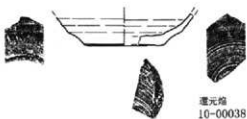
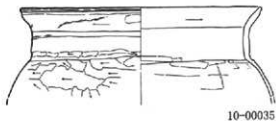
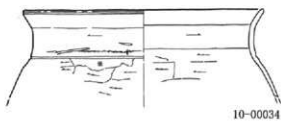
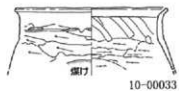
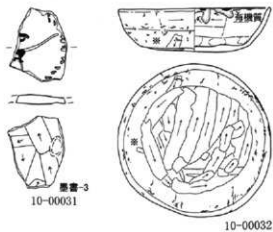


(1/4) 20-00005

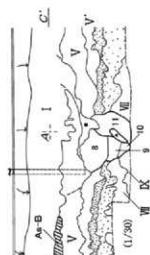
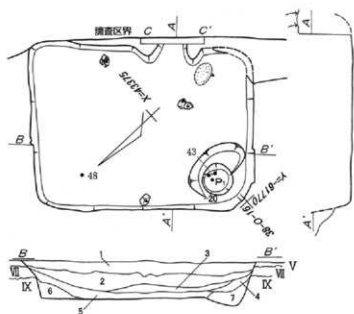
第290图 第5号住居跡出土遺物実測图1:3・1:4(2)



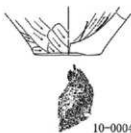
第291图 第6・7号住居跡実測図 1:60



第292図 第6号住居跡出土遺物実測図 1 : 3



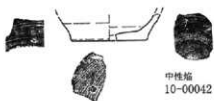
基準標高面108.40m



10-00041



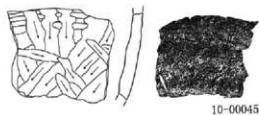
中性焰
10-00043



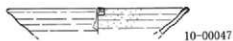
中性焰
10-00042



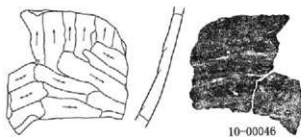
中性焰
10-00044



10-00045



10-00047

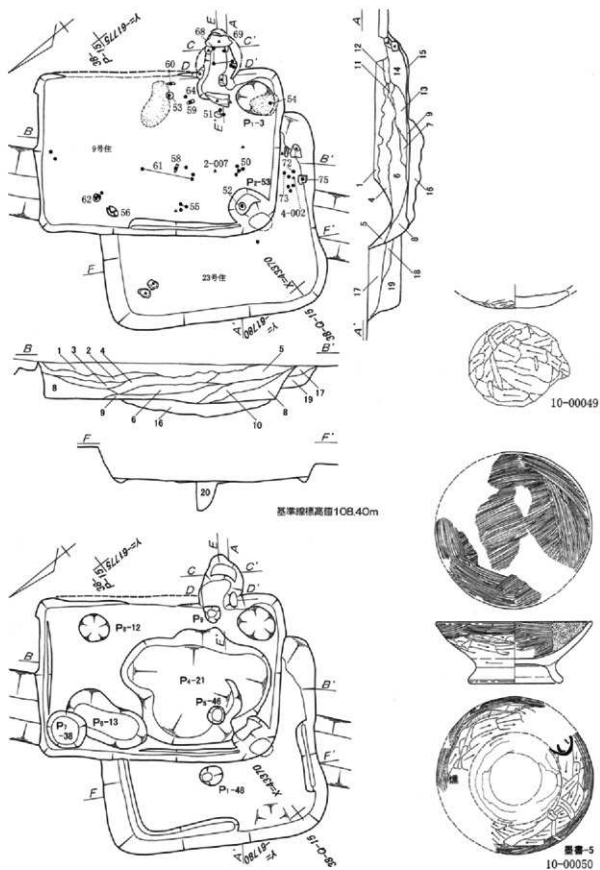


10-00046

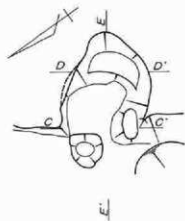
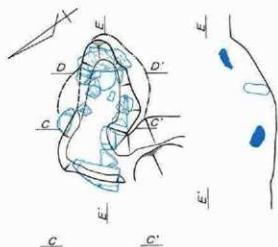


還元焰
10-00048

第293図 第8号住居跡1:60・出土物実測図1:3




第294図 第9・23号住居跡実測図1:60・第9号住居跡出土遺物実測図1:3(1)



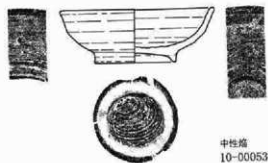
基準標高108.40m



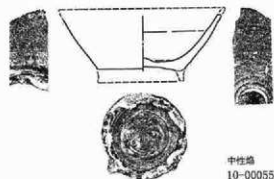
中性筒
10-00052



中性筒
10-00054

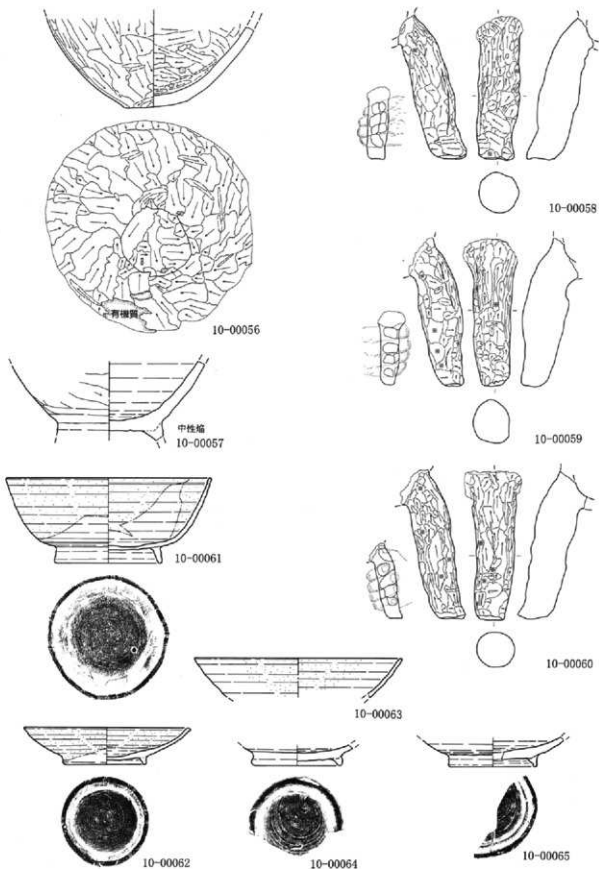


中性筒
10-00053

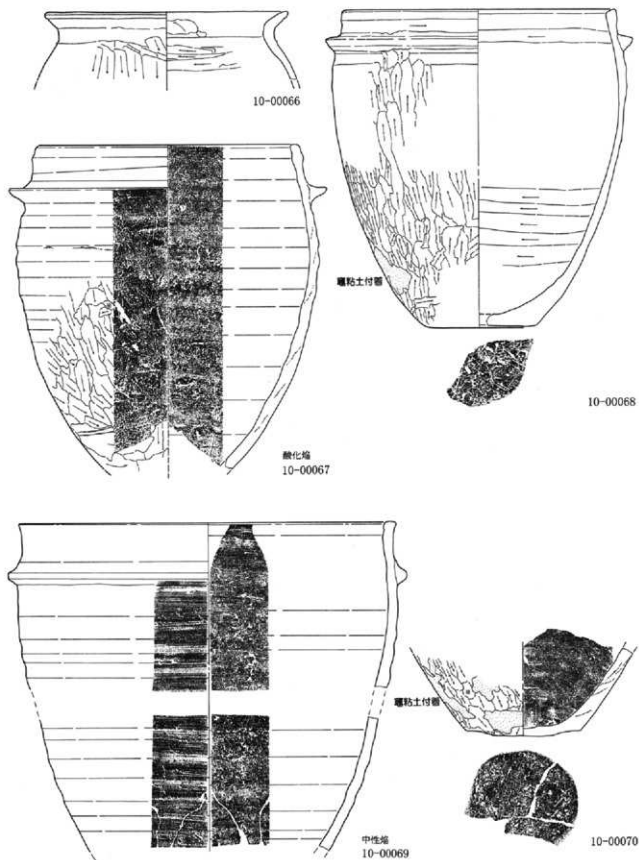


中性筒
10-00055

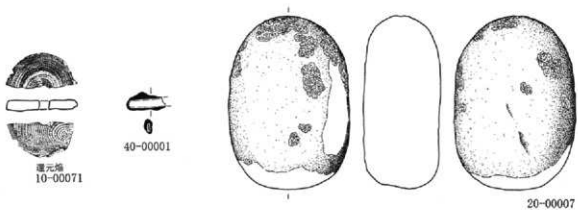
第295図 第9号住居跡竈1:30・出土遺物実測図1:3(2)



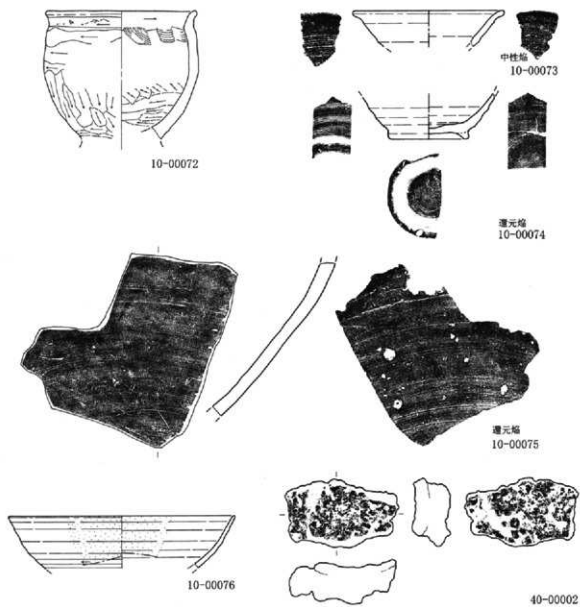
第296圖 第9号住居跡出土遺物実測圖1:3(3)



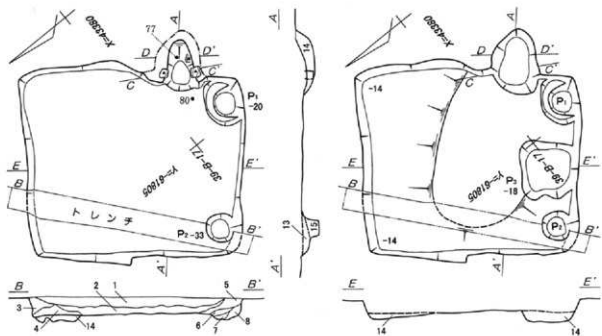
第297図 第9号住居跡出土遺物実測図1：3（4）



第298図 第9号住居跡出土遺物実測図1:3(5)



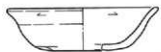
第299図 第23号住居跡出土遺物実測図1:3



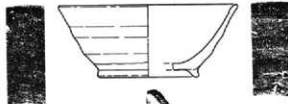
基準線標高値108.90m



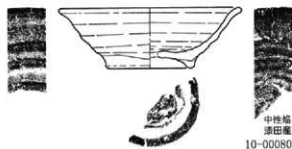
遺元地 10-00078



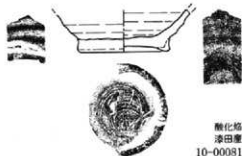
10-00077



中性地
10-00079

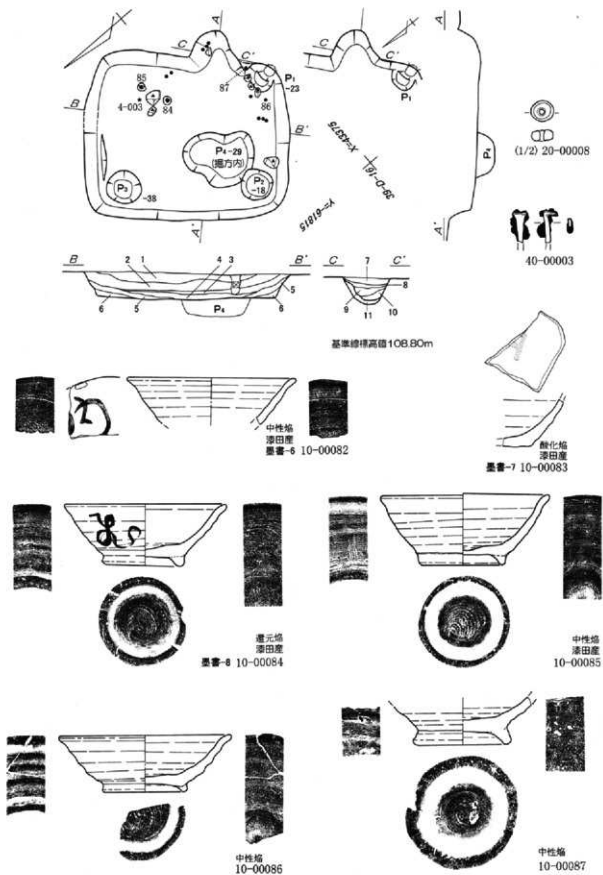


中性地
原田産
10-00080

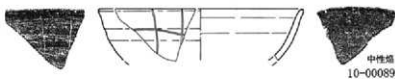
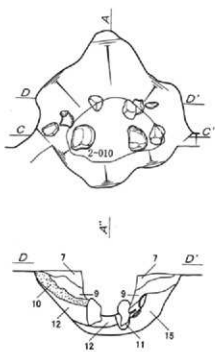
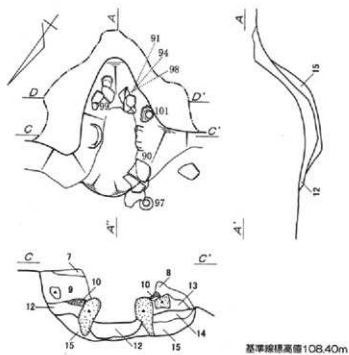
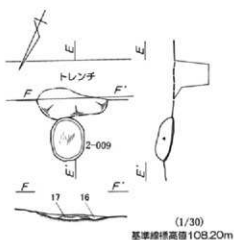
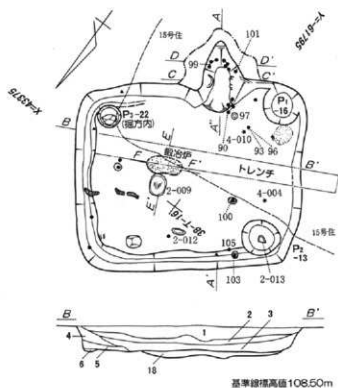


酸性地
漆田産
10-00081

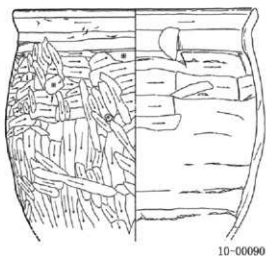
第300図 第10号住居跡 1:60・出土遺物実測図 1:3



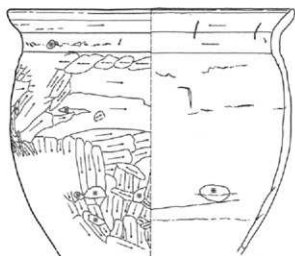
第301图 第11号住居跡 1 : 60・出土遺物実測図 1 : 3



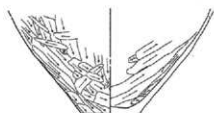
第302図 第12号住居跡 1 : 60・電 1 : 30・出土遺物夾層図 1 : 3 (1)



10-00090



10-00091



陶砂板
10-00092



源田屋カ
酸化塩
10-00093



酸化塩
10-00094



酸化塩
10-00095

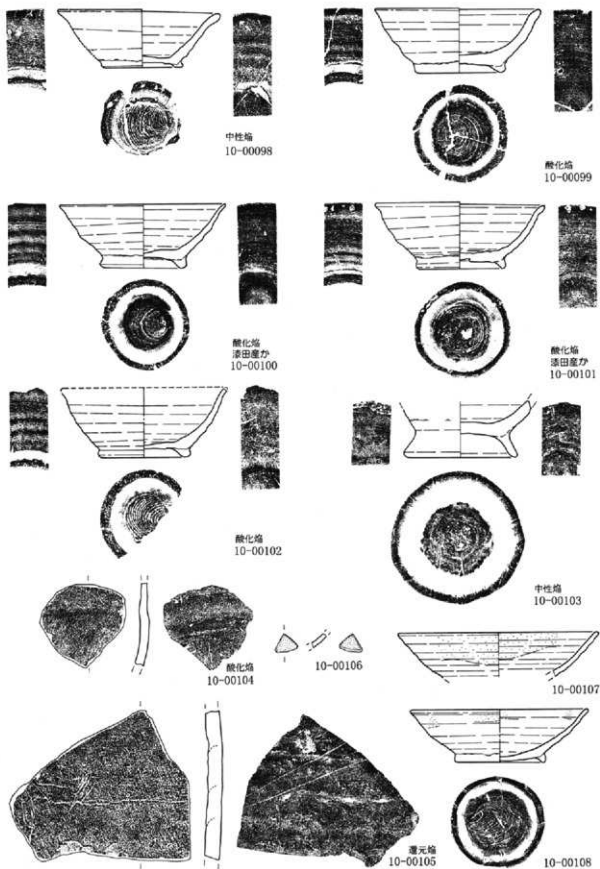


酸化塩
源田屋カ
10-00096



酸化塩
10-00097

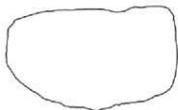
第303図 第12号住居跡出土遺物実測図1:3(2)



第304图 第12号住居跡出土遺物実測图 1 : 3 (3)

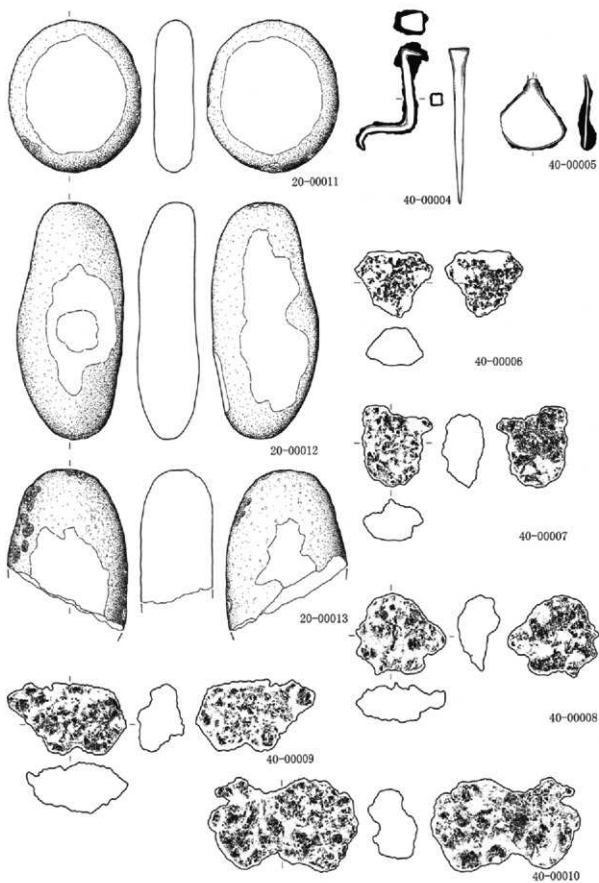


(1/4) 20-00009

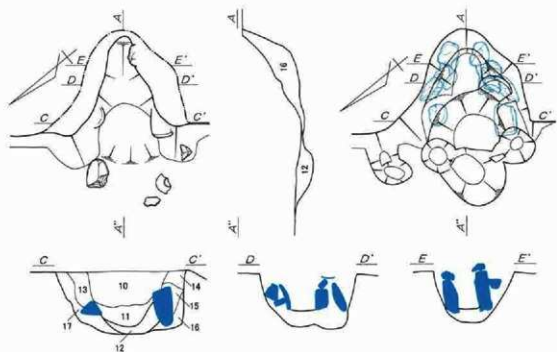


(1/4) 20-00010

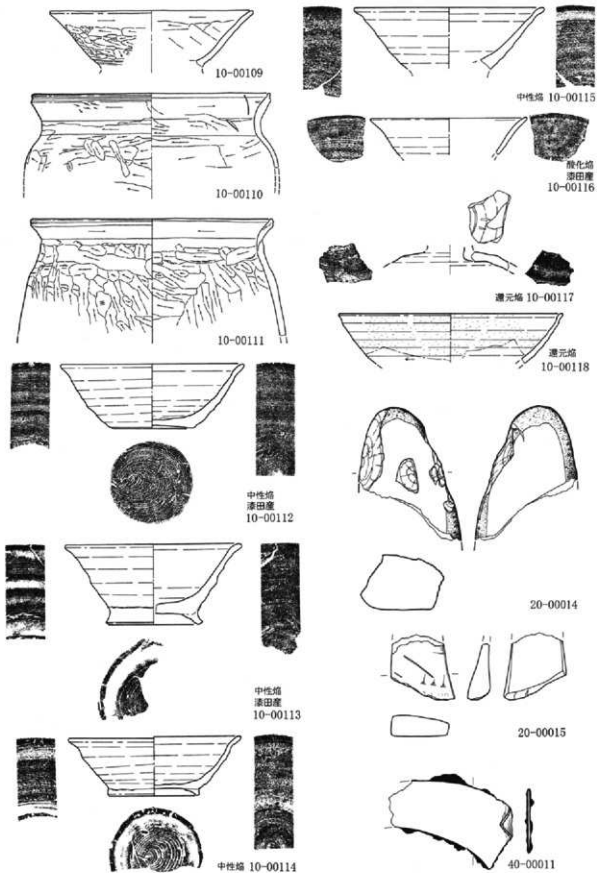
第305图 第12号住居跡出土遺物実測图1:4(4)



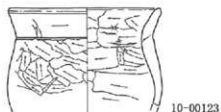
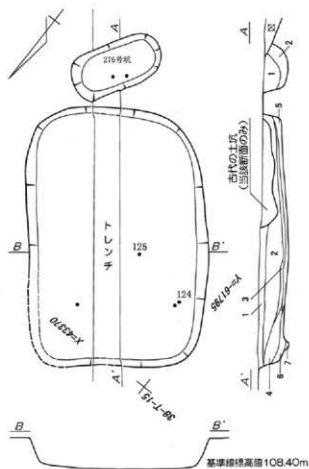
第306图 第12号住居跡出土遺物実測図1:3(5)



第307図 第13号住居跡 1 : 60 • 竈実測図 1 : 30



第308图 第13号住居跡出土遺物実測图 1:3 (1)



10-00123



還元焙 10-00124

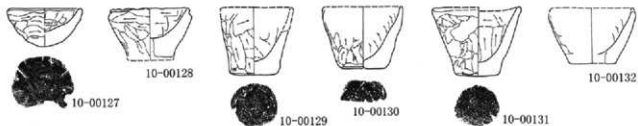


還元焙 10-00125



10-00126

第310図 第14号住居跡1:60・出土遺物実測図1:3



10-00127

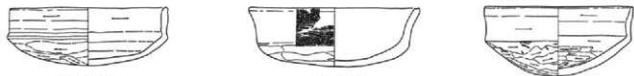
10-00128

10-00129

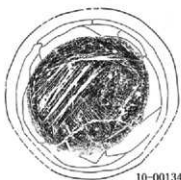
10-00130

10-00131

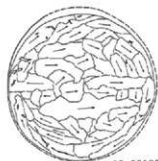
10-00132



10-00133

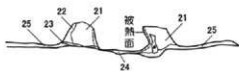
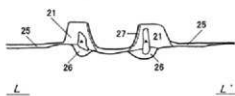
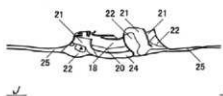
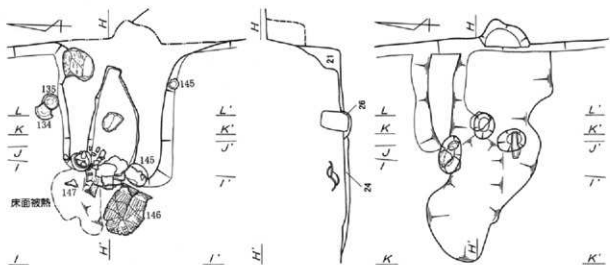


10-00134

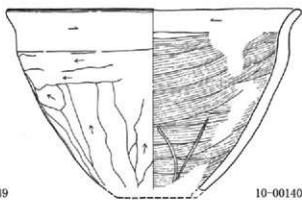
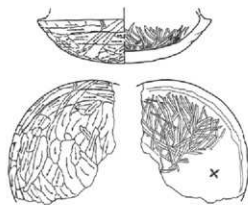
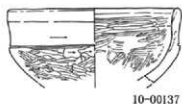
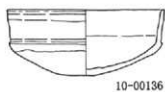
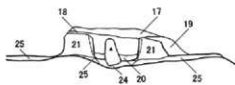


10-00135

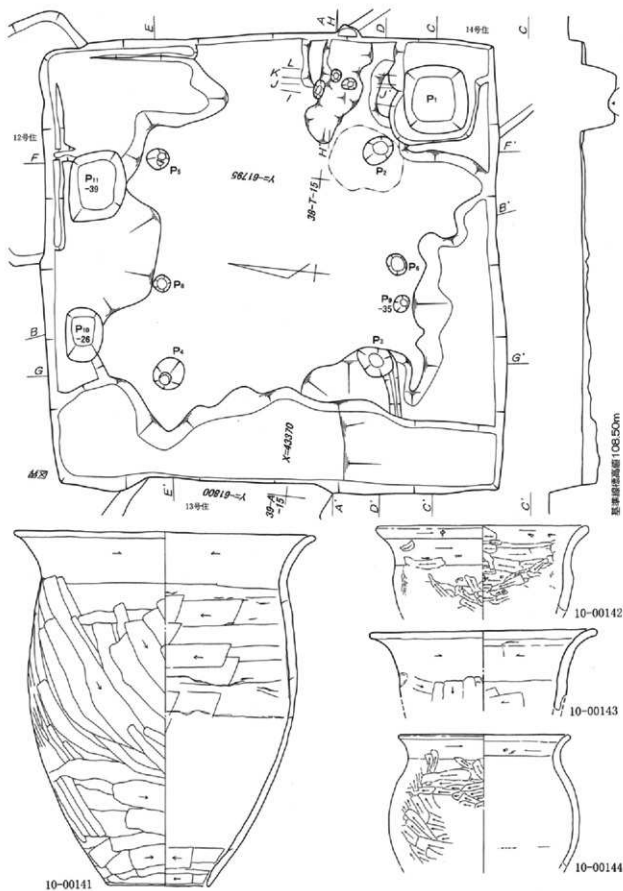
第311図 第15号住居跡出土遺物実測図1:3 (1)



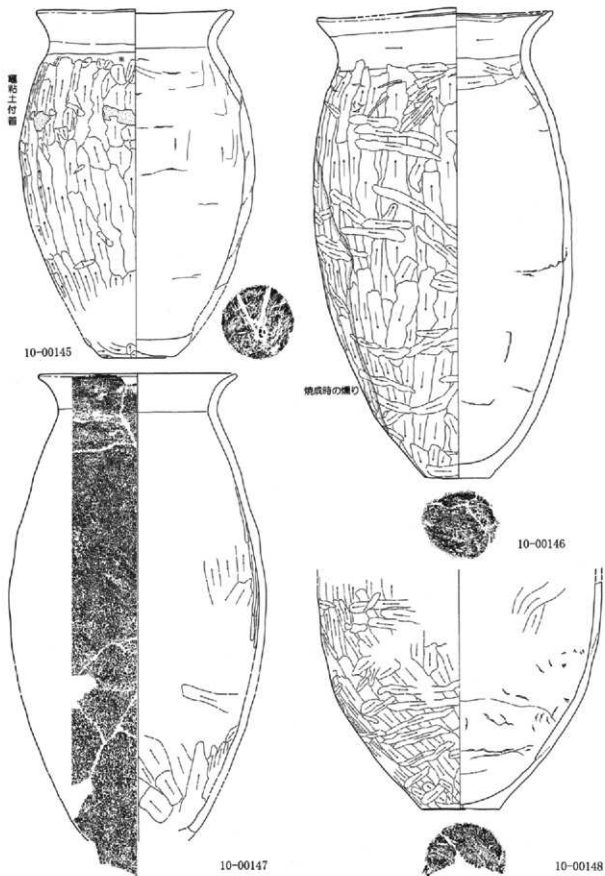
基準線標高値108.30m



第313図 第15号住居跡竈1:30・出土遺物実測図1:3(2)

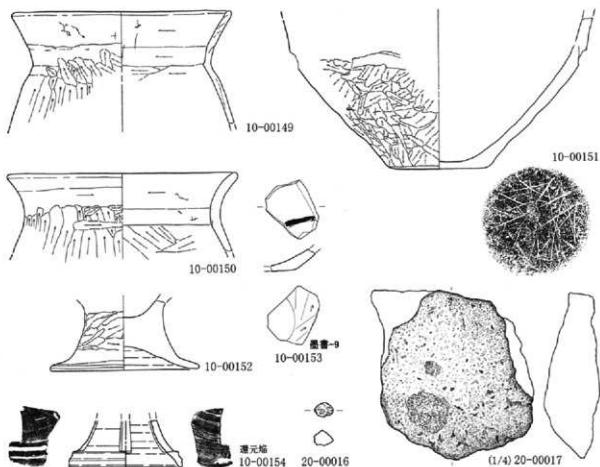


第314图 第15号住居跡掘方 1 : 60 · 出土遺物実測図 1 : 3 (3)

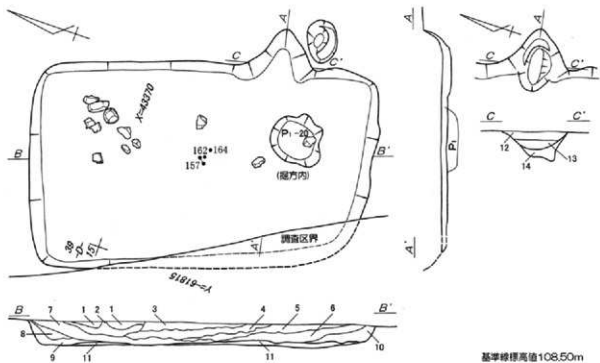


第315図 第15号住居跡出土遺物実測図1：3（4）

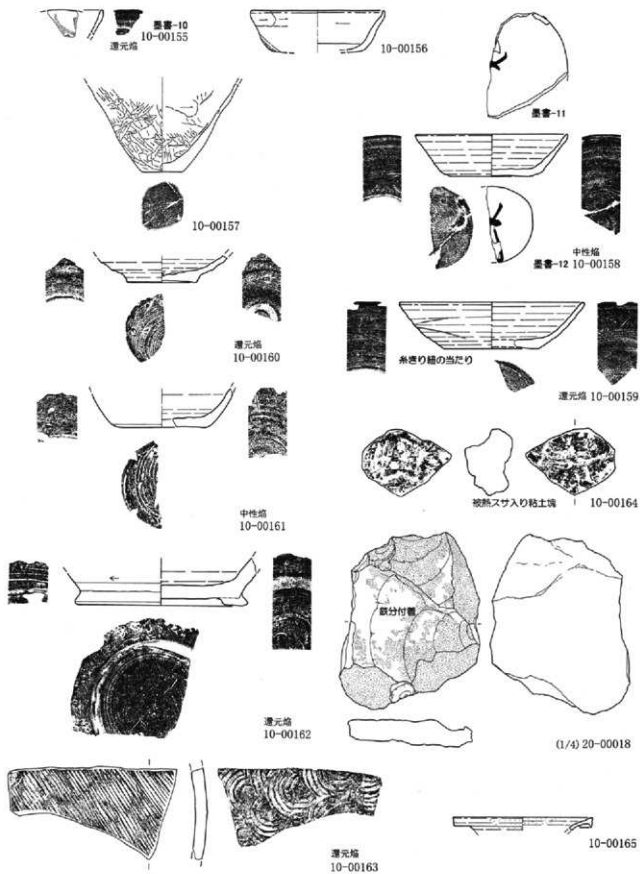
富田下大日遺跡



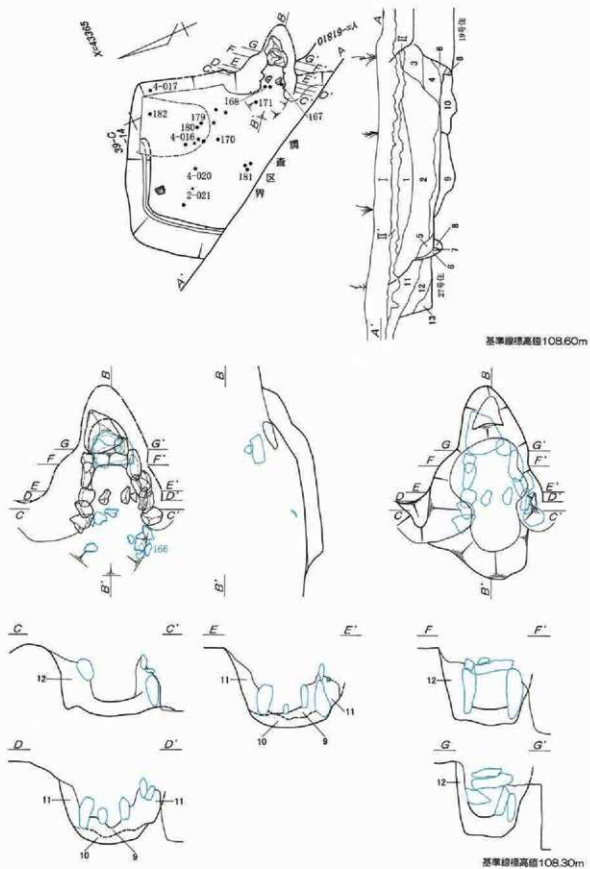
第316图 第15号住居跡出土遺物実測图 1 : 3 · 1 : 4 (5)

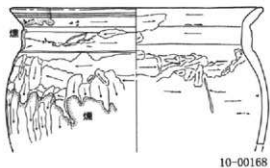
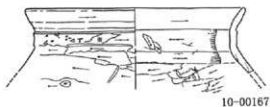
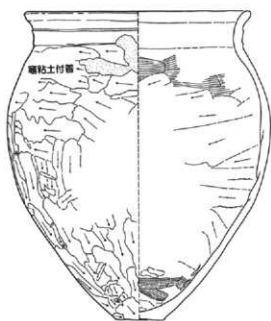


第317图 第16号住居跡実測图 1 : 60



第318図 第16号住居跡出土遺物実測図 1 : 3





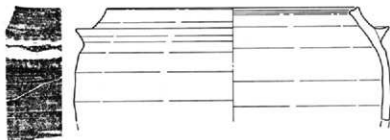
10-00166



中性焰
10-00173

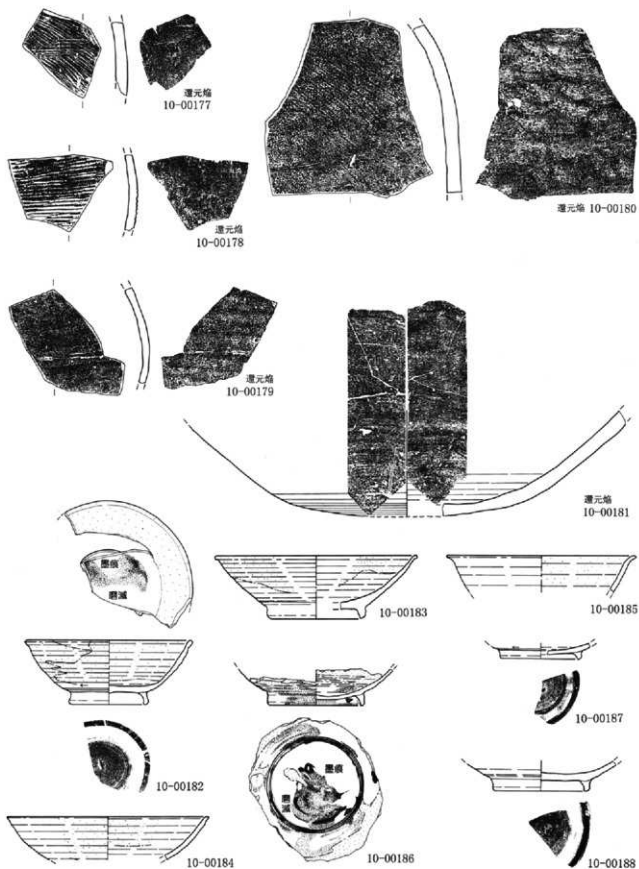


還元焰
10-00174

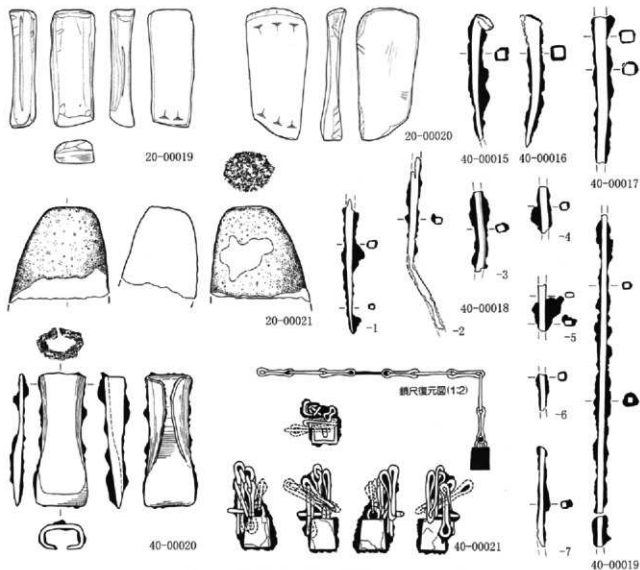


第320图 第17号住居跡出土遺物実測图 1:3 (1)

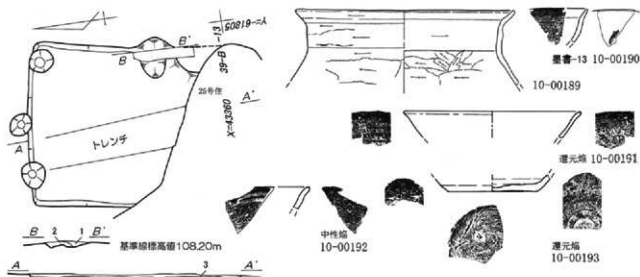
富田下大日遺跡



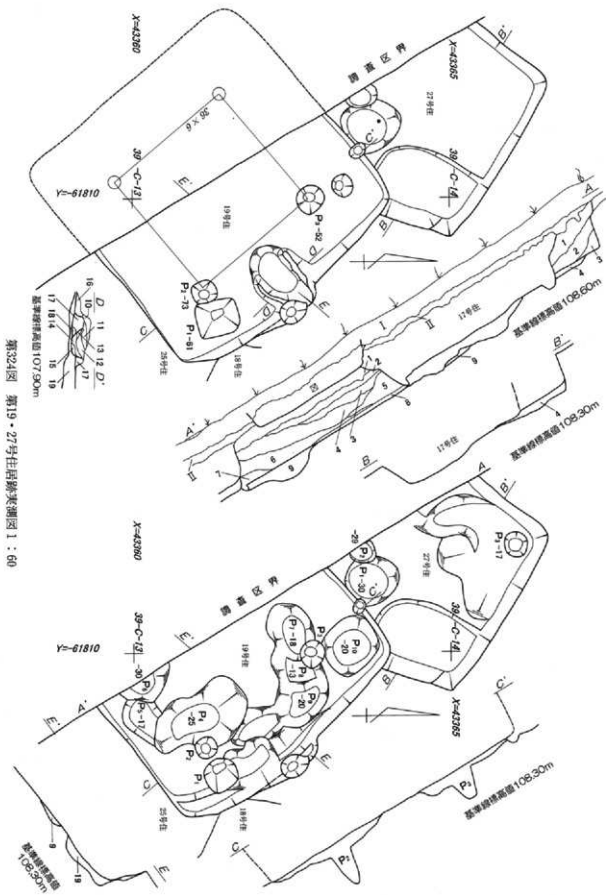
第321図 第17号住居跡出土遺物実測圖1:3(2)



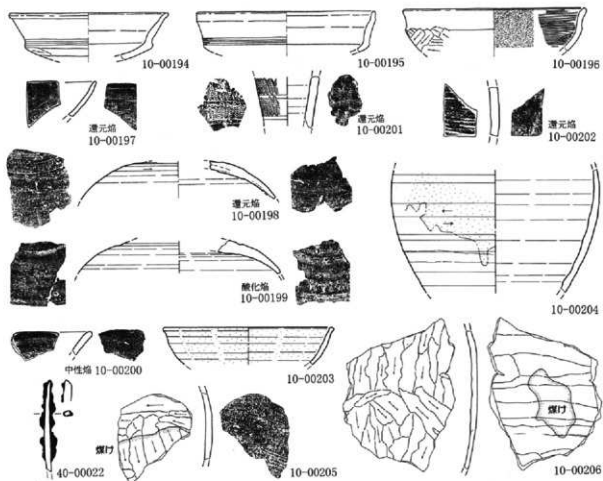
第322図 第17号住居跡出土遺物実測図1:3(3)



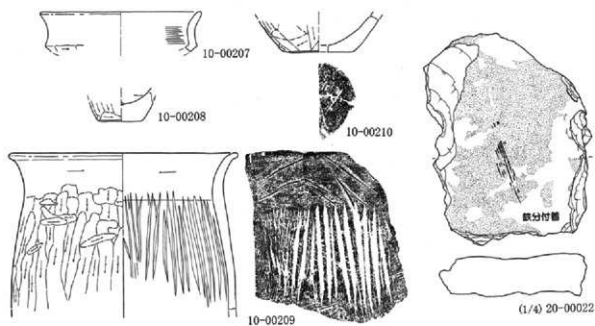
第323図 第18号住居跡1:60・出土遺物実測図1:3



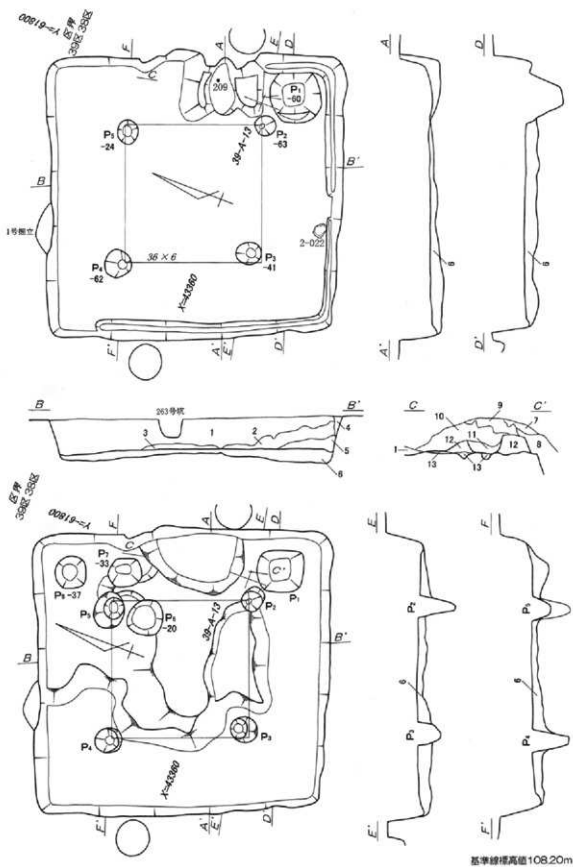
第324图 第19・27号住居跡平面图 1:60



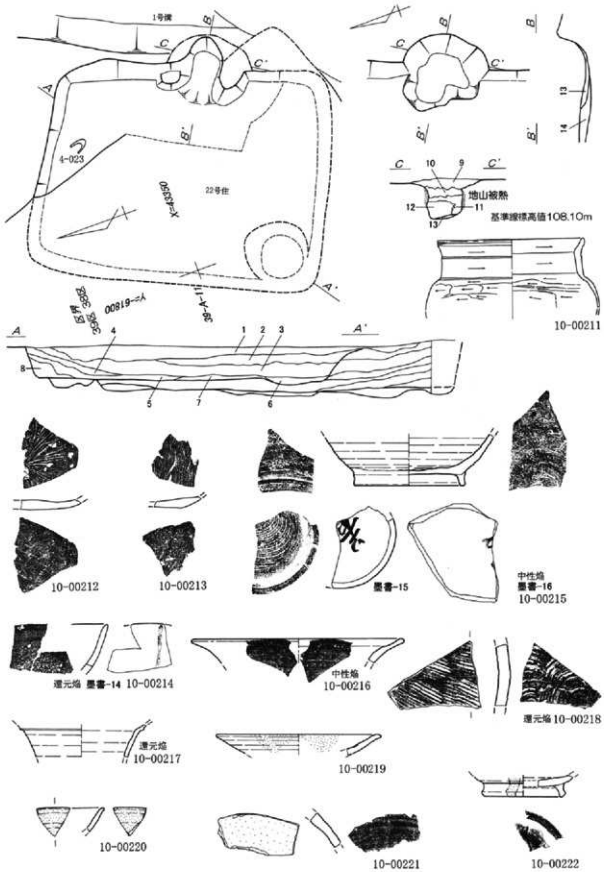
第325図 第19・27号住居跡出土遺物実測図1：3



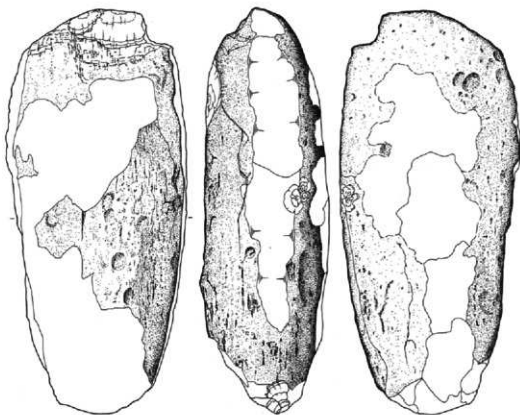
第326図 第20号住居跡出土遺物実測図1：3



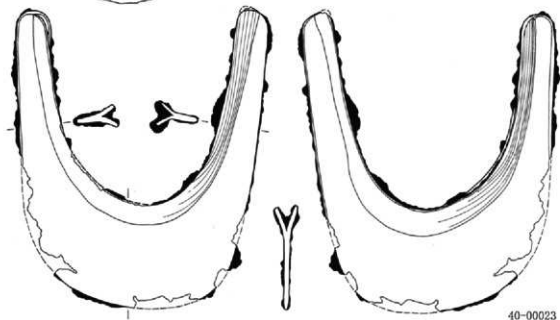
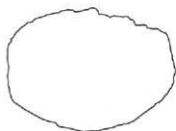
第327図 第20号住居跡実測図1 : 60



第328図 第21号住居跡1：60・出土遺物実測図1：3（1）

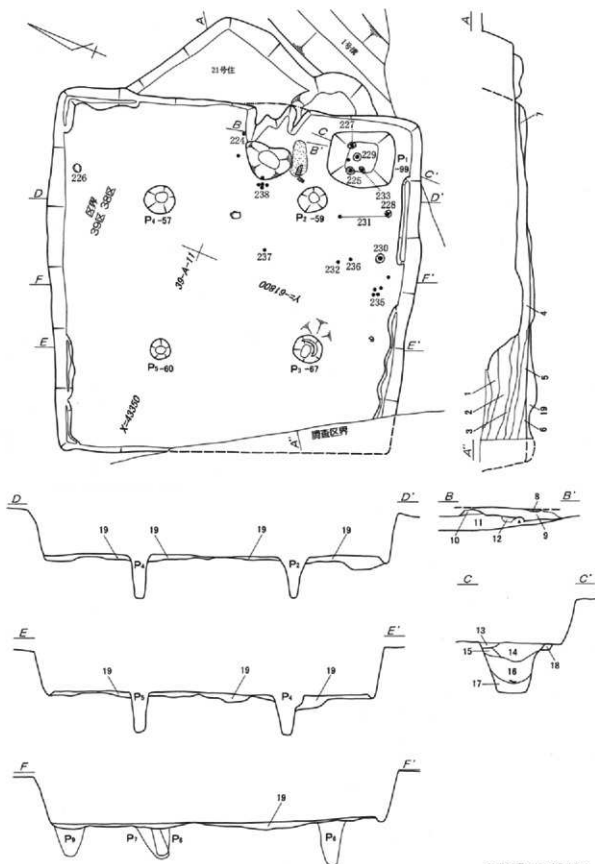


(1/4) 20-00023



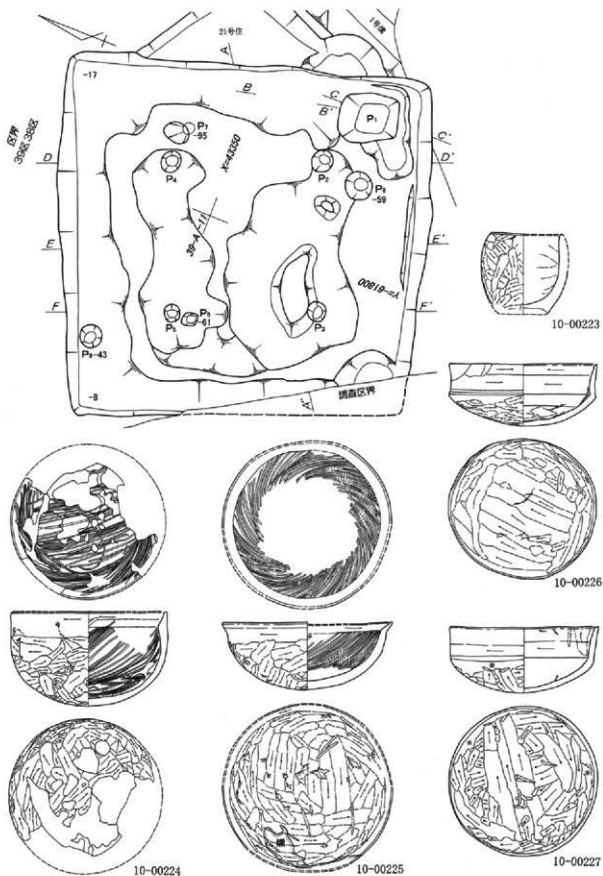
40-00023

第329図 第21号住居跡出土遺物実測図1:3・1:4(2)

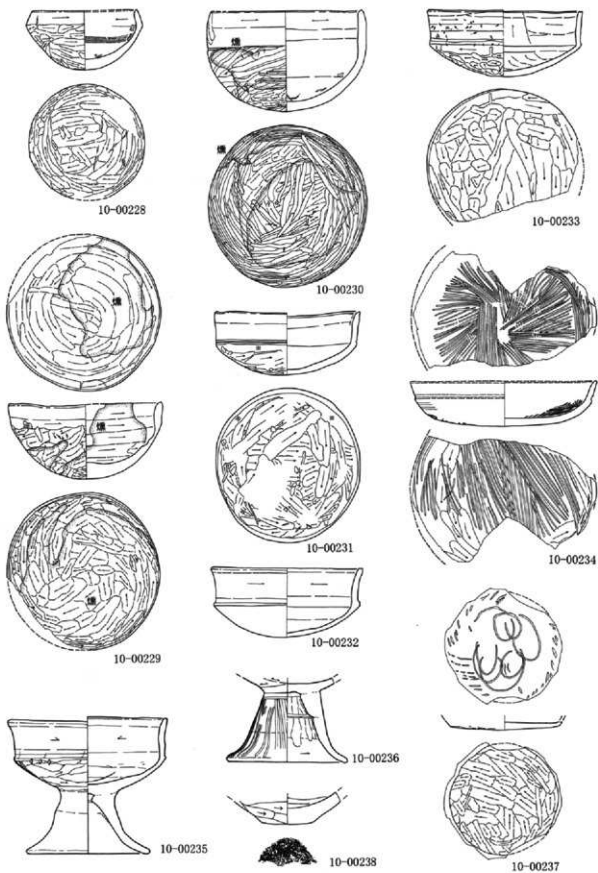


第330图 第22号住居跡実測图 1:60

基準線標高108.10m



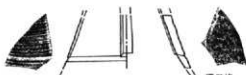
第331圖 第22号住居跡掘方 1 : 60 · 出土遺物実測圖 1 : 3 (1)



第332图 第22号住居跡出土遺物実測図1:3(2)

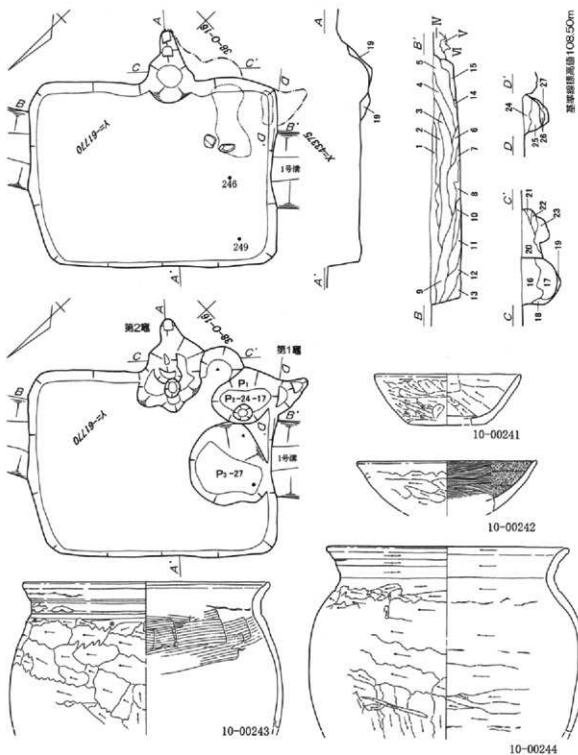


還元焙 10-00239




還元焙 10-00240

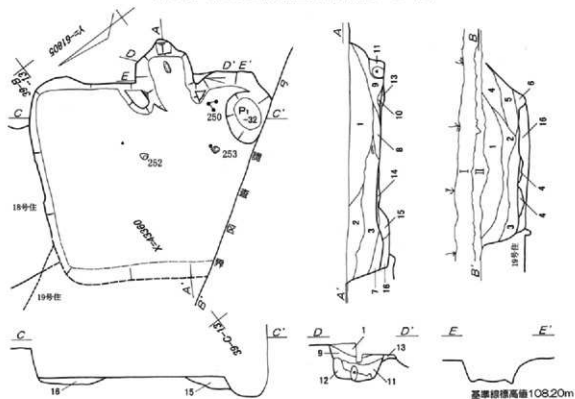
第333図 第22号住居跡出土遺物実測図1:3(3)



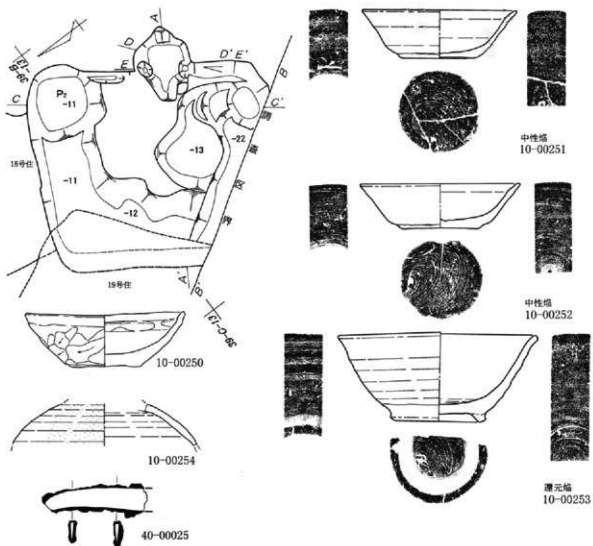
第334図 第24号住居跡1:60・出土遺物実測図1:3(1)



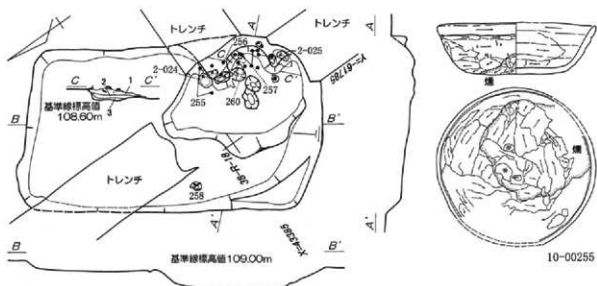
第335図 第24号住居跡出土遺物実測図1:3(2)



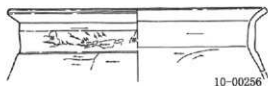
第336図 第25号住居跡実測図1:60



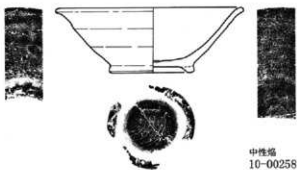
第337図 第25号住居跡掘方 1:60・出土遺物実測図 1:3



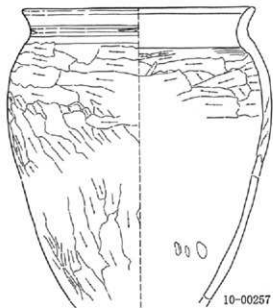
第338図 第29号住居跡 1:60・出土遺物実測図 1:3 (1)



10-00256



中性編
10-00258



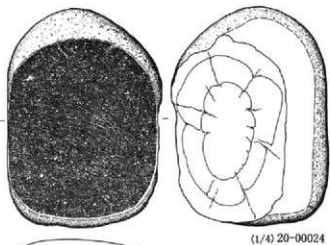
10-00257



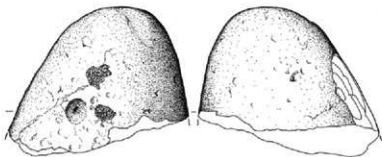
10-00259



10-00260



(1/4) 20-00024

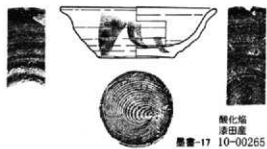

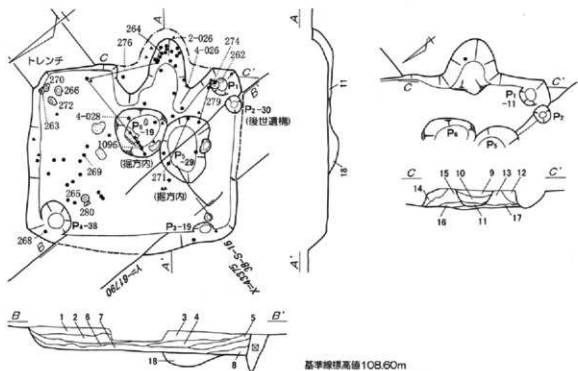


(1/4) 20-00025

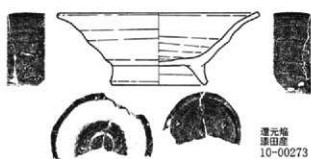
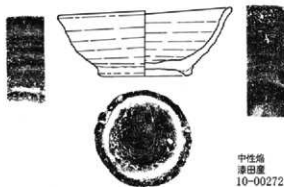
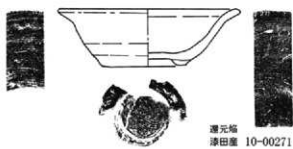
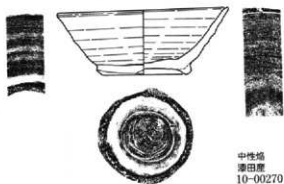
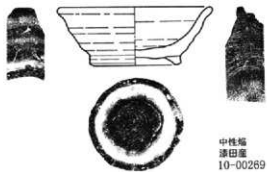
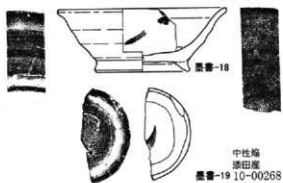
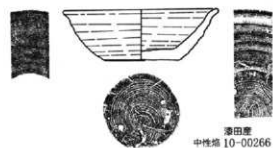


第339图 第29号住居跡実測图 1:3·1:4 (2)

富田下大日遺跡

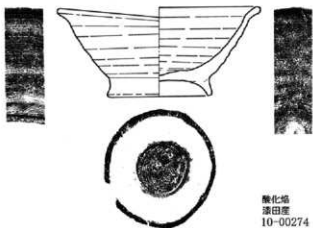


第340図 第30号住居跡 1 : 60・出土遺物実測図 1 : 3 (1)




第341図 第30号住居跡出土遺物実測図 1 : 3 (2)

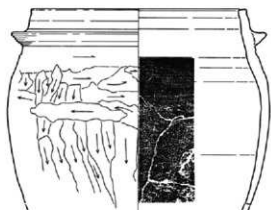
富田下大日遺跡



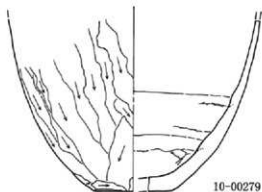
酸化塩
漆田産
10-00274



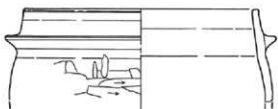
酸化塩
漆田産
10-00275



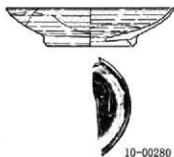
10-00276
漆田産



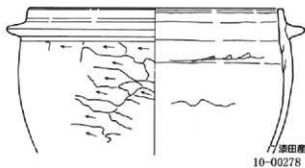
10-00279



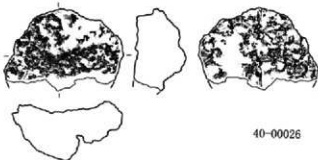
10-00277
漆田産



10-00280

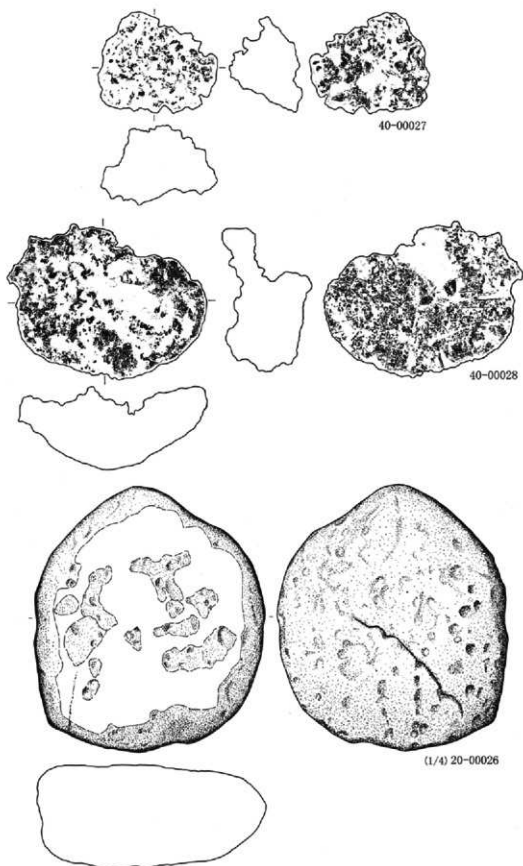


漆田産
10-00278

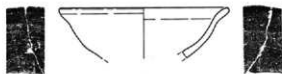


40-00026

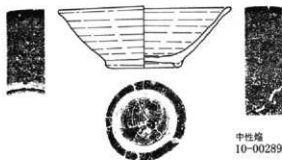
第342図 第30号住居跡出土遺物実測図1:3(3)



第343図 第30号住居跡出土遺物実測図1:3・1:4(4)



還元箱 10-00288



中性箱
10-00289



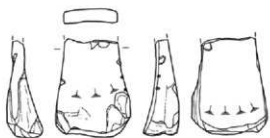
還元箱 10-00290



10-00291



10-00292



20-00027



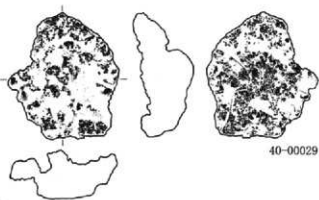
10-00293



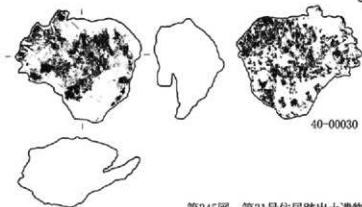
10-00294



20-00028

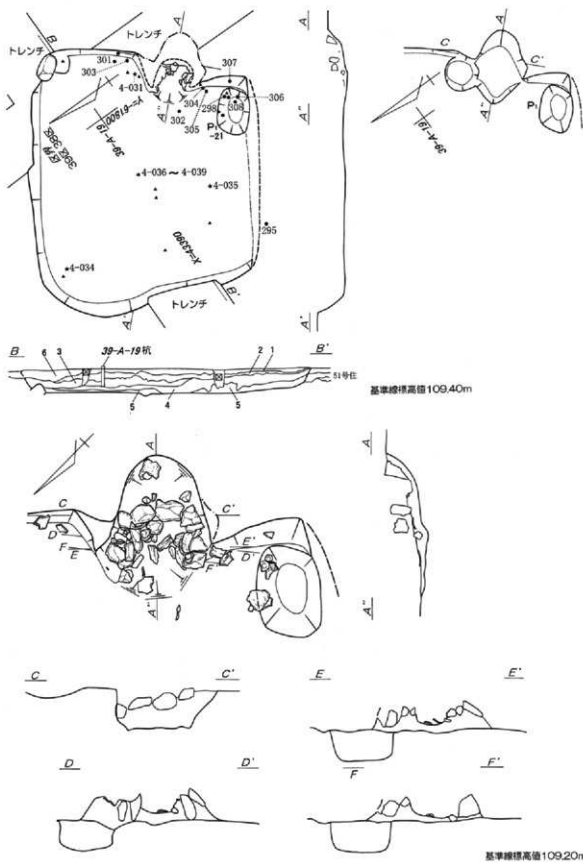


40-00029




40-00030

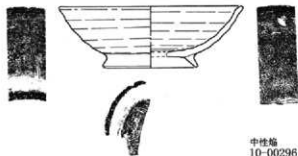
第345图 第31号住居跡出土遺物実測図1:3(2)



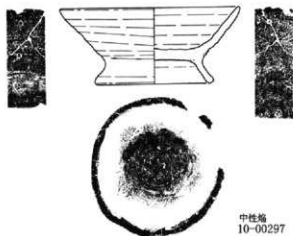
第346図 第32号住居跡 1:60・窺実測図 1:30



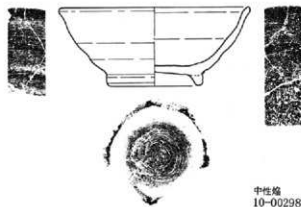
中性焼
10-00295



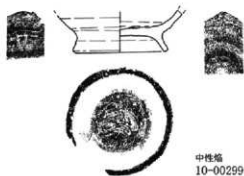
中性焼
10-00296



中性焼
10-00297



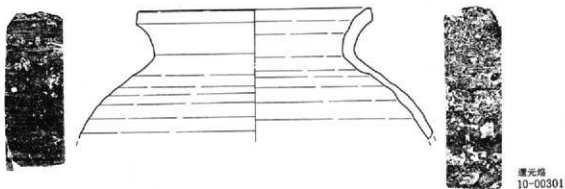
中性焼
10-00298



中性焼
10-00299

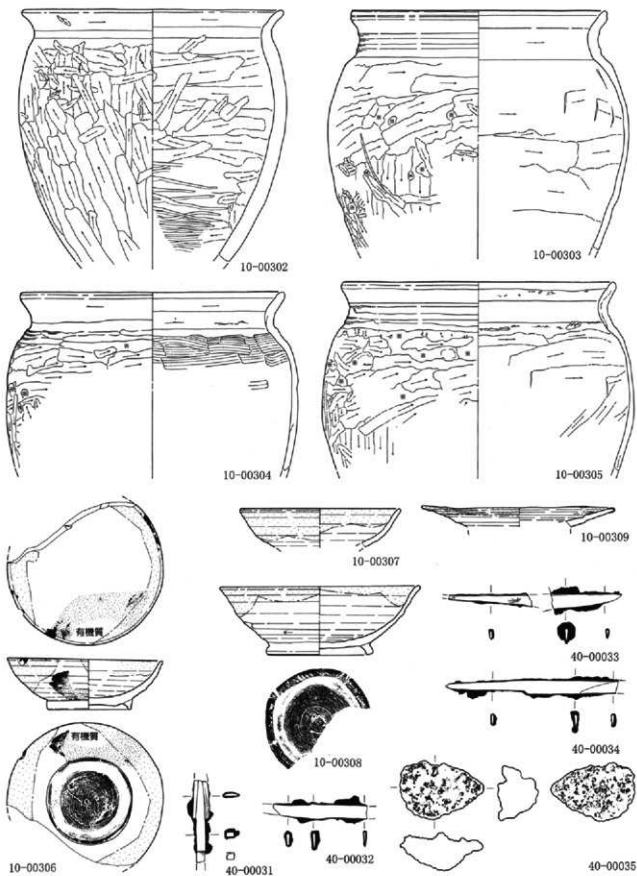


還元焼 10-00300

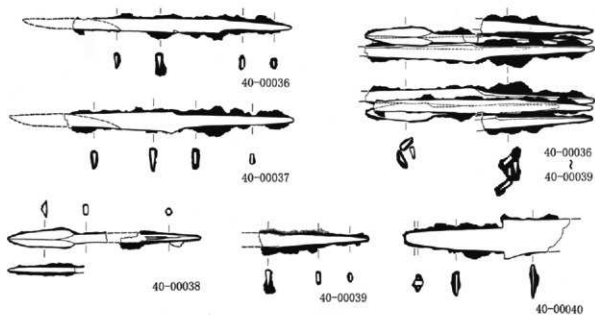


還元焼
10-00301

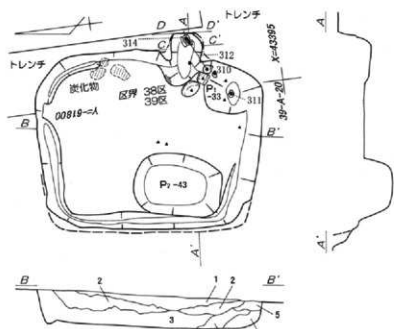
第347图 第32号住居跡出土遺物実測図1:3(1)




第348図 第32号住居跡出土遺物実測図 1 : 3 (2)



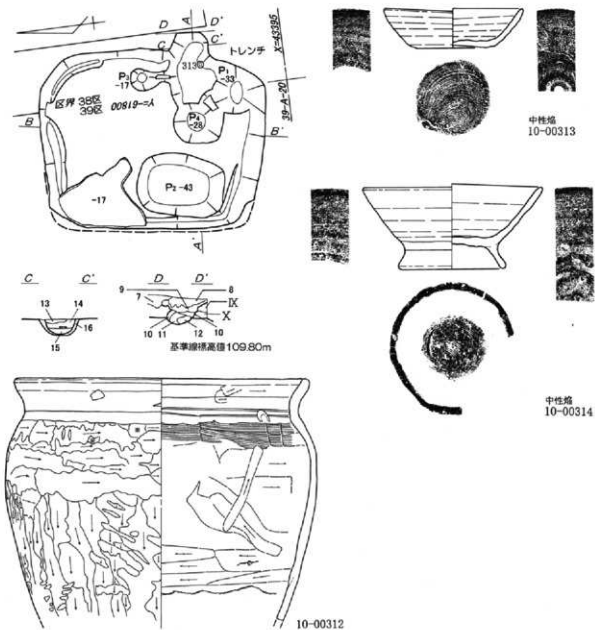
第349図 第32号住居跡出土遺物実測図1:3(3)




基準標高109.80m



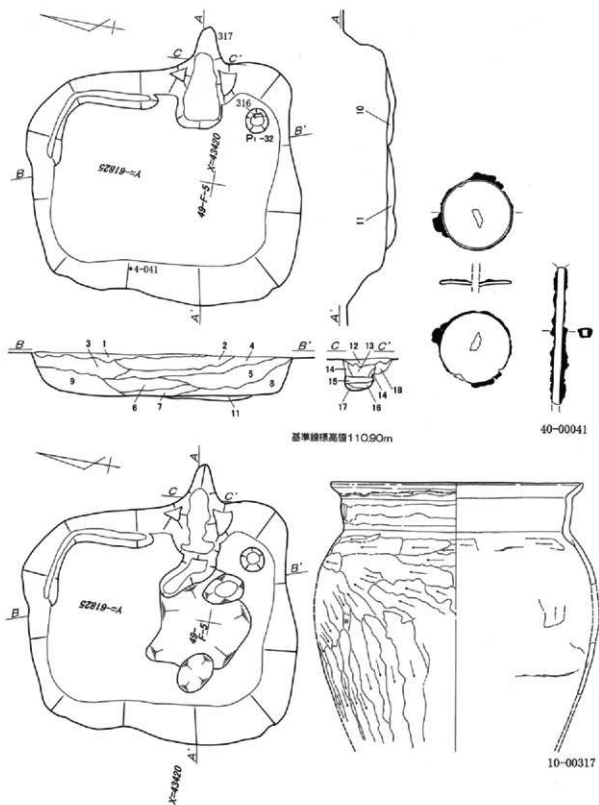
第350図 第33号住居跡1:60・出土遺物実測図1:3(1)



第351図 第33号住居跡掘方1:60・出土遺物実測図1:3(2)

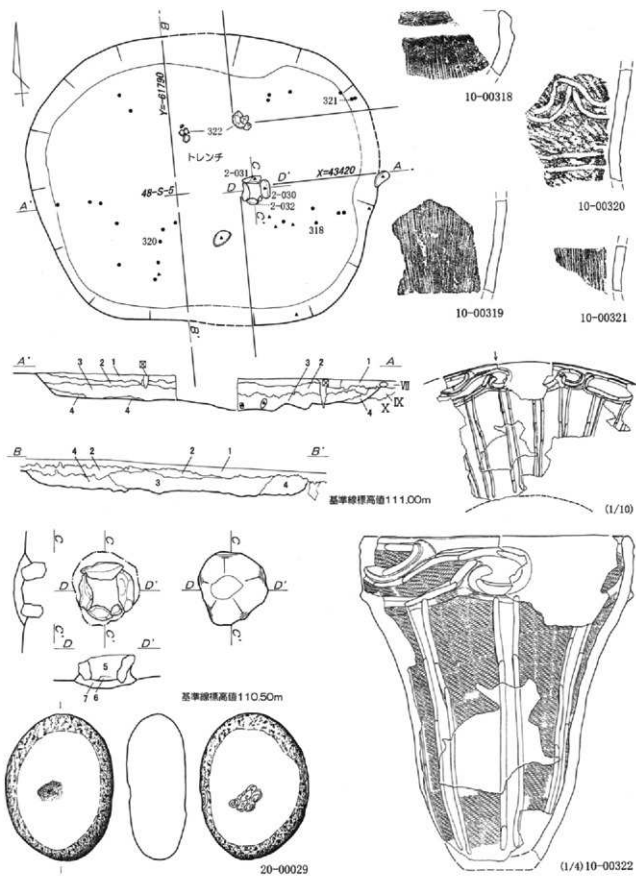


第352図 第34号住居跡出土遺物実測図1:3(1)

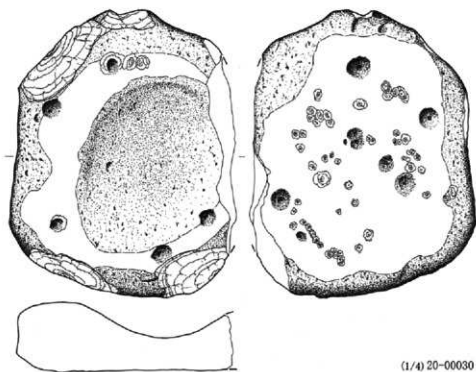


第353図 第34号住居跡 1:60・出土遺物実測図 1:3 (2)

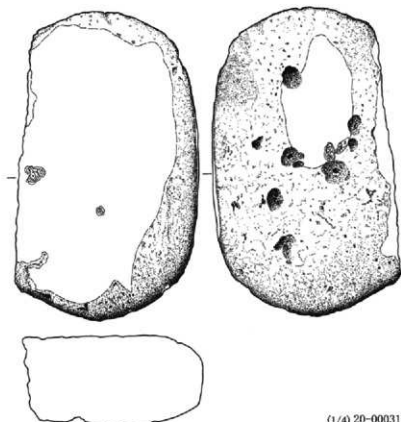
富田下大日遺跡



第354図 第35号住居跡 1:60・出土遺物実測図 1:3・1:4 (1)

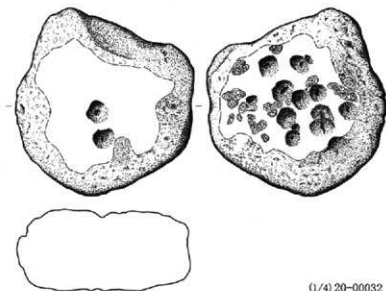


(1/4) 20-00030



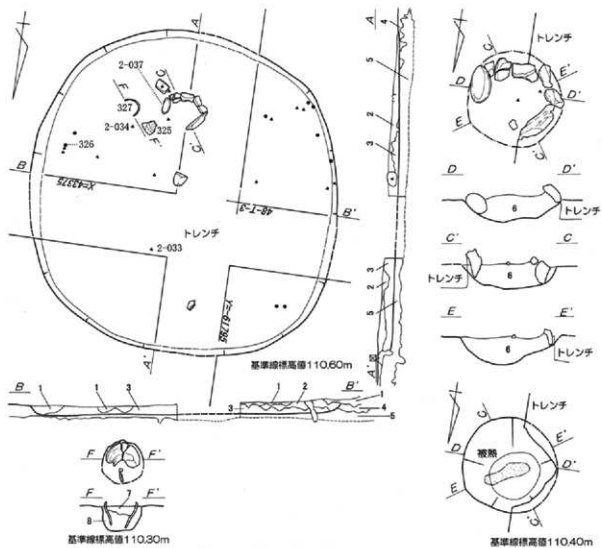
(1/4) 20-00031

第355図 第35号住居跡出土遺物実測図1：4（2）

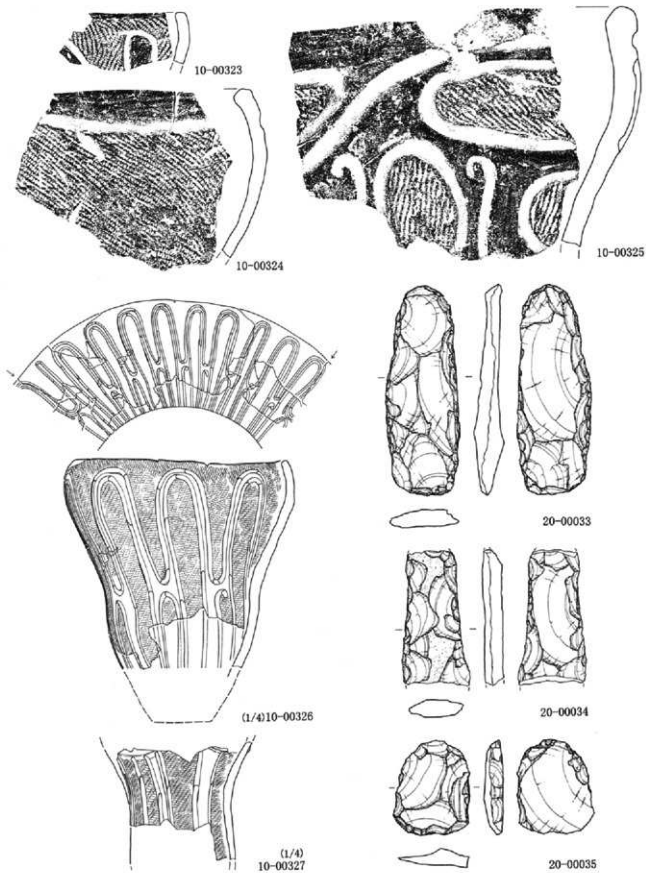


(1/4) 20-00032

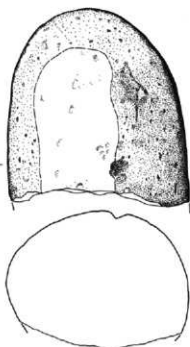
第356図 第35号住居跡出土遺物実測図 1 : 4 (3)



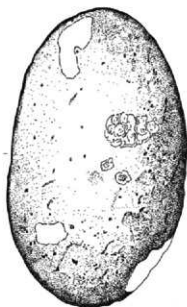
第357図 第36号住居跡実測図 1 : 60



第358图 第36号住居跡出土遺物実測図 1 : 3 · 1 : 4 (1)



(1/4)20-00036



(1/4)20-00037

第359图 第36号住居跡出土遺物実測図 1 : 4 (2)



10-00328



10-00329



10-00330



10-00331



10-00332



10-00333



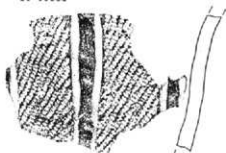
10-00334



10-00335



10-00336

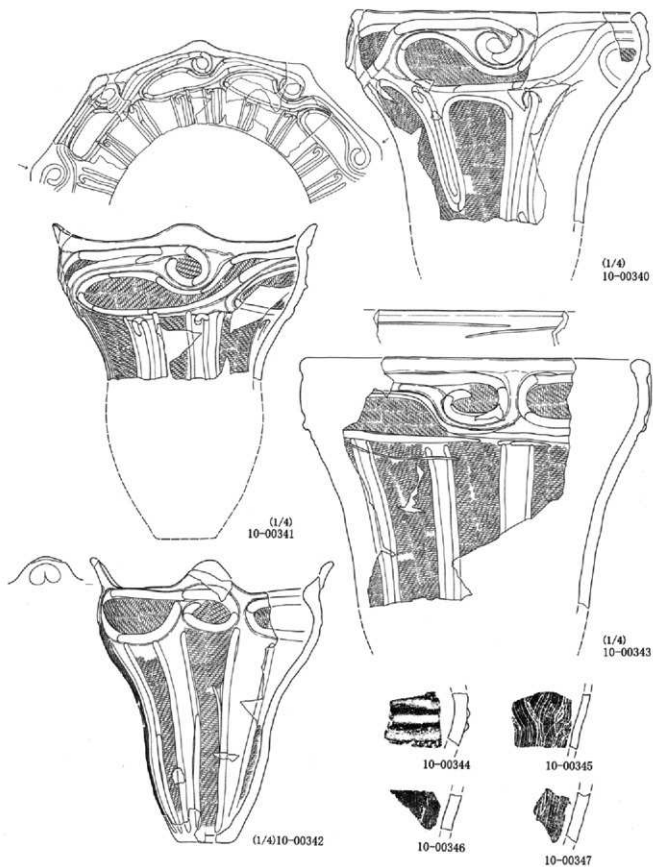


10-00337

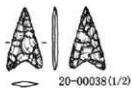


10-00338

第360图 第37号住居跡出土遺物実測図 1 : 3 (1)



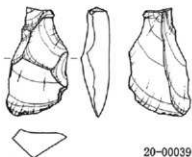
第362图 第37号住居跡出土物実測图 1 : 3 · 1 : 4 (3)



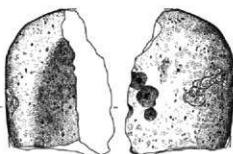
20-00038 (1/2)



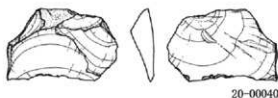
20-00042



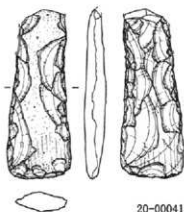
20-00039




(1/4) 20-00043



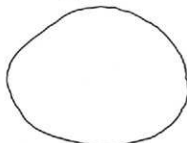
20-00040



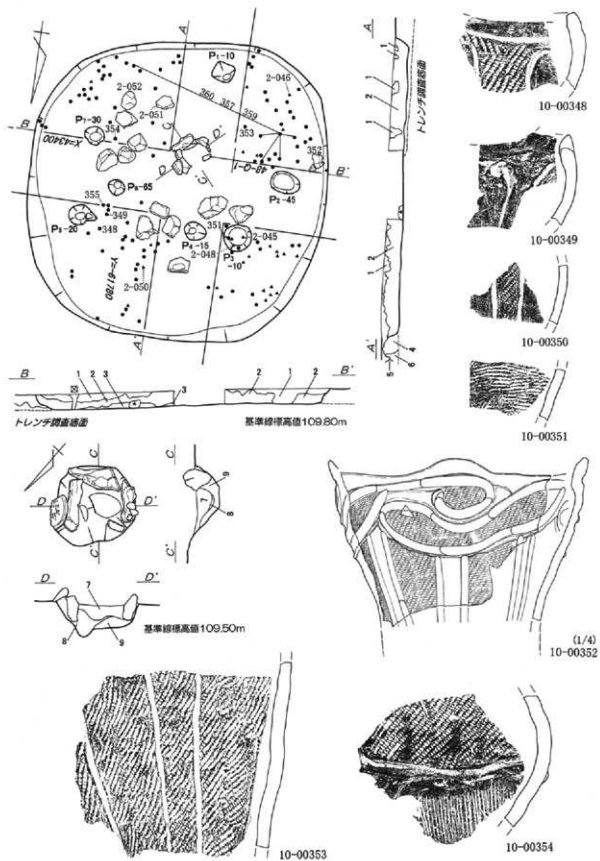
20-00041



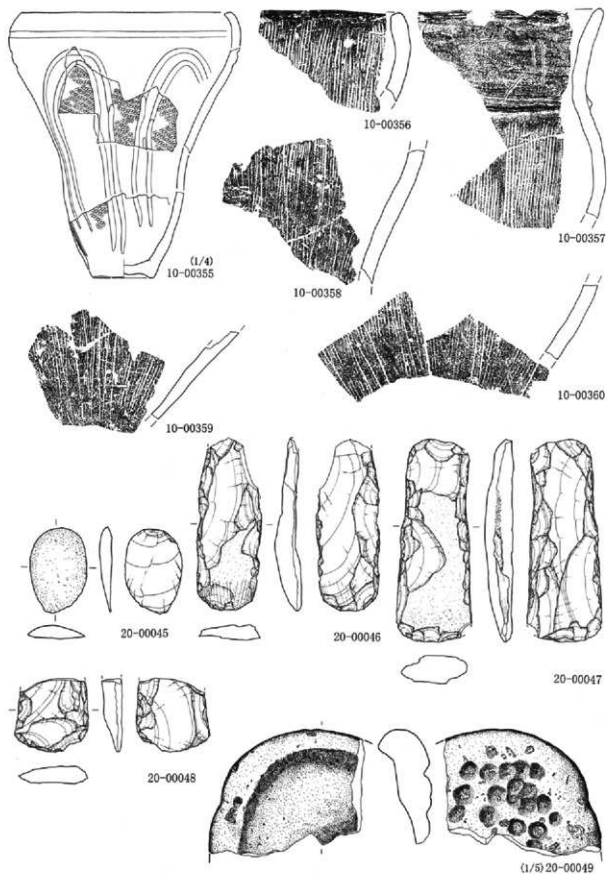
(1/4) 20-00044



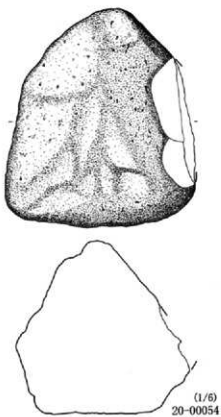

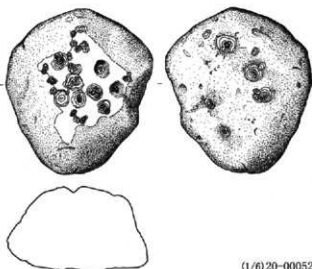
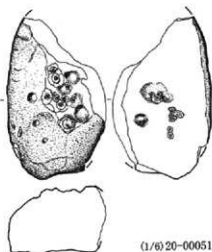
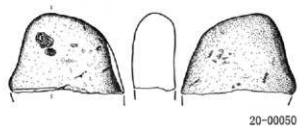
第363図 第37号住居跡出土遺物実測図 1 : 2 · 1 : 3 · 1 : 4 (4)



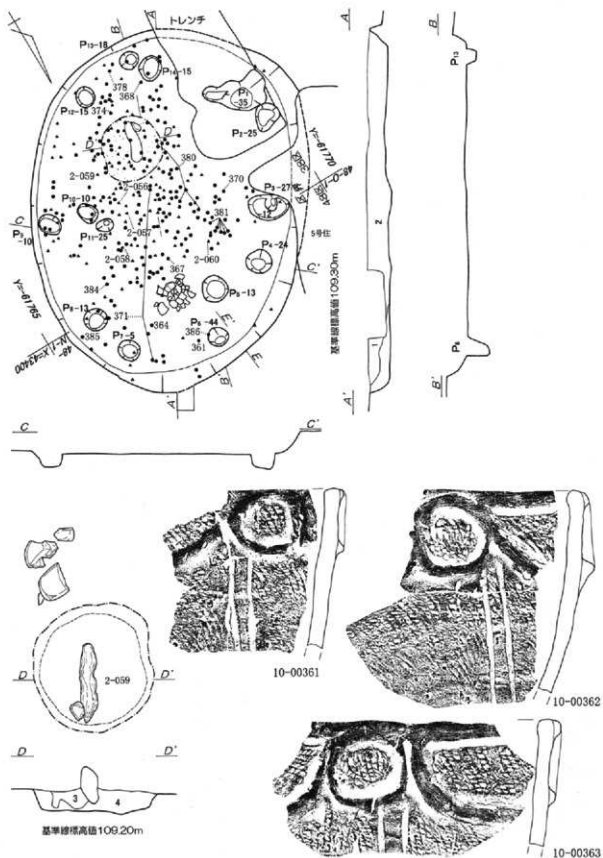
第364図 第38号住居跡 1 : 60・出土遺物実測図 1 : 3・1 : 4 (1)



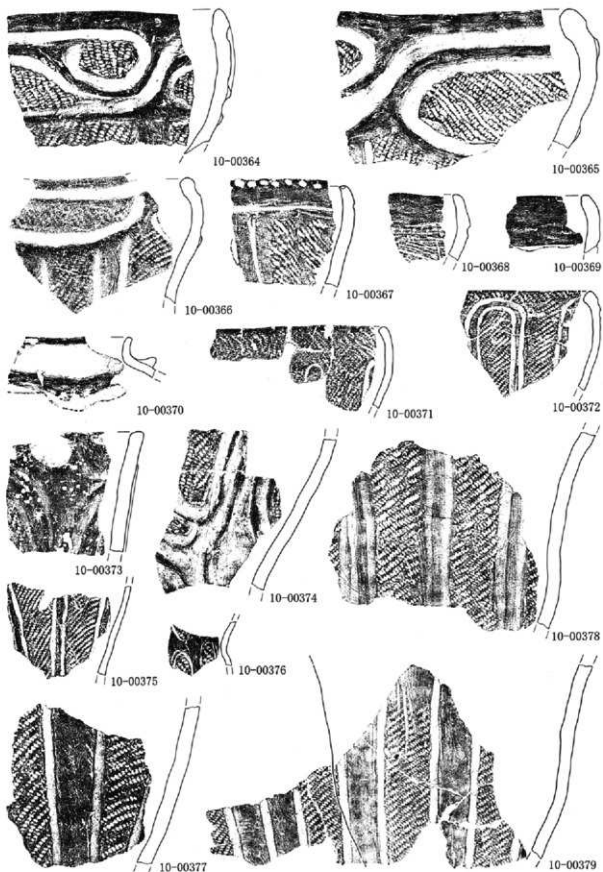
第365图 第38号住居跡出土遺物実測図1:3・1:4・1:5(2)



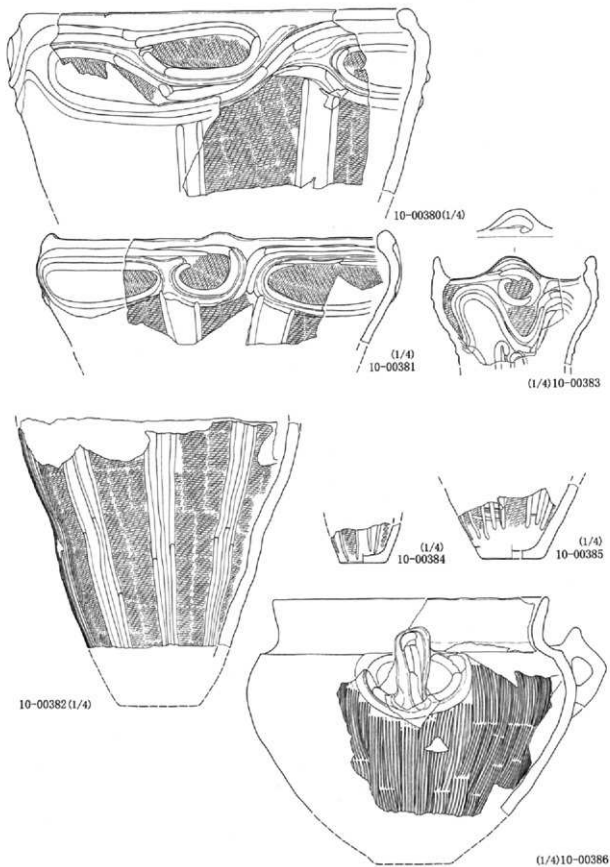
第366圖 第38号住居跡出土遺物実測圖1:3・1:6(3)



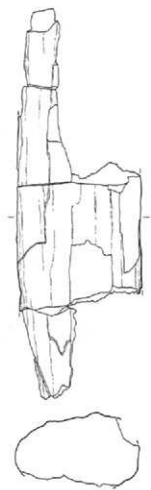

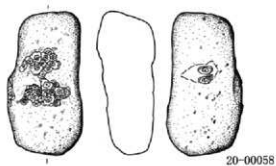
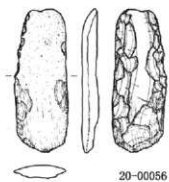
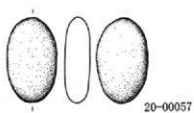
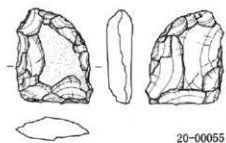
第367図 第39号住居跡 1 : 60・炉跡 1 : 30・出土遺物実測図 1 : 3 (1)



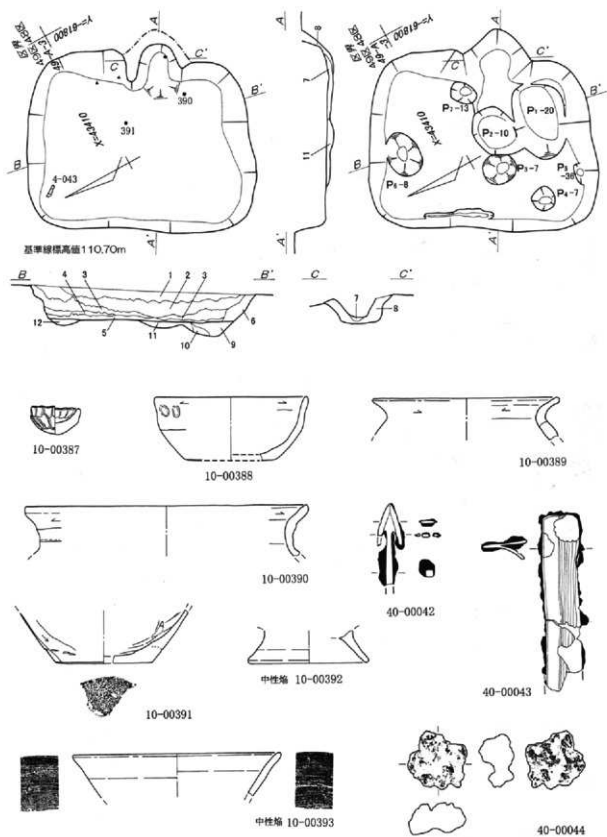
第368図 第39号住居跡出土遺物実測図1:3(2)



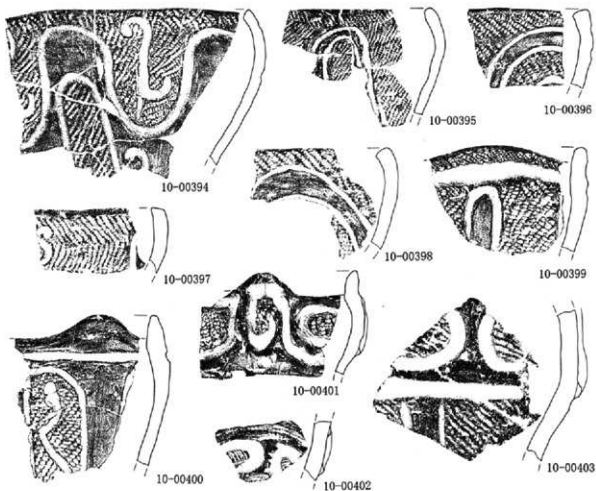
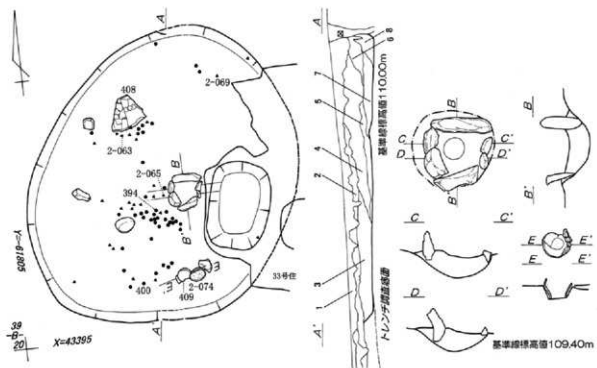
第369図 第39号住居跡出土遺物実測図1：4（3）



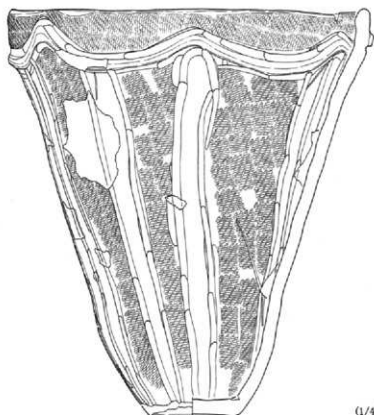
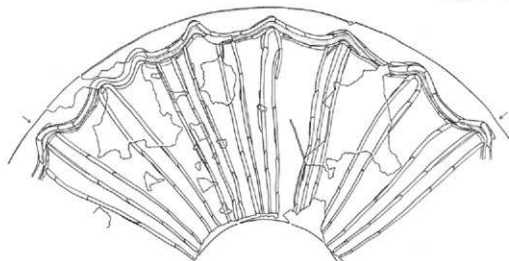
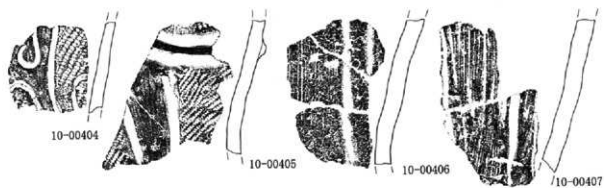
第370图 第39号住居跡出土遺物実測图1:3・1:6(4)



第371図 第40号住居跡1:60・出土遺物実測図1:3

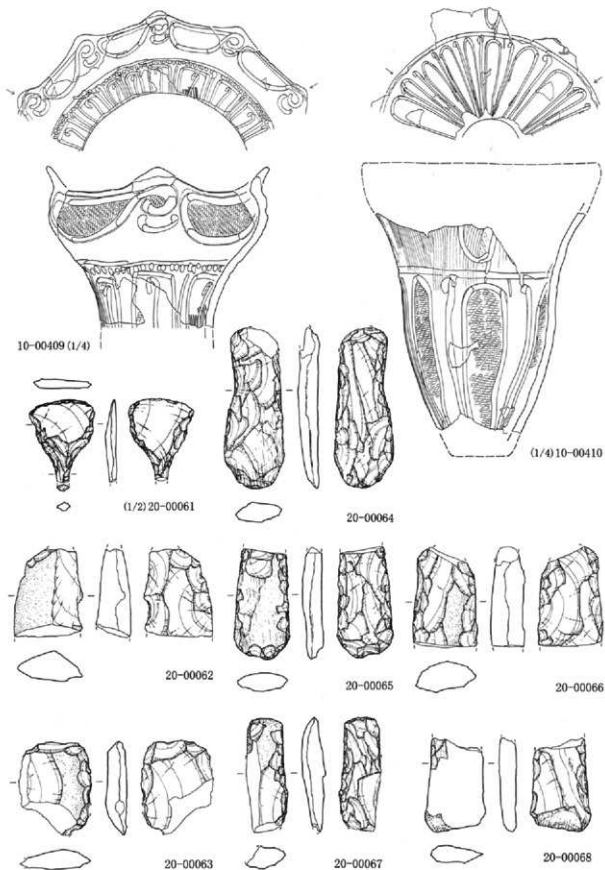


第372図 第41号住居跡1:60・出土遺物実測図1:3(1)

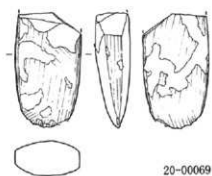


(1/4)10-0048

第373図 第41号住居跡出土遺物実測図 1 : 3 · 1 : 4 (2)



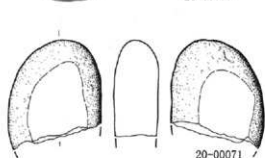
第374図 第41号住居跡出土遺物実測図 1 : 2 • 1 : 3 • 1 : 4 (3)



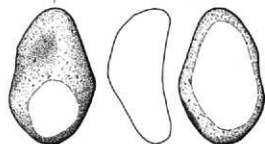
20-00069



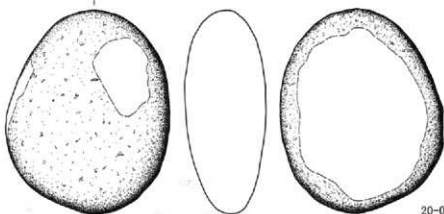
20-00070



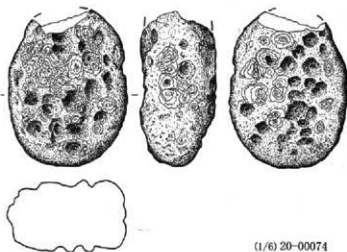
20-00071



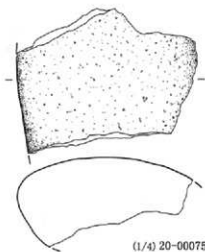
20-00072



20-00073

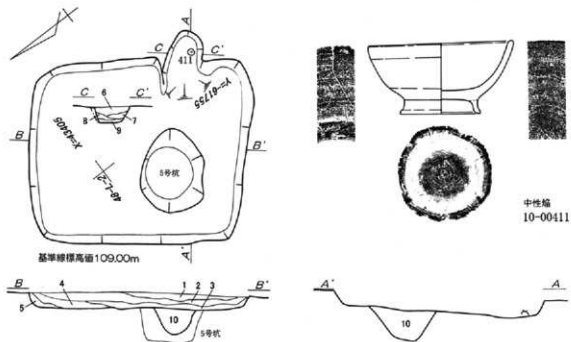


(1/6) 20-00074

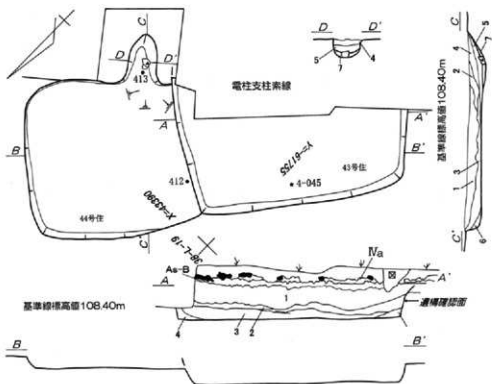


(1/4) 20-00075

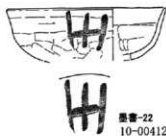
第375図 第41号住居跡出土遺物実測図 1 : 3 · 1 : 4 (4)



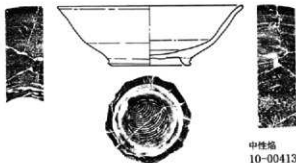
第376図 第42号住居跡 1:60・出土遺物実測図 1:3



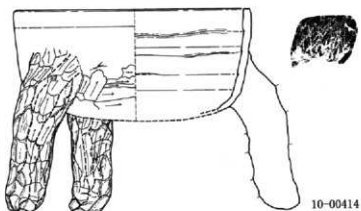
第377図 第43・44号住居跡実測図 1:60



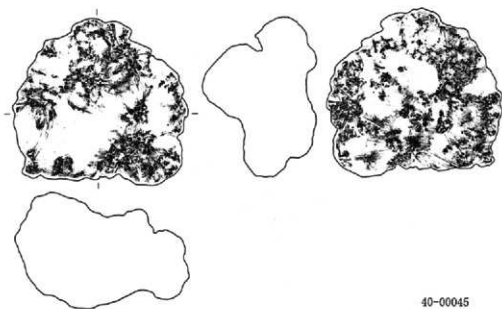
標本-22
10-00412



中性地
10-00413



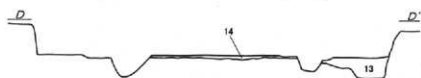
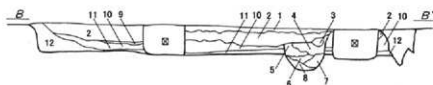
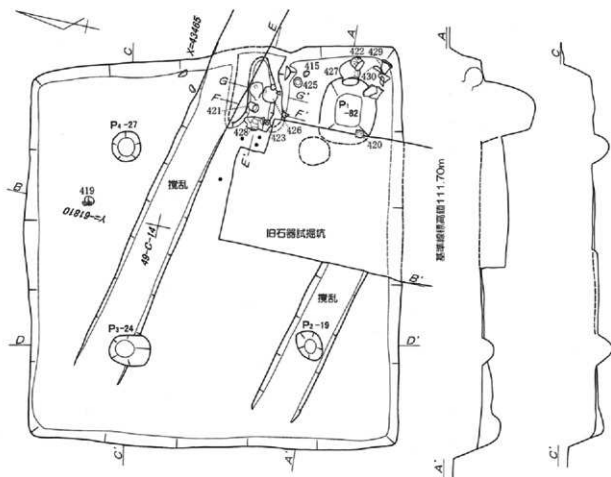
10-00414



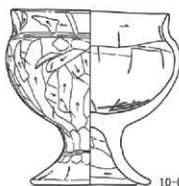
40-00045

第378図 第43・44号住居跡出土物実測図1:3

富田下大日遺跡



10-00417



10-00419



10-00415

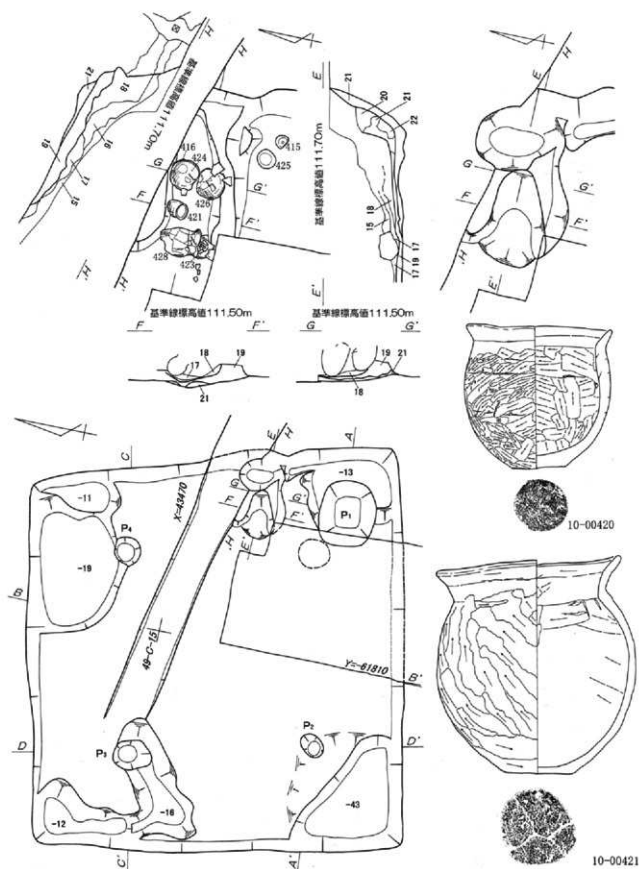


10-00418

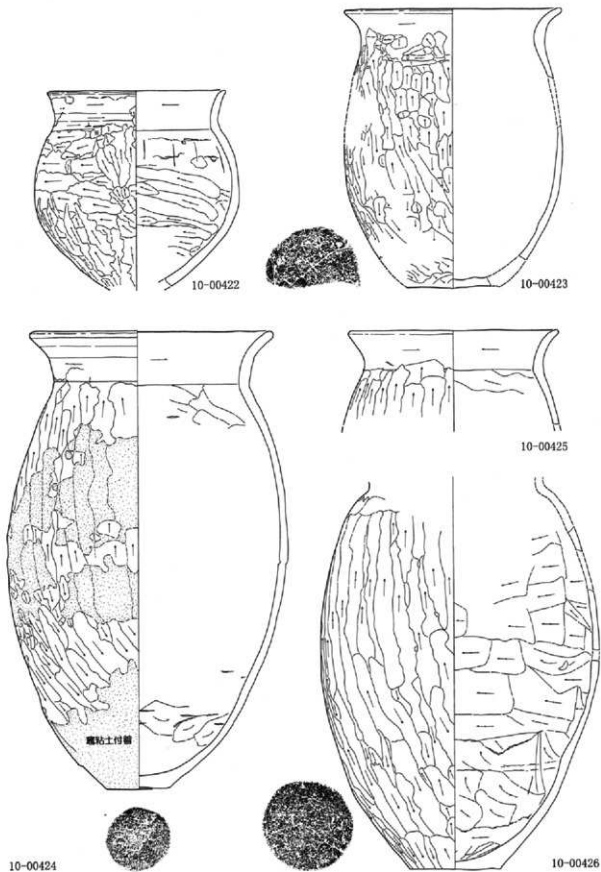


10-00416

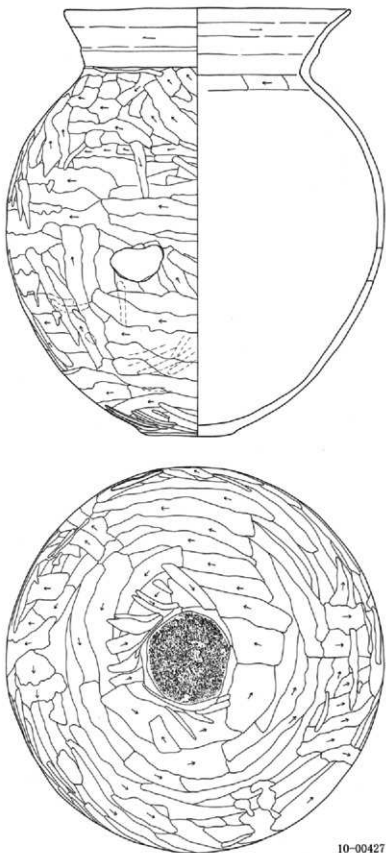
第379図 第45号住居跡1：60・出土遺物実測図1：3（1）



第380图 第45号住居跡遺1 : 30・掘方1 : 60・出土遺物実測图1 : 3 (2)

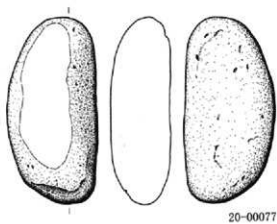
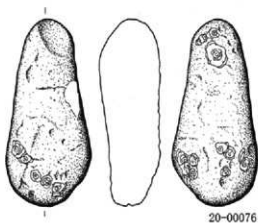
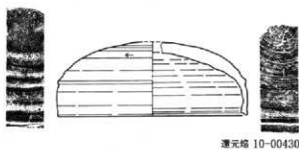
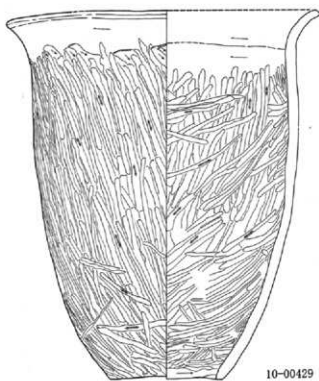
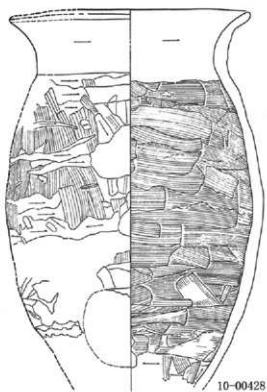


第381図 第45号住居跡出土遺物実測図1:3(3)

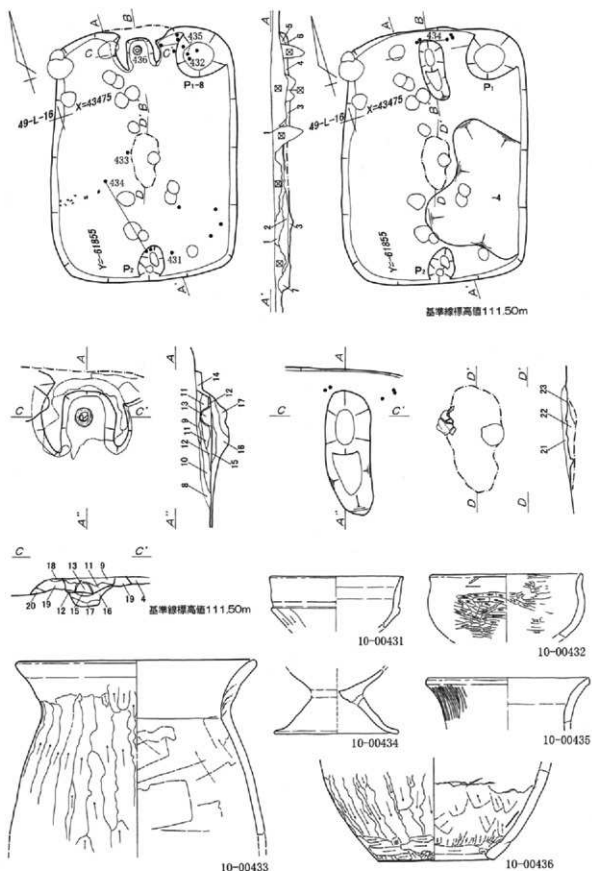


10-00427

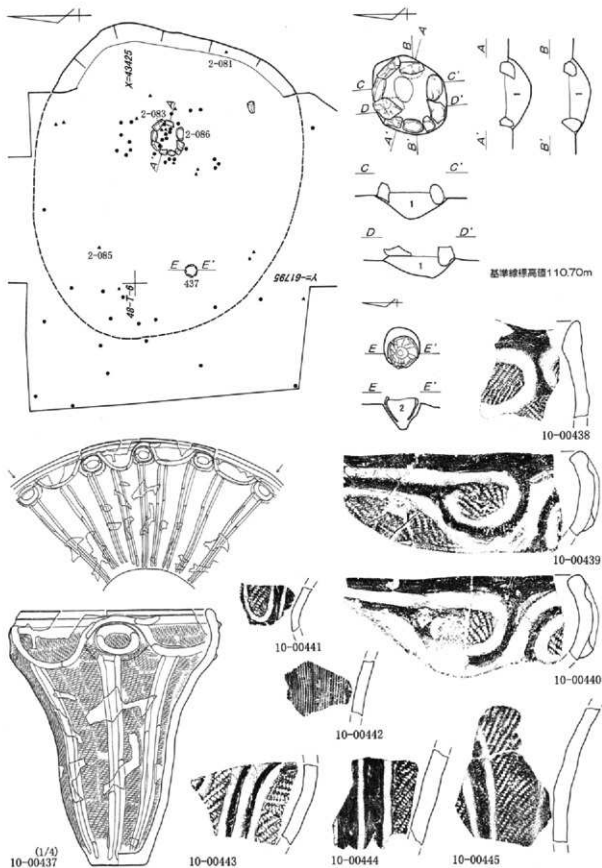
第382図 第45号住居跡出土遺物実測図1:3(4)



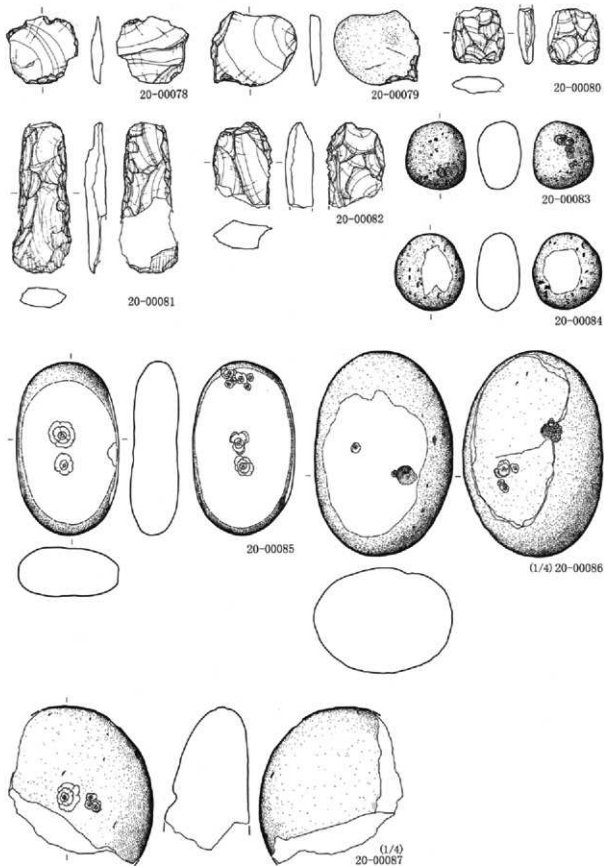
第383图 第45号住居跡出土遺物実測図1:3(5)



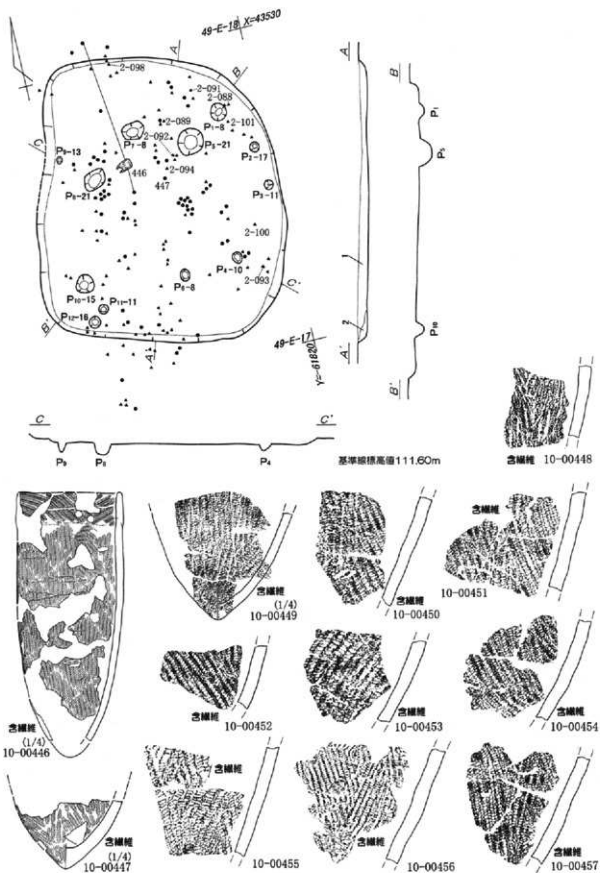
第384図 第46号住居跡 1 : 60・竈 1 : 30・炉跡 1 : 30・出土遺物実測図 1 : 3



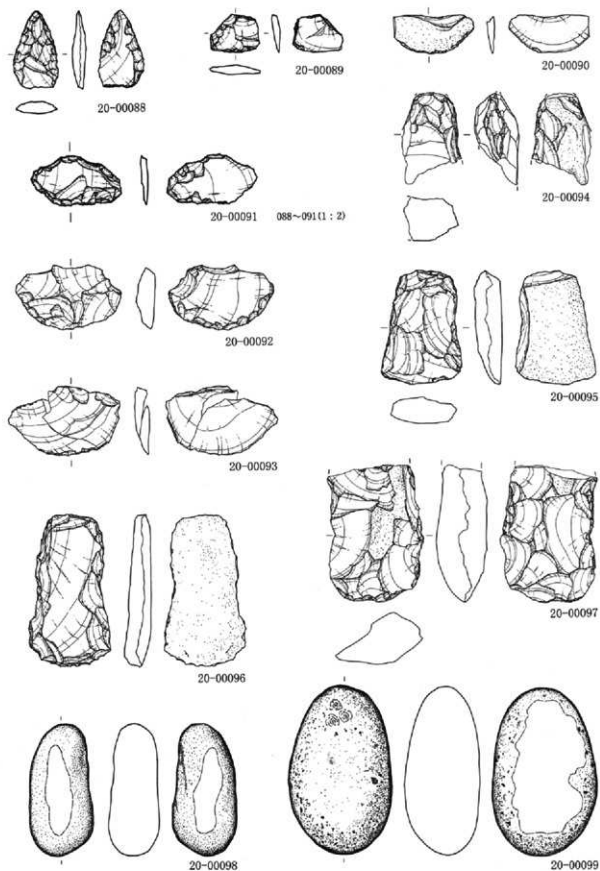
第385図 第47号住居跡 1 : 60・炉跡 1 : 30・出土遺物実測図 1 : 3・1 : 4 (1)



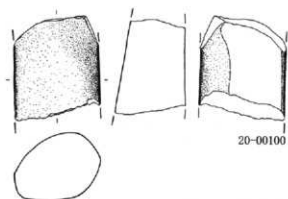
第386図 第47号住居跡出土遺物実測図1:3・1:4(2)



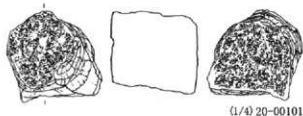
第387圖 第48号住居跡 1:60・出土遺物実測圖 1:3・1:4 (1)



第388図 第48号住居跡出土遺物実測図1:3(2)

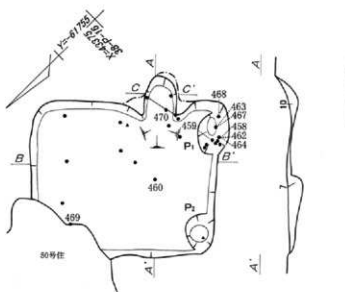


20-00100

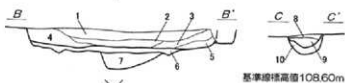


(1/4) 20-00101

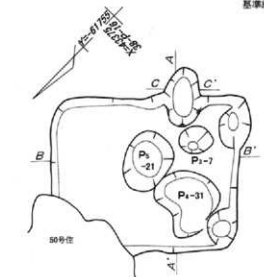
第389圖 第48号住居跡出土遺物実測図1:3(3)



80号住



基準線標高108.60m



80号住



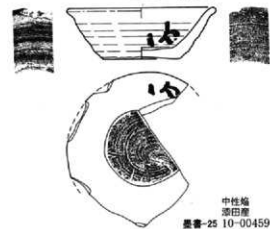
中性焼

漆田産

遺書-23 10-00458



遺書-24

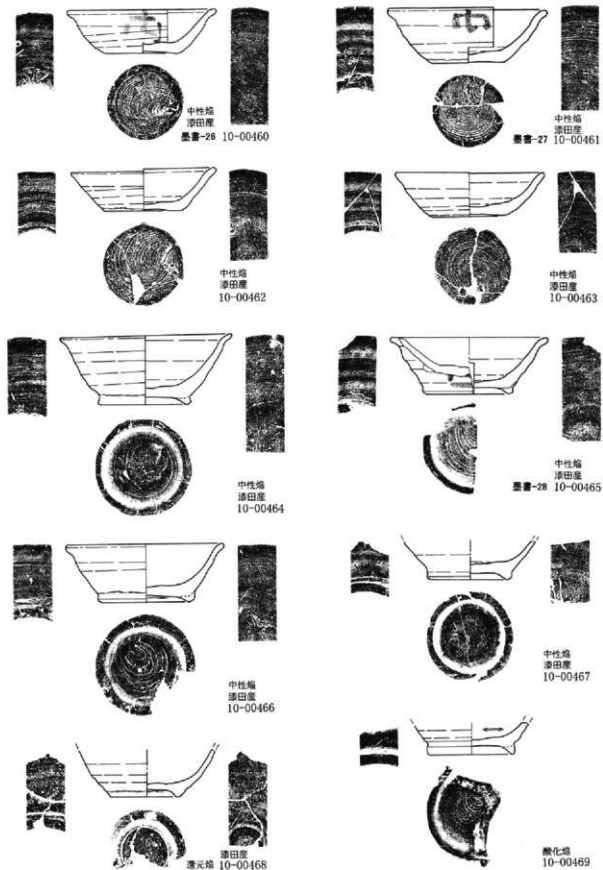


中性焼

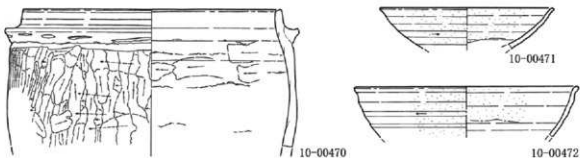
漆田産

遺書-25 10-00459

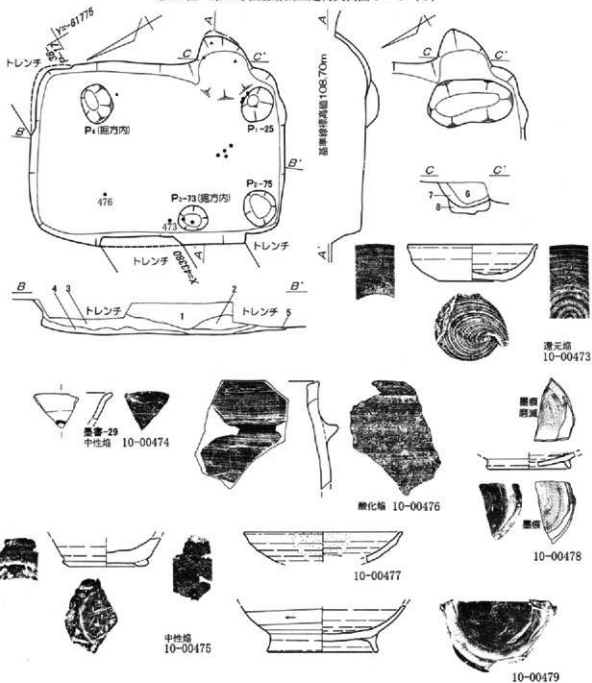
第390圖 第49号住居跡1:60・出土遺物実測図1:3(1)



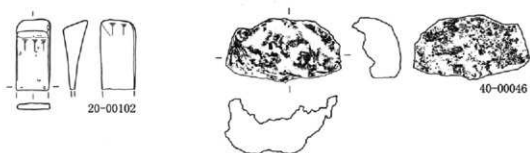
第391図 第49号住居跡出土遺物実測図1:3(2)




第392図 第49号住居跡出土遺物実測図 1 : 3 (3)



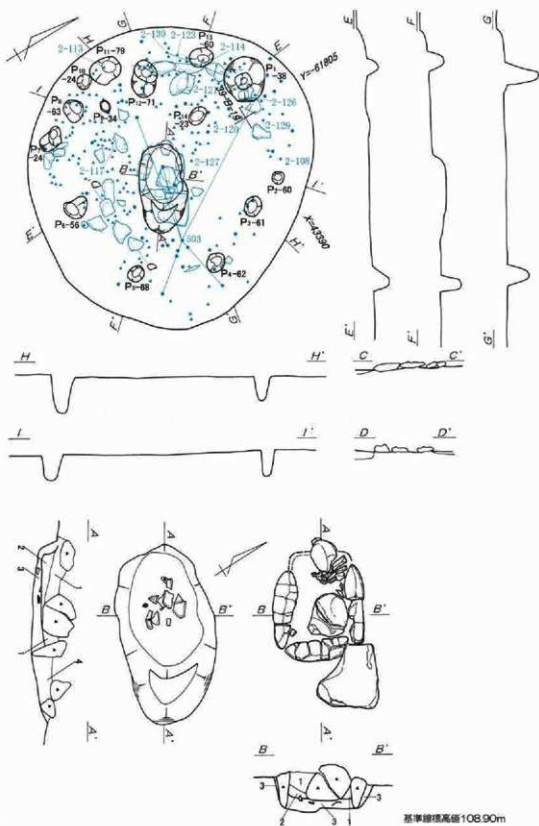
第393図 第50号住居跡 1 : 60・出土遺物実測図 1 : 3 (1)



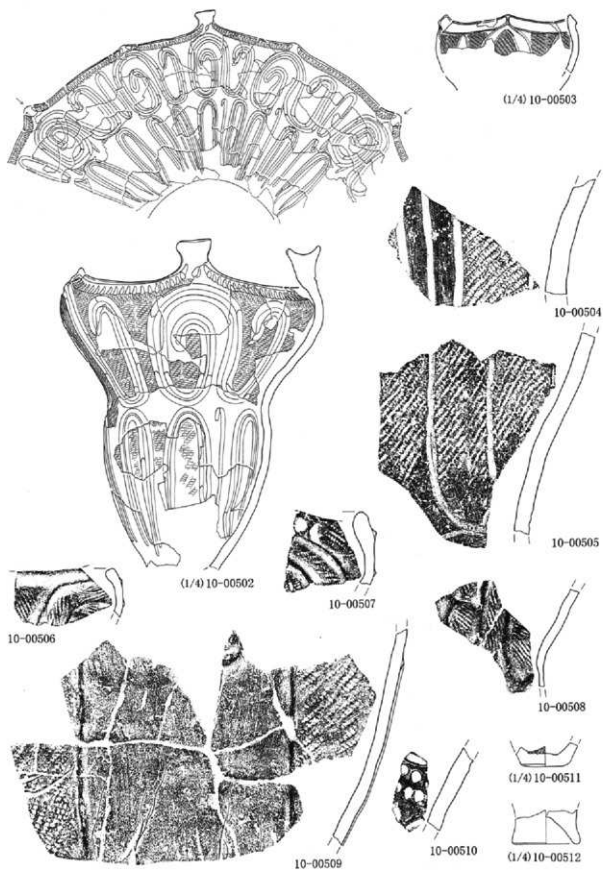
第394図 第50号住居跡出土遺物実測図1:3(2)



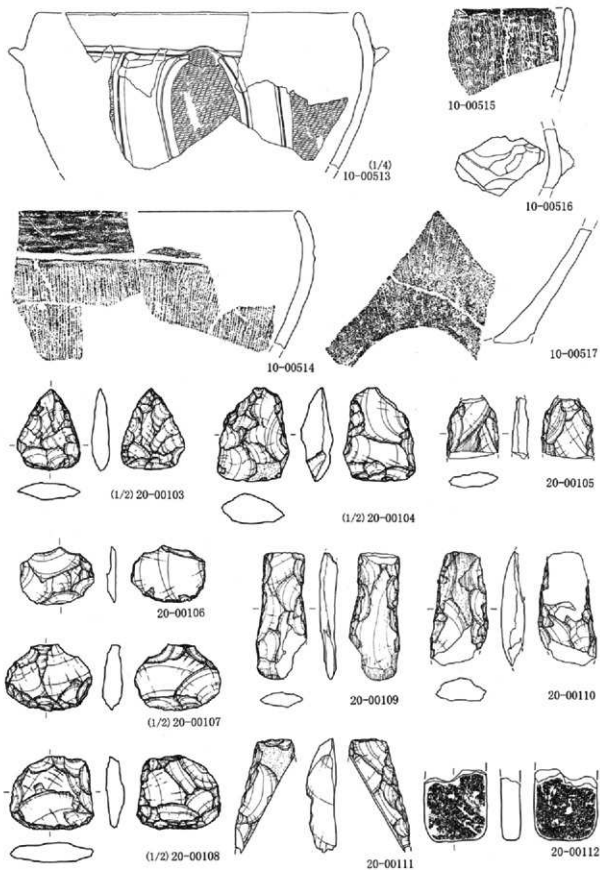
第395図 第51号住居跡出土遺物実測図1:3(1)



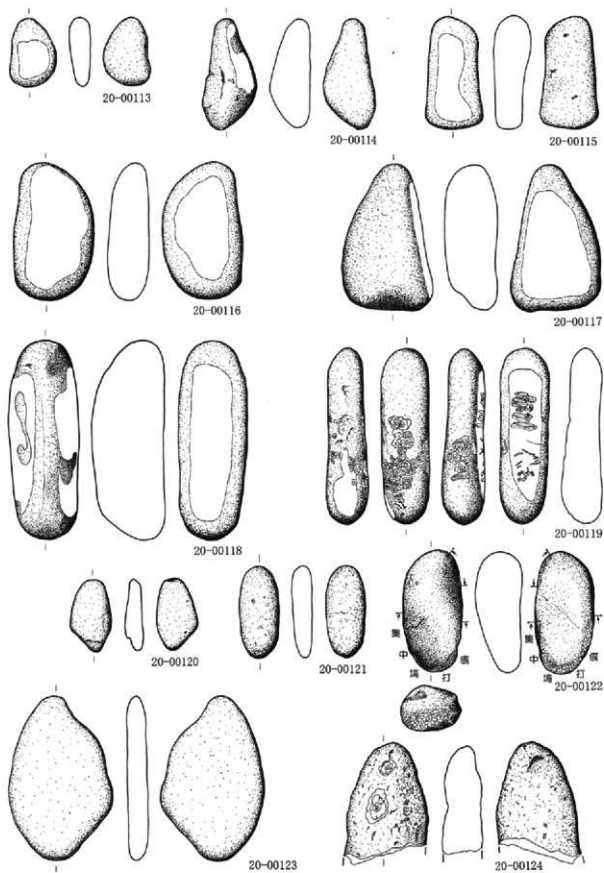
第396图 第51号住居跡 1:60・炉跡実測图 1:30



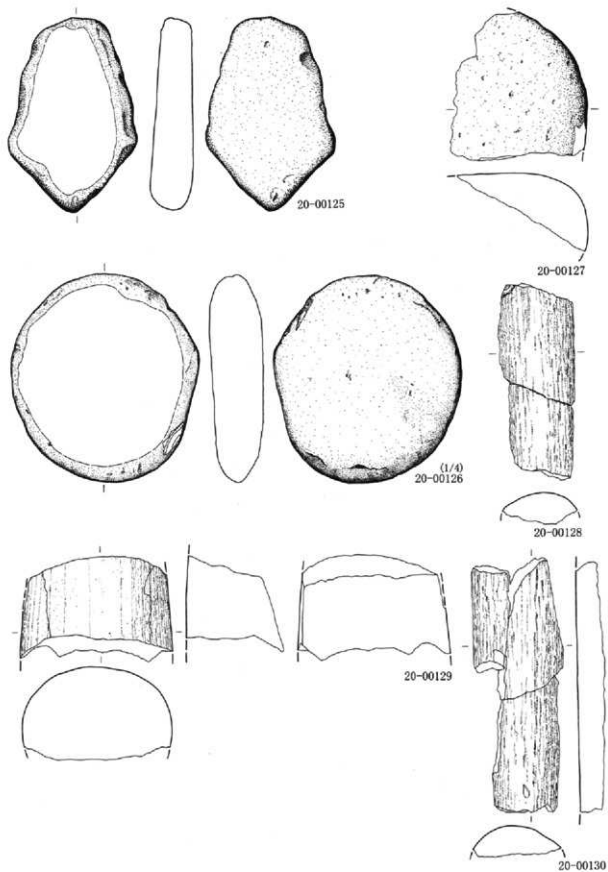
第397图 第51号住居跡出土遺物実測図 1:3・1:4 (2)




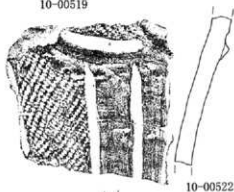
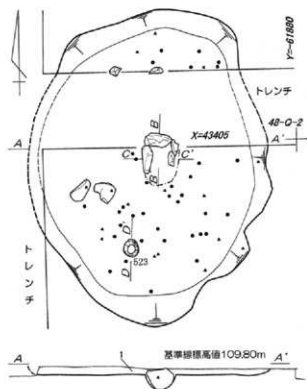
第398图 第51号住居跡出土遺物実測圖 1 : 2 · 1 : 3 · 1 : 4 (3)



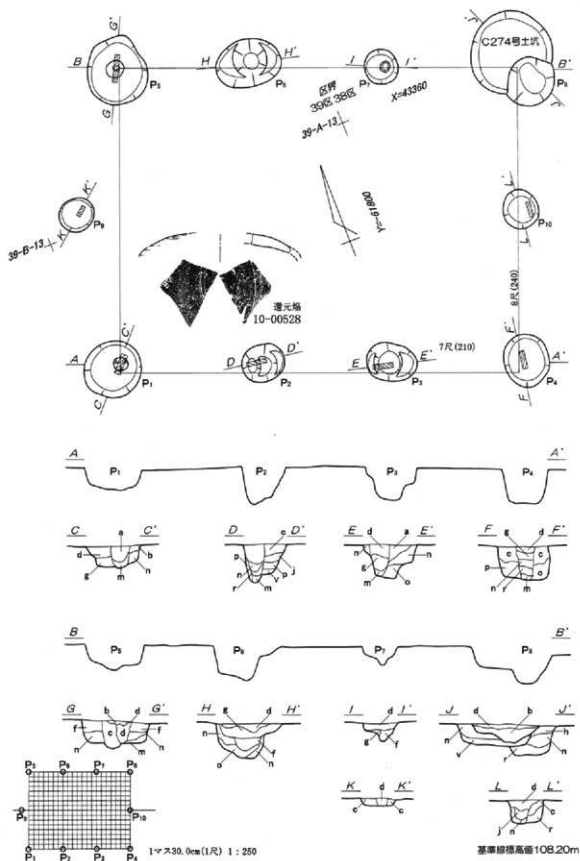
第399图 第51号住居跡出土遺物実測図1:3(4)



第400図 第51号住居跡出土遺物実測図1:3・1:4(5)

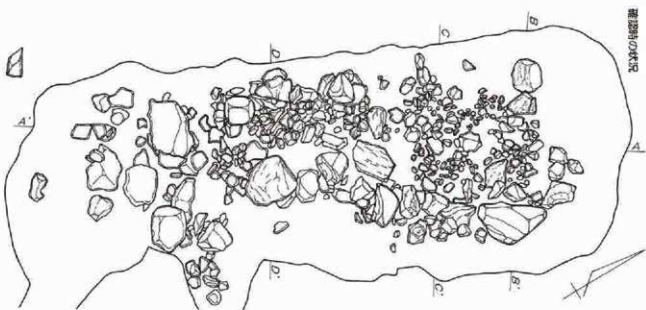


第401図 第52号住居跡1:60・出土遺物実測図1:3・1:4

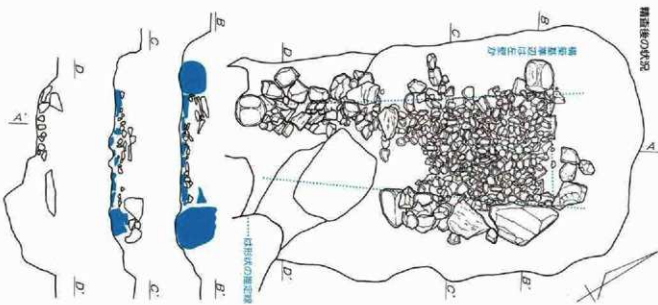


第402図 第1号掘立柱建物跡 1:60・出土遺物実測図 1:3

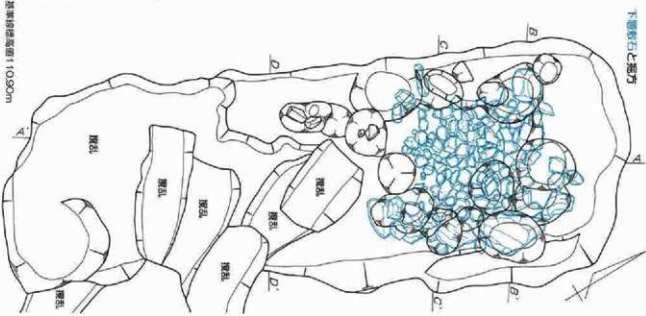
掘削時の状況



掘削後の状況

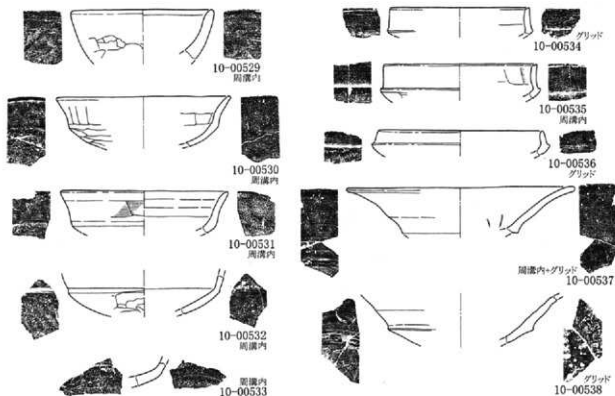
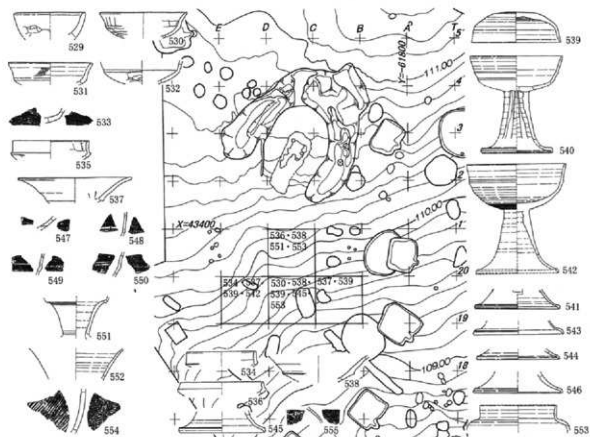


下部貯石と部方

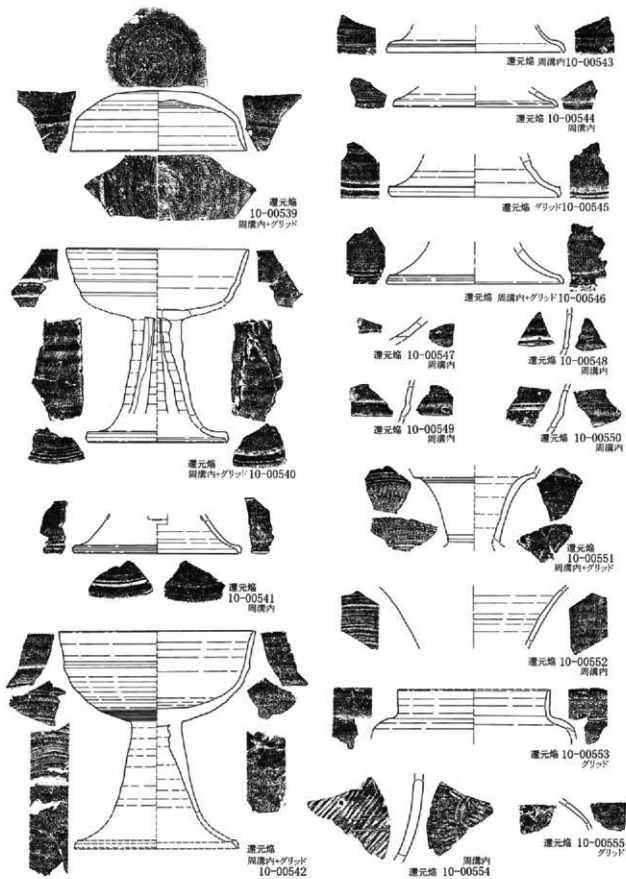


基準面は掘削面より10.90m

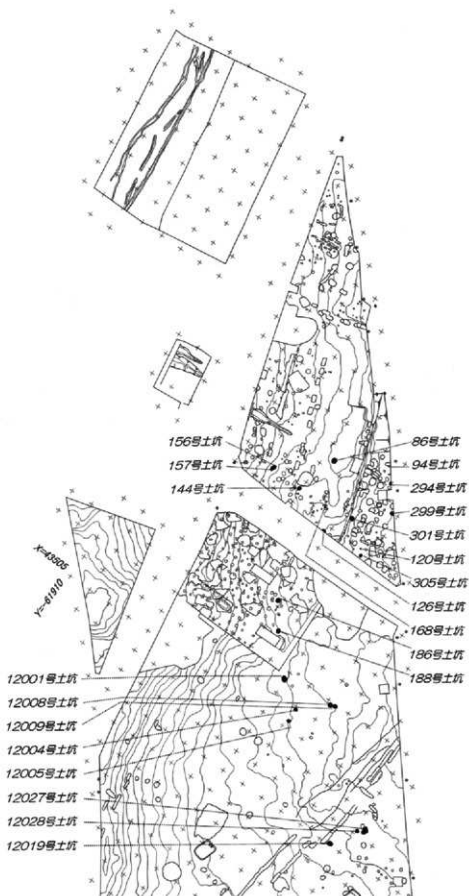
第404図 第1号古墳石室実測図 1:30



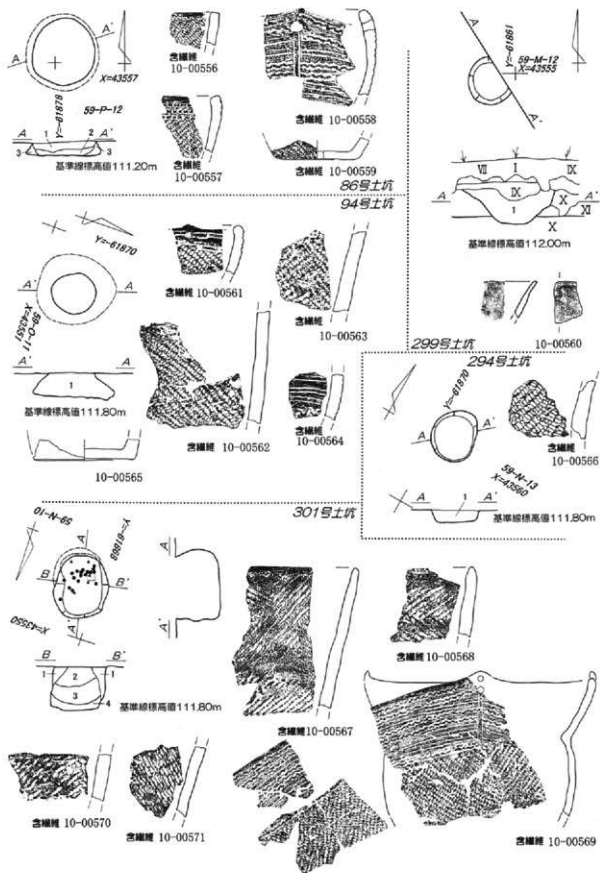
第405図 第1号古墳出土遺物実測図1:3(1)



第406図 第1号古墳出土遺物実測図1:3(2)

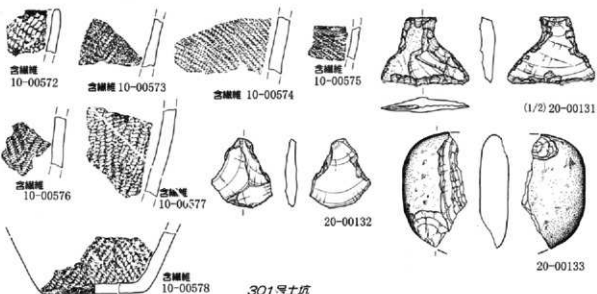


第407图 土坑位置图 1:1,000 (1)



第409図 土坑実測図1:60・出土遺物実測図1:3(1)

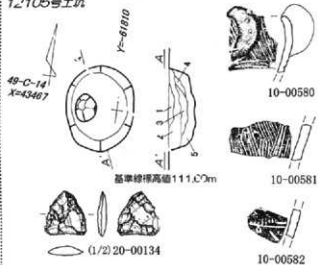
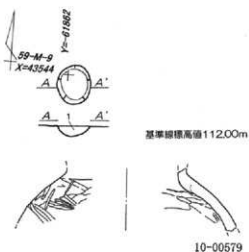
富田漆田遺跡



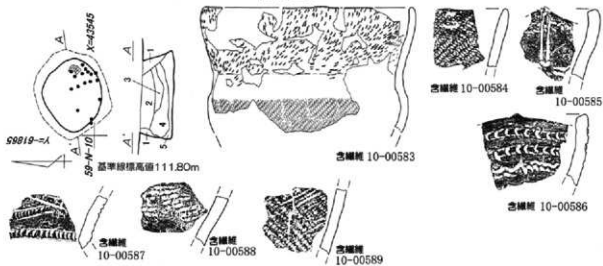
301号土坑

305号土坑

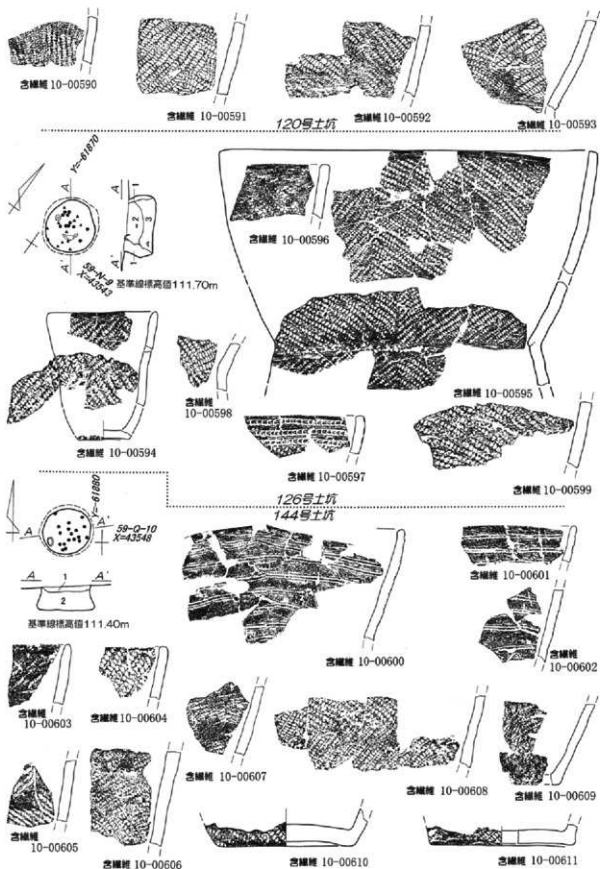
12105号土坑



120号土坑

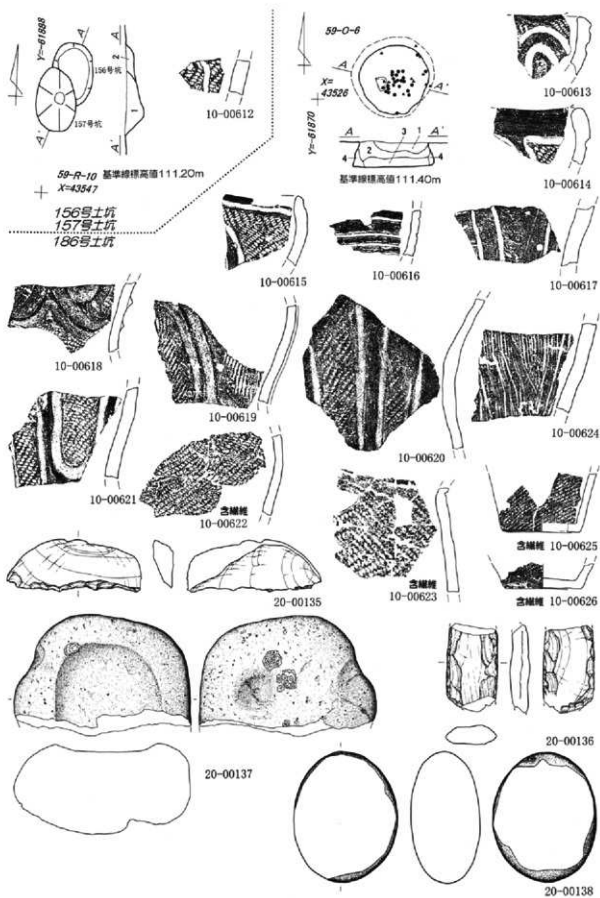


第410図 土坑実測図1:60・出土遺物実測図1:2・1:3(2)

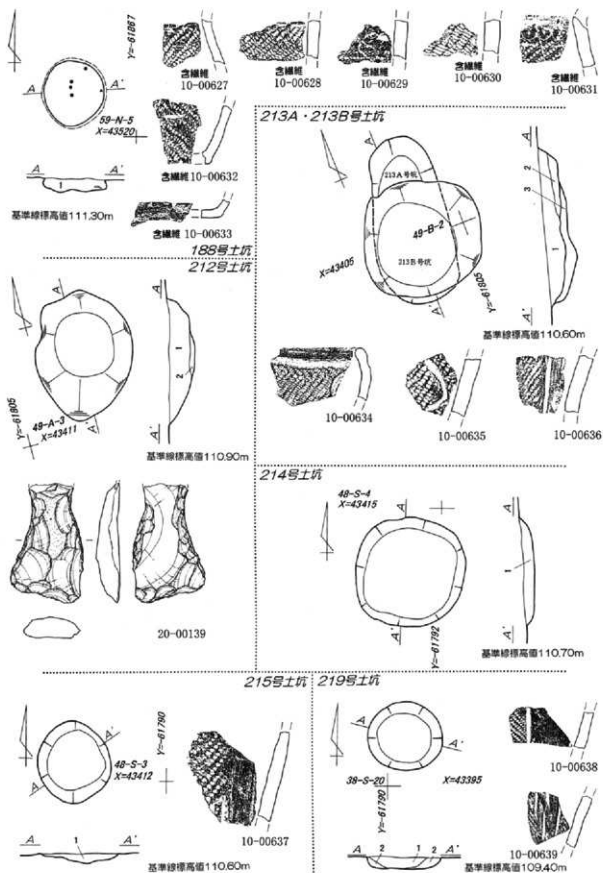


第411圖 土坑実測図1:60・出土遺物実測図1:3(3)

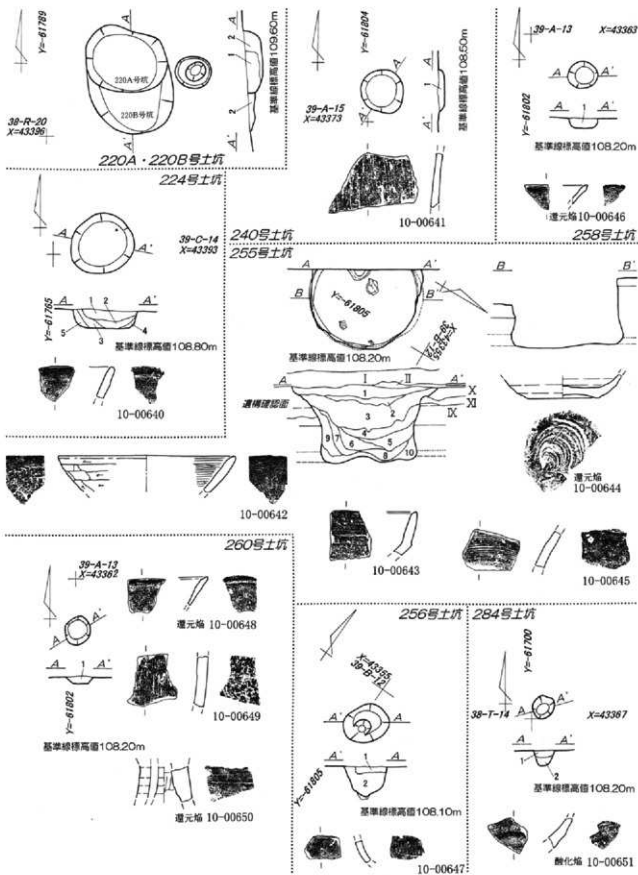
富田漆田遺跡



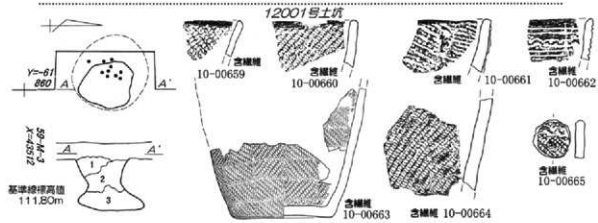
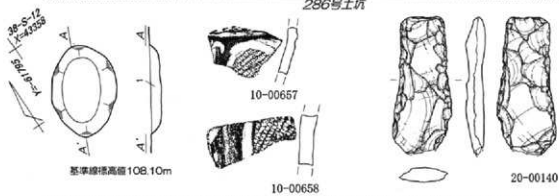
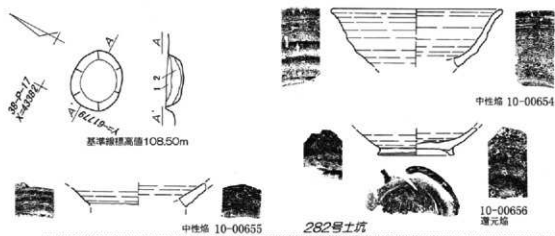
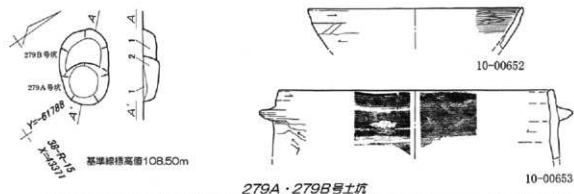
第412图 土坑夷洲图 1:60 · 出土遺物実測图 1:3 (4)



第413図 土坑実測図1:60・出土遺物実測図1:3(5)

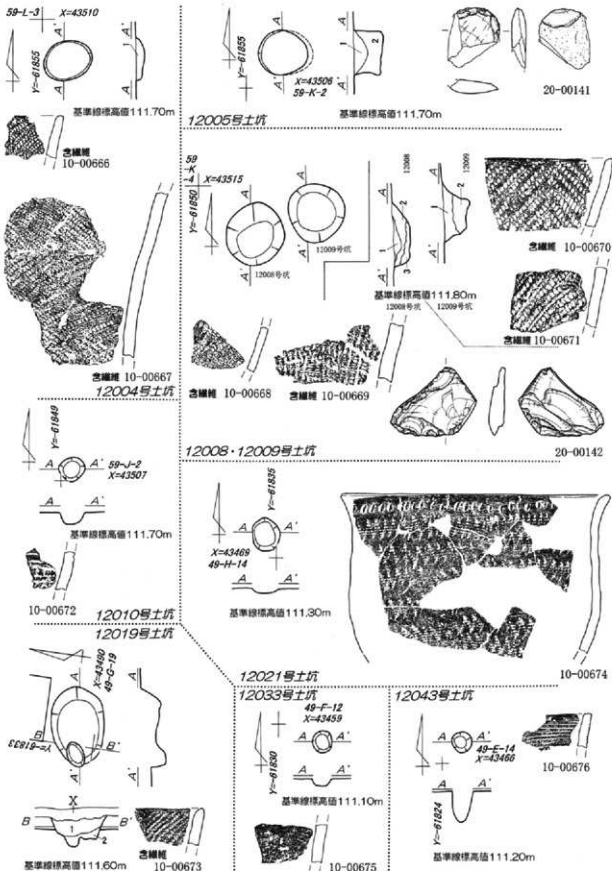


第414図 土坑実測図1:60・出土遺物実測図1:3(6)

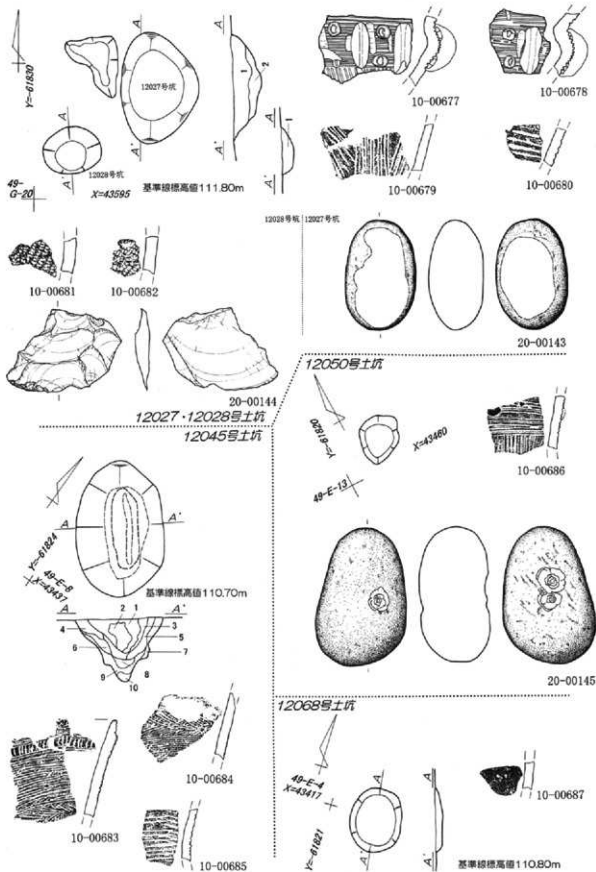


第415图 土坑实测图1:60・出土遺物实测图1:3(7)

富田漆田遺跡

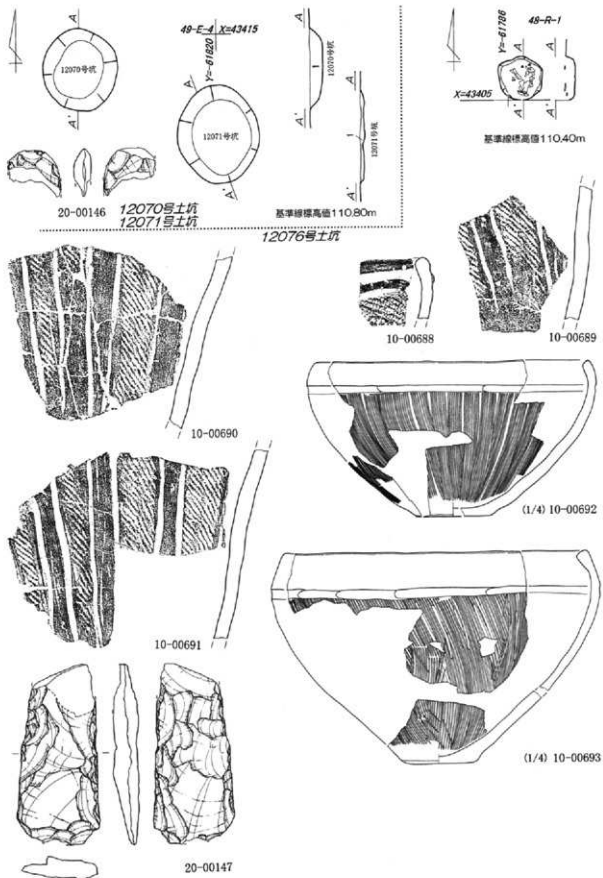


第416図 土坑実測図1:60・出土遺物実測図1:3(8)

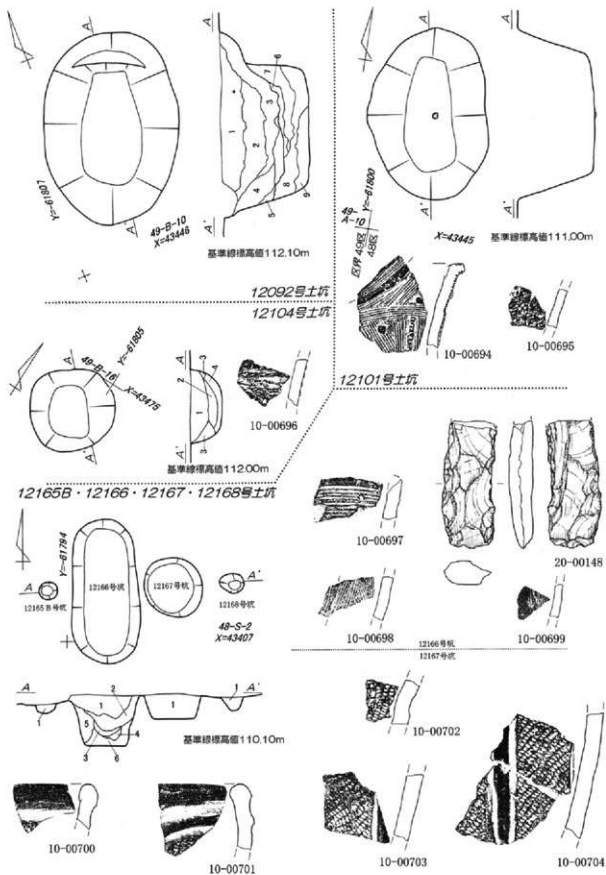


第417图 土坑实测图1:60・出土遺物实测图1:3(9)

富田源田遺跡

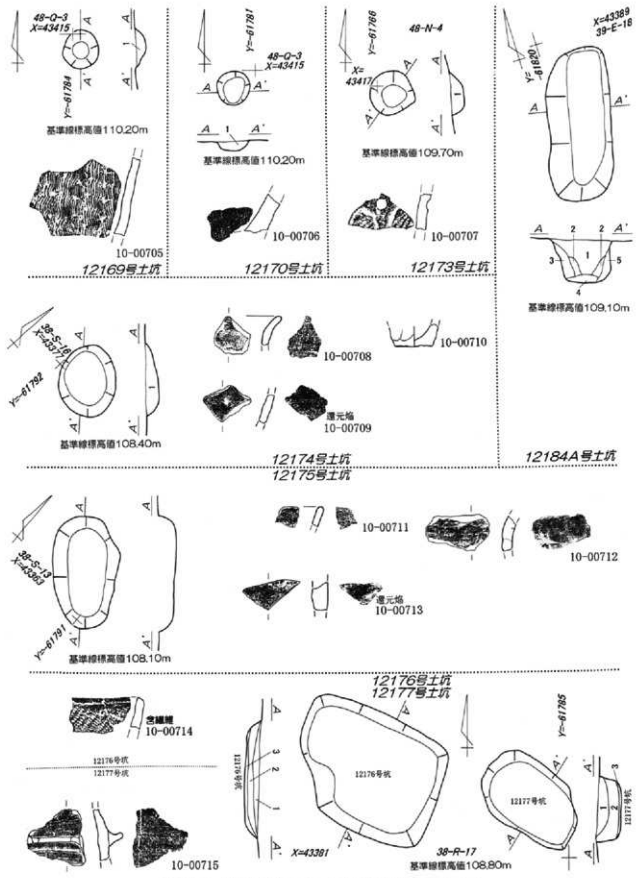


第418図 土坑実測図 1 : 60・出土遺物実測図 1 : 3・1 : 4 (10)

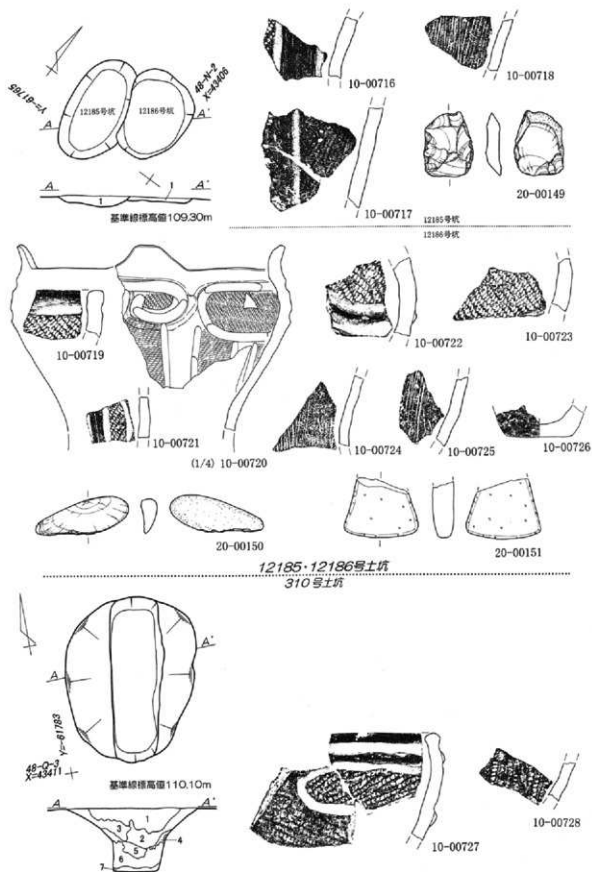


第419図 土坑実測図1:60・出土遺物実測図1:3(11)

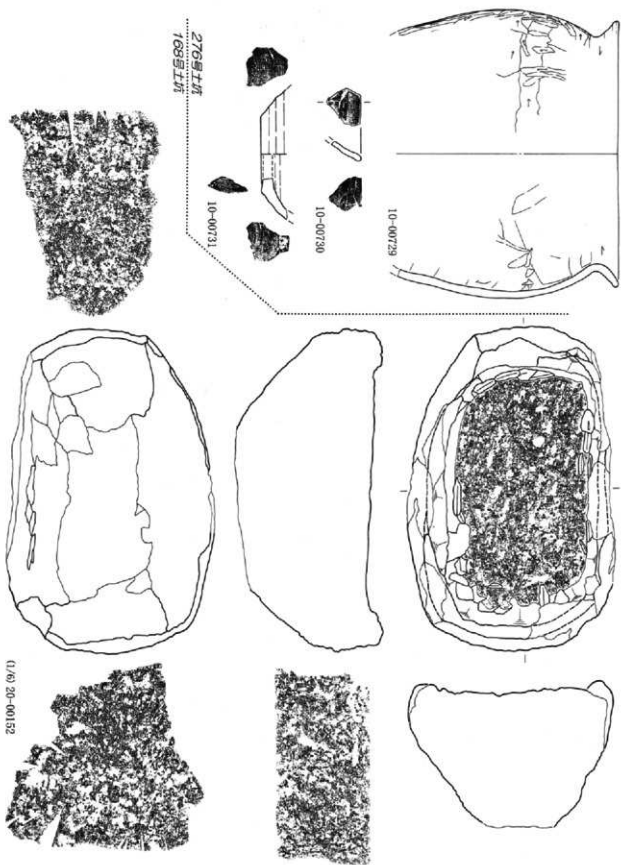
富田漆田遺跡



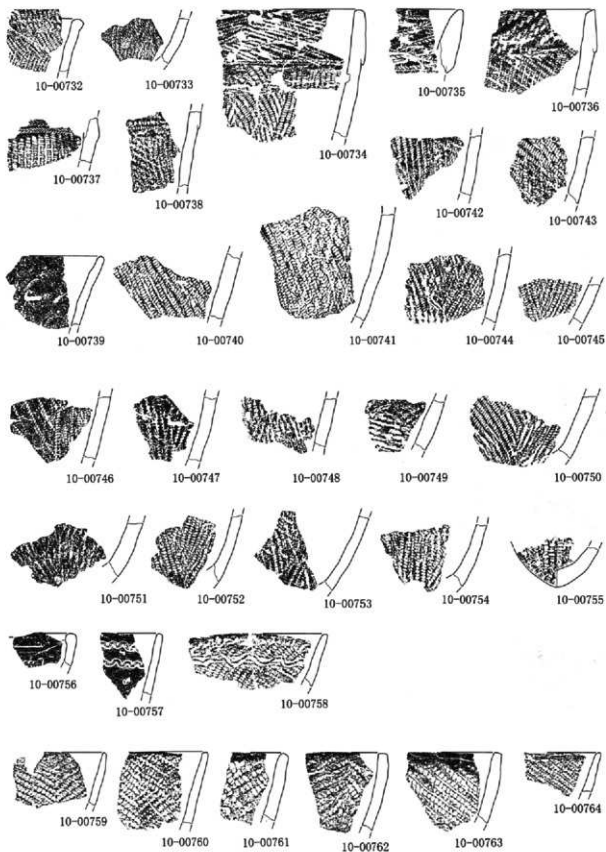
第420図 土坑実測図1:60・出土遺物実測図1:3 (12)



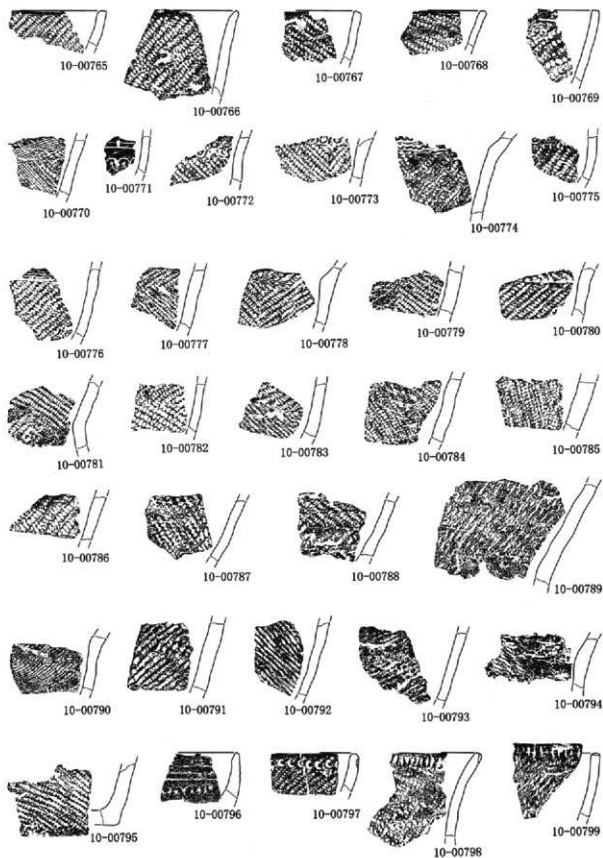
第421図 土坑実測図1:60・出土遺物実測図1:3・1:4 (13)



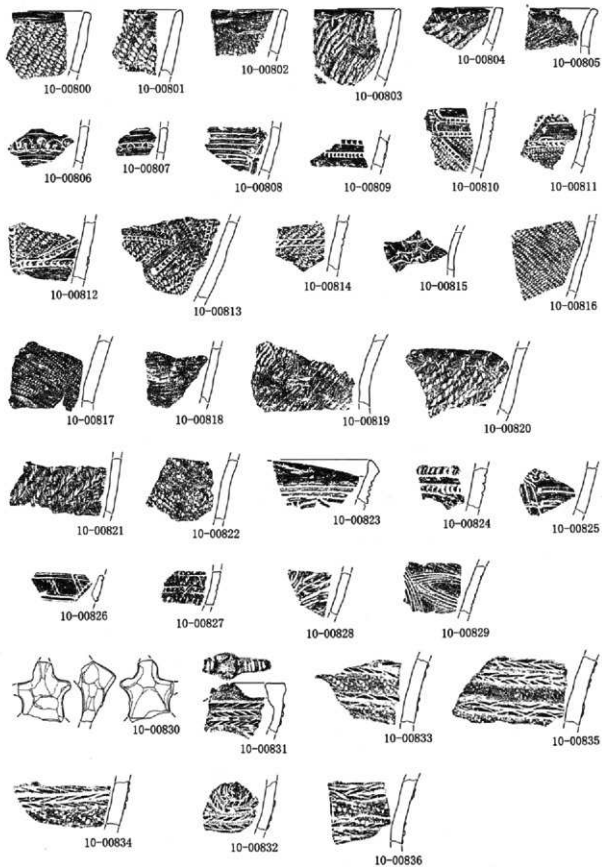
第422図 土坑出土遺物実測図 1 : 3・1 : 6 (14)



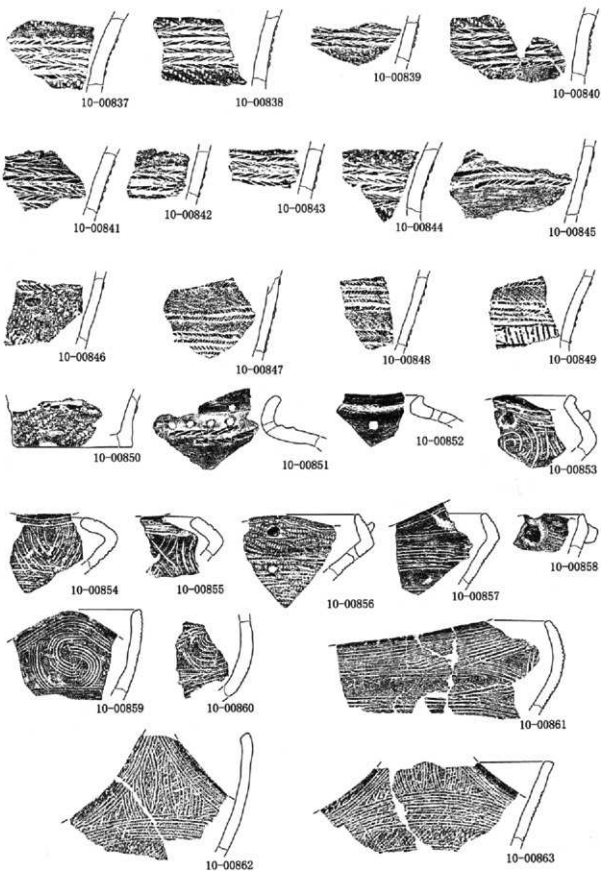
第423図 遺構外出土遺物実測図 1 : 3 (1)




第424图 遺構外出土遺物実測図 1 : 3 (2)



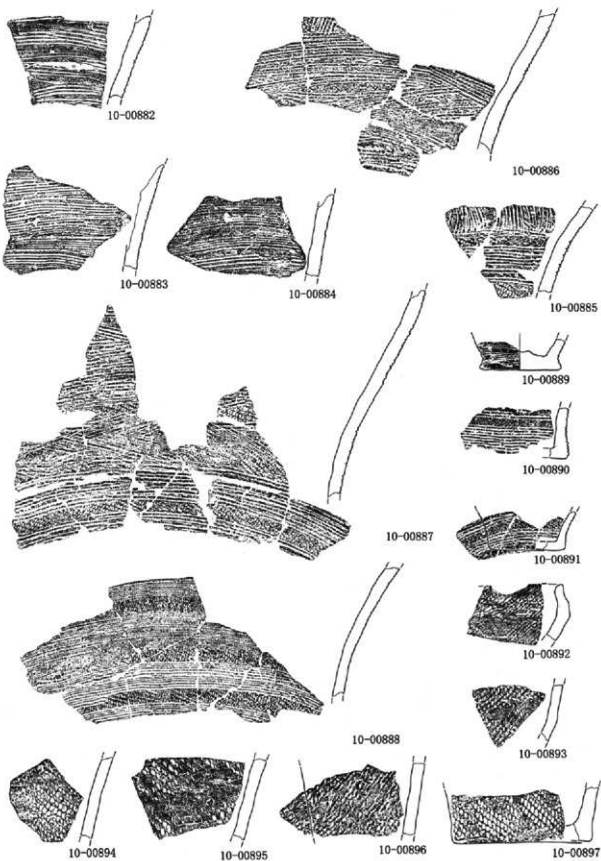
第425図 遺構外出土遺物実測図 1 : 3 (3)



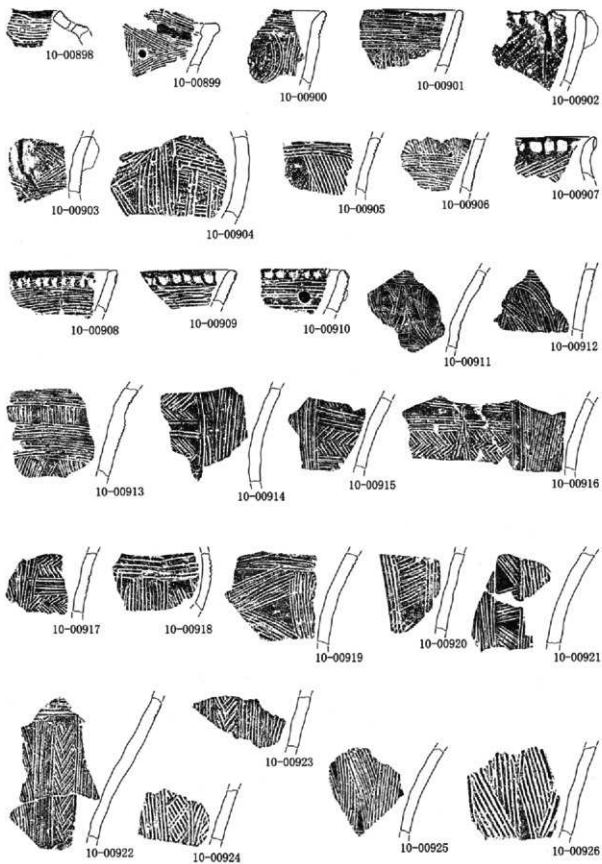
第426図 遺構外出土遺物実測図 1 : 3 (4)



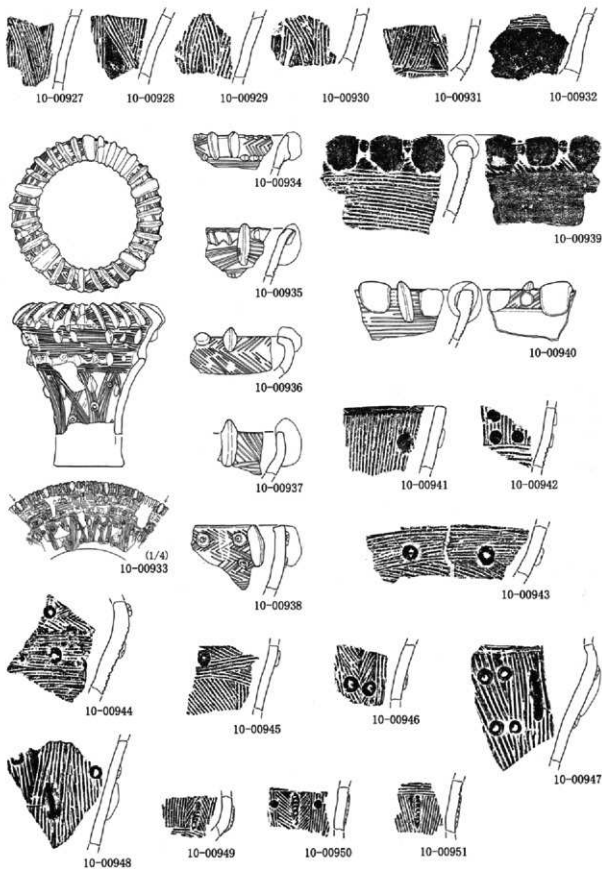
第427図 遺構外出土遺物実測図1:3(5)



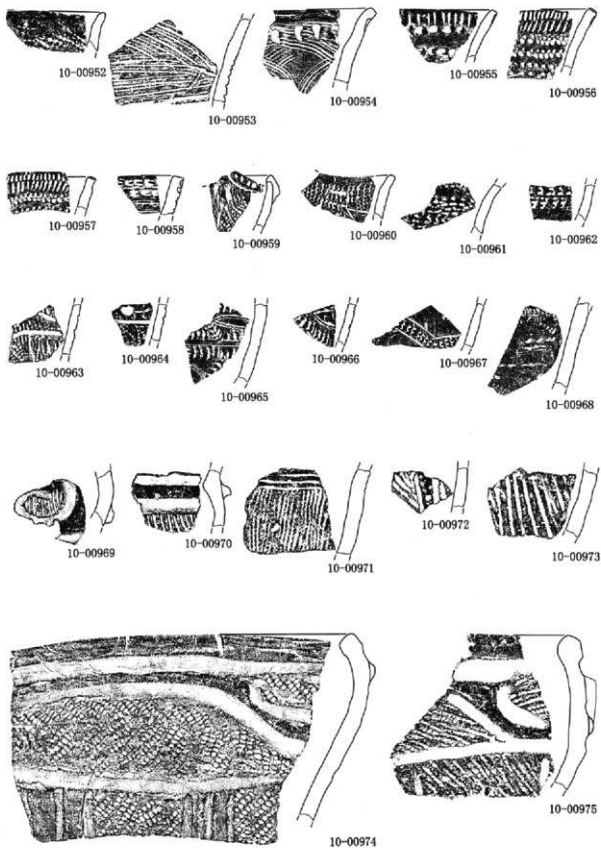
第428図 遺構外出土遺物実測図1 : 3 (6)



第429図 遺構外出土遺物実測図1:3(7)



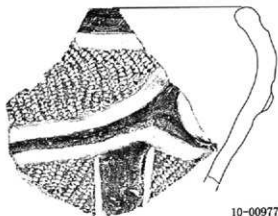
第430図 遺構外出土物実測図 1 : 3 · 1 : 4 (8)



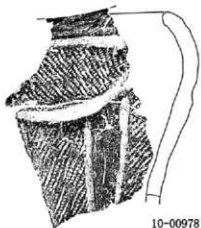
第431图 遺構外出土遺物実測図1:3(9)



10-00976



10-00977



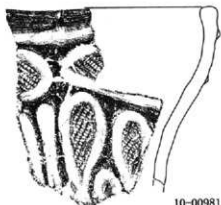
10-00978



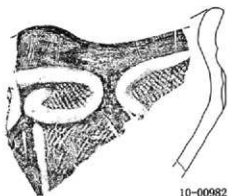
10-00979



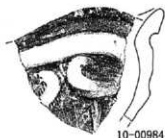
10-00980



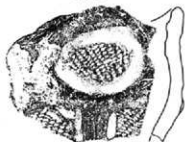
10-00981



10-00982



10-00984

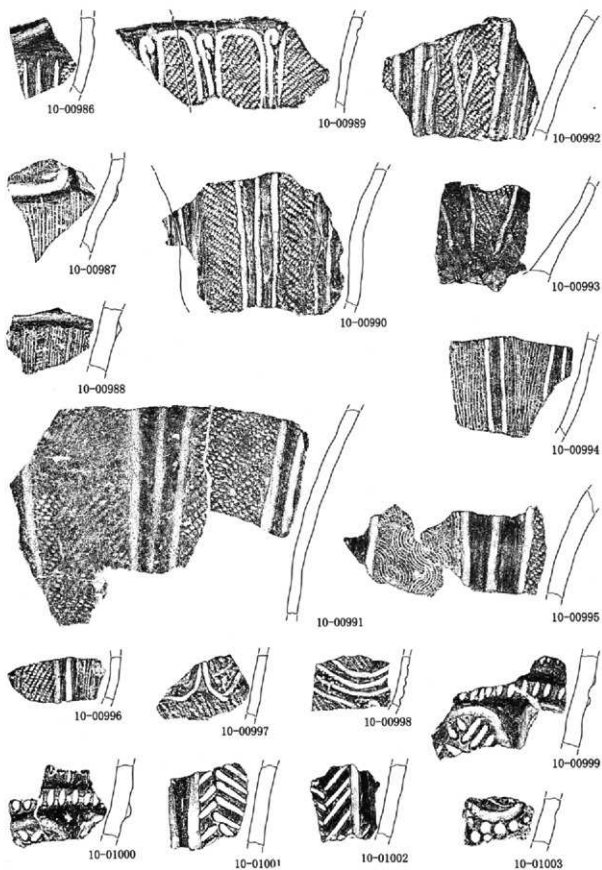


10-00983

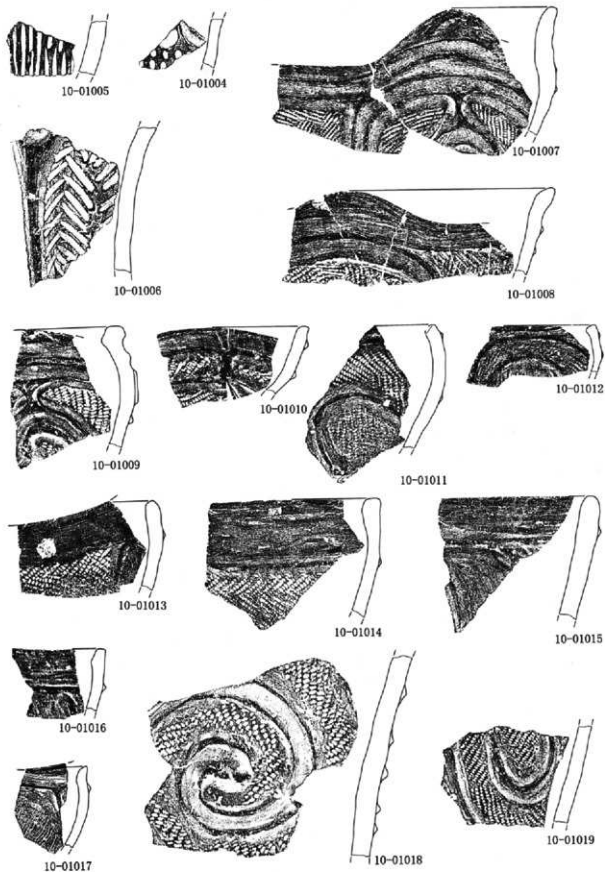


10-00985


第432図 遺構外出土遺物実測図1 : 3 (10)




第433図 遺構外出土遺物実測図 1 : 3 (11)



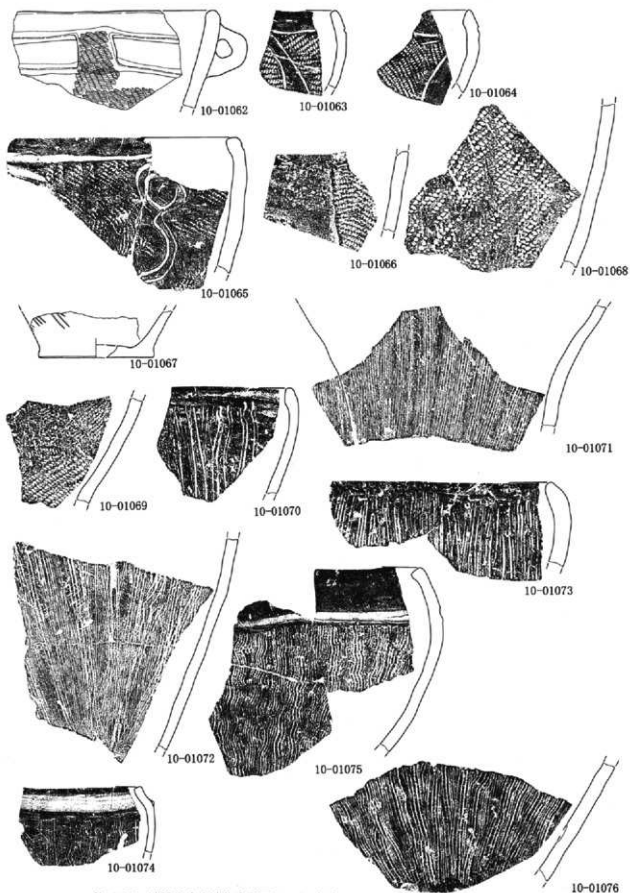
第434図 遺構外出土遺物実測図 1 : 3 (12)



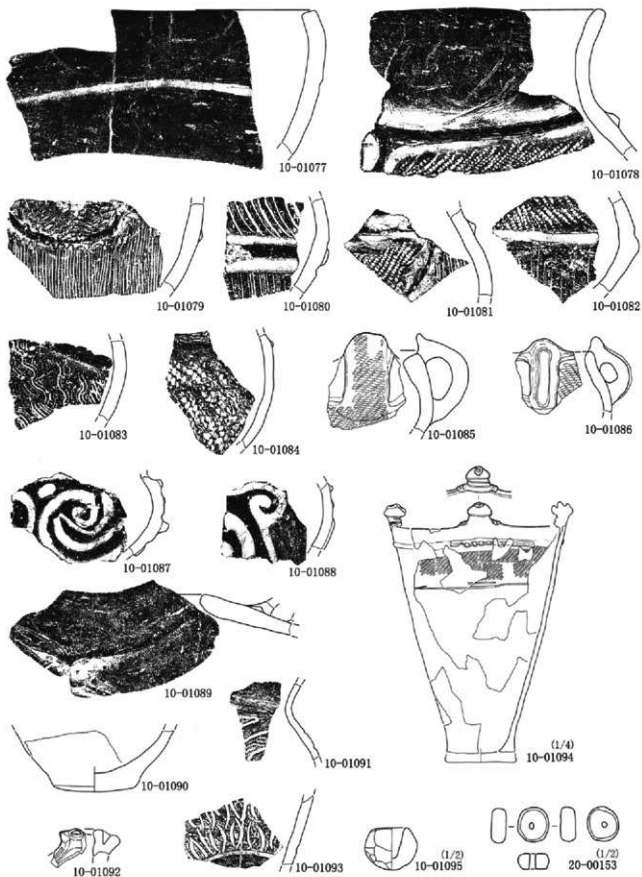
第435図 遺構外出土遺物実測図 1 : 3・1 : 4 (13)



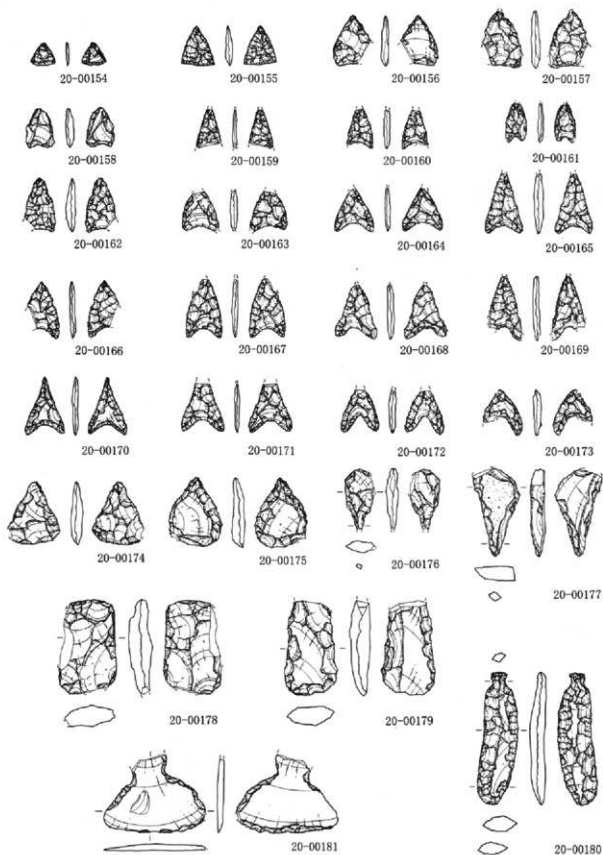
第436図 遺構外出土遺物実測図 1 : 3 · 1 : 4 (14)



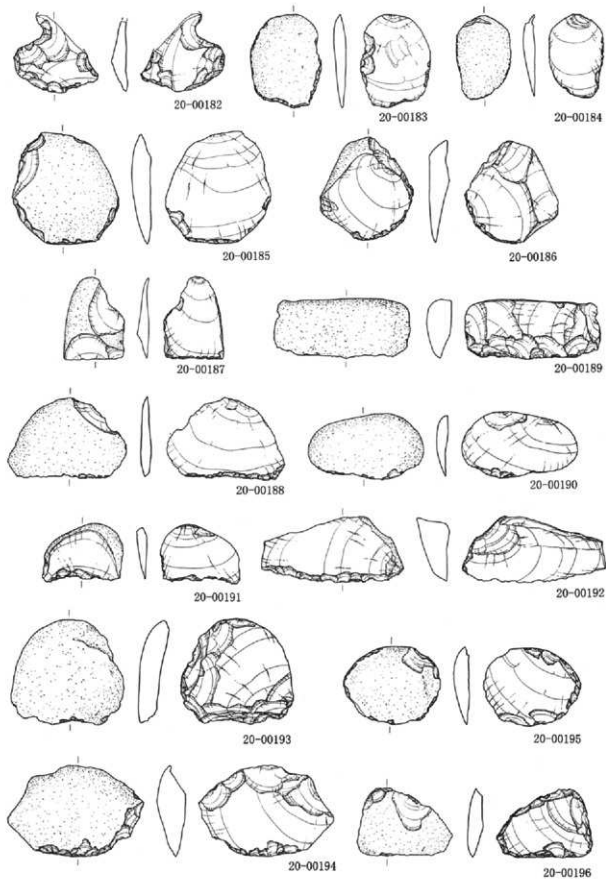
第437図 遺構外出土遺物実測図1 : 3 (15)



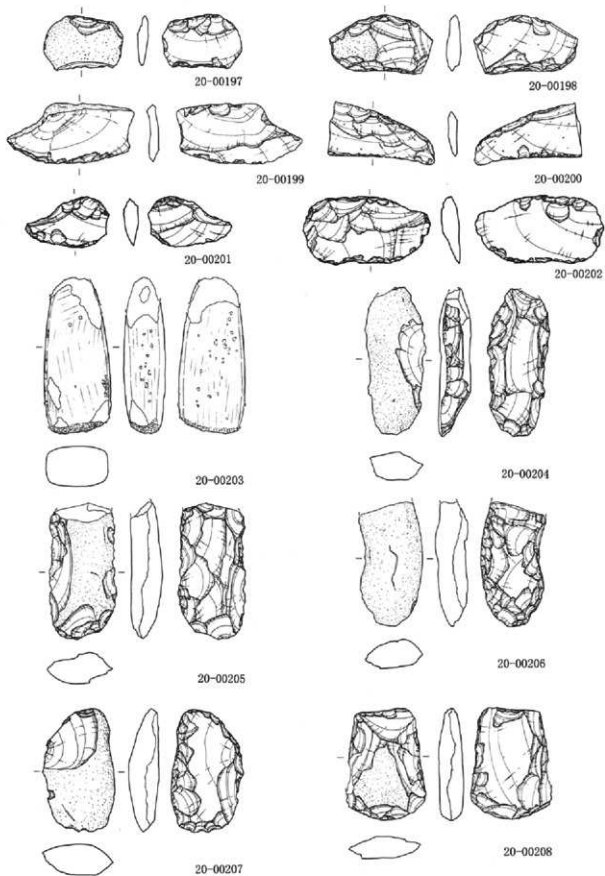
第438図 遺構外出土遺物実測図 1 : 2 · 1 : 3 · 1 : 4 (16)



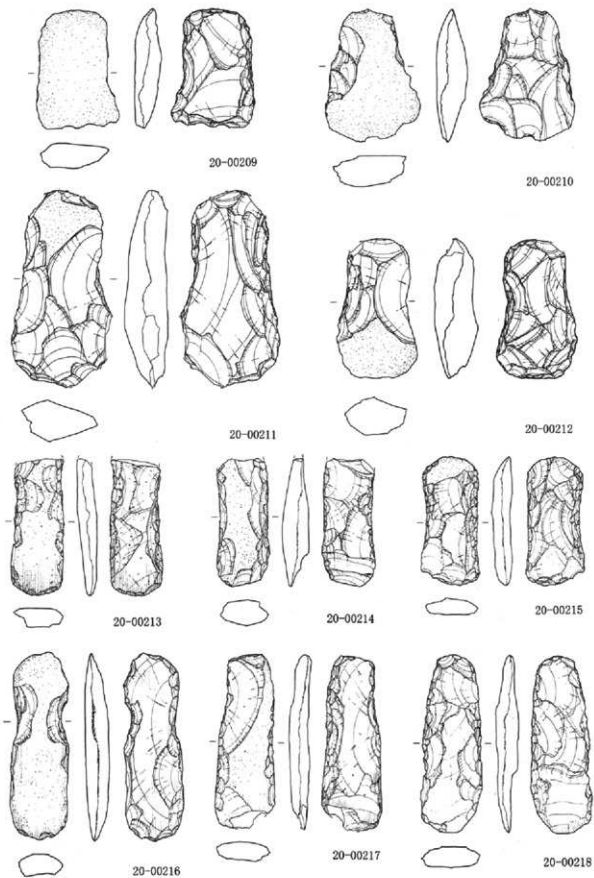
第439図 遺構外出土遺物実測図 1 : 2 (17)




第440圖 遺構外出土遺物実測圖 1 : 3 (18)



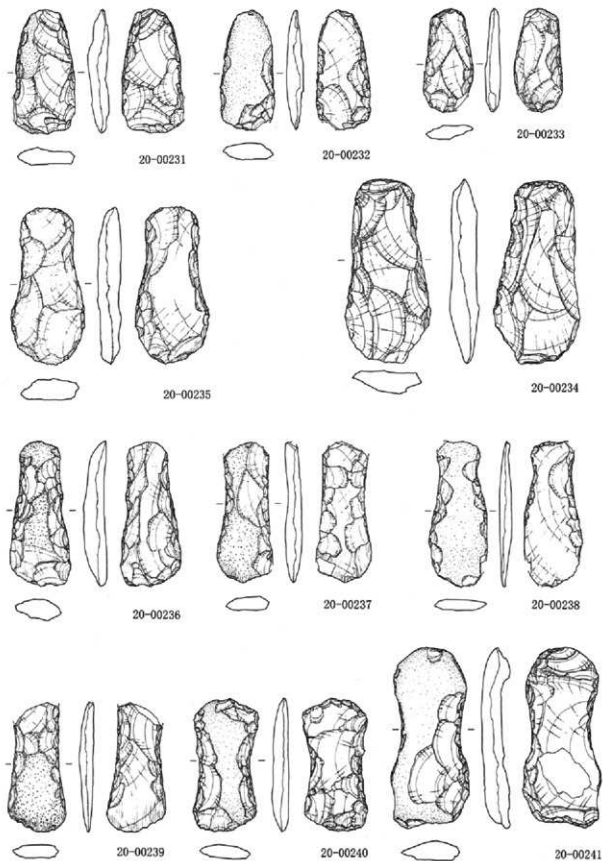
第441図 遺構外出土遺物実測図 1 : 3 (19)



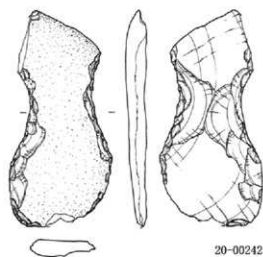
第442図 遺構外出土遺物実測図 1 : 3 (20)



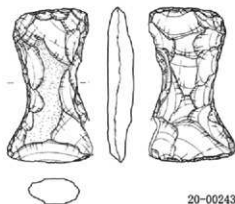
第443図 遺構外出土遺物実測図1:3 (21)



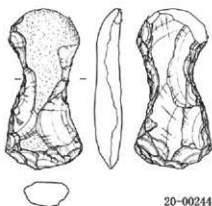
第444図 遺構外出土遺物実測図1:3 (22)



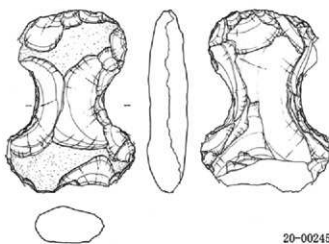
20-00242



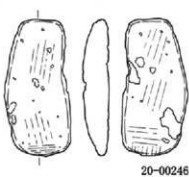
20-00243



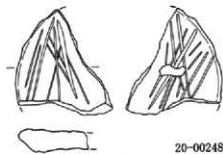
20-00244



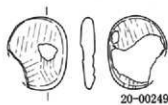
20-00245



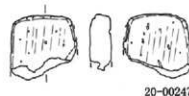
20-00246



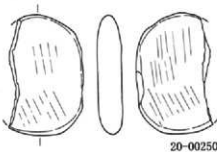
20-00248



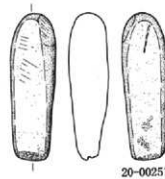
20-00249



20-00247

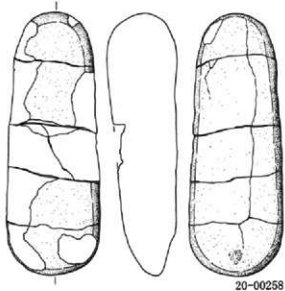
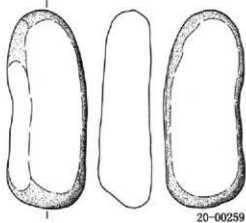
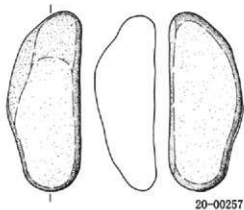
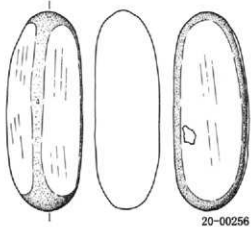

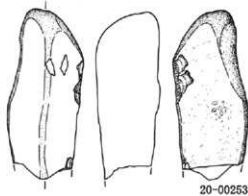

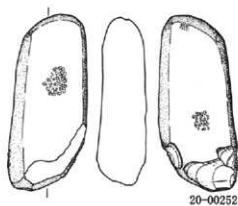


20-00250

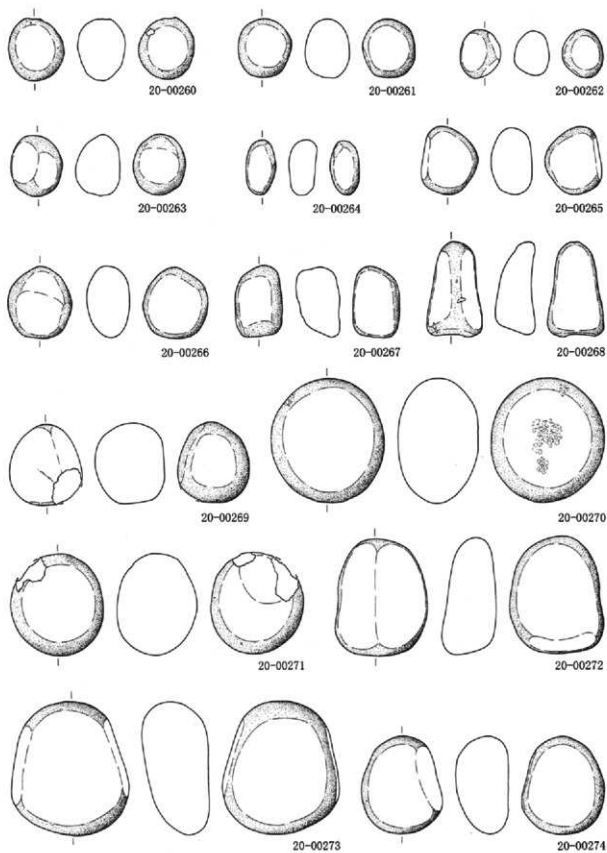


20-00251


第445図 遺構外出土遺物実測図 1 : 3 (23)



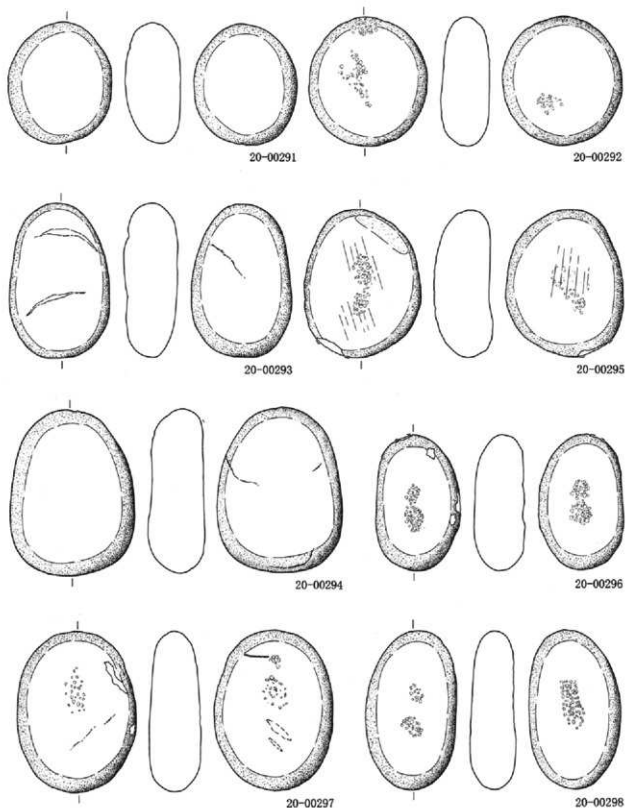
第446図 遺構外出土遺物実測図 1 : 3 (24)



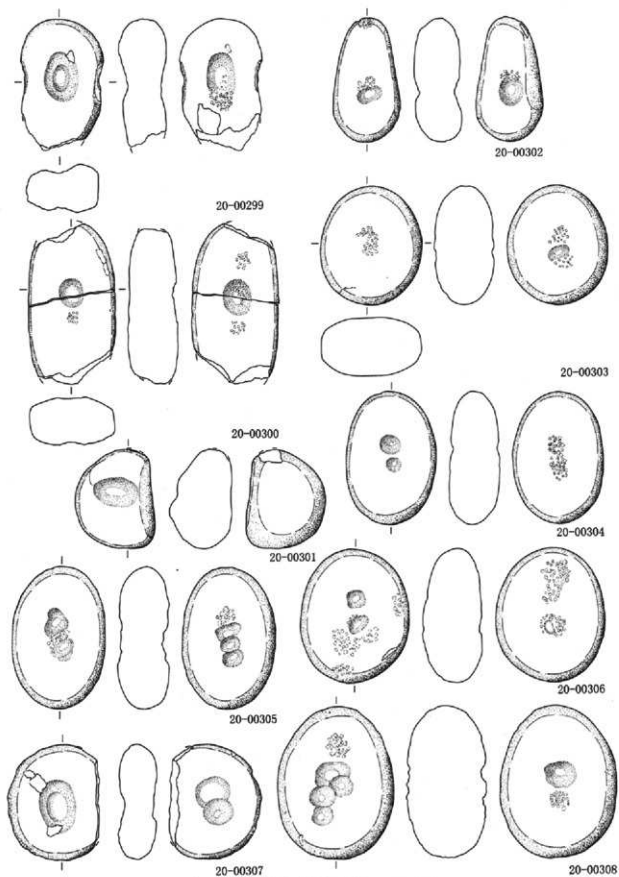
第447図 遺構外出土遺物実測図 1 : 3 (25)



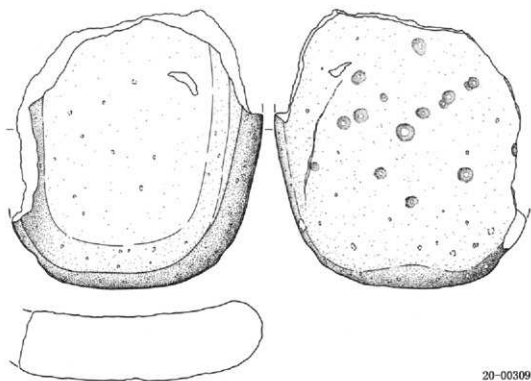
第448図 遺構外出土遺物実測図1:3 (26)



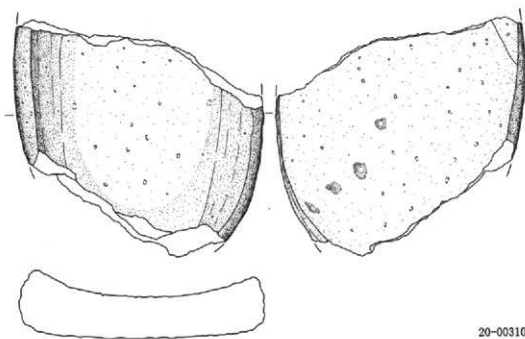
第449図 遺構外出土遺物実測図 1 : 3 (27)



第450図 遺構外出土遺物実測図 1 : 3 (28)

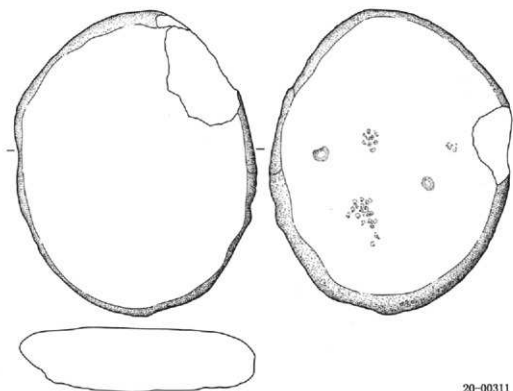


20-00309

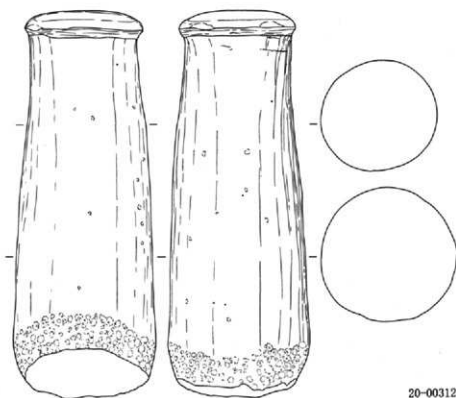


20-00310

第451図 遺構外出土遺物実測図1:4(29)



20-00311



20-00312

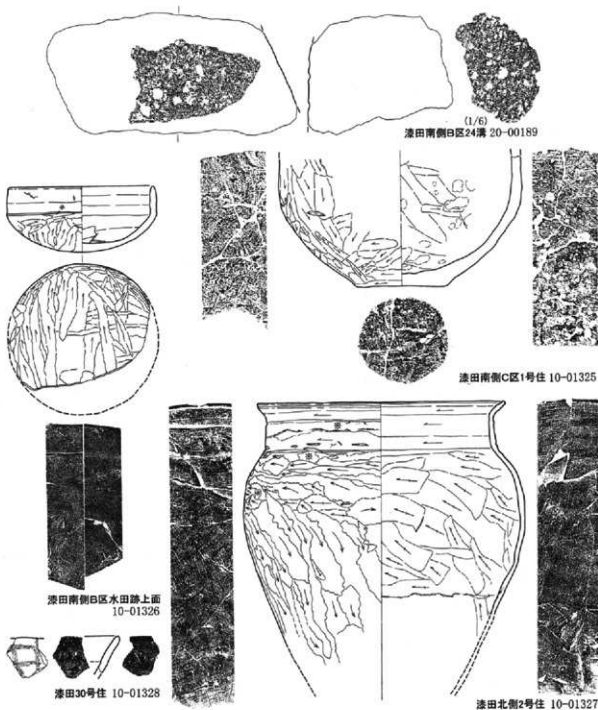
第452図 遺構外出土遺物実測図1：4（30）

墨書-1 3住 10-00006 須-坏-口-境-体-外 食	墨書-2 5住 10-00027 須-境-屋-外	墨書-3 6住 10-00031 土-坏-底-内	墨書-4 6住 10-00037 須-坏-体-外	墨書-5 9住 10-00050 土-境-体-外
食	判読不能	判読不能	内カ	判読不能
食	寸	寸	寸	寸
墨書-6 11住 10-00082 須-坏-口-境-体-外 内	墨書-7 11住 10-00083 須-坏-底-内	墨書-8 11住 10-00084 須-境-体-外	墨書-9 15住 10-00153 土-境-底-内	墨書-10 16住 10-00155 土-坏-体-外
内	判読不能	判読不能	判読不能	判読不能
内	寸	寸	一	寸
墨書-11 16住 10-00158 須-坏-底-内 判読不能	墨書-12 16住 10-00158 須-坏-底-内 判読不能	墨書-13 18住 10-00190 土-坏-体-内 判読不能	墨書-14 21住 10-00214 須-坏-口-境-口-内 判読不能	墨書-15 21住 10-00215 須-境-底-外 若
判読不能	判読不能	判読不能	判読不能	若
寸	寸	寸	寸	若
墨書-16 21住 10-00215 須-境-底-内 判読不能	墨書-17 30住 10-00265 須-坏-体-外 判読不能	墨書-18 30住 10-00268 須-境-体-内 判読不能	墨書-19 30住 10-00268 須-境-底-外 判読不能	墨書-20 31住 10-00281 土-坏-体-外 判読不能
判読不能	判読不能	判読不能	判読不能	判読不能
寸	寸	寸	寸	寸
墨書-21 31住 10-00282 土-坏-体-外 判読不能	墨書-22 44住 10-00412 土-坏-口-外 王カ	墨書-23 49住 10-00458 須-坏-体-外 内	墨書-24 49住 10-00459 須-坏-体-内 内	墨書-25 49住 10-00459 須-坏-体-外 内
判読不能	王カ	内	内	内
一	王	内	内	内


第453図 墨書集成1:3(5)

墨書-26	49住	墨書-27	49住	墨書-28	49住	墨書-29	50住	墨書-30	不詳
10-00460		10-00461		10-00465		10-00474		10-01105	
須-坏-体-外		須-坏-口-外		須-坏-体-外		須-坏-口-外		須-坏-体-外	
内		内		判読不能		判読不能		内	

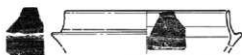
第454図 墨書集成 1 : 3 (6)




第455図 追補 (1)



下大日30号住 10-01096



下大日46号住 10-01097



10-01098



10-01099



10-01100



10-01101



10-01102



10-01103



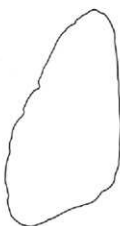
20-00313
(1/2)



(1/2) 20-00314

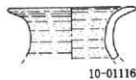
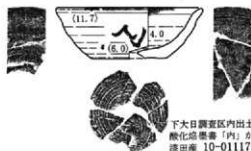
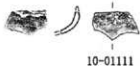
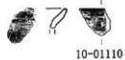
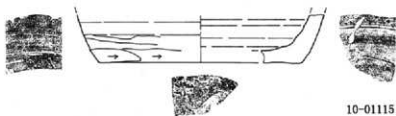

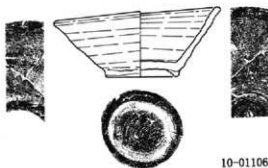
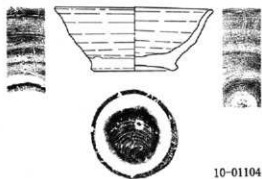


20-00315



20-00316

第456図 追補(2)



第457図 追補(3)



群馬県埋蔵文化財調査事業団
調査報告書 272 号

富田漆田遺跡富田下大日遺跡群 〈図版編〉

一般国道17号(上武国道)改築工事に伴う埋蔵文化財発掘調査報告書

2006年(平成18年)3月3日 印刷

2006年(平成18年)3月13日 発行

編集・発行／群馬県埋蔵文化財調査事業団

〒377-8555 勢多郡北碓村大字下箱田784番地の2

電話 (0279) 52-2511 (代表)

印刷／朝日印刷工業株式会社