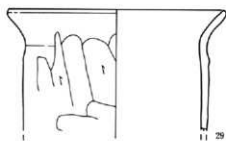
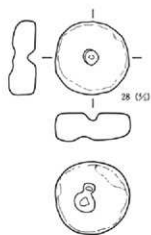
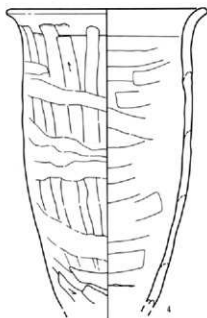
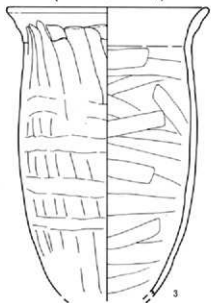
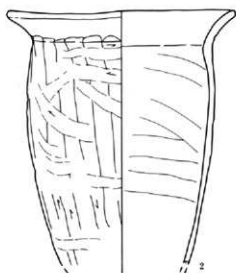
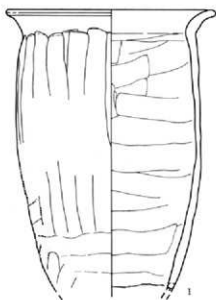


18号住居

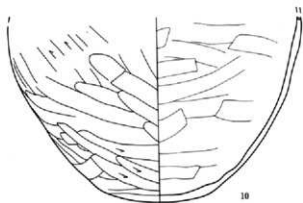
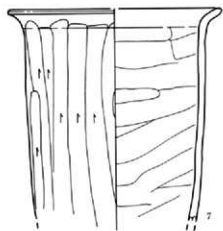
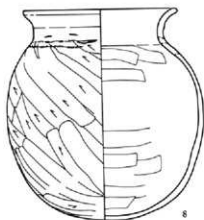
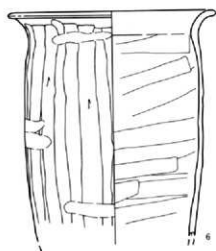
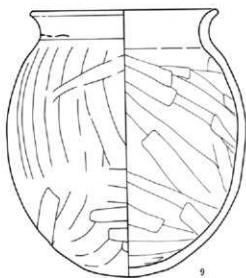
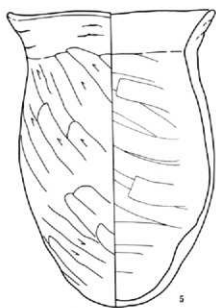


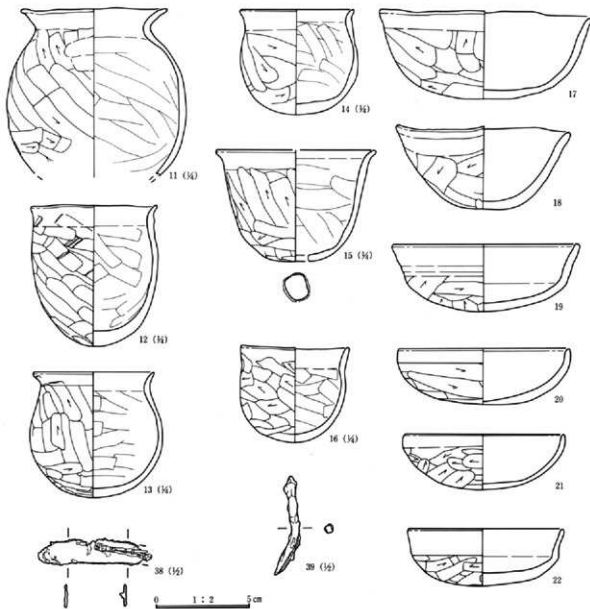
18号住居



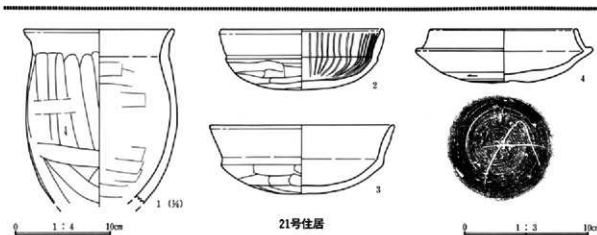
19号住居

0 1:4 10cm





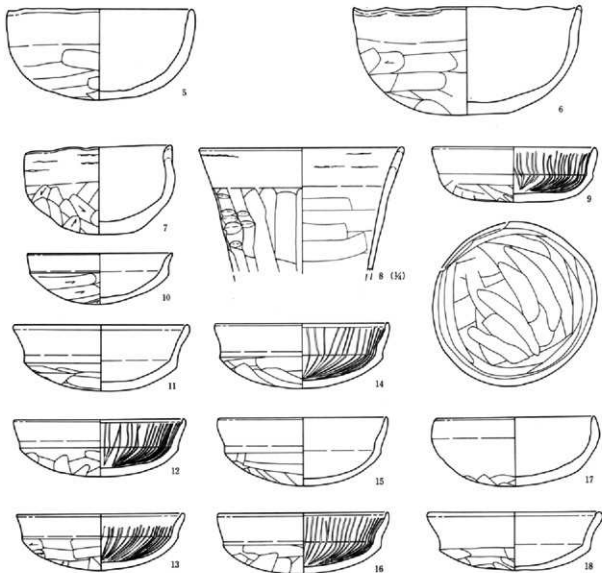
19号住居



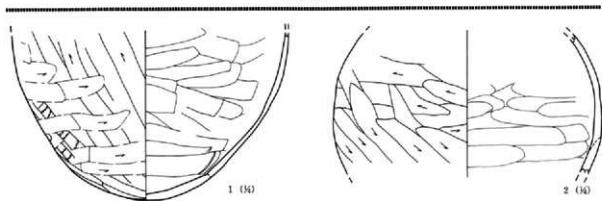
21号住居




0 1:3 10cm

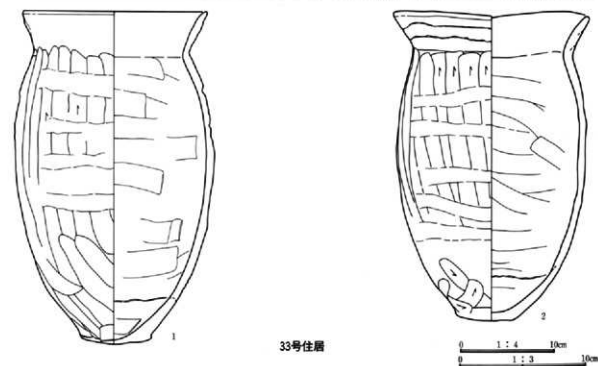
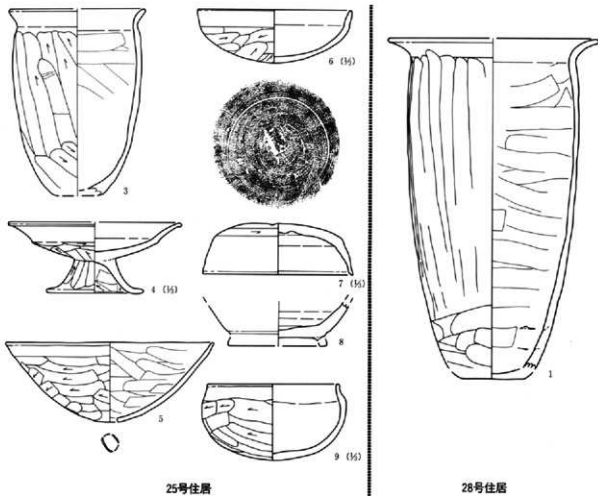


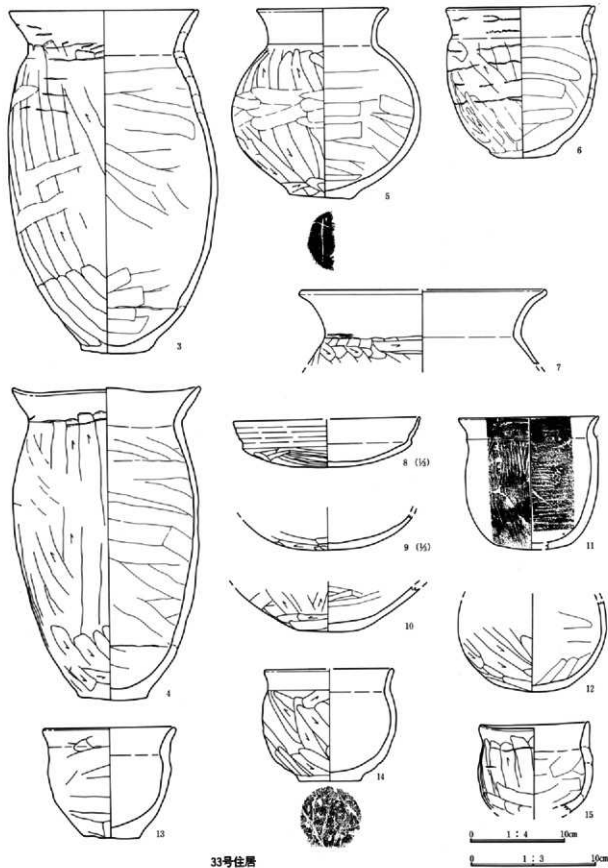
21号住居




25号住居





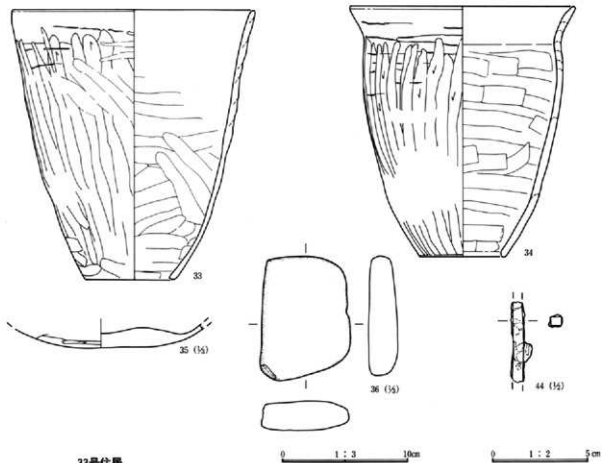


33号住居

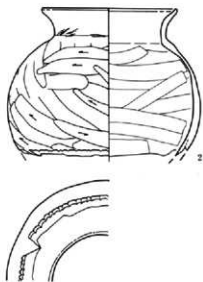
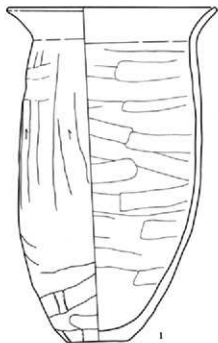


33号住居



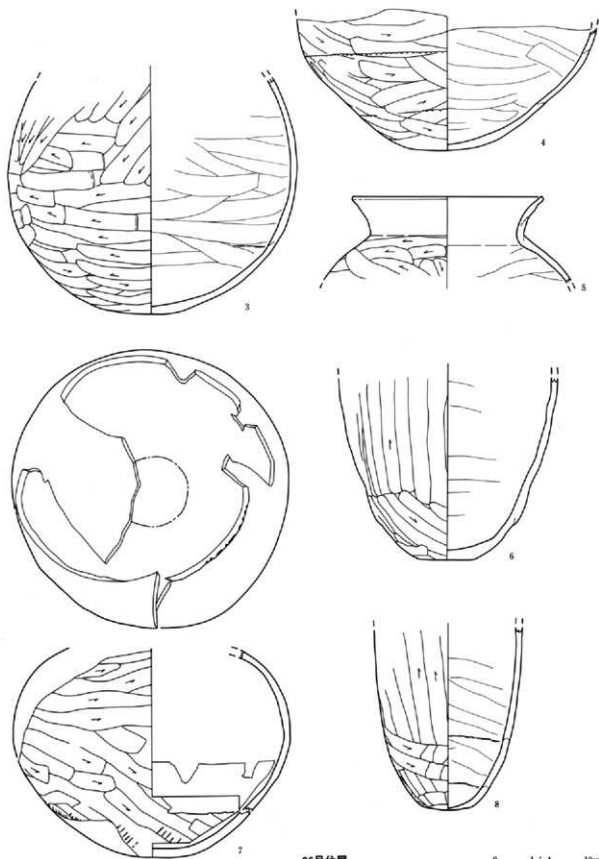


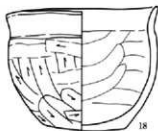
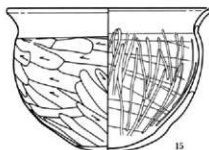
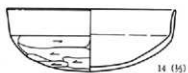

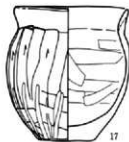
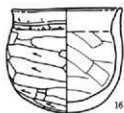
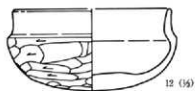
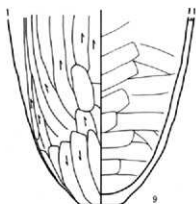
33号住居



36号住居

0 1:4 10cm

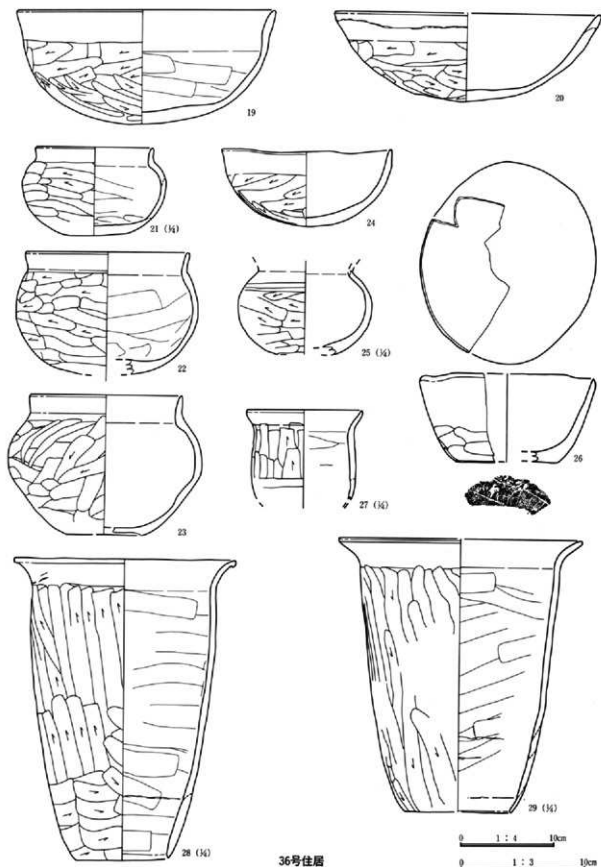


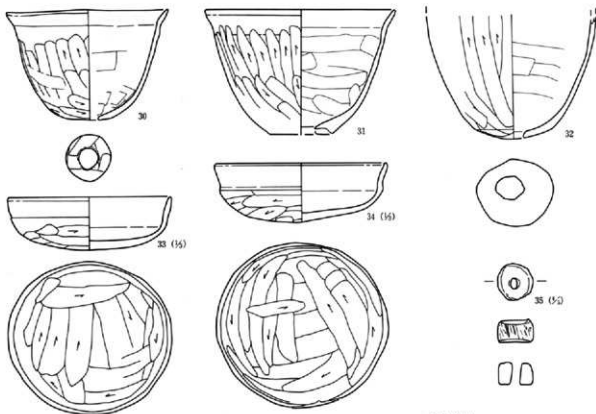


0 1:4 10cm

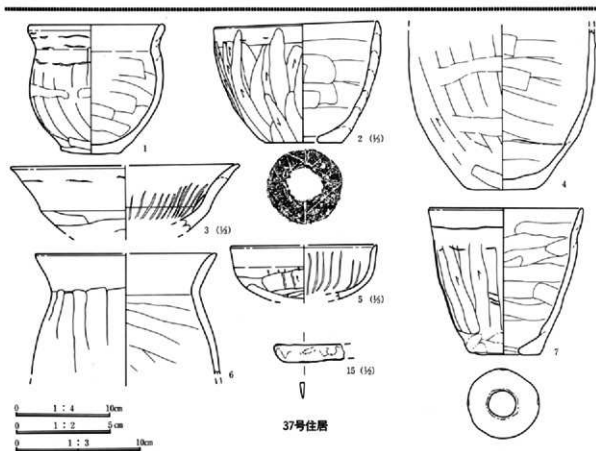
0 1:3 10cm

36号住居

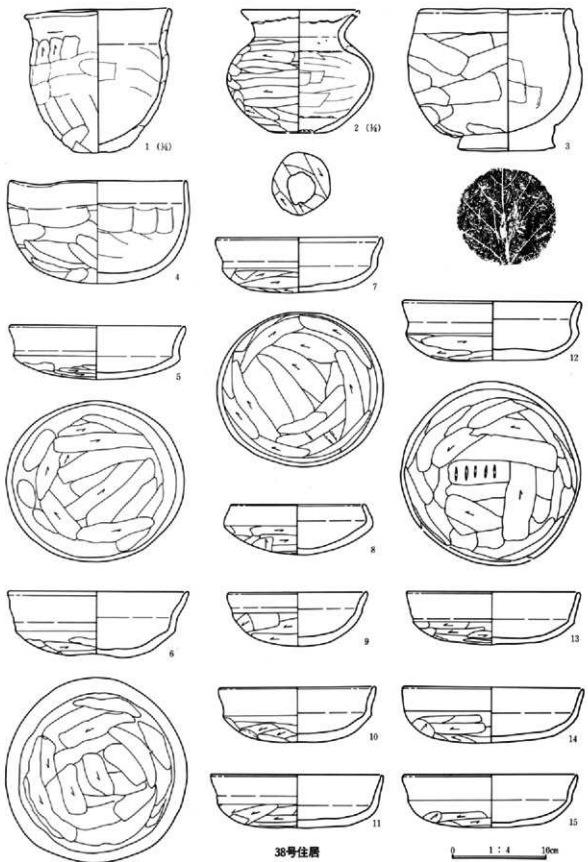


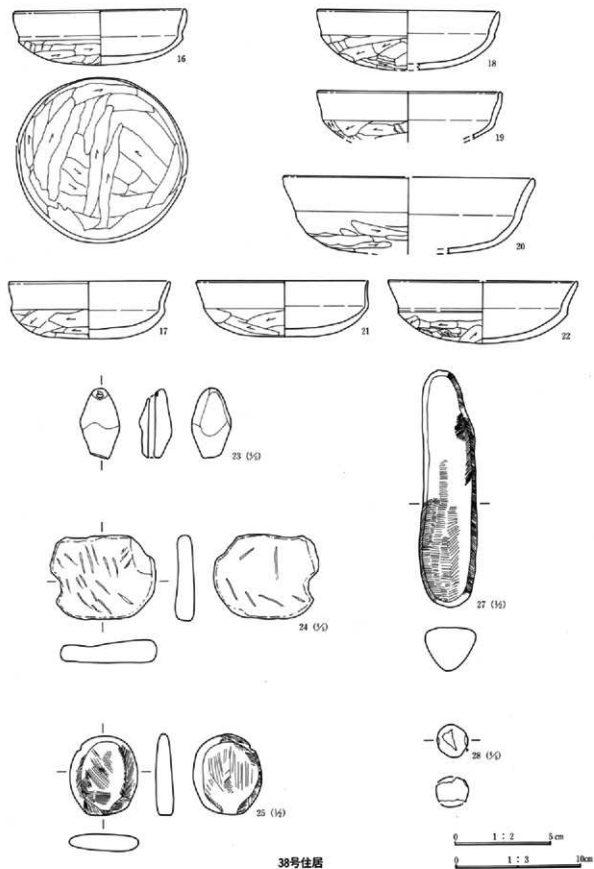


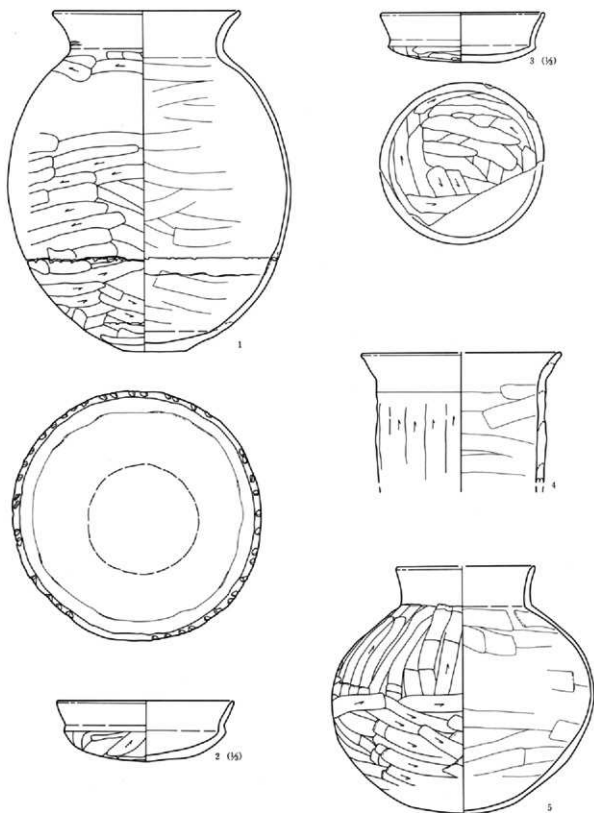
36号住居



37号住居



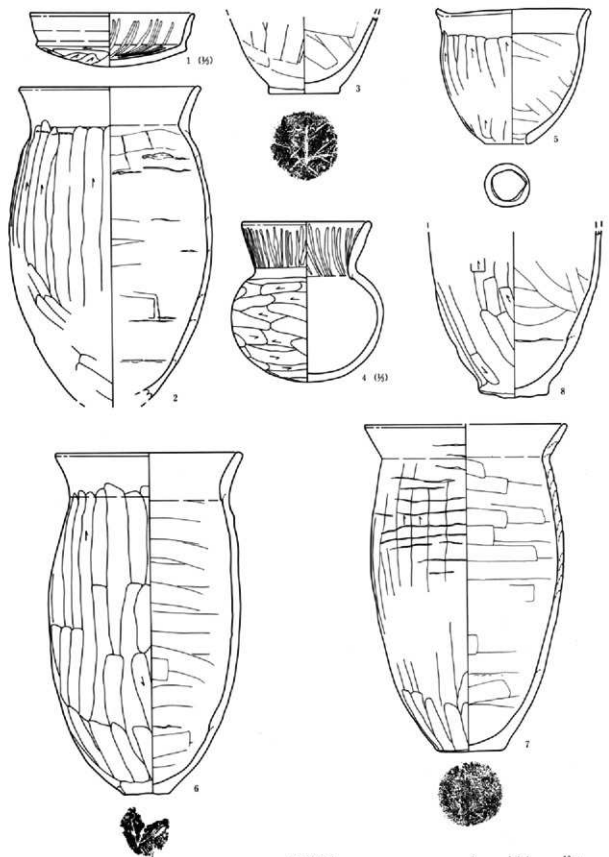


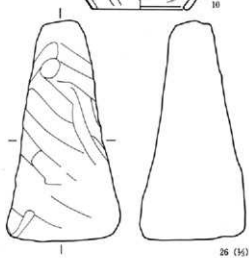
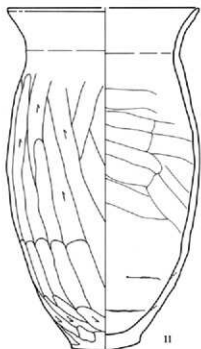
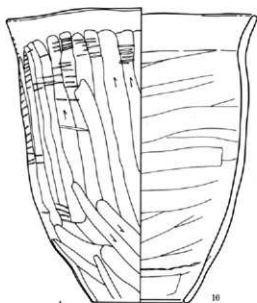
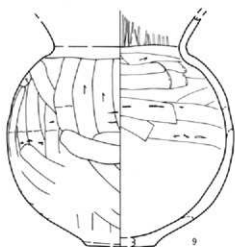


0 1 : 4 10cm

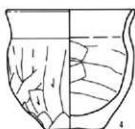
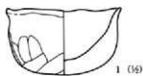
0 1 : 3 10cm



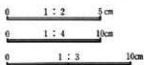


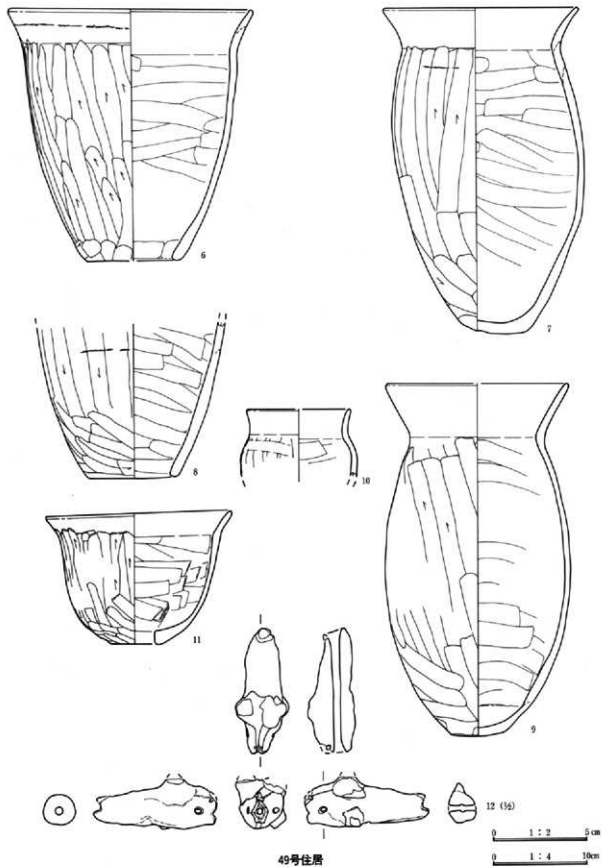



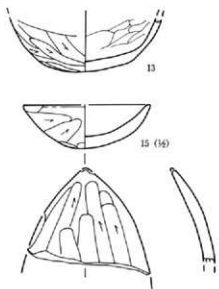
48号住居



49号住居

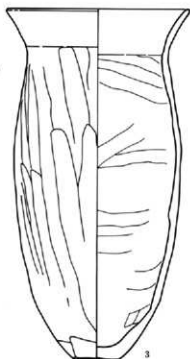
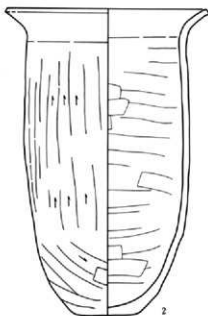
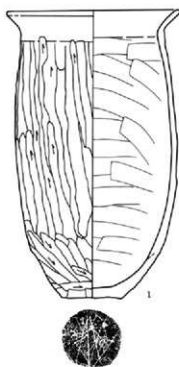






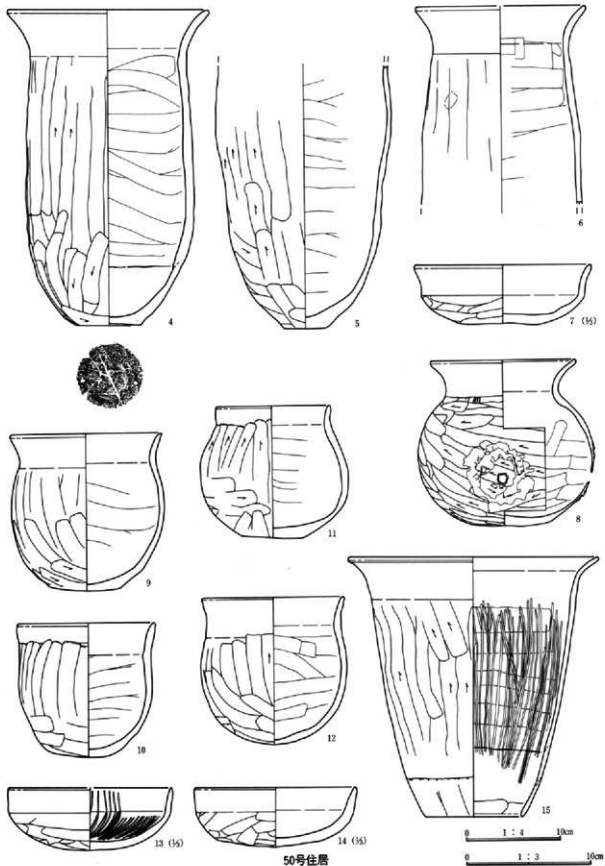
49号住居


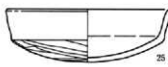
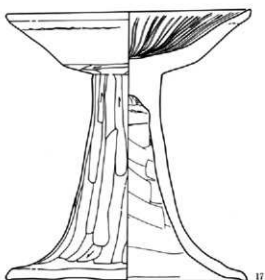
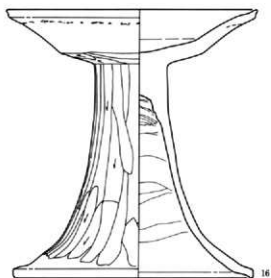
0 1 : 2 5cm



50号住居

0 1 : 4 10cm

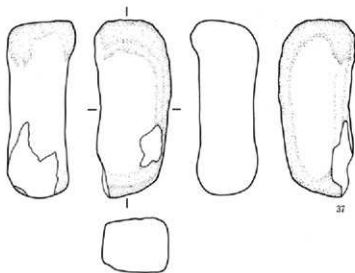




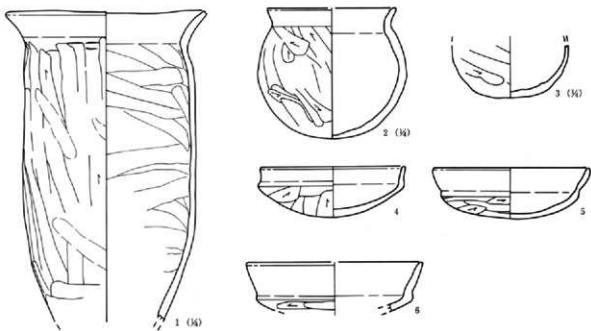
50号住居

0 1:2 5cm

0 1:3 10cm



50号住居



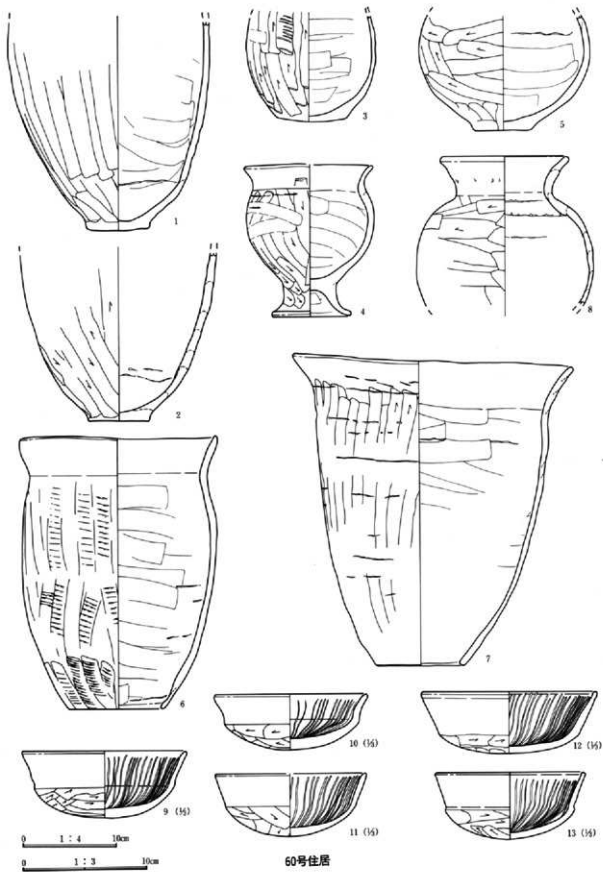
52号住居



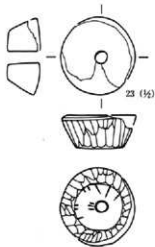
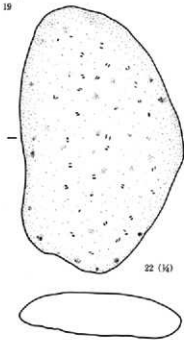
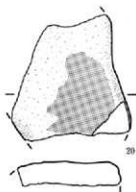
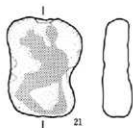
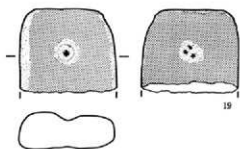
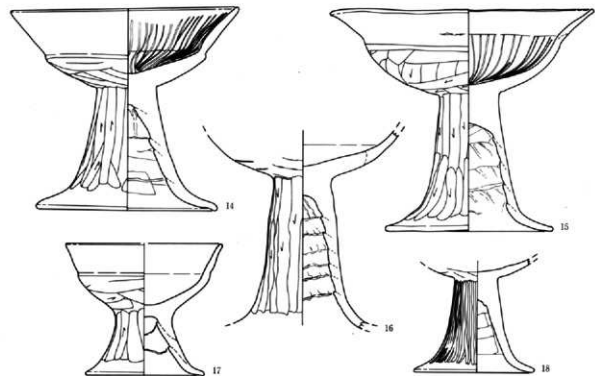
58号住居

0 1 : 4 10cm

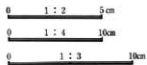
0 1 : 3 10cm

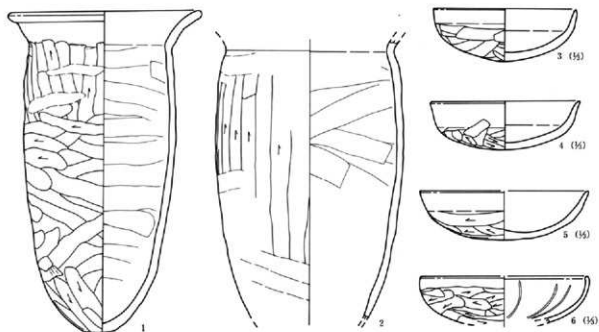






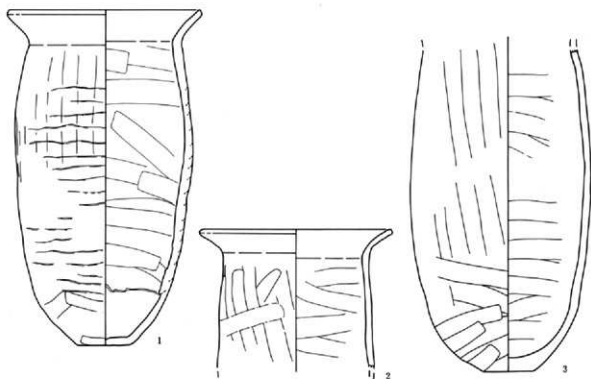
60号住居





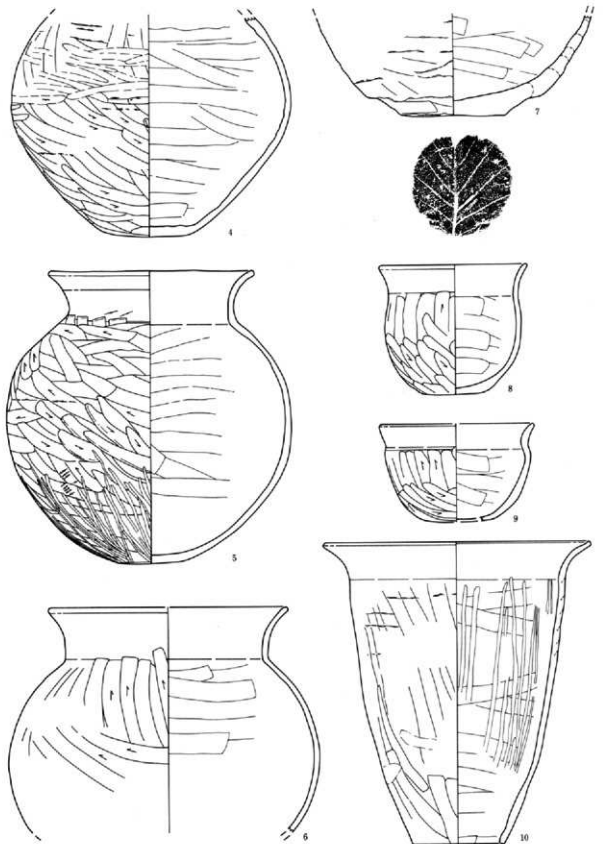
61号住居

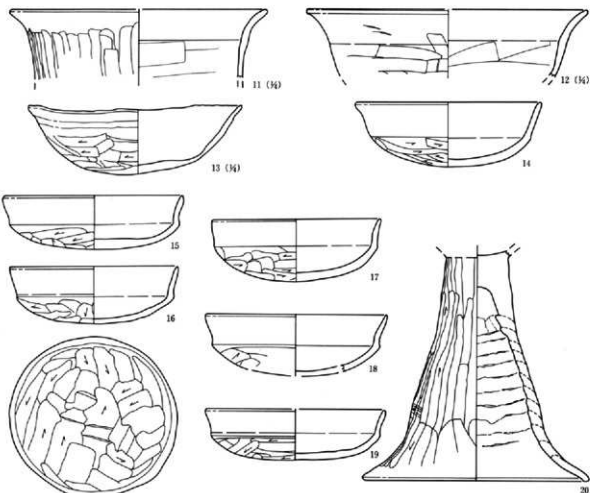
0 1:3 10cm



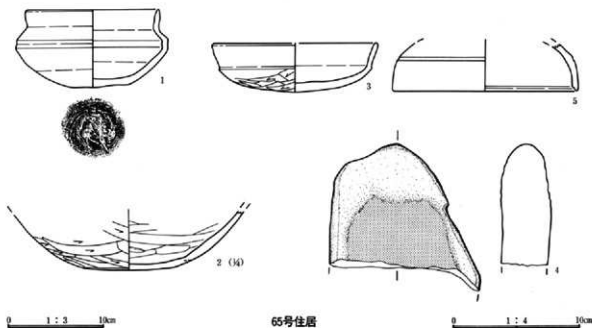
62号住居

0 1:4 10cm

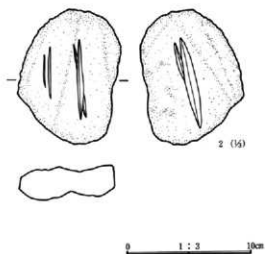
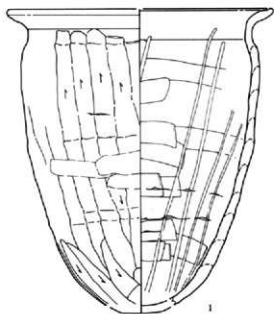




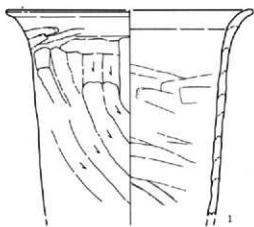
62号住居



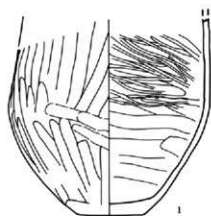
65号住居



74号住居

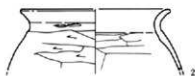
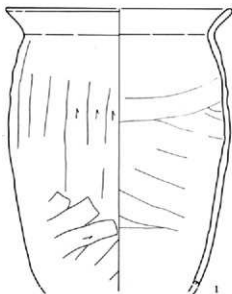


79号住居

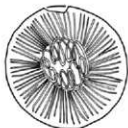
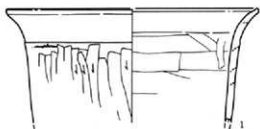


88号住居





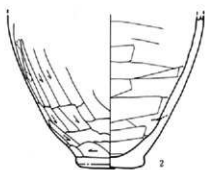
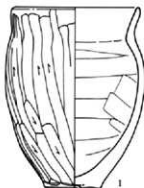
7号住居



44号住居

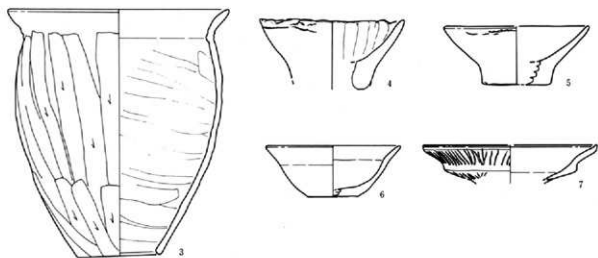


50号住居

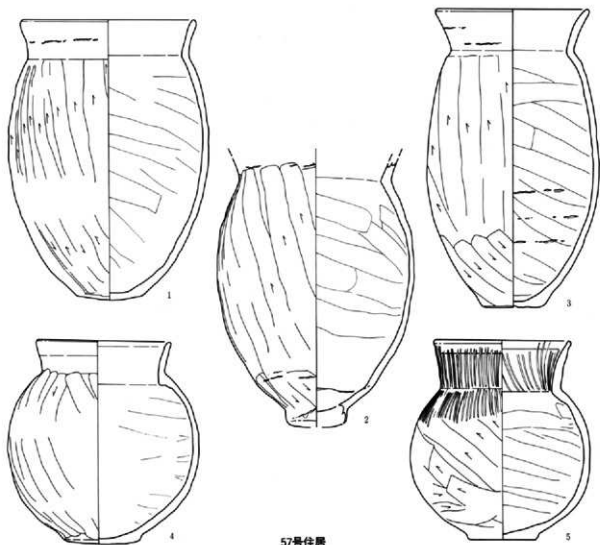


52号住居

0 1 : 4 10cm

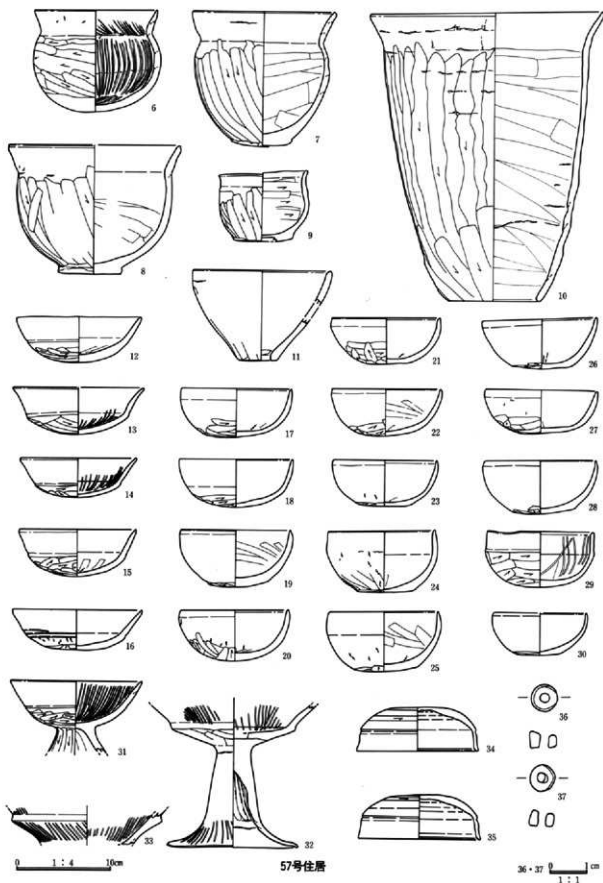


52号住居



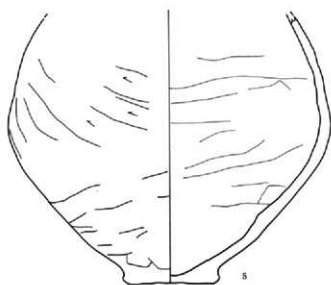
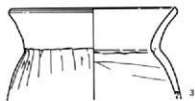
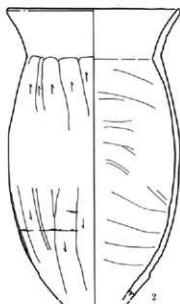
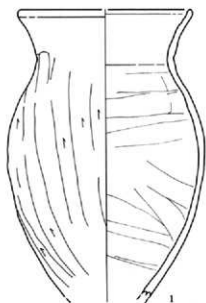
57号住居

0 1:4 10cm



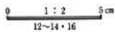
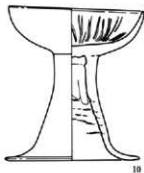
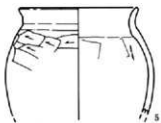
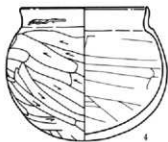
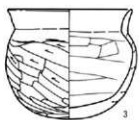
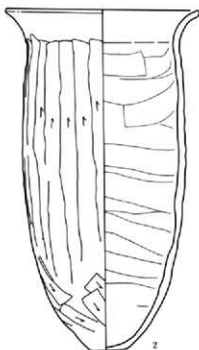
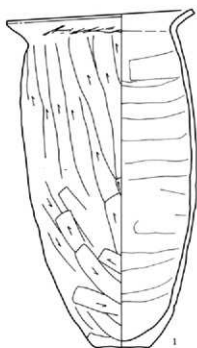
57号住居



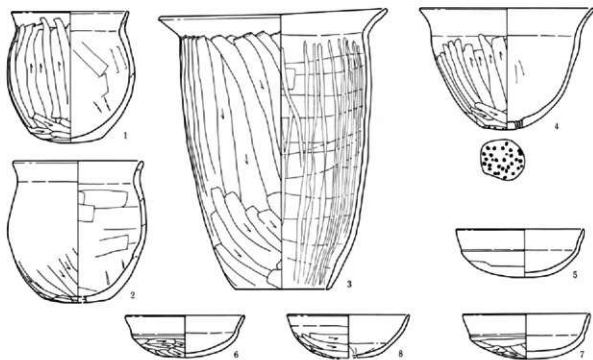


71号住居

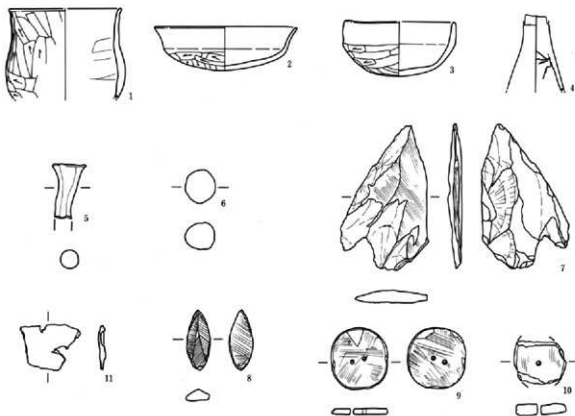
0 1:4 10cm



73号住居



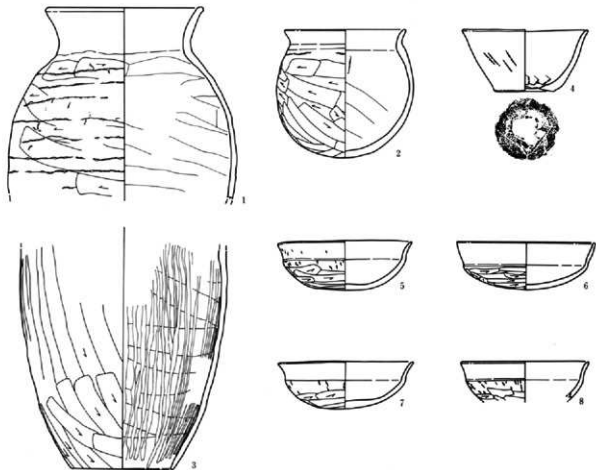
87号住居



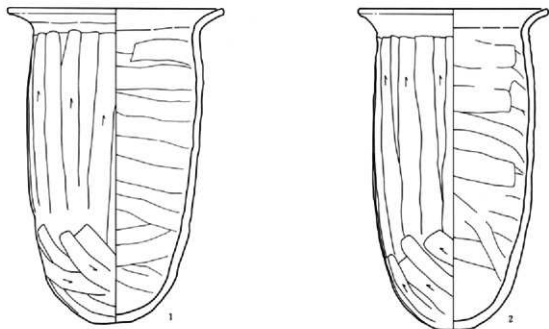
0 1:2 5cm  
8~11

115号住居

0 1:4 10cm

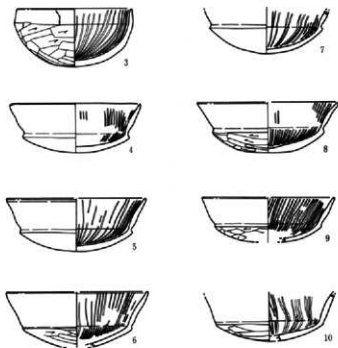
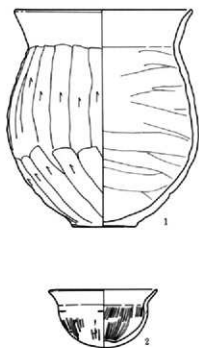
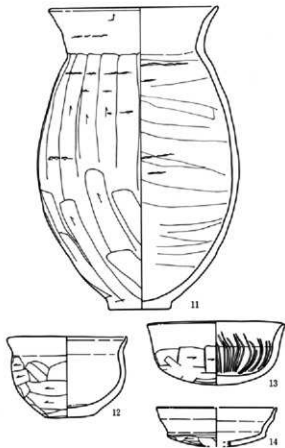
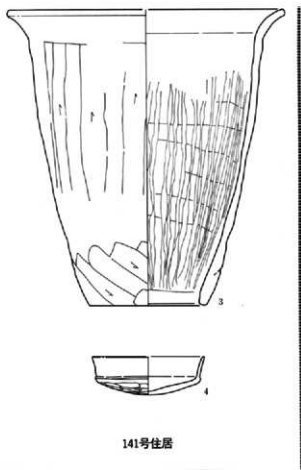


124号住居



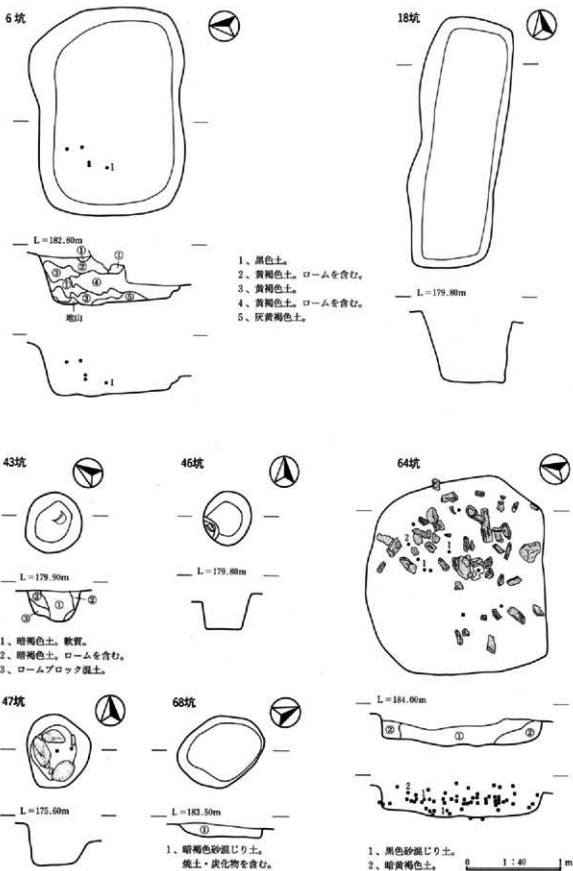
141号住居

0 1 : 4 10cm

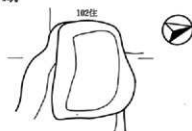


149号住居

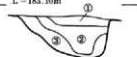
0 1:4 30cm



71坑



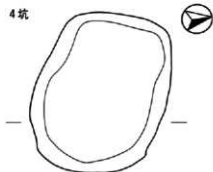
L = 183.10m



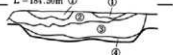
- 1、黒褐色砂凝り土。
- 2、黒褐色砂凝り土。ロームを含む。
- 3、2とロームの混土。

白倉A区

4坑



L = 184.50m




- 1、ローム混土。
- 2、褐色土。
- 3、褐色土。ロームを含む。
- 4、暗褐色土。

白倉B区

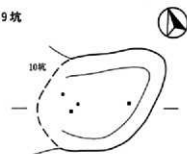
5坑



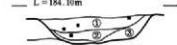
L = 183.50m



9坑

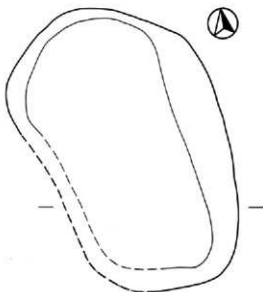


L = 184.10m

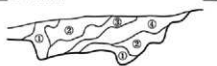


- 1、暗褐色土。
- 2、褐色土。
- 3、褐色土とロームの混土。

14坑



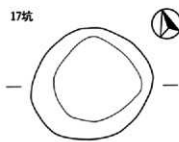
L = 183.90m



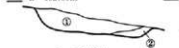
- 1、ロームブロック。
- 2、褐色土とロームの混土。
- 3、暗褐色土。
- 4、黒褐色土。

0 1 : 40 1 m

17坑

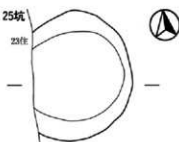


L = 182.80m

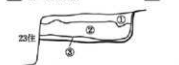


- 1、暗褐色土。
- 2、褐色粘質土。

25坑

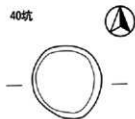


L = 184.60m



- 1、灰褐色土。
- 2、暗褐色土。
- 3、灰黄褐色土。

40坑



L = 183.90m



- 1、暗褐色土。
- 2、褐色粘質土。

35坑

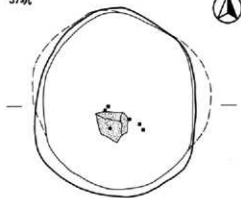


L = 184.30m

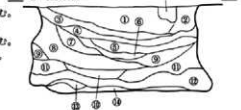


- 1、褐色土。
- 2、褐色土とロームの混土。

37坑



L = 183.90m



- 1、暗褐色土。
- 2、暗褐色土。ロームを含む。
- 3、暗褐色土。褐色土含む。
- 4、暗褐色土。ロームを含む。
- 5、暗褐色土とローム混土。
- 6、暗褐色土。
- 7、褐色土。
- 8、暗褐色土。
- 9、暗褐色ローム混土。
- 10、暗褐色土。
- 11、ローム混土。
- 12、褐色ローム混土。
- 13、褐色土。
- 14、褐色ローム混土。

42坑



L = 184.20m



- 1、暗褐色土。
- 2、暗褐色土。ローム粒を含む。
- 3、暗褐色土とロームの混土。

0 1 : 40 m



45坑



L = 184.20m



- 1、暗褐色土。
- 2、褐色土。ロームを含む。
- 3、褐色土。焼土粒を含む。
- 4、暗褐色土。
- 5、明褐色土。ロームを含む。

61坑



L = 184.00m



- 1、暗褐色土。
- 2、黒褐色土。ロームを含む。
- 3、黒褐色土。
- 4、暗褐色土。

72坑



L = 183.90m




- 1、褐色土。
- 2、褐色土。軟質。
- 3、褐色土とロームの混土。
- 4、ローム混土。

46坑



L = 184.00m



- 1、暗褐色土。
- 2、褐色ブロック土。
- 3、褐色土とロームの混土。

70坑



L = 183.90m



- 1、褐色土。
- 2、褐色ローム混土。
- 3、褐色土。

74坑



L = 184.00m



76坑



L = 183.90m



- 1、褐色土。
- 2、褐色ブロック土。
- 3、ローム混土。

60坑



L = 184.10m




- 1、暗褐色土。
- 2、褐色土。

71坑



L = 183.80m



- 1、暗褐色土。
- 2、褐色土。

91坑

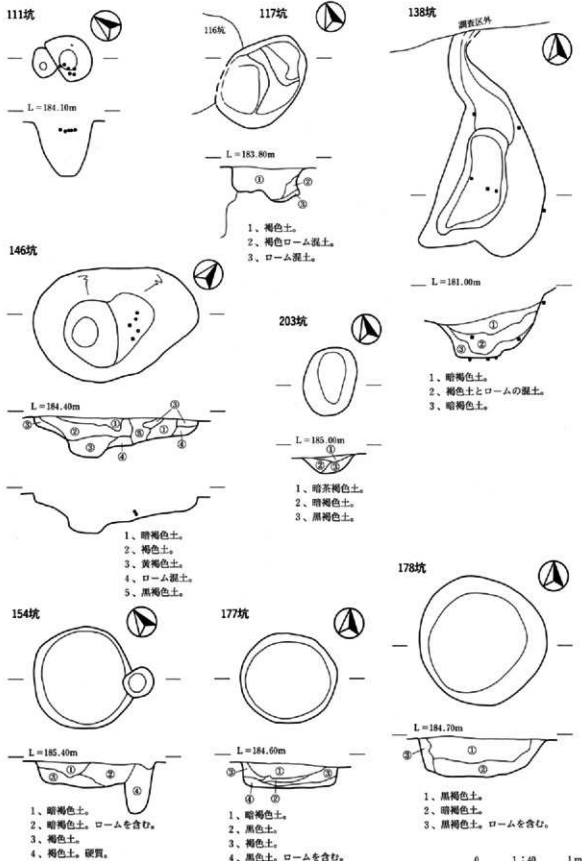


L = 184.40m

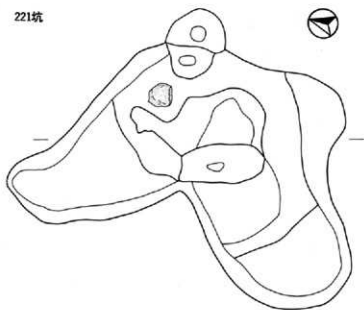


- 1、黒褐色ローム混土。
- 2、黒褐色土。軟質。
- 3、褐色土。
- 4、ローム混土。

0 1:40 m

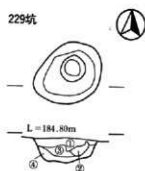


221坑



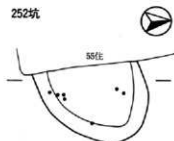
- 1、茶褐色土。ロームを含む。
- 2、暗褐色土。
- 3、褐色土とロームの混土。
- 4、茶褐色土。
- 5、1と同質。

229坑



- L = 184.80m
- 
- 1、暗褐色土。
  - 2、褐色土。
  - 3、ローム混土。
  - 4、暗褐色土。ロームを含む。

252坑

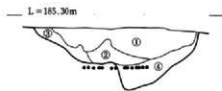


- L = 185.30m
- 
- 1、黒褐色土。ロームを含む。
  - 2、暗褐色土。

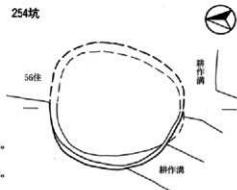
206坑



- 1、暗褐色土。
- 2、暗褐色土。ロームを含む。
- 3、黄褐色土。
- 4、黄褐色土。ロームを含む。

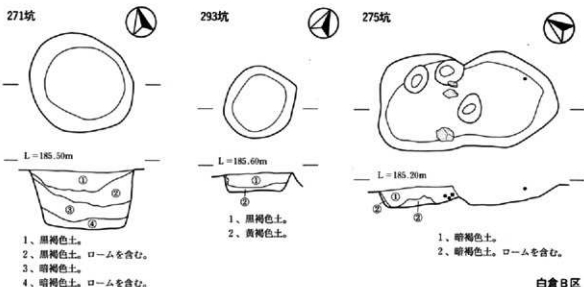


254坑

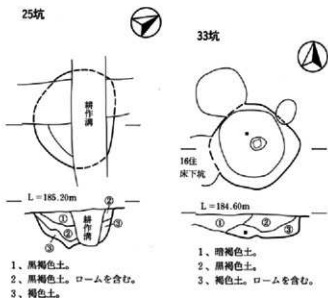
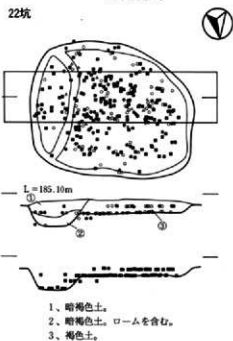
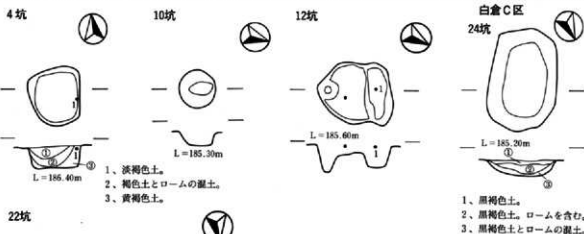


- L = 184.60m
- 
- 1、黒褐色土。
  - 2、茶褐色土。
  - 3、黒褐色土。ロームを含む。
  - 4、暗褐色土。
  - 5、暗褐色土。ロームを含む。
  - 6、黄褐色土。

図312 白倉B区271号・275号・293号土坑 白倉C区4号・10号・12号・22号土坑 24号・25号・33号土坑

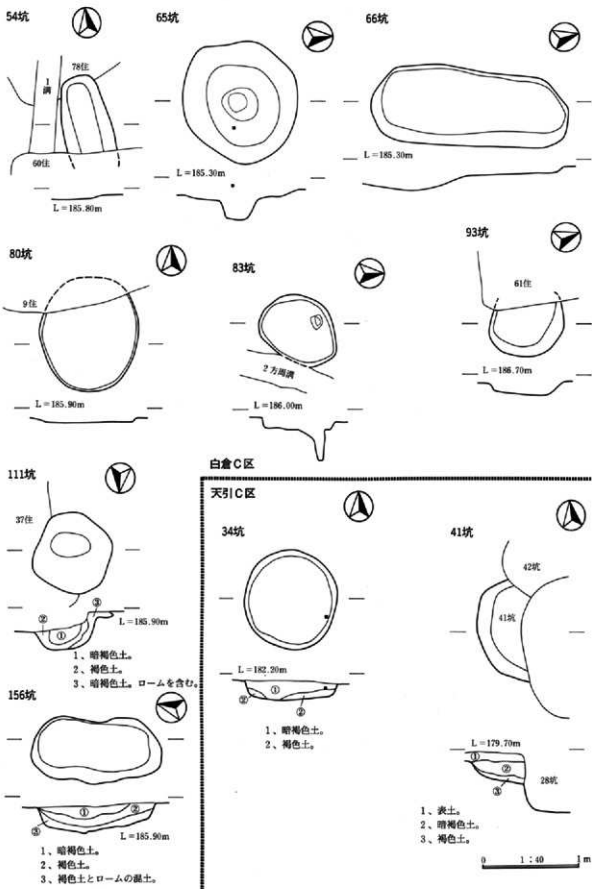


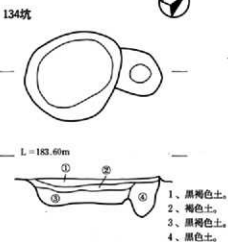
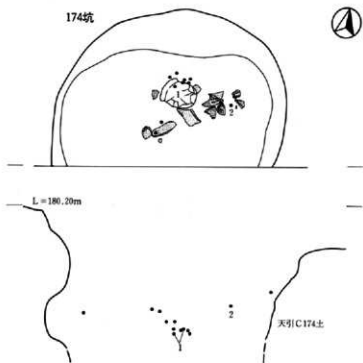
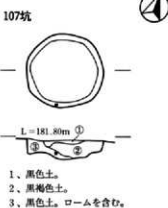
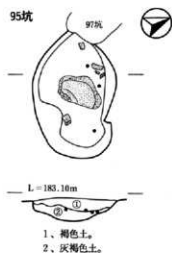
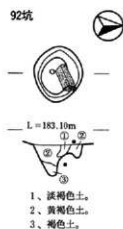
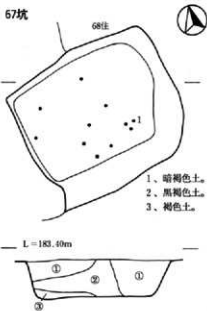
白倉B区

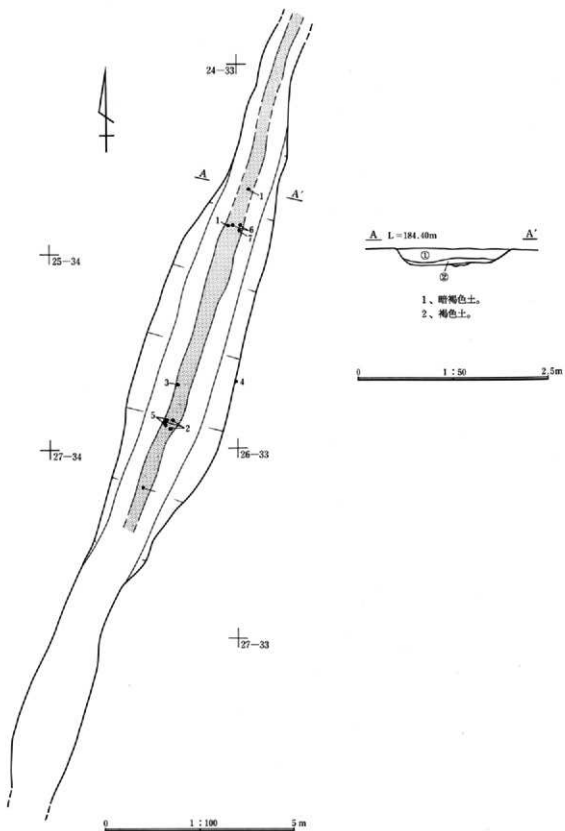


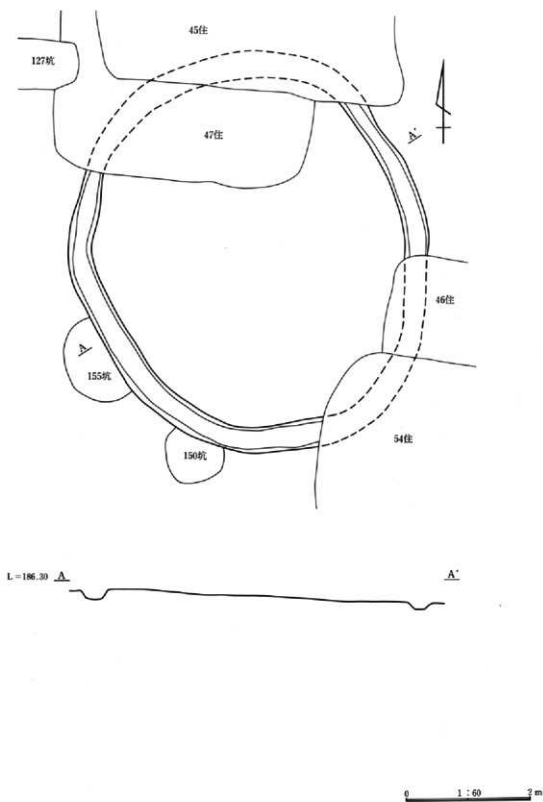
0 1:40 1m

图313 白倉C区54号・65号・66号・80号土坑 83号・93号・111号・156号土坑 天引C区34号・41号土坑

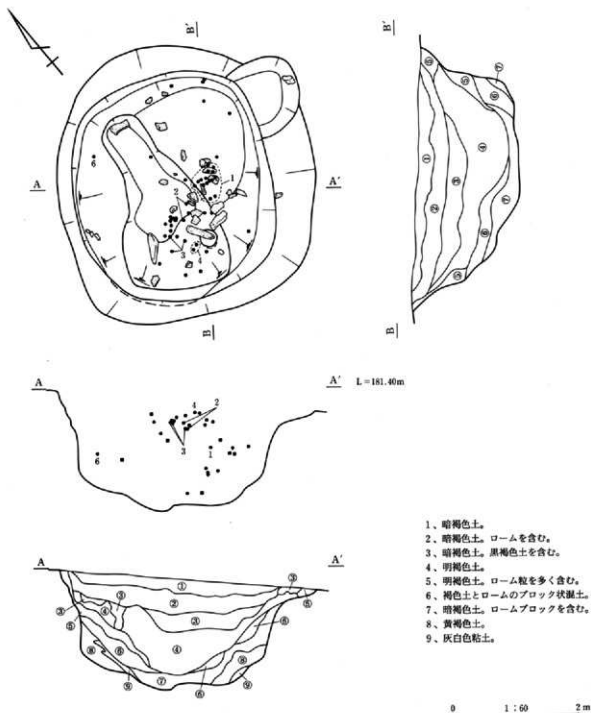






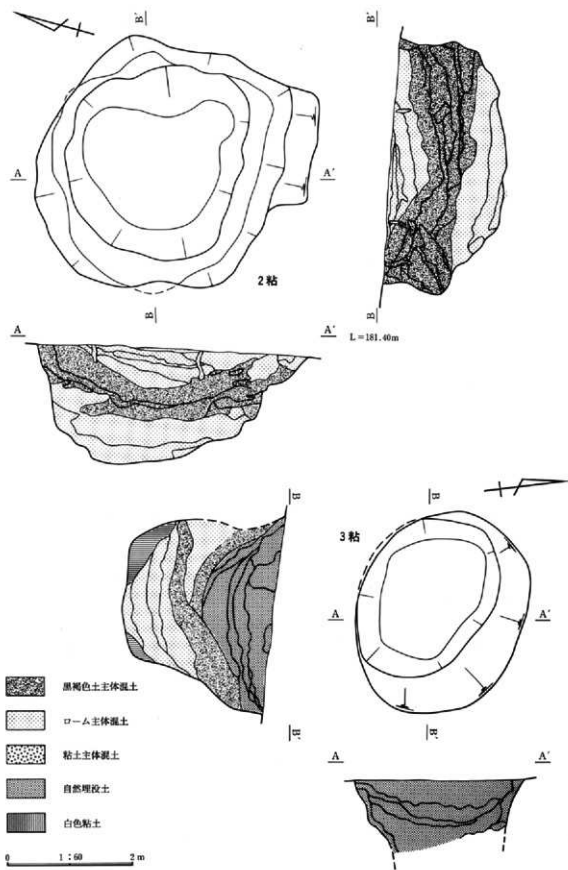


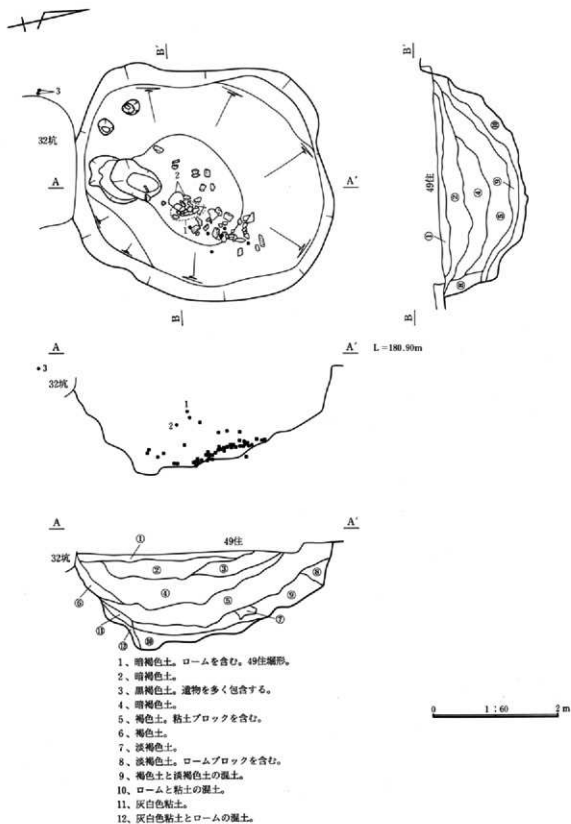


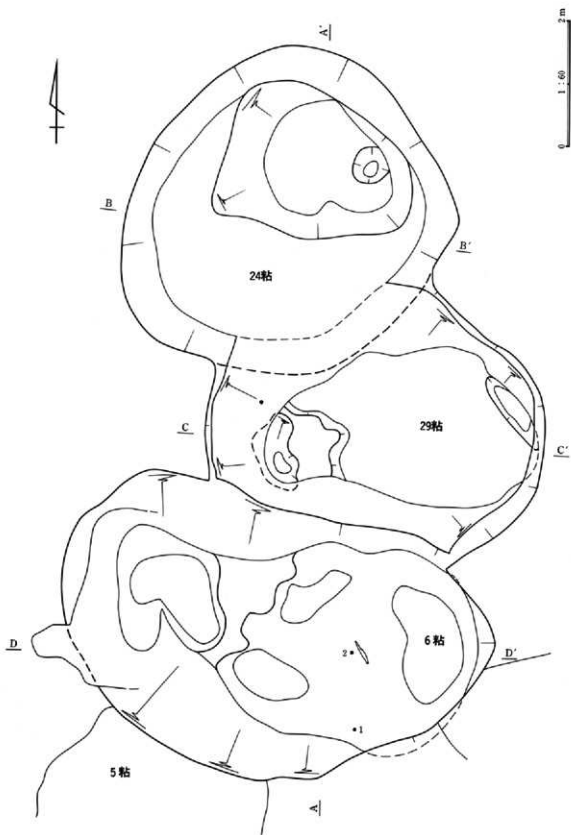


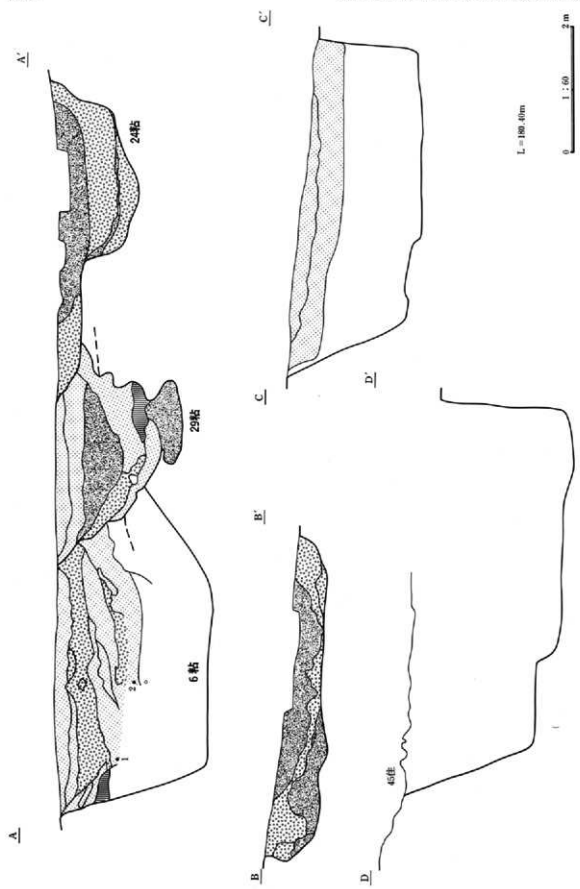
- 1、暗褐色土。
- 2、暗褐色土。ロームを含む。
- 3、暗褐色土。黒褐色土を含む。
- 4、明褐色土。
- 5、明褐色土。ローム粒を多く含む。
- 6、褐色土とロームのブロック状湿土。
- 7、暗褐色土。ロームブロックを含む。
- 8、黄褐色土。
- 9、灰白色粘土。

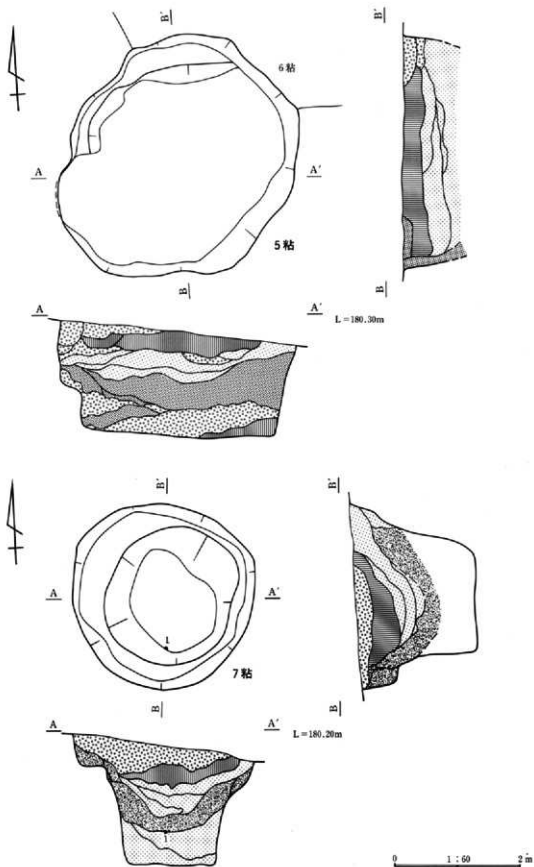
0 1:60 2m

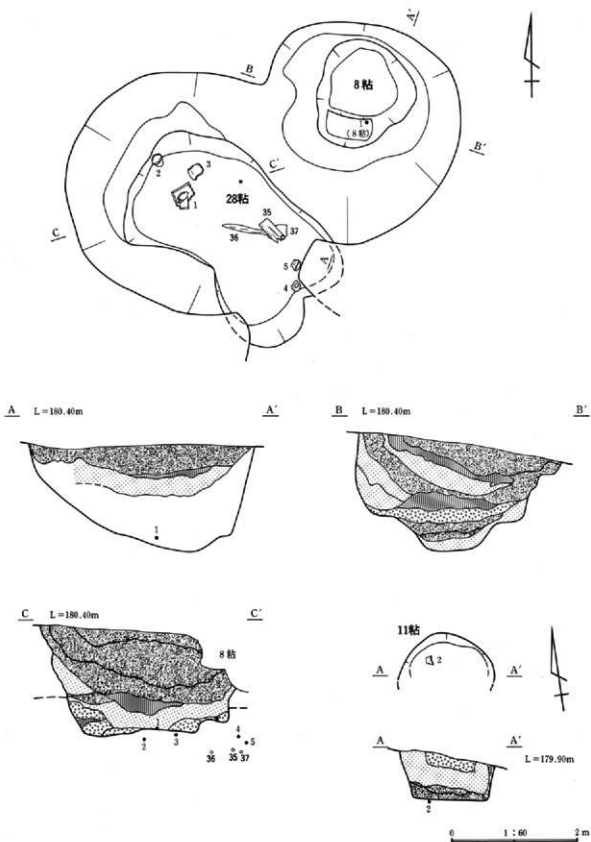


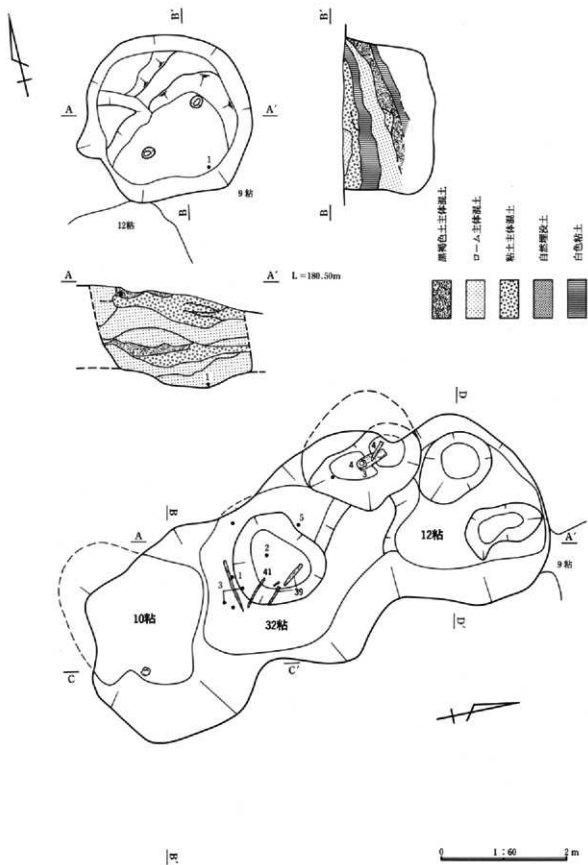




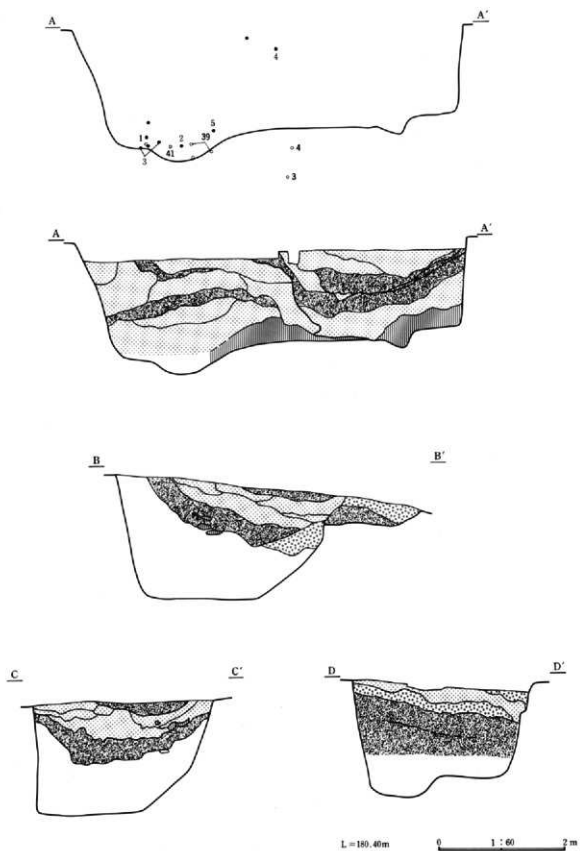


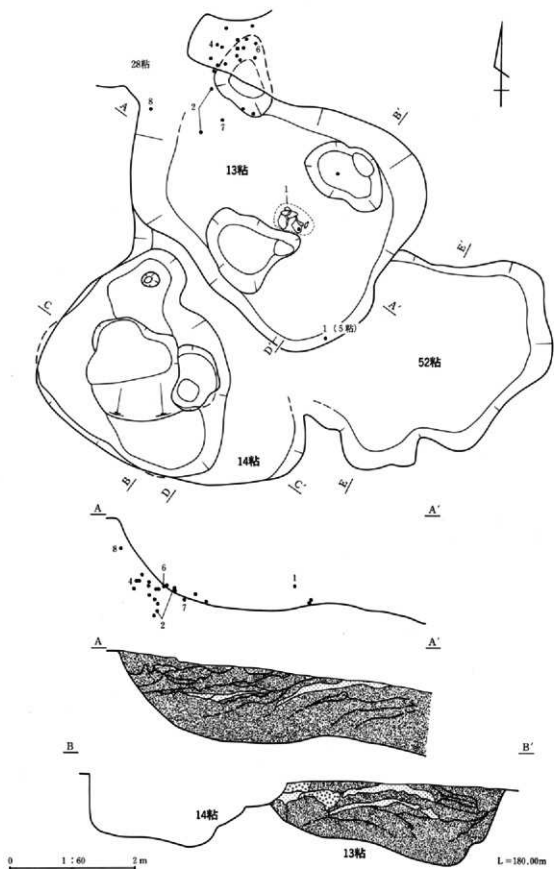


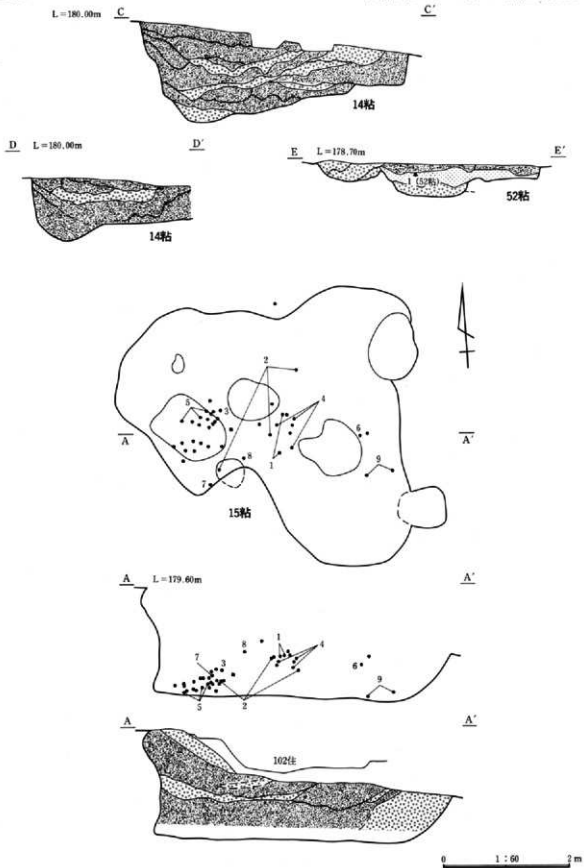


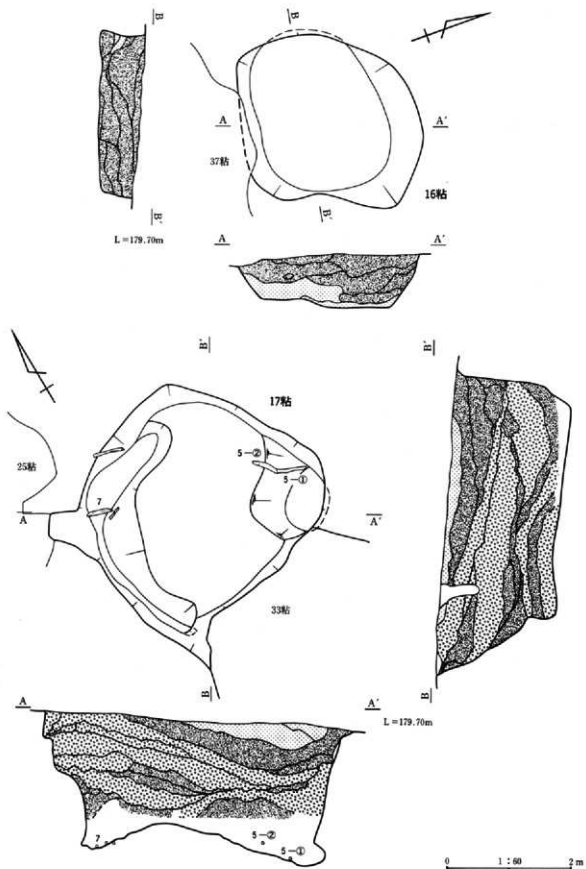


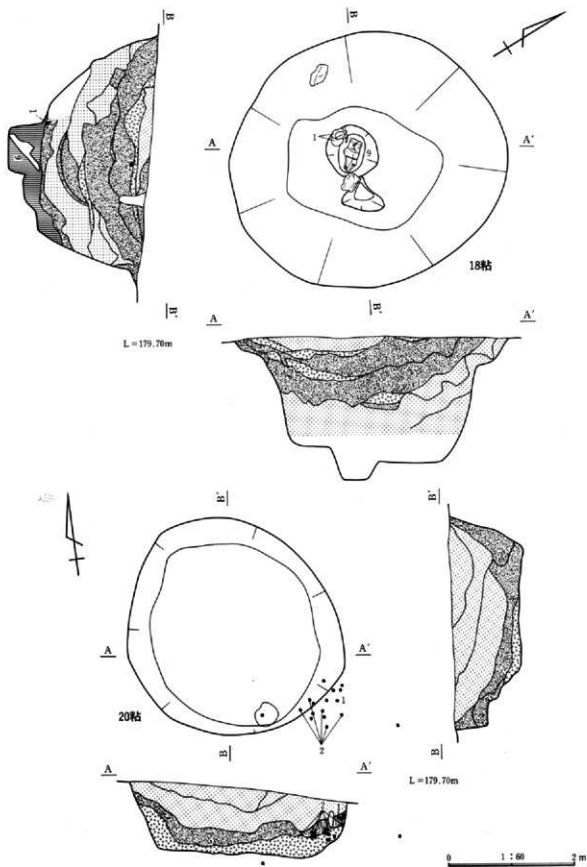


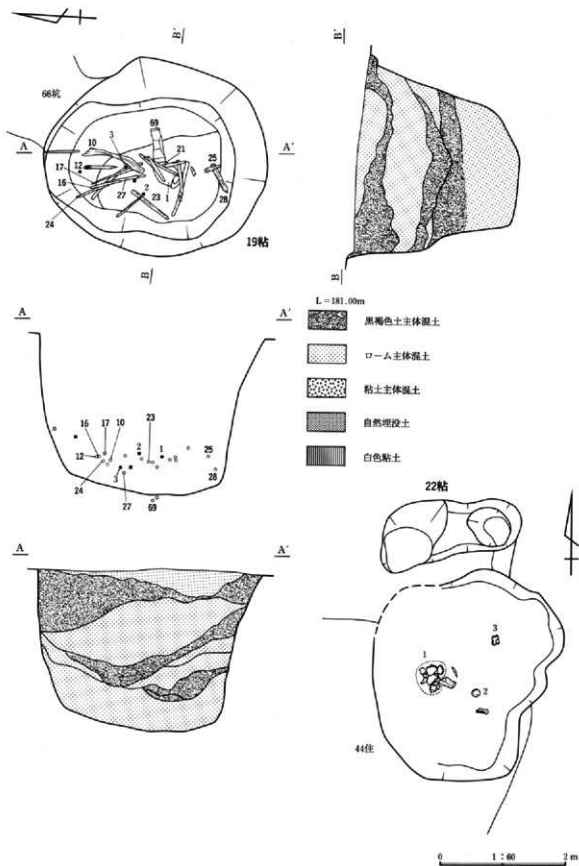


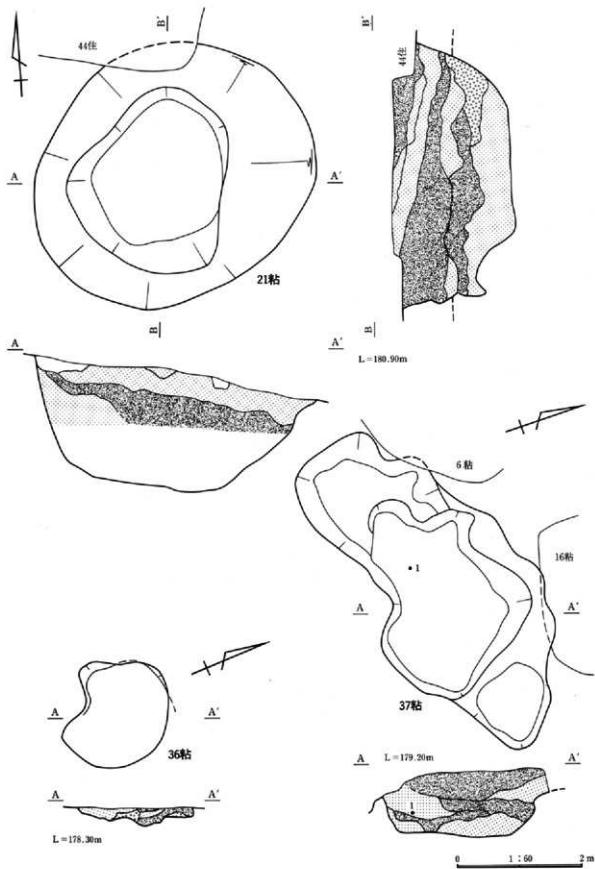


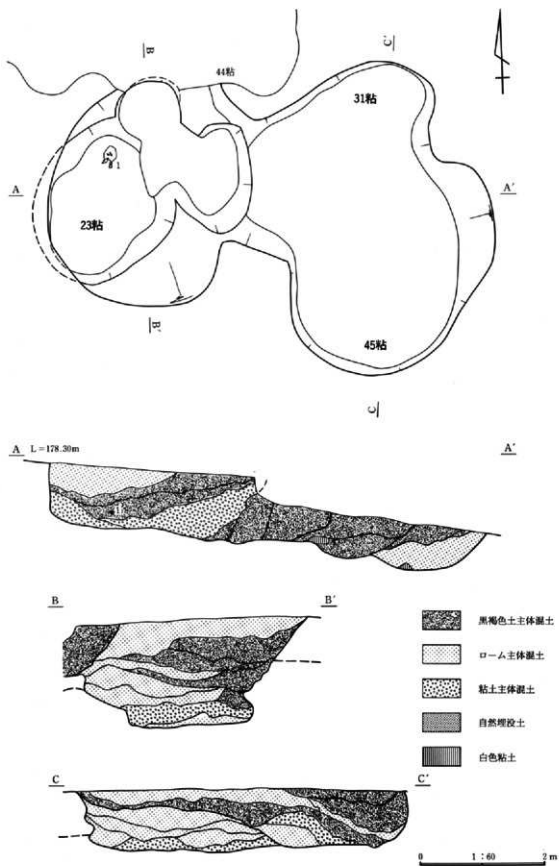




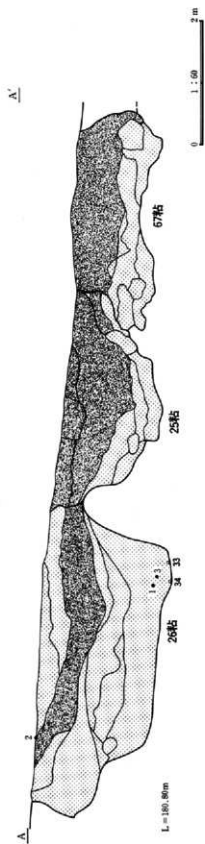
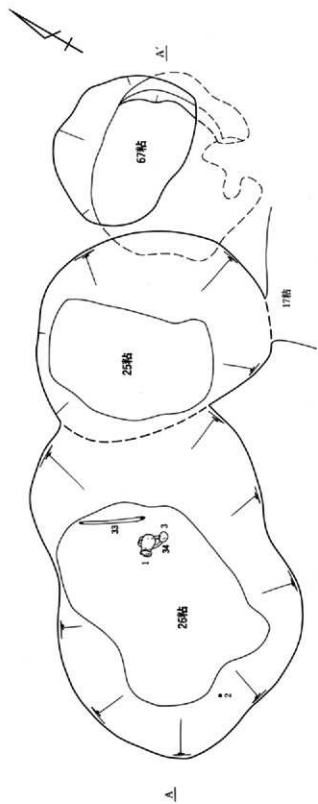


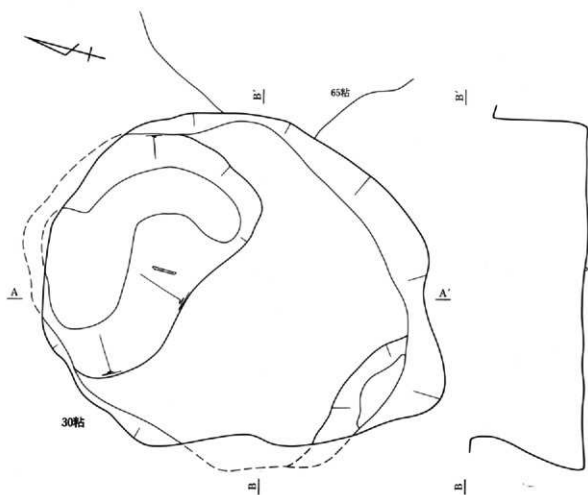






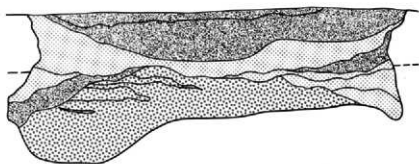











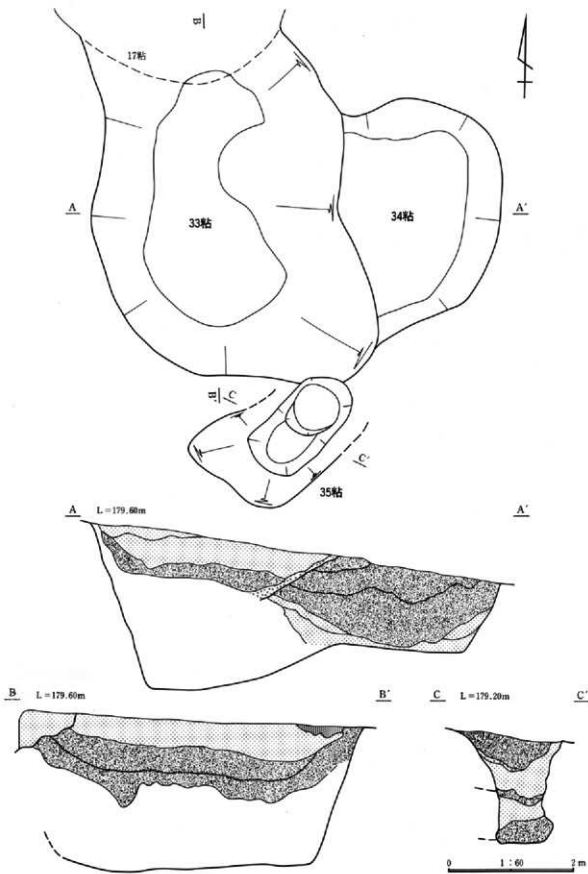
A

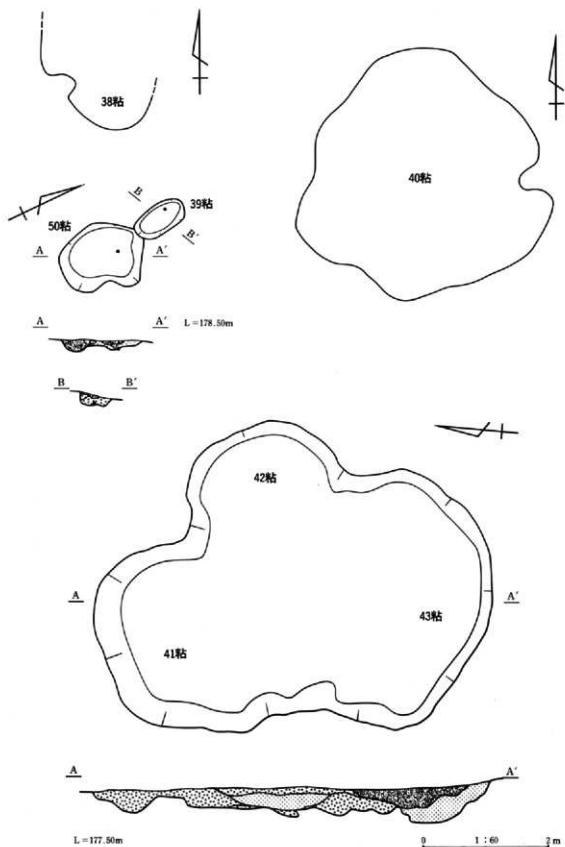
A' L=179.90m

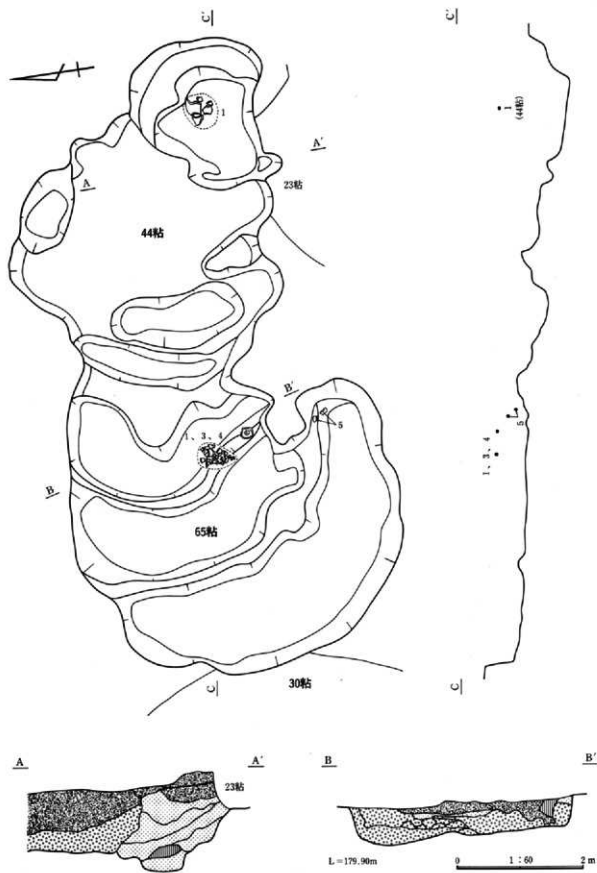


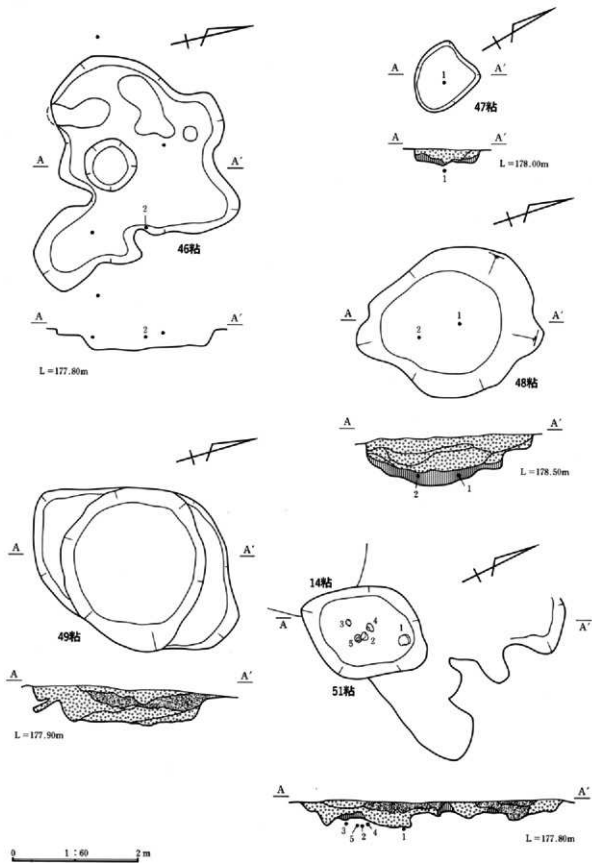
-  黑褐色土主体混土
-  ローム主体混土
-  粘土主体混土
-  自然埋設土
-  白色粘土

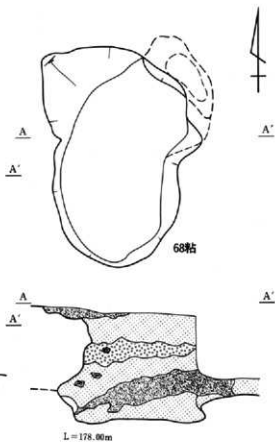
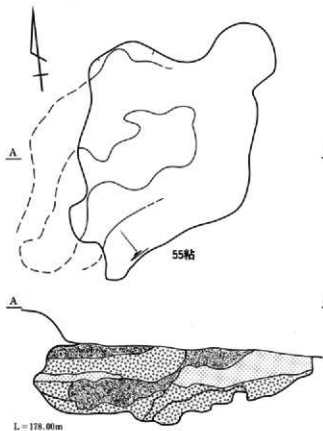
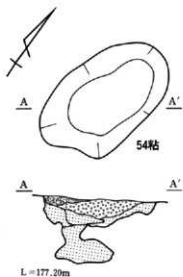
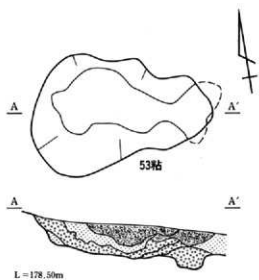
0 1:60 2 m



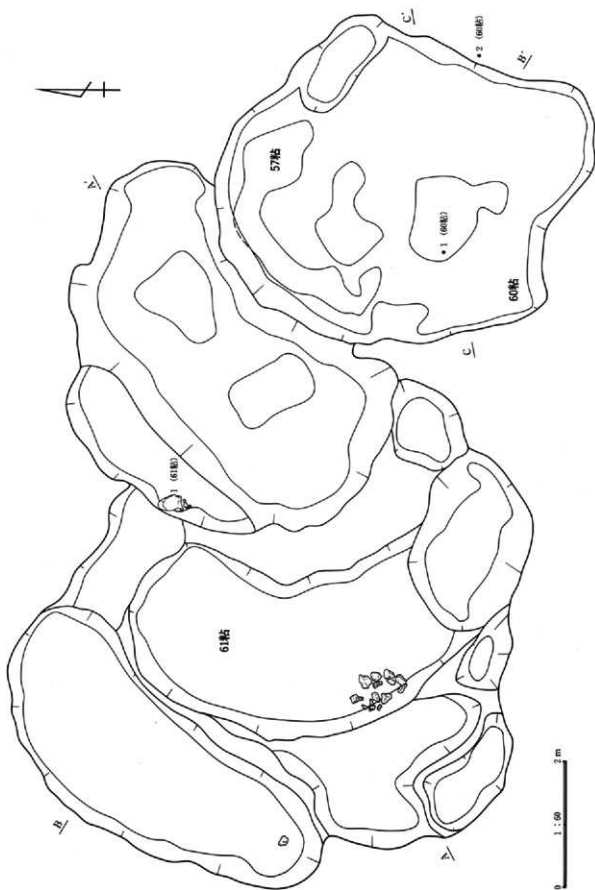




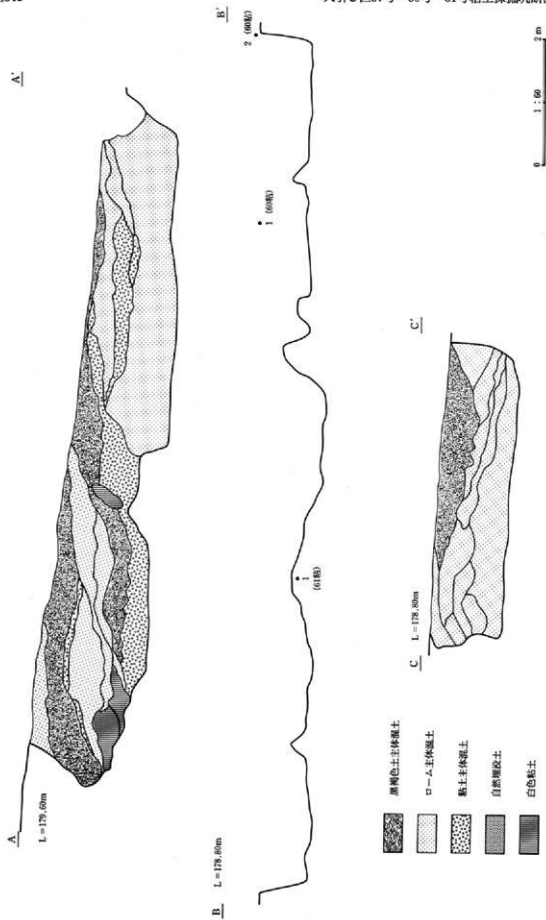


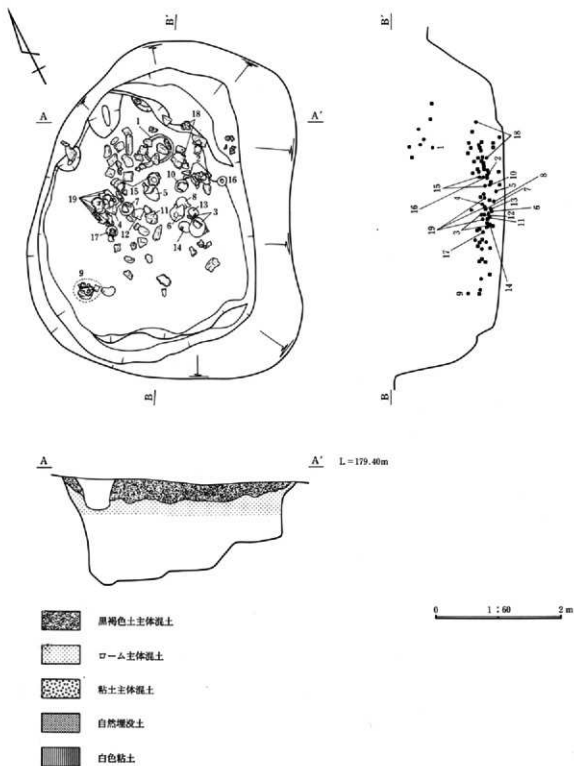


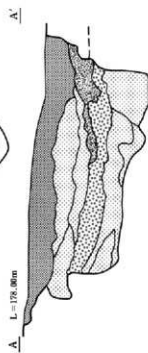
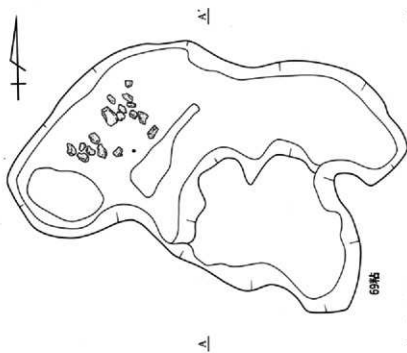
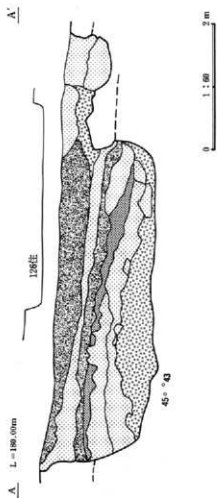
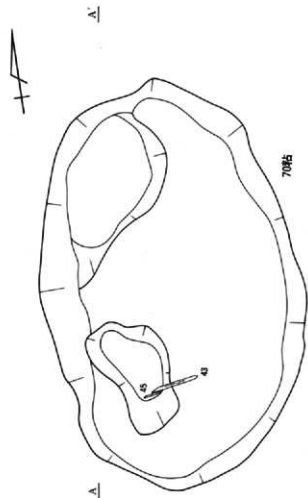
0 1 : 60 2m

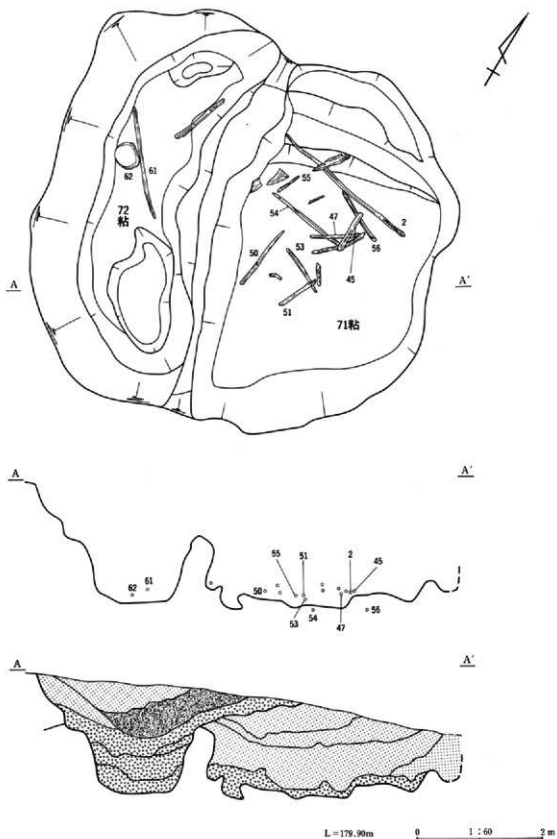


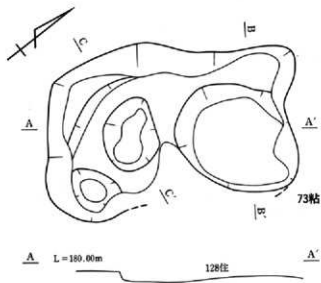








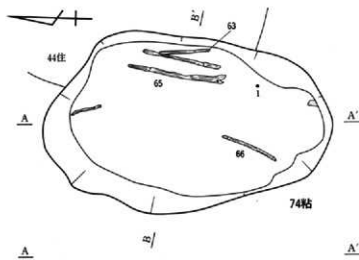




B L=178.90m B'



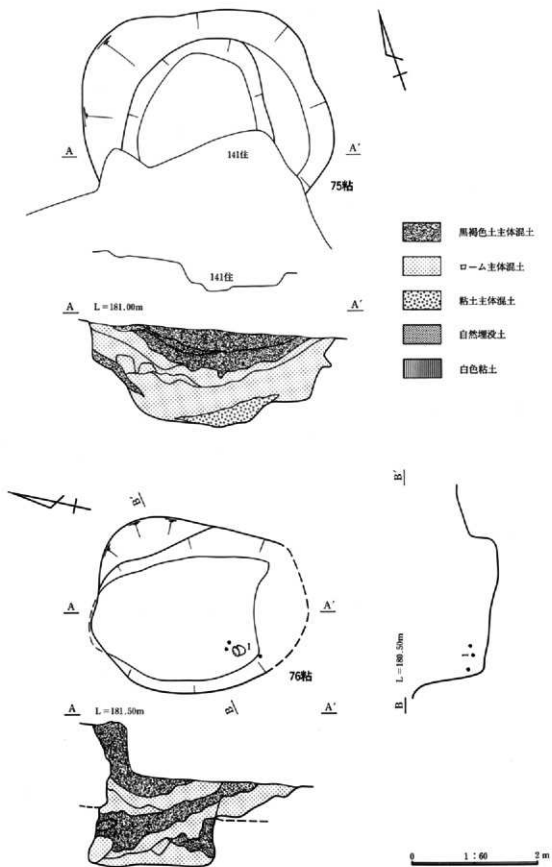
C L=178.90m C'

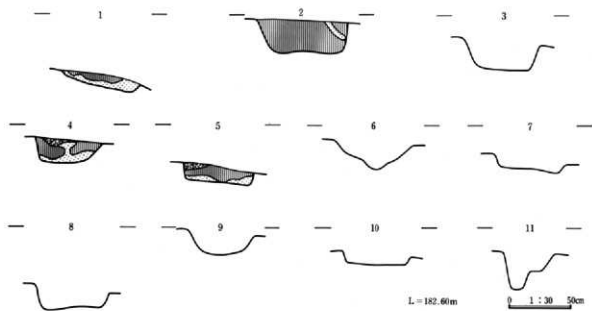
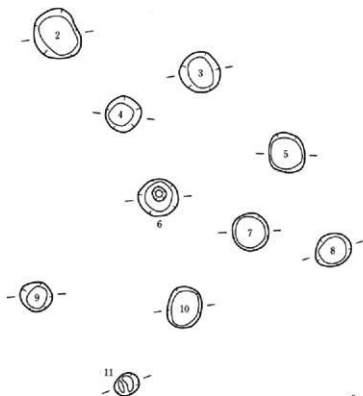


L=180.30m



0 1:60 2m

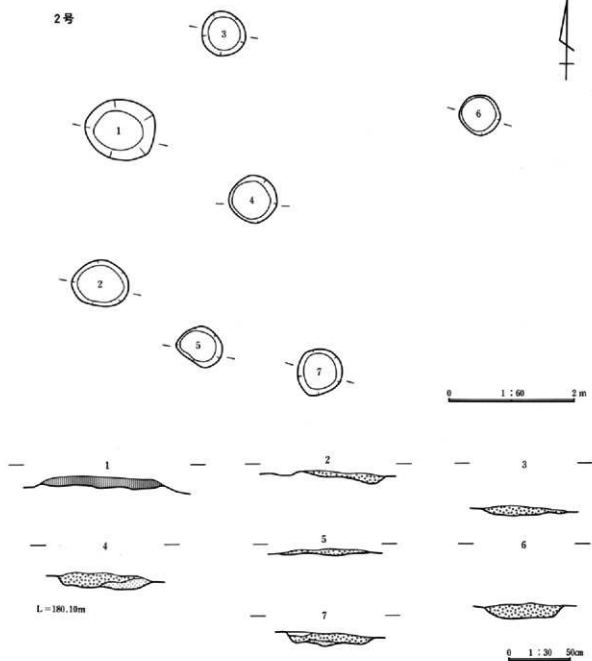




L = 182.60m

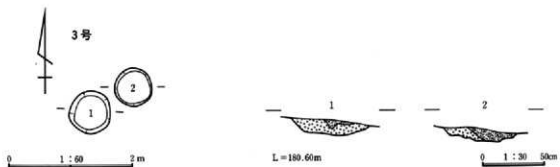


2号



L = 180.10m

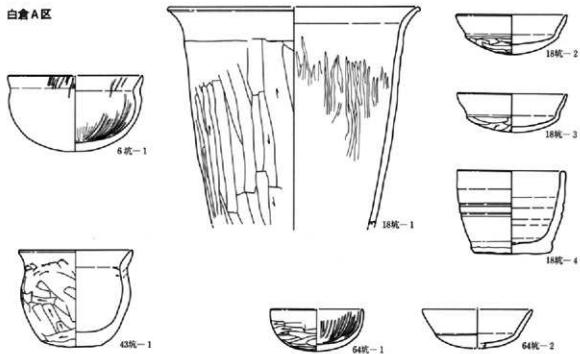
3号




L = 180.60m



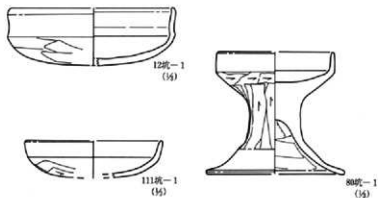
白倉A区



白倉B区

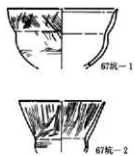


白倉C区

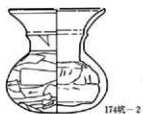
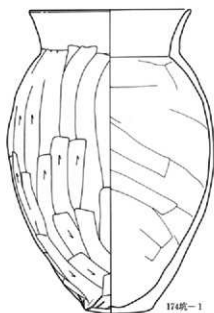


0 1:3 10cm

天引C区



0 1:4 10cm

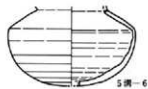
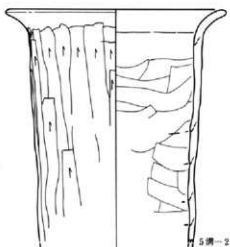
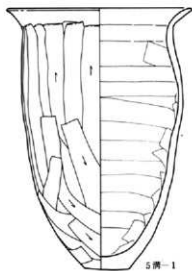


天引C区

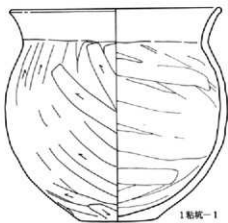


白倉A区

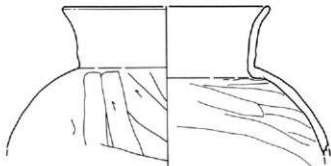
白倉B区



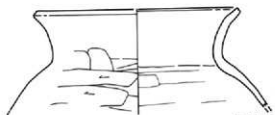
0 1:4 10cm



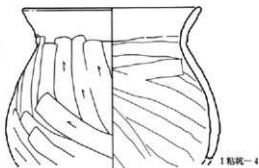
1 粘坑-1



1 粘坑-2



1 粘坑-3



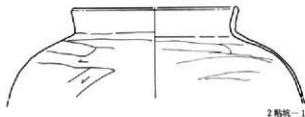
1 粘坑-4



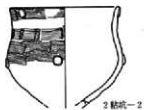
1 粘坑-5



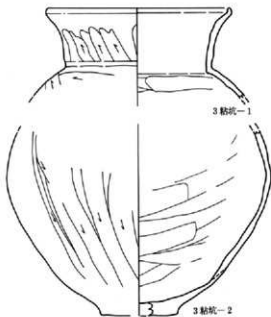
1 粘坑-6



2 粘坑-1



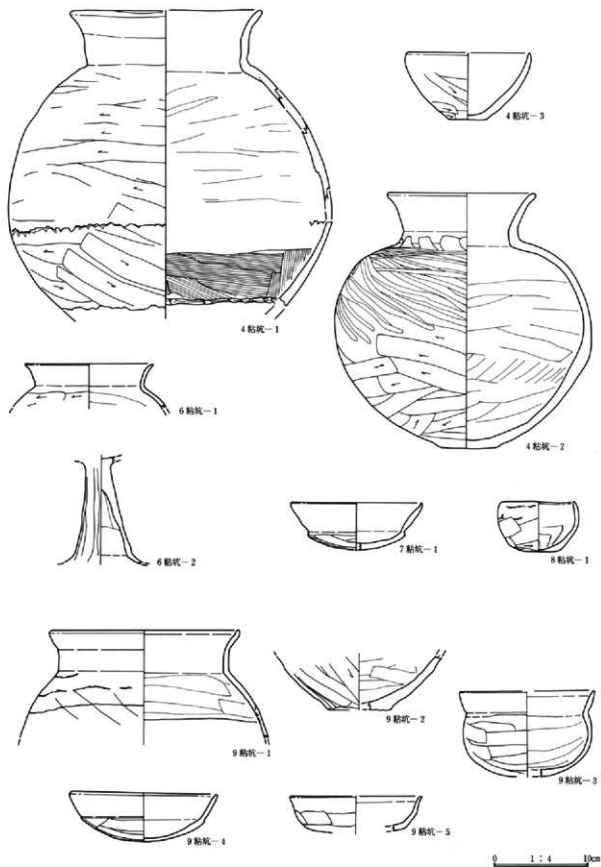
2 粘坑-2

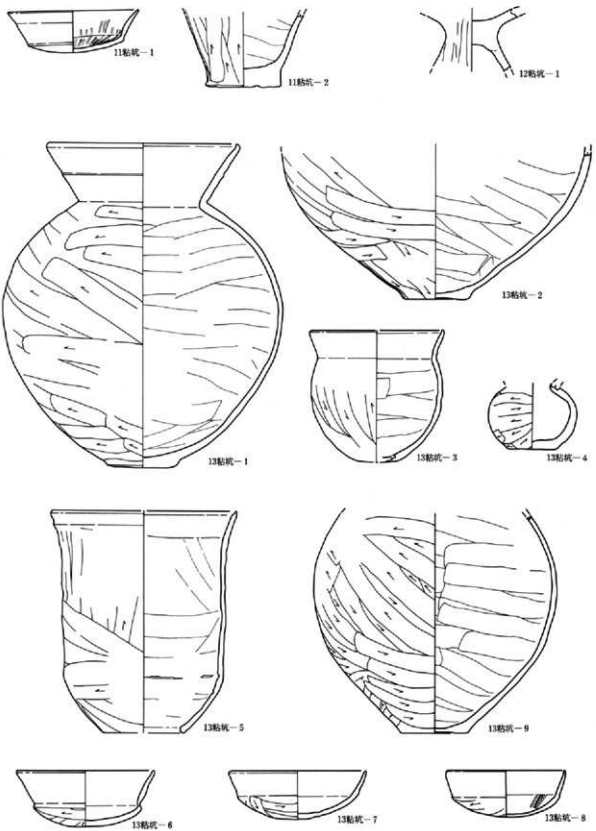


3 粘坑-1

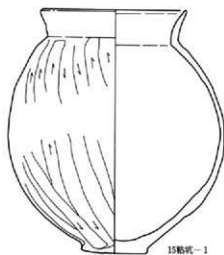
3 粘坑-2

0 1:4 10cm

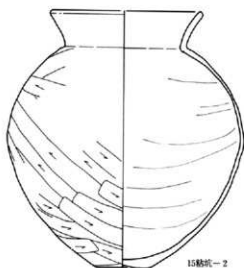




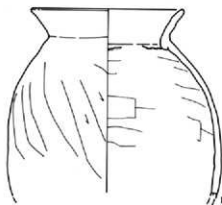
0 1:4 10cm



15粘坑-1



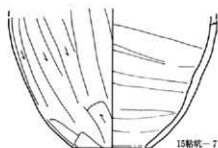
15粘坑-2



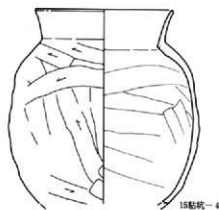
15粘坑-3



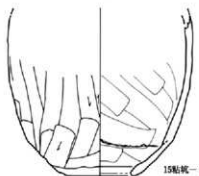
15粘坑-6



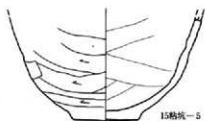
15粘坑-7



15粘坑-4



15粘坑-8

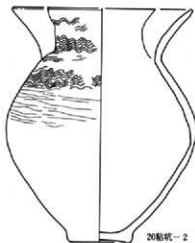
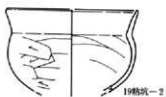
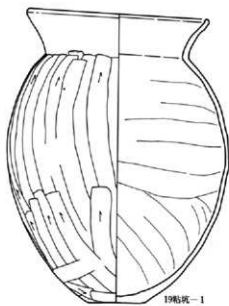
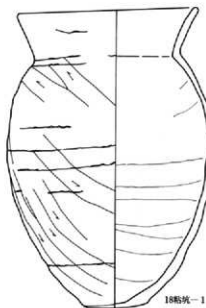
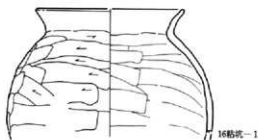


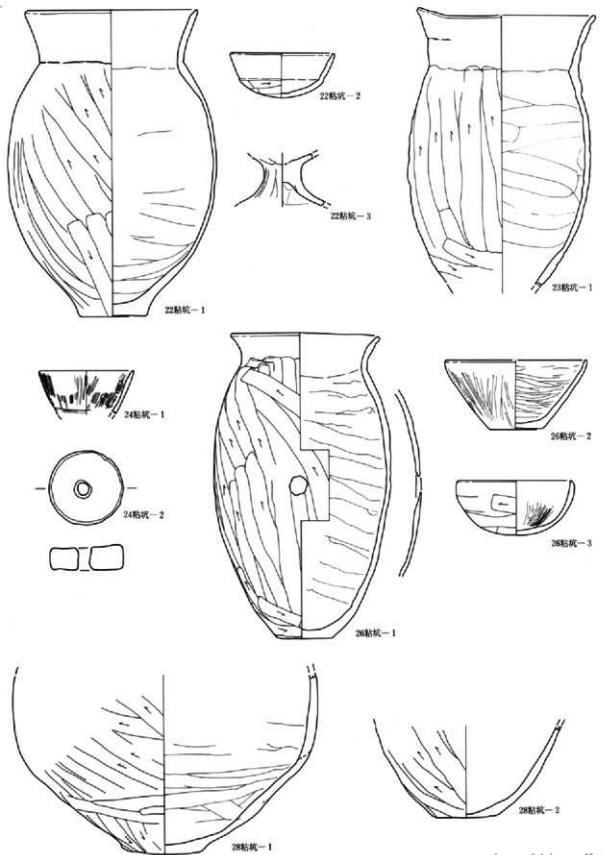
15粘坑-5



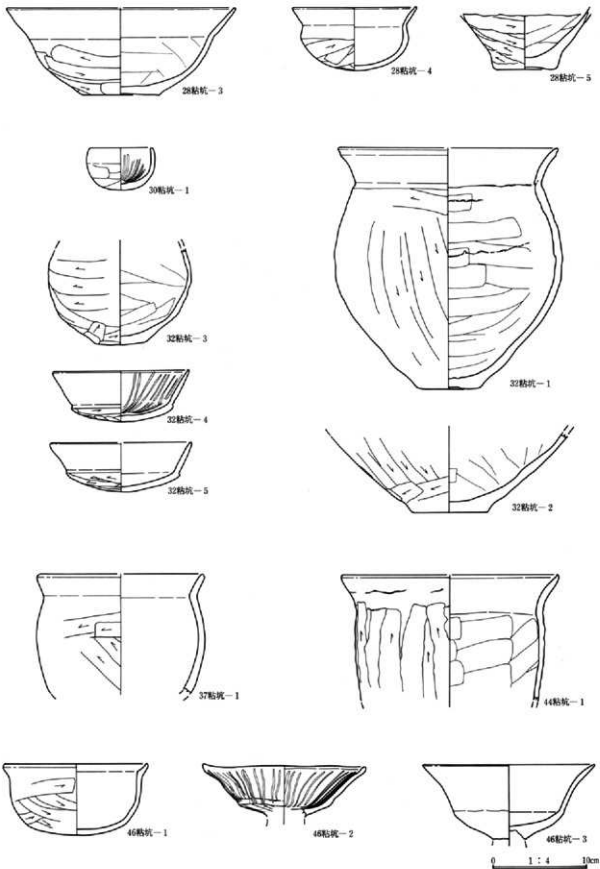
15粘坑-9

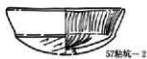
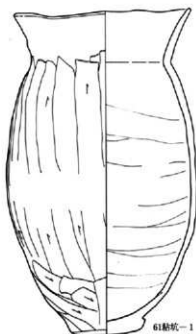
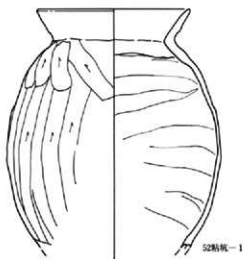
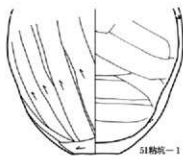
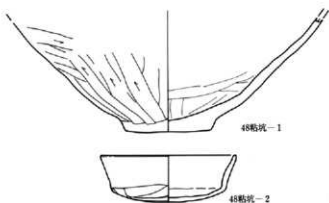
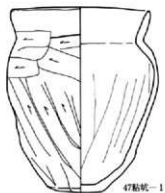
0 1 : 4 10cm

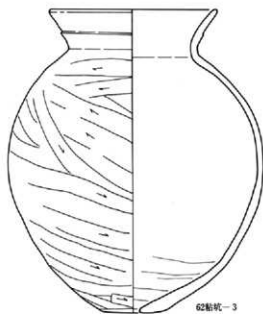
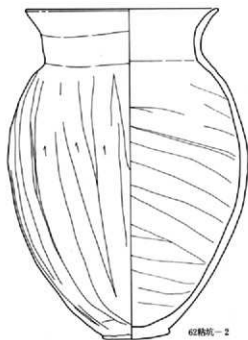
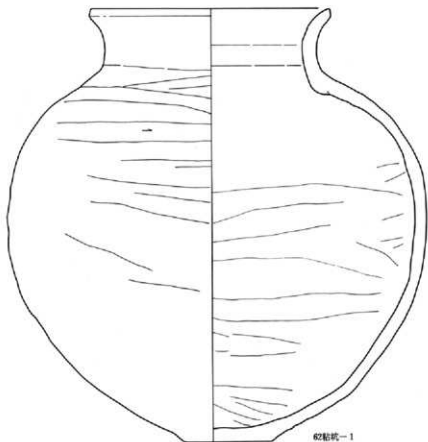


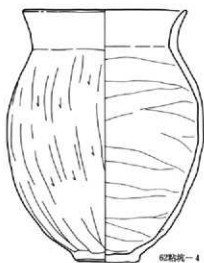




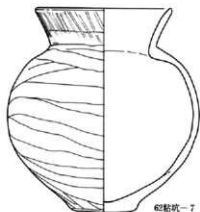




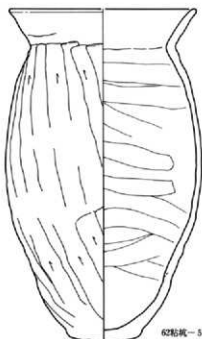




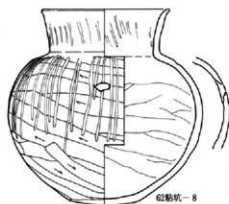
62黏坑-4



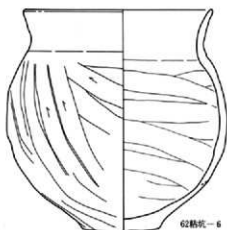
62黏坑-7



62黏坑-5



62黏坑-8



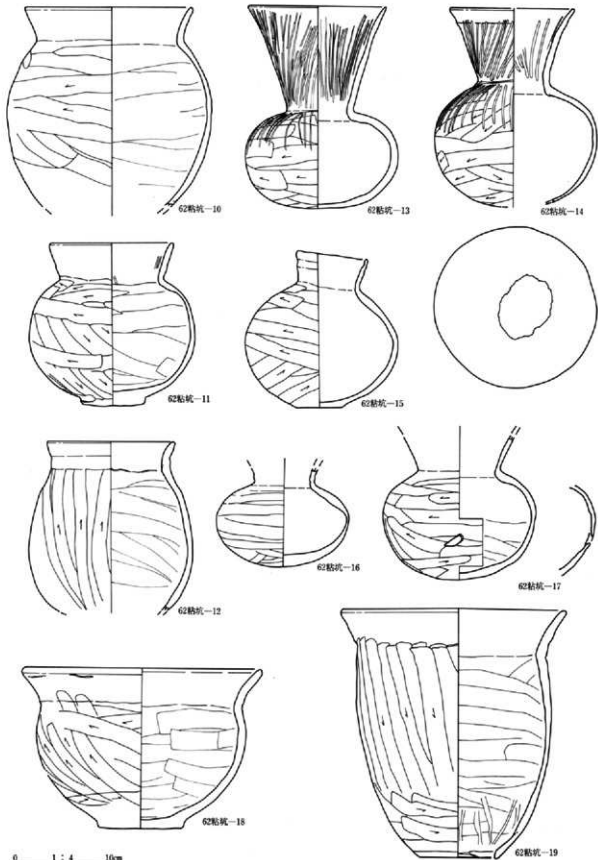
62黏坑-6

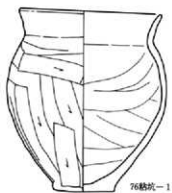
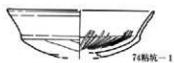
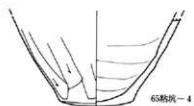
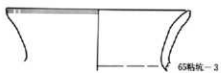
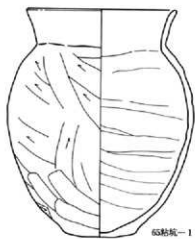


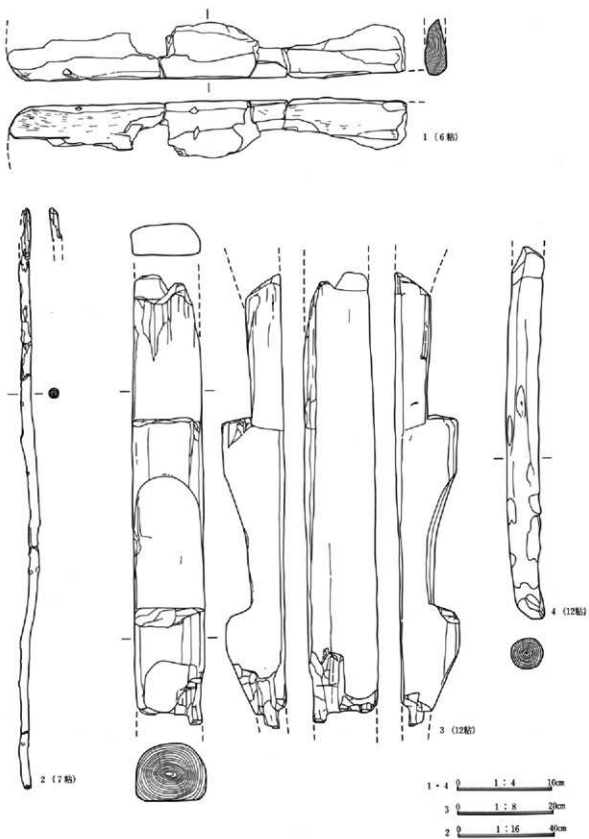
62黏坑-9

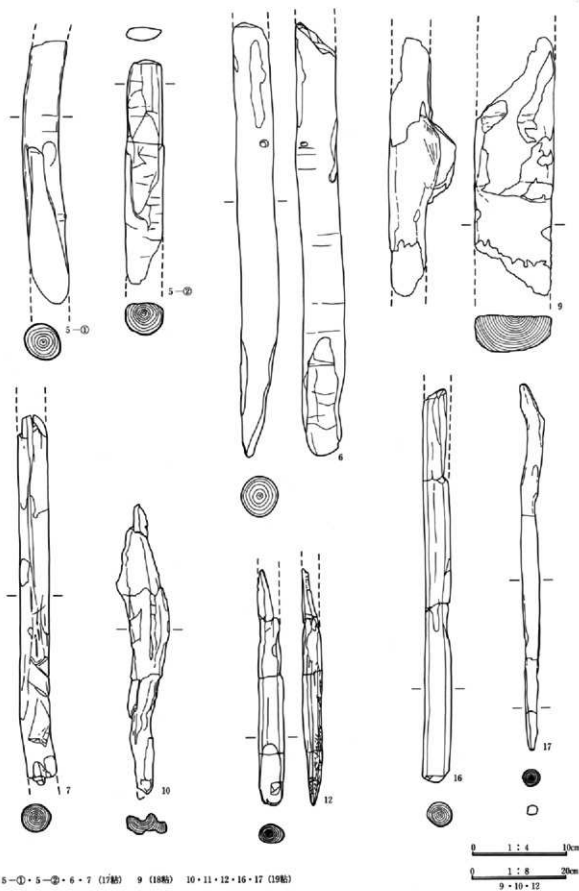


0 1 : 4 10cm



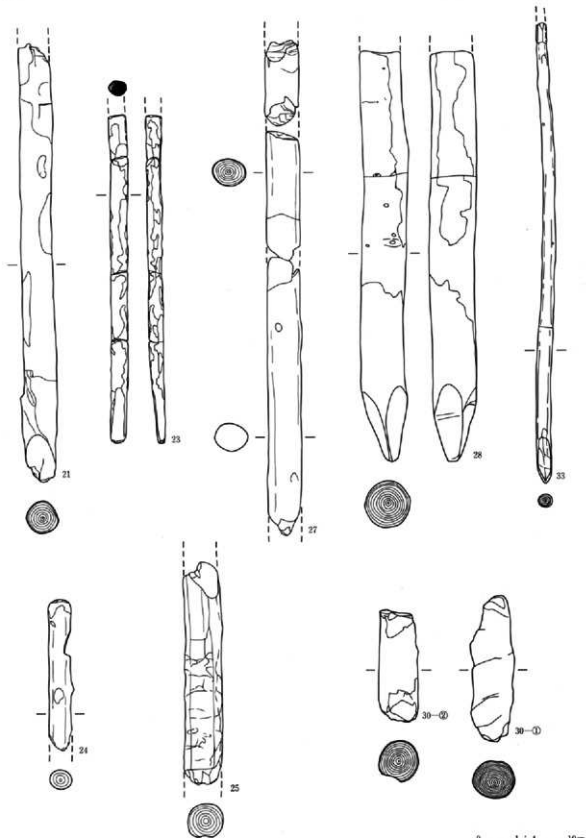






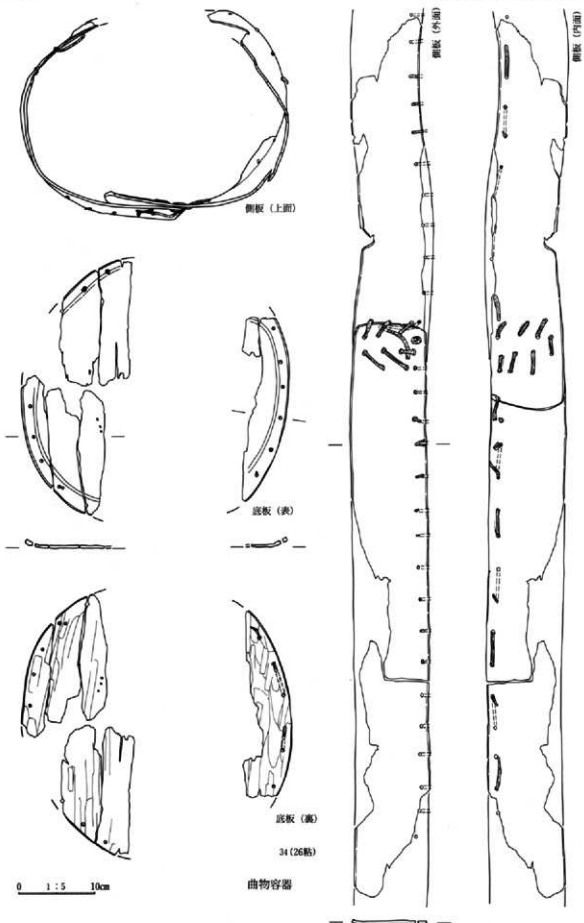
5-①·5-②·6·7 (17號) 9 (18號) 10·11·12·16·17 (19號)

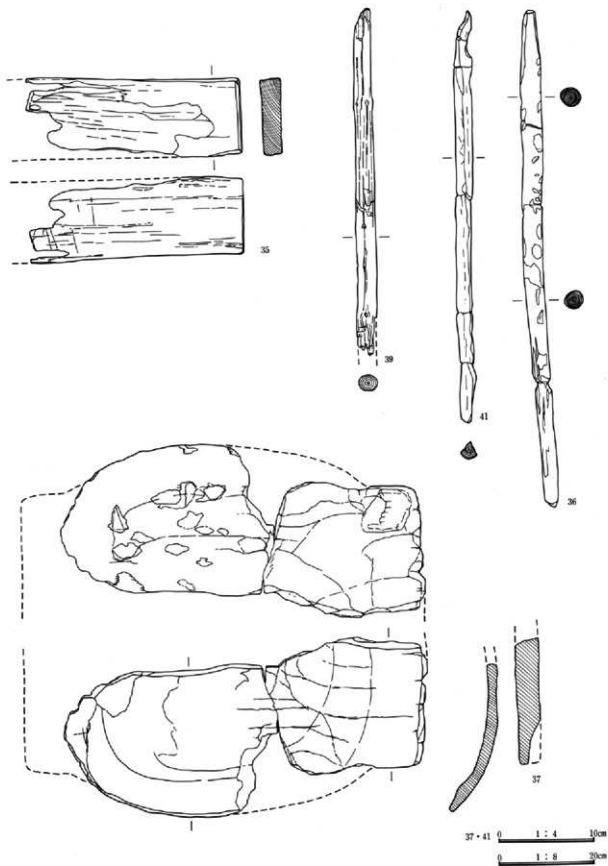


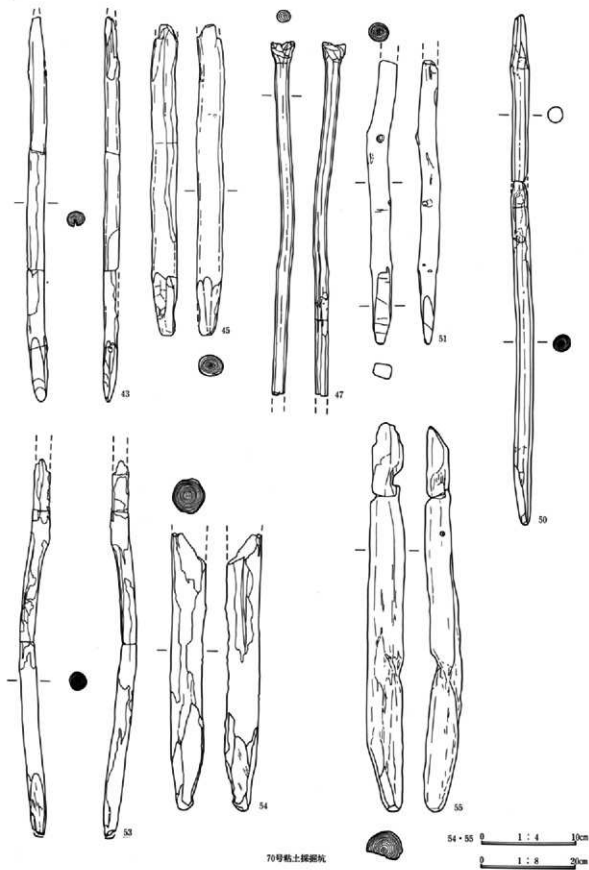



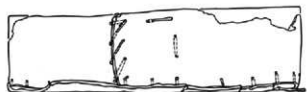
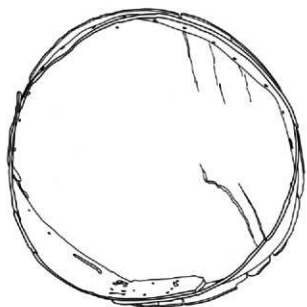
21 • 23 • 24 • 25 • 27 • 28 • 30-① • 30-② (1985) 33 (2685)

0 1 : 4 10cm  
 0 1 : 8 20cm  
 23 • 33



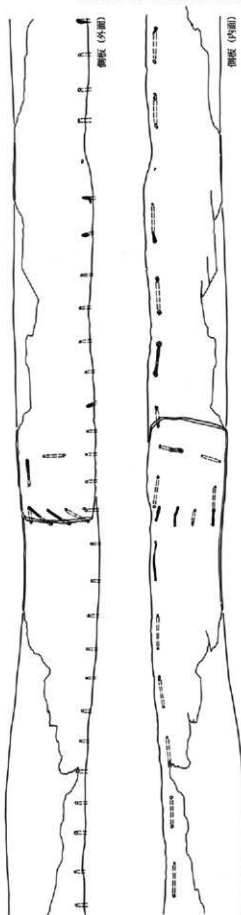


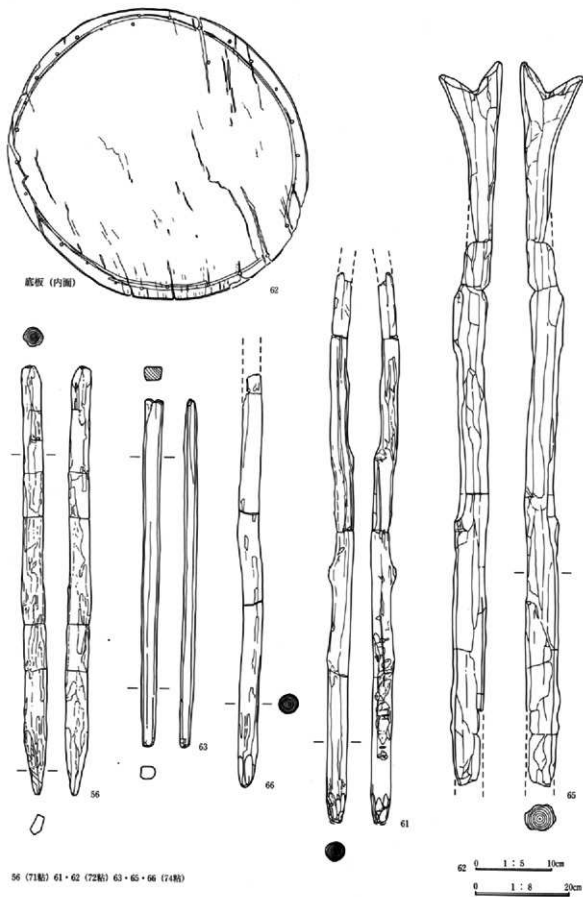




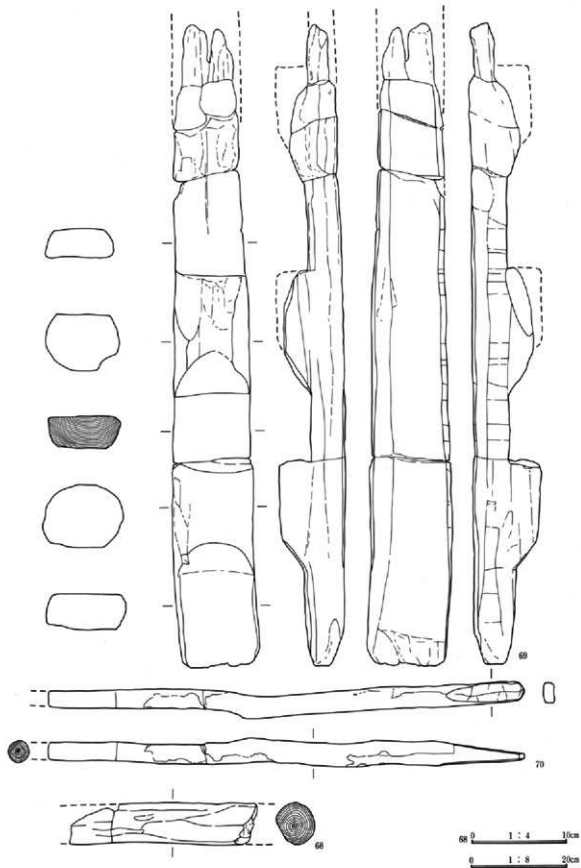
0 1 : 5 10cm

曲物容器





56 (71號) 61・62 (72號) 63・65・66 (74號)



# 報 告 書 抄 録

フリガナ	シラクラシモハラ・アマビキムカイハライセキ
書名	白倉下原・天引向原遺跡IV
副書名	関越自動車道（上越線）地域埋蔵文化財発掘調査報告書
巻次	第221集
シリーズ名	群馬県埋蔵文化財調査事業団調査報告
シリーズ番号	第46集
編集者名	木村 收 藤巻幸男
編集機関	群馬県埋蔵文化財調査事業団
所在地	〒377 群馬県勢多郡北横村大字下箱田784-2
発行年月日	西暦1997年3月25日

フリガナ 所取遺跡	フリガナ 所在地	コード		北 緯 ° ' "	東 経 ° ' "	調査期間	調査面積 ㎡	調査原因
		市町村	遺跡番号					
白倉下原 ・ 天引向原	甘 楽 郡 甘 楽 町 大 字 白 倉 大 字 天 引	103845	10005- 00294	36°14'14" }	138°56'23" }	19890401- 19910820	白倉下原 26,978	道路建設
			103845	10005- 00293	36°14'21" }	138°56'35" 138°56'36" }		
							計	65,443

所取遺跡名	種 別	主 な 時 代	主 な 遺 構	主 な 遺 物	特 記 事 項		
白倉下原 ・ 天引向原	集落遺跡	5世紀後半以降7世紀まで  古墳時代後期から飛鳥時代	竪穴住居跡 粘土探掘坑 粘土土坑 溝 円形 周溝遺構 白玉工房跡	163軒 67基 20基 1条 1基	当該期の土器群 樹皮製曲物 はしご 土鈴 木の葉形坏 手鏡形土製品 魚形（動物） 意匠土製品 佐波理破片	多数 2点 3点 1点 5点 3点 1点 1点 1点	各時代にわたる集落遺跡。 粘土探掘坑や白玉工 房跡などの遺構も 豊富。 希少性のある遺物も 多く出土。



群馬県埋蔵文化財調査事業団  
調査報告第221号

白倉下原・  
天引向原遺跡Ⅳ  
(本文編)

関越自動車道(上越線)地域埋蔵  
文化財発掘調査報告書第46集

平成9年3月20日 印刷  
平成9年3月25日 発行

編集/群馬県埋蔵文化財調査事業団  
勢多郡北構村大字下箱田784-2  
電話(0279)52-2511(代表)

発行/群馬県考古資料普及会  
勢多郡北構村大字下箱田784-2  
電話(0279)52-2511(代表)

印刷/朝日印刷工業株式会社