






図版一四 G区全景・遺構（全景、奈良時代建物跡群）





図版一五 G区遺構(航空写真)



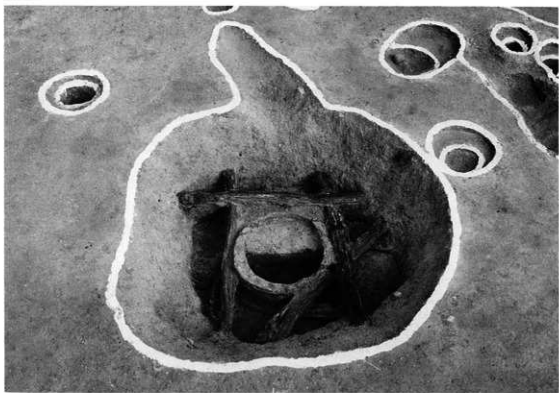
图版一六 G区遺構(航空写真)



图版一七 G区遺構(36・37—O B、38・39—O B)









48



108



109





110







111




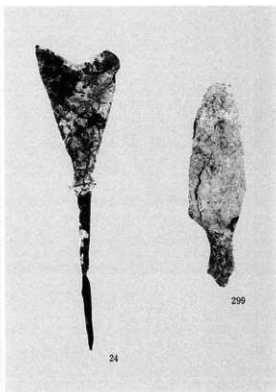
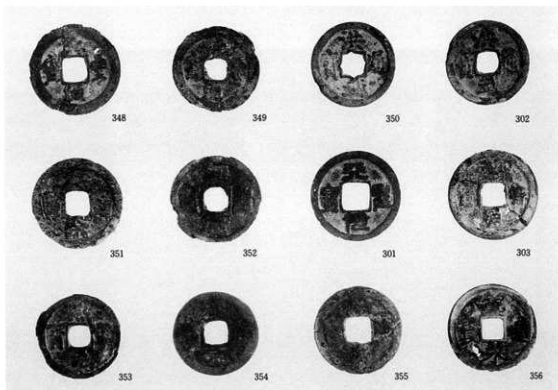
341



























79

80

81

82

83




84

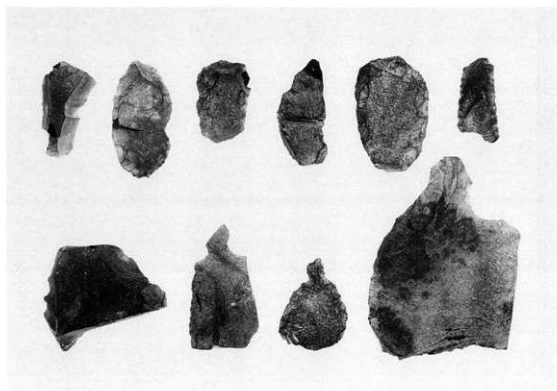
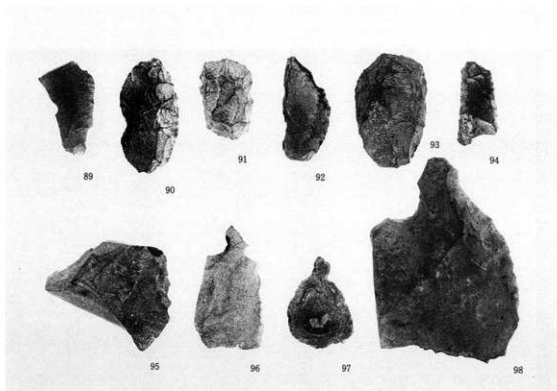
85


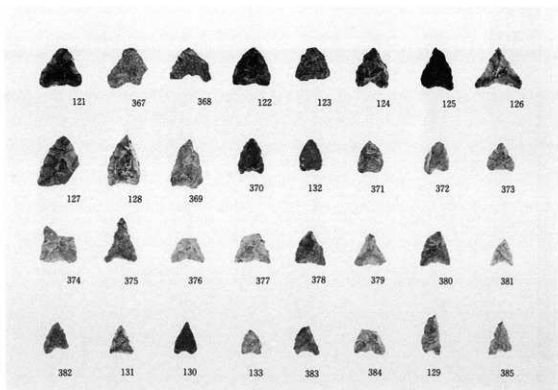
86



87



88













166



421



169



165



167



422



423



424



425



426



427



428



171



170



429



430



431



172



173



432



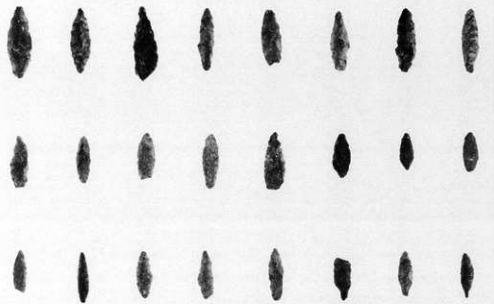
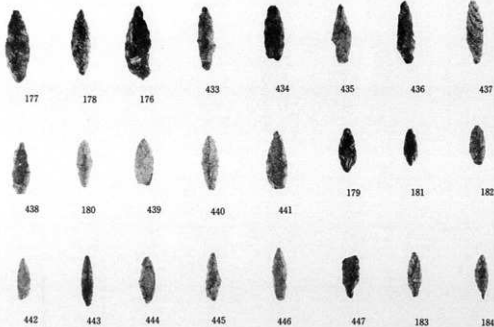
174

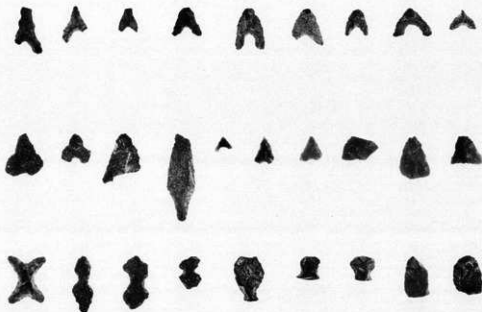
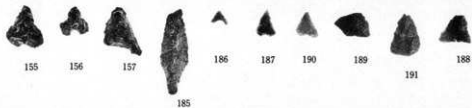


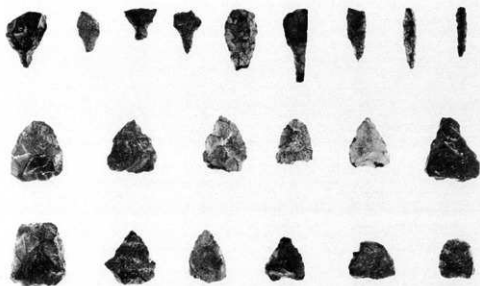
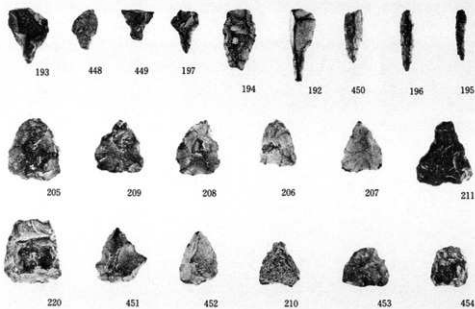
175





















222



223



227



224



225



226





99



101



100



455



252



251



256



255





254



253



456







103



104



257



258



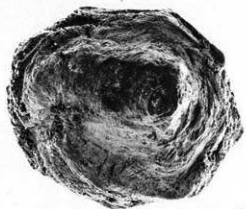
260



261



262



263



264



266



268



269




270




271



272




273



275



274



277



283



284



284



286



287



288



357



282



281




358



359




313



315




314



316



319



321



320



322



323




324



325



326



327



328




329



330



334



335



336



337



338



339



360



361



340



362



363



364



365



366



(財)大阪府埋蔵文化財協会調査報告書 第40輯

## 高 向 遺 跡

主要地方道枚方・高田林・泉生野線建設に伴う発掘調査報告書

1989年3月31日発行

編集・発行 財団法人 大阪府埋蔵文化財協会  
大阪市中央区谷町2丁目2-20番地 大手前ウサミビル

印刷 株式会社 中島弘文堂印刷所

