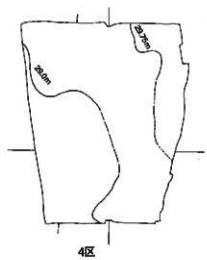


付図.1 吉武遺跡群第9次調査土壌分布図 (1/500)

N

M

12



L

K

13

6.3

SK75

SK57

SK76

SK56

14

SK04

SK23

SK79

SK78

K204

+59.5

SK37

2号排水路1区

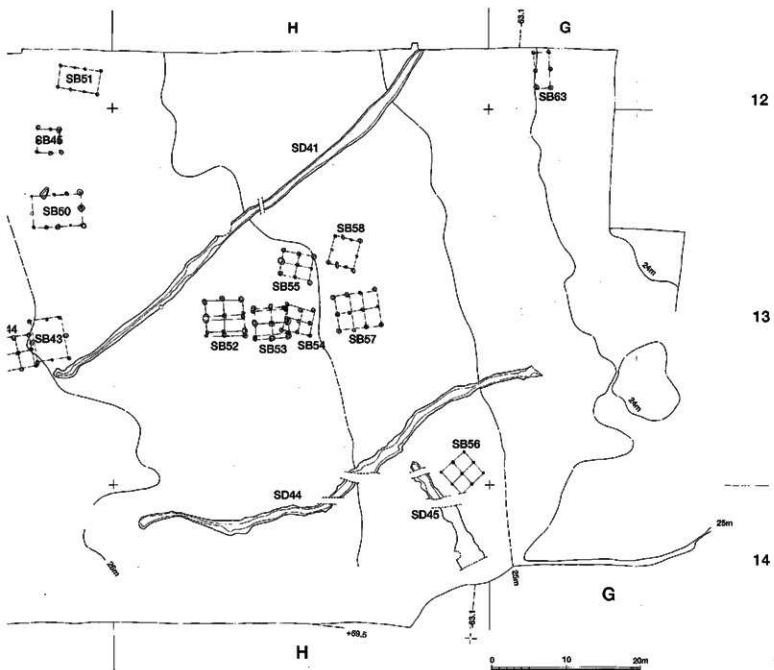
N

M

L

K

6.3



12

13

14

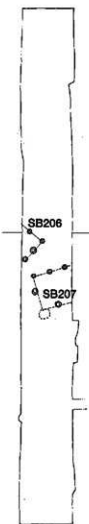
F

J

I

14

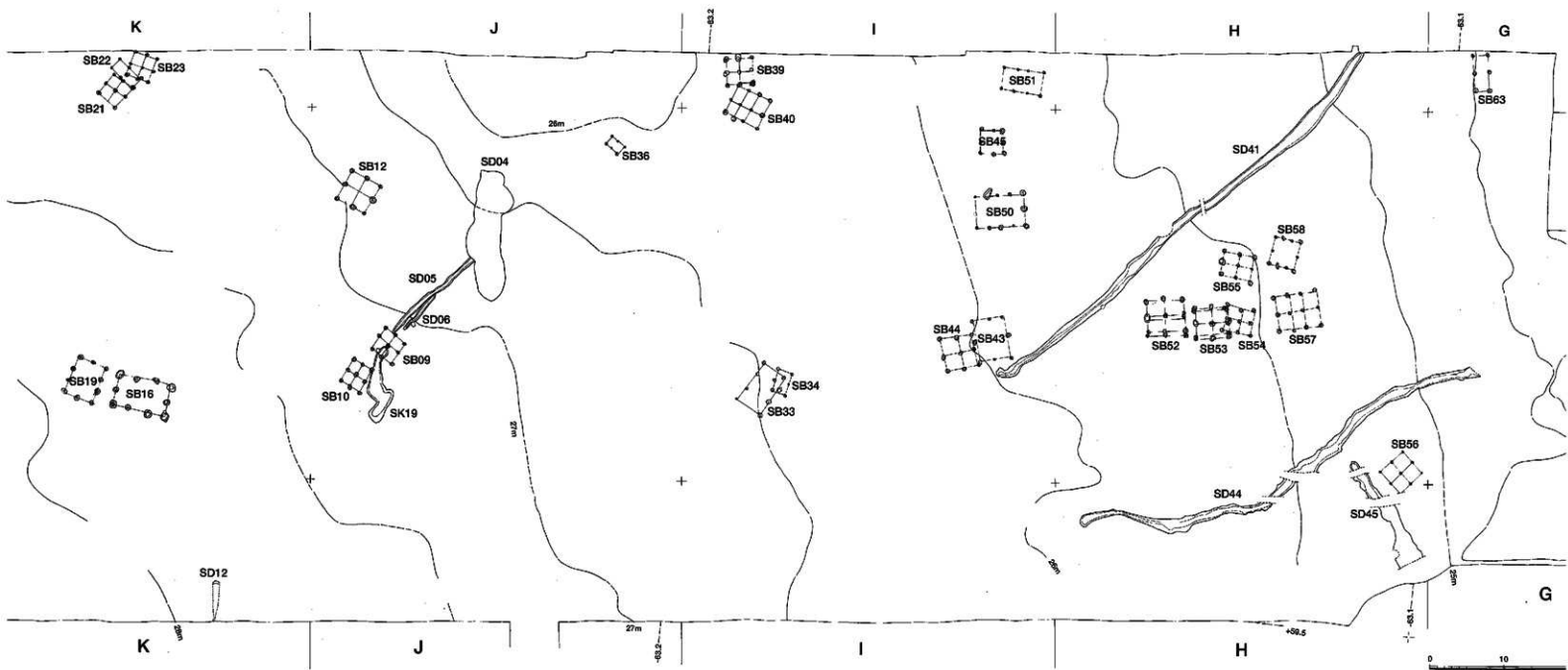
15



2号支線道路区

2号排水路2区

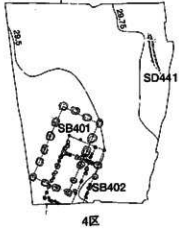
E



付図.2 吉武遺跡群第9次調査建物・溝分布図 (1/500)

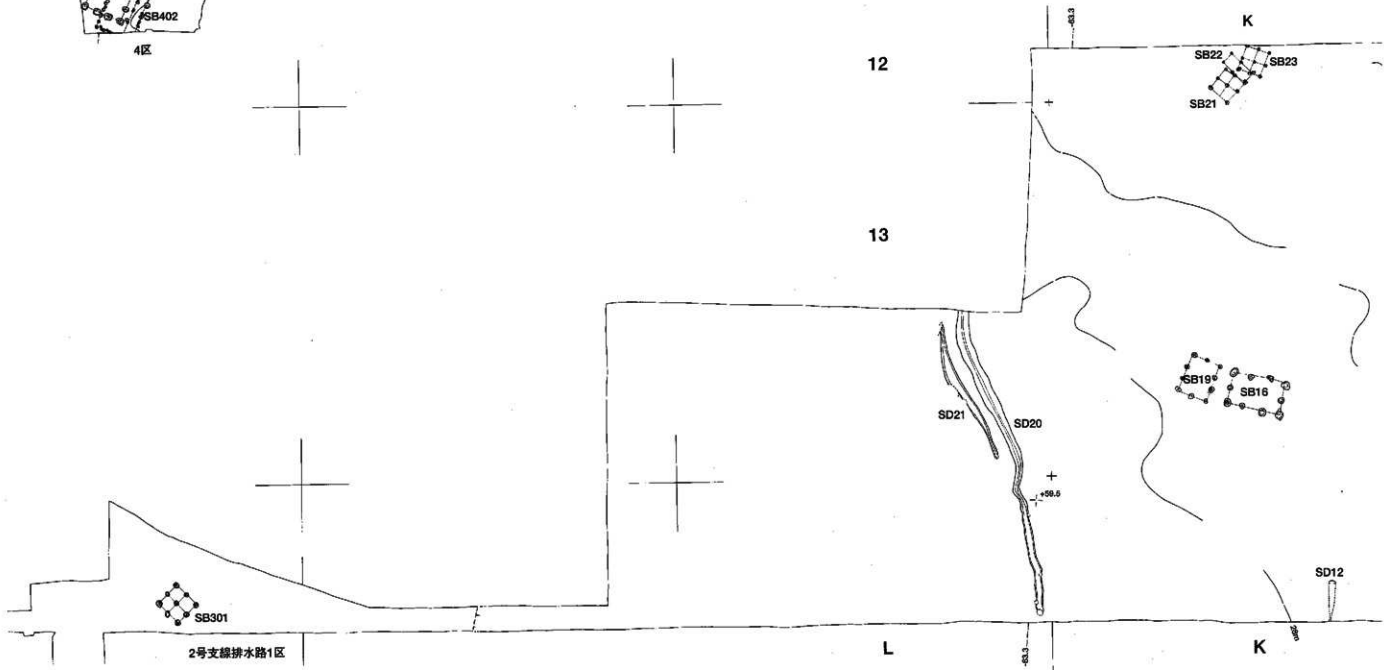
N

12



13

14



2号支線排水路1区

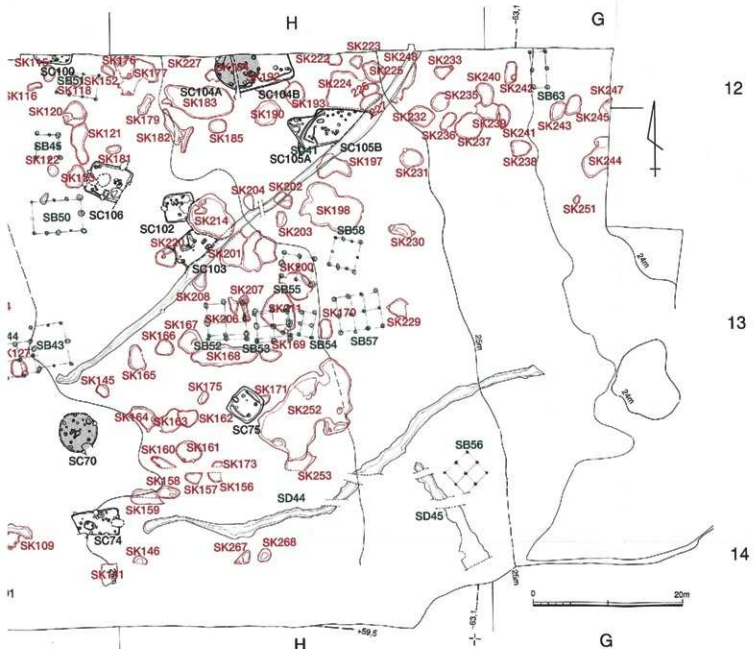
12

13

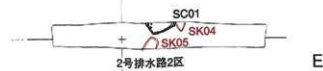
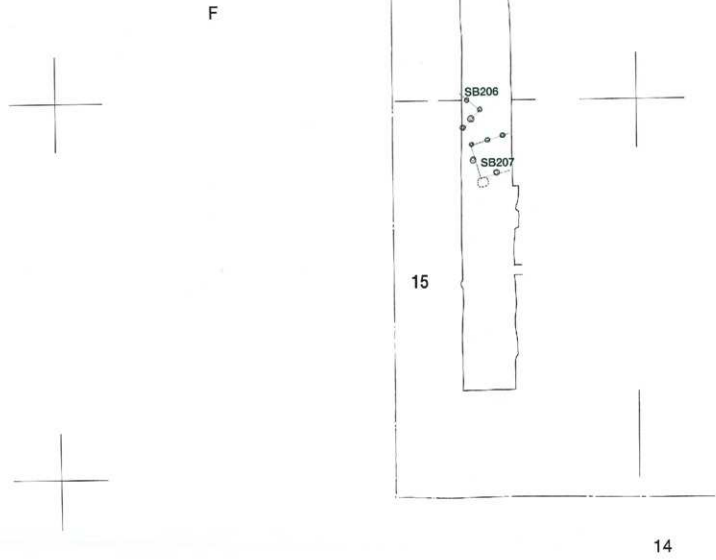
L

K

K

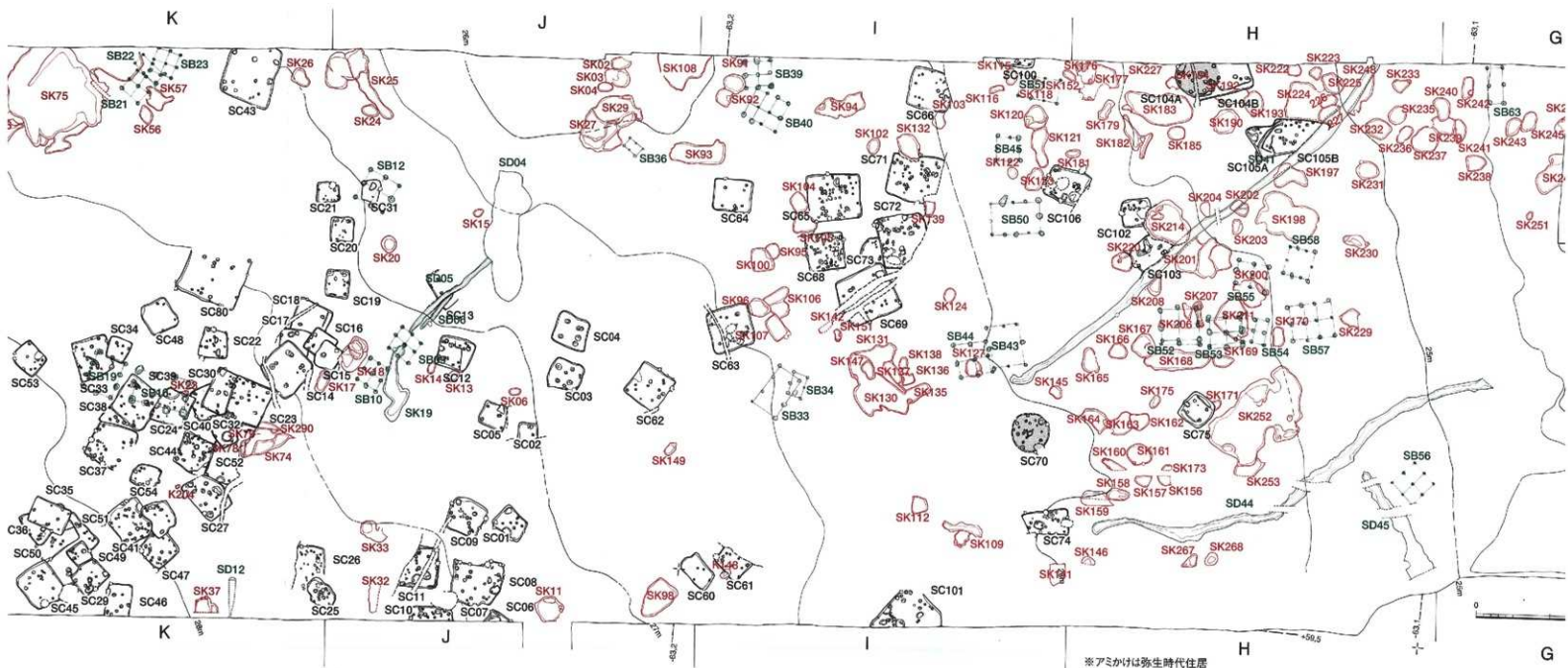


※アミかけは弥生時代住居



F

E



付図.3 吉武遺跡群第9次調査生活遺構分布図 (1/500)





付図.3 吉