

2区　盛土層出土遺物



2区　同上



2区　盛土層出土石器

2区　同上



2区　第1黒色土出土遺物

2区　同上



2区　第1黒色土出土遺物



2区　同上



2区　第1黒色土出土遺物



2区　同上



2区　第1黒色土出土遺物



2区　同上



2区　第1黒色土出土遺物



2区　第1黒色土出土土偶・耳環・土製品

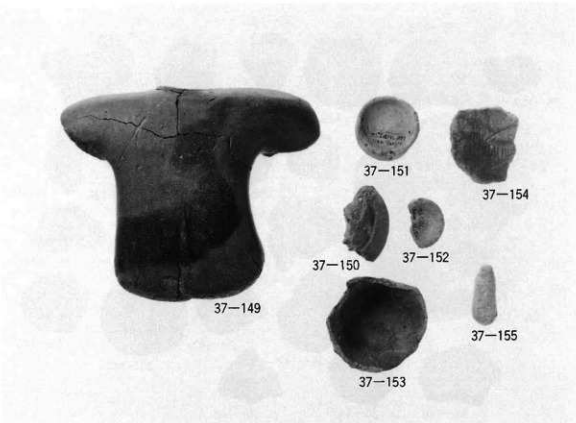

2区　第1黒色土出土土偶・耳環・土製品



2区　第1黒色土出土石器



2区　第1黒色土出土石器



2区　同上



2区　第1黒色土出土石器



2区　同上



2区　第1黒色土出土遺物

2区　同上

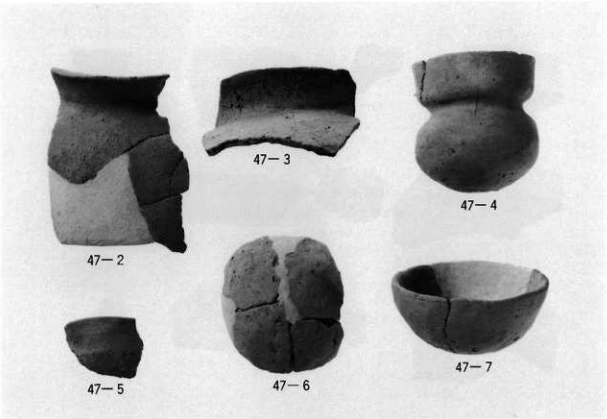

2区　第1ハイカ上面ＳＩ02出土遺物

2区　同上



2区　第1ハイカ上面ピット内出土遺物



2区　第1ハイカ上面ＳＫ群周辺・ＳＫ33出土遺物



2区　第1ハイカ上面ＳＫ35出土遺物



2区　第1ハイカ上面ＳＫ40出土遺物



2区　第1ハイカ上面ＳＫ40出土遺物



2区　第1ハイカ上面ＳＫ36・37出土遺物



2区　第1ハイカ上面ＳＫ38・39出土遺物



2区　第1ハイカ上面ＳＫ41・42出土遺物



2区　第1ハイカ上面ＳＫ43出土遺物



2区　第1ハイカ上面ＳＫ44出土遺物

65－35



65－36

2区　第1ハイカ上面ＳＫ45・46出土遺物

65－37

2区　第1ハイカ上面ＳＫ46出土遺物



2区　第1ハイカ上面ＳＫ47出土遺物

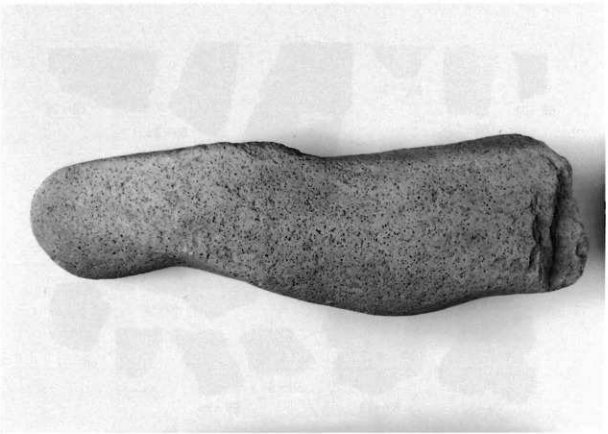

2区　第1ハイカ上面ＳＫ48出土遺物



1区　第2黒色土出土遺物



1区　同上

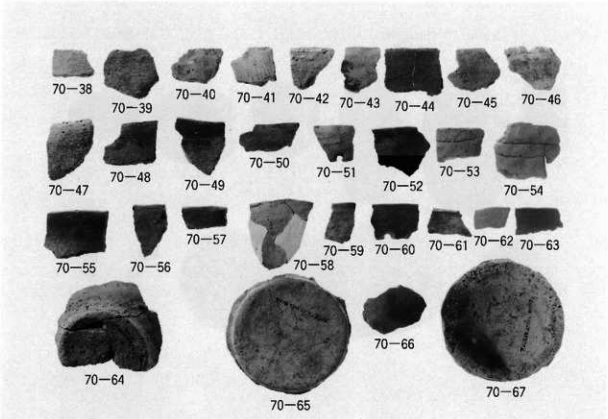

1区　第2黒色土出土遺物



1区　同上

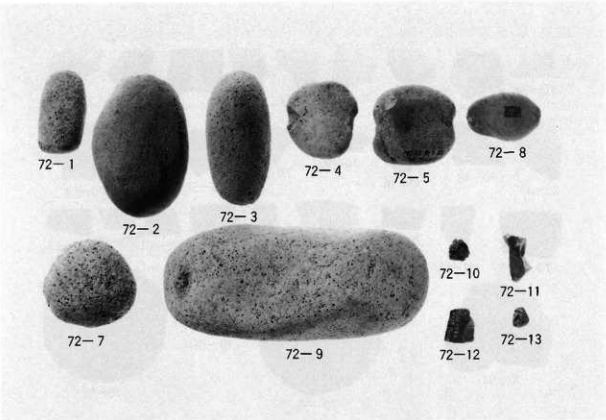

1区　第2黒色土出土石器



2区　第2黒色土焼土群出土遺物



2区　第2黒色土出土遺物



2区　同上



2区　第2黒色土出土遺物



2区　同上



2区　第2黒色土出土遺物



2区　同上



2区　第2黒色土出土遺物



2区　同上



2区　第2黒色土出土遺物

2区　同上

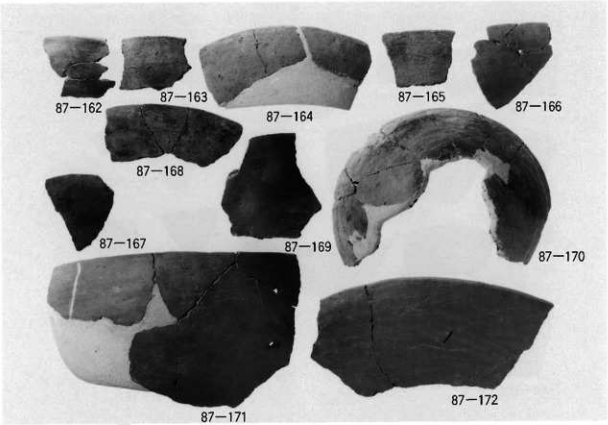

2区　第2黒色土出土遺物



2区　同上



2区　第2黒色土出土遺物



2区　同上

2区　第2黒色土出土遺物

2区　同上



2区　第2黒色土出土遺物

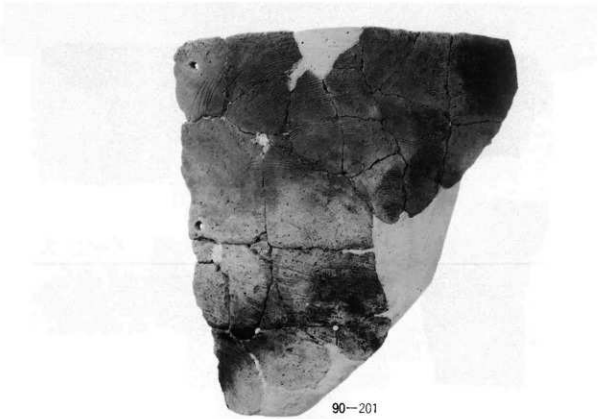

2区　同上



2区　第2黒色土出土遺物



2区　同上



2区　第2黒色土出土遺物



2区　同上



2区　第2黒色土出土遺物

2区　同上



2区　第2黒色土出土遺物



2区　同上

2区　第2黒色土出土遺物

2区　同上



2区　第2黒色土出土遺物



2区　同上

2区　第2黒色土出土遺物



2区　同上



2区　第2黒色土出土双耳壺



2区　第2黒色土出土注口土器・土製品



2区　第2黒色土出土石器



2区　同上



2区　第2黒色土出土石器



2区　同上



2区　第2黒色土出土石器



2区　同上



2区　第2黒色土出土石器

2区　同上

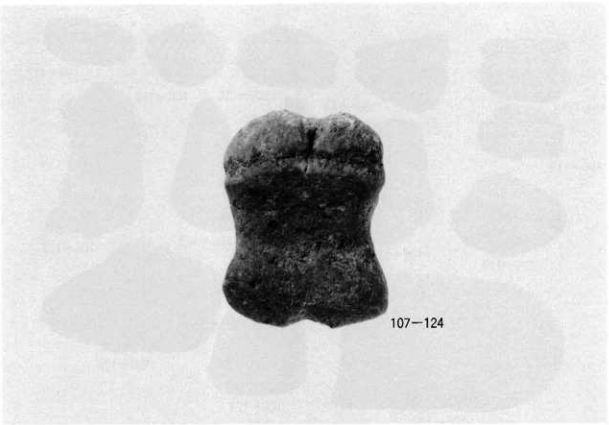

2区　第2黒色土出土石器



2区　第2ハイカ上面出土遺物

2区　第2ハイカ上面ＳＫ群周辺出土石器

2区　同上



2区　第2ハイカ上面ＳＫ49・50・52出土遺物



2区　第2ハイカ上面ＳＫ53～57出土遺物



2区　第2ハイカ上面ＳＫ58～60出土遺物



2区　第2ハイカ上面ＳＫ61～64出土遺物



2区　第2ハイカ上面ＳＫ65・66出土遺物



2区　第2ハイカ上面ＳＫ66出土遺物

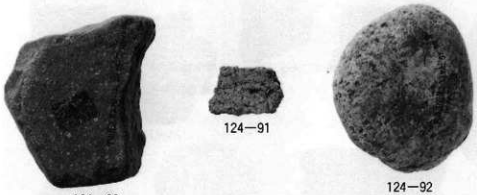

2区　第2ハイカ上面ＳＫ67・68出土遺物



2区　第2ハイカ上面ＳＫ72～75出土遺物



2区　第2ハイカ上面ＳＫ77・78出土遺物



2区　第2ハイカ上面ＳＫ79・80・84出土遺物



2区　第2ハイカ上面ＳＫ81・83出土遺物

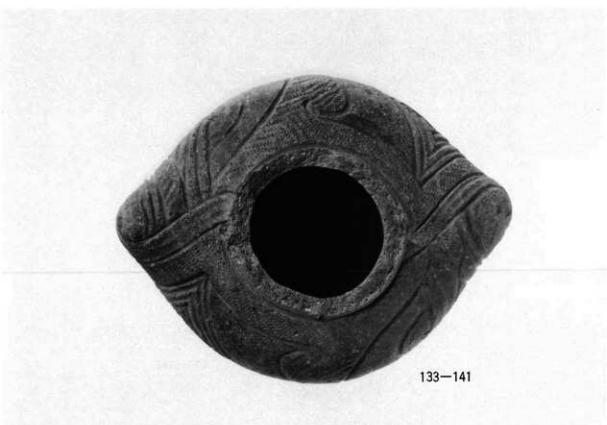

2区　第2ハイカ上面ＳＫ85出土双耳壺（上から）



2区　第2ハイカ上面ＳＫ85出土双耳壺（横から）

2区　第2ハイカ上面ＳＫ85出土双耳壺（下から）



2区　第2地点　第2黒色土出土遺物



2区　第2地点　同上



2区　第2地点　第2黒色土出土遺物

1区　第3黒色土27号焼土出土遺物



1区　第3黒色土27号焼土出土遺物



1区　第3黒色土29・34・51・53号焼土出土遺物



1区　第3黒色土43・45～48号焼土出土遺物



1区　第3黒色土ＳＫ87出土遺物



1区　第3黒色土出土遺物



1区　同上



1区　第3黒色土出土遺物



1区　同上

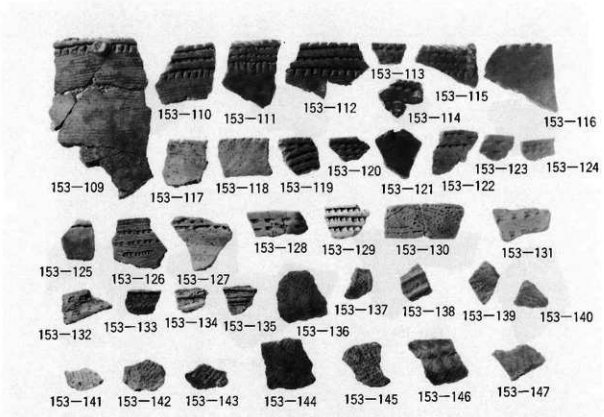

1区　第3黒色土出土遺物



1区　同上



1区　第3黒色土出土遺物



1区　第3黒色土出土石器



1区　第3黒色土出土石器



1区　同上

1区　第3黒色土出土石器



1区　同上



2区　第3黒色土出土遺物



2区　同上



2区　第3黒色土出土石器



2区　同上



2区　第3黒色土出土石器



2区　同上



2区　第3黒色土出土石器



2区　第3ハイカ上面ＳＫ89・106出土遺物



2区　第2地点　第3黒色土出土遺物



2区　第2地点　第3黒色土出土石器



2区　第2地点　第3黒色土出土石器

2区　第2地点　同上

報　告　書　抄　録

フリガナ	シモヤマイセキ
書名	下山遺跡（2）
副書名	縄文時代遺構の調査
シリーズ名	志津見ダム建設予定地内埋蔵文化財発掘調査報告書12
編著者名	深田　浩、松井整司、飯泉　滋、藁科哲男、竹広文明、若月利之、林　慶一、高橋　護
編集機関	島根県教育庁埋蔵文化財調査センター URL　http://www.pref.shimane.jp/section/maibun/
所在地	〒690-0131　島根県松江市打出町33番地　TEL0852－36－8608 E-mail:maibun@pref.shimane.jp
発行年月日	2002（平成14）年3月29日

所在地	所収遺跡名	コード 市町村	コード 遺跡番号	北緯	東経	調査期間	調査面積	調査原因
下山遺跡	島根県飯石郡頓原町角井	32384	T153	35°09′12.5	132°40′28.9	19950420～19961226	7023㎡	ダム建設

所収遺跡名	種別	主な時代	主な遺構	主な遺物	特記事項
下山遺跡	集落跡 製鉄遺跡	縄文時代 弥生時代 古墳時代 江戸時代	集石炉 集石墓 落し穴 住居跡 製鉄炉2 土坑 炭窯状遺構	縄文土器 土偶 石器 弥生土器 土師器・須恵器 陶磁器 製鉄関連遺物	東北地方で製作されたと思われる「屈折像十個」が出土。 「田部家文書」に下山鉄山の記述あり。

志津見ダム建設予定地内
埋蔵文化財発掘調査報告書12

下　山　遺　跡（2）

－縄文時代遺構の調査－

2002年3月 発行

発　行　国土交通省中国地方整備局
　　斐伊川・神戸川総合開発工事事務所
　　島根県教育委員会
編　集　島根県教育庁埋蔵文化財調査センター
　　〒690-0131 島根県松江市打出町33
　　☎ 0852-36-8608
印　刷　島根印刷株式会社