

上信越自動車道
埋蔵文化財発掘調査報告書 5

— 長野市内 その3 —

松 原 遺 跡

弥生・総論 2

弥生中期・遺構図版

1999

日 本 道 路 公 団
長 野 県 教 育 委 員 会
長 野 県 埋 蔵 文 化 財 セ ン タ ー

上信越自動車道
埋蔵文化財発掘調査報告書 5

— 長野市内 その3 —

松 原 遺 跡

弥生・総論 2

弥生中期・遺構図版

1999

日本道路公団
長野県教育委員会
長野県埋蔵文化財センター

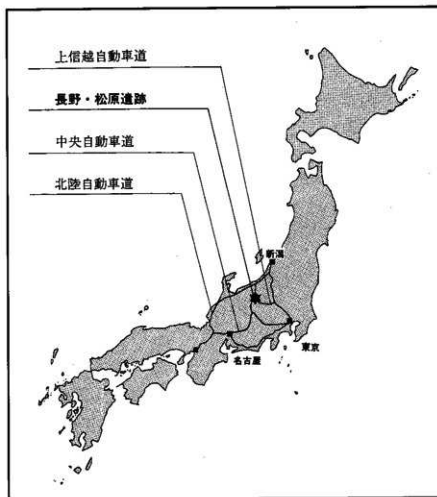
第 II 部

弥生時代中期・遺構図版



「上信越自動車道埋蔵文化財発掘調査報告書5 長野市内その3 松原—弥生—総論—」

第1分冊	第I部	調査の概要
	第II部	弥生時代中期・遺構 (本文)
第2分冊	第II部	弥生時代中期・遺構 (図版)
第3分冊	第III部	弥生時代中期・土器 (本文)
第4分冊	第IV部	弥生時代中期・土器 (図版)
第5分冊	第V部	弥生時代中期・石器・その他
第6分冊	第VI部	弥生時代後期・古墳時代前期
第7分冊	第VII部	弥生時代・考察・検索
第8分冊	第VIII部	松原遺跡・総論・化学分析



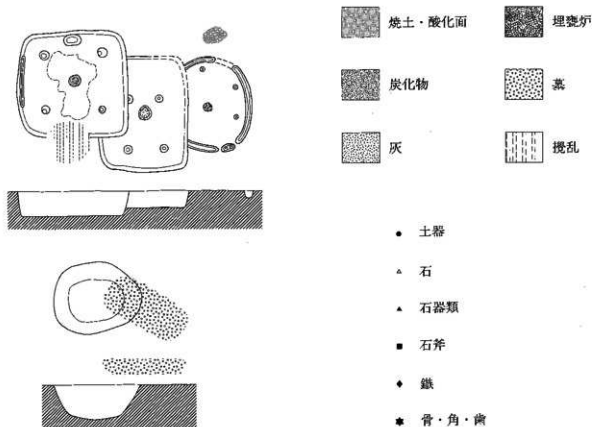
松原遺跡の位置

例 言

1. 本書は長野県長野市松代町に所在する松原遺跡の発掘調査報告書である。
2. 本書は『上信越自動車道埋蔵文化財発掘調査報告書 5 長野市内の3 松原遺跡—弥生・総論—』全8分冊のうち第2分冊 弥生時代中期・遺構図版編である。
3. 調査は上信越自動車道建設に伴う事前調査として実施し、日本道路公団より長野県教育委員会を通じた委託事業として、財団法人長野県埋蔵文化財センターおよび財団法人文化振興事業団長野県埋蔵文化財センターが実施した。
4. 調査にあたっては以下の関係機関のご協力を得た。
長野県教育委員会文化財保護課、日本道路公団名古屋建設局、日本道路公団東京第二建設局、長野市教育委員会、JAグリーン長野
5. 発掘調査から本書の刊行に至るまで多くの方々のご指導、ご協力を得た。第1分冊「第I部 調査の概要」にお名前を掲げさせていただいたが、厚く感謝申し上げたい。
6. 編集作業分担は下記の通りである。
市川桂子 全体図 遺構割付図 平地式建物址 掘立柱建物址 溝 旧河道
賛田 明 竪穴住居址 土墳
青木一男 墓
土壇トレース作業に山崎まゆみが協力した。
7. トレース図作成は整理補助員があたった。
浅井とし子 石田多美子 今井せつ子 丑山 和江 臼田 知子 岡田 暁子 笠井すみ子
風間 春芳 加藤 周子 北澤三枝子 小林奈美江 近藤 久子 滝沢 久子 竹鼻多佳子
鳥羽 徳子 中川麻由美 中村るり子 野沢 久子 堀本香代子 三上 義子 柳沢るり子
米山敏子
8. 調査記録、出土遺物は報告書刊行後長野県立歴史館に移管し保管する。
9. 編集は市川桂子が行い、百瀬長秀が全体を校閲した。

凡 例

1. 本書に掲載した実測図の縮尺は原則として下記の通りで、当該箇所スケールの上に記してある。ただし遺構分布図、断面図などは任意である。
 遺構割付図 1 : 120 竪穴住居址 1 : 40, 1 : 60, 1 : 80
 平地式建物址 1 : 100 掘立柱建物址 1 : 80 土塚 1 : 80
 墓 1 : 10 溝 1 : 400 旧河道 1 : 400
2. 本書に掲載した遺構写真の縮尺は、任意の大きさである。
3. 竪穴住居址遺物出土状況実測図中の土器番号は第4分冊土器図版編の土器番号と一致する。
4. 実測図中の遺構の新旧関係の表現、スクリーントーンなどは下記のように用いた。これら以外の場合は、当該項目の中で説明するか、図中に凡例を示した。
 - ・ 1 : 120遺構割付図では炉と認定した場合、形状をトレースした。スクリーントーンのみの場合は焼土、炭化物などの範囲の表現である。
 - ・ 墓は周囲の遺構よりも検出面が上位であるため、古い時代の遺構についても実線で表現した。



5. なお 1 : 120遺構割付図を作成した後に、それぞれの遺構の検討を行ったため遺構割付図と個別図とに相違がある。

插图目次

图版 1 遗址全视图 (1:3000)	图版38 剖视图20
图版 2 遺構分布图 1 (1:1000)	图版39 剖视图21
图版 3 遺構分布图 2 (1:1000)	图版40 剖视图22
图版 4 遺構分布图 3 (1:1000)	图版41 剖视图23
图版 5 遺構分布图 1 (1:400)	图版42 剖视图24
图版 6 遺構分布图 2 (1:400)	图版43 剖视图25
图版 7 遺構分布图 3 (1:400)	图版44 剖视图26
图版 8 遺構分布图 4 (1:400)	图版45 剖视图27
图版 9 遺構分布图 5 (1:400)	图版46 剖视图28
图版10 遺構分布图 6 (1:400)	图版47 剖视图29
图版11 遺構分布图 7 (1:400)	图版48 剖视图30
图版12 遺構分布图 8 (1:400)	图版49 剖视图31
图版13 遺構分布图 9 (1:400)	图版50 剖视图32
图版14 遺構分布图 10 (1:400)	图版51 剖视图33
图版15 遺構分布图 11 (1:400)	图版52 剖视图34
图版16 遺構分布图 12 (1:400)	图版53 剖视图35
图版17 遺構分布图 13 (1:400)	图版54 剖视图36
图版18 遺構分布图 14 (1:400)	图版55 剖视图37
图版19 剖视图 1	图版56 剖视图38
图版20 剖视图 2	图版57 剖视图39
图版21 剖视图 3	图版58 剖视图40
图版22 剖视图 4	图版59 剖视图41
图版23 剖视图 5	图版60 剖视图42
图版24 剖视图 6	图版61 剖视图43
图版25 剖视图 7	图版62 剖视图44
图版26 剖视图 8	图版63 剖视图45
图版27 剖视图 9	图版64 剖视图46
图版28 剖视图10	图版65 剖视图47
图版29 剖视图11	图版66 剖视图48
图版30 剖视图12	图版67 剖视图49
图版31 剖视图13	图版68 剖视图50
图版32 剖视图14	图版69 剖视图51
图版33 剖视图15	图版70 剖视图52
图版34 剖视图16	图版71 剖视图53
图版35 剖视图17	图版72 剖视图54
图版36 剖视图18	图版73 剖视图55
图版37 剖视图19	图版74 剖视图56

图版75	割付图57	图版115	S B 260
图版76	割付图58	图版116	S B 260
图版77	割付图59	图版117	S B 261, S B 264
图版78	割付图60	图版118	S B 265, S B 267
图版79	割付图61	图版119	S B 271, S B 273
图版80	割付图62	图版120	S B 274, S B 278, S B 284
图版81	割付图63	图版121	S B 286
图版82	割付图64	图版122	S B 287
图版83	割付图65	图版123	S B 290, S B 300
图版84	割付图66	图版124	S B 303
图版85	割付图67	图版125	S B 306, S B 309
图版86	割付图68	图版126	S B 310, S B 313
图版87	割付图69	图版127	S B 316
图版88	割付图70	图版128	S B 319
图版89	割付图71	图版129	S B 319, S B 320-331
图版90	割付图72	图版130	S B 320, S B 323
图版91	割付图73	图版131	S B 324-328, S B 328
图版92	割付图74	图版132	S B 326, S B 329
图版93	割付图75	图版133	S B 330, S B 351
图版94	割付图76	图版134	S B 352, S B 368
图版95	割付图77	图版135	S B 353-368
图版96	割付图78	图版136	S B 354, S B 355
图版97	割付图79	图版137	S B 354
图版98	割付图80	图版138	S B 359-360
图版99	割付图81	图版139	S B 360
图版100	割付图82	图版140	S B 360
图版101	割付图83	图版141	S B 362
图版102	割付图84	图版142	S B 362-373-384-389-390-391
图版103	割付图85	图版143	S B 363, S B 369
图版104	割付图86	图版144	S B 364
图版105	割付图87	图版145	S B 401
图版106	割付图88	图版146	S B 402-403, S B 402
图版107	竖穴住居址分布 (1)	图版147	S B 405
图版108	竖穴住居址分布 (2)	图版148	S B 409, S B 414
图版109	竖穴住居址分布 (3)	图版149	S B 411, S B 412-422
图版110	竖穴住居址分布 (4)	图版150	S B 425, S B 427
图版111	S B 214, S B 228-290-307	图版151	S B 426
图版112	S B 228	图版152	S B 429
图版113	S B 221	图版153	S B 450, S B 1102
图版114	S B 245, S B 246	图版154	S B 1102-1108-1107

- 图版155 S B1108, S B1103
 图版156 S B1103·1127
 图版157 S B1106
 图版158 S B1110, S B1111·1131·1132·1133
 图版159 S B1131, S B1132
 图版160 S B1133, S B1112
 图版161 S B1113, S B1118
 图版162 S B1119, S B1120
 图版163 S B1121, S B1123
 图版164 S B1123, S B1124
 图版165 S B1125, S B1126·1128
 图版166 S B1126
 图版167 S B1134, S B1135
 图版168 S B1135
 图版169 S B1136
 图版170 S B1137
 图版171 S B1138, S B1141
 图版172 S B1139
 图版173 S B1142
 图版174 S B1143
 图版175 S B1143, S B1144
 图版176 S B1144, S B1146
 图版177 S B1146, S B1145
 图版178 S B1149, S B1154
 图版179 S B1155
 图版180 S B1156
 图版181 S B1157, S B1162
 图版182 S B1160
 图版183 S B1163, S B1164
 图版184 S B1172
 图版185 S B1174
 图版186 S B1175, S B1177
 图版187 S B1181·1182·1183, S B1181
 图版188 S B1183, S B1184
 图版189 S B1186, S B1190
 图版190 S B1189·1190·1191
 图版191 S B1189
 图版192 S B1191, S B1256
 图版193 S B1254
 图版194 S B1257, S B1258
 图版195 S B1259, S B1260
 图版196 S B1261, S B1262
 图版197 S B1263, S B1264
 图版198 S B1276, S B1277
 图版199 S B1278, S B1280
 图版200 S B1279, S B1281
 图版201 S B1282
 图版202 S B1282, S B1283
 图版203 S B1284
 图版204 S B1285, S B1286
 图版205 S B1287·1288, S B1287
 图版206 S B1289, S B1290
 图版207 S B1290, S B1291
 图版208 S B1292, S B1294
 图版209 S B1296
 图版210 S B1297, S B1299
 图版211 S B1301, S B1302
 图版212 S B1304, S B1305
 图版213 S B1301·1306·1307, S B1306
 图版214 S B1306
 图版215 S B1307, S B1308
 图版216 平地式建物分布全体图
 图版217 平地式建物分布(1)
 图版218 平地式建物分布(2)
 图版219 平地式建物分布(3)
 图版220 平地式建物分布(4)
 图版221 S B H5~9
 图版222 S B H16~21
 图版223 S B H16~36
 图版224 S B H40·41, S B H71·72
 图版225 S B H62·73~76
 图版226 S B H84~91
 图版227 S B H92~97·118
 图版228 S B H207·208·209
 图版229 S B H215, S B H246·247
 图版230 S B H248~254
 图版231 S B H256·257·284~290·384·385
 图版232 S B H317·318·319·320, S B H284·
 289·290
 图版233 S B H324~329

- 图版234 S B H333~337
- 图版235 S B H342~346
- 图版236 S B H354·355
- 图版237 S B H372·373
- 图版238 S B H374·375
- 图版239 掘立柱建物址分布 (1)
- 图版240 掘立柱建物址分布 (2)
- 图版241 掘立柱建物址分布 (3)
- 图版242 掘立柱建物址分布 (4)
- 图版243 S T101·102·103·104·105
- 图版244 S T106·108·109·110·111·114
- 图版245 S T112·115·116·120·121
- 图版246 S T117·118·119·123·124
- 图版247 S T125·127·133·134·135
- 图版248 S T137·138·140·143
- 图版249 S T144·145·146·147·148
- 图版250 S T149·150·151·152·153·154
- 图版251 S T158·159·160·163·164·171
- 图版252 S T168·169·170·176·179
- 图版253 S T2001·2002·2005·2006
- 图版254 S T1007·2010·2012
- 图版255 S T2011·2014·2015·2016·2017·2018
- 图版256 S T2019·2020·2021·2022·2026·2027
- 图版257 S T2028·2029·2030·2031·2032
- 图版258 S T2033·2034·2035·2037·2038
- 图版259 S T2039·2040·2041·2042·2043
- 图版260 S T2044·2045·2047·2048·2056
- 图版261 S T2049·2054·2055·2057·2058
- 图版262 S T2060·2061·2066·2067
- 图版263 S T2062·2063·2064·2065·2068·2069·
2070
- 图版264 S T2071·2073·2074·2075·2077·2079
- 图版265 S T2076·2080·2081·2082·2084
- 图版266 S T2083·2085·2086·2090·2093·2094
- 图版267 S T2087·2088·2089·2091·2092
- 图版268 S T2095·2096·2097·2099
- 图版269 S T2098·2101·2102·2103
- 图版270 S T2104·2105·2106·2107·2111·2113
- 图版271 S T2108·2109·2110·2112
- 图版272 S T2114·2115·2116·2117·2119·2123·
2124
- 图版273 S T2125·2126·2127·2130·2131·2132
- 图版274 S T2134·2135·2137·2138·2139·2142
- 图版275 S T2140·2141·2143·2144
- 图版276 S T2145·2146·2147·2148·2149·2150·
2151
- 图版277 S T2152·2153·2155·2156·2157·2158
- 图版278 S T2160·2162·2163·2165·2166
- 图版279 S T2167·2168·2169·2171·2172·2175
- 图版280 S T2173·2174·2176·2177
- 图版281 S T2178·2179·2184·2185·2192
- 图版282 S T2191·2193·2194·2195·2197·2198·
2199
- 图版283 掲載土壌分布 (1)
- 图版284 掲載土壌分布 (2)
- 图版285 S K120·121·122·127·131·136
- 图版286 S K132·134·140·141·143·144·145·149
- 图版287 S K151·153·156·158·159·168·169·170
- 图版288 S K158·159·163·168
- 图版289 S K150·152·154·155·160·162·171
- 图版290 S K164·165·172·173·175
- 图版291 S K238·239·309·316
- 图版292 S K301·312·319·323·324·327·328·548
- 图版293 S K326·340·341·344·345·350·351
- 图版294 S K353·354·355·356·357·361·501
- 图版295 S K551·1319·1322·1333·1334·1336
- 图版296 S K1337·1340·1349·1353·1356·2527
- 图版297 S K1357·1362·1368·1369·1371·1377·
1379
- 图版298 S K1382·1393·1396·1399
- 图版299 S K1400·1408·1695·1710·1714
- 图版300 S K1717·1718·1727·1728·1729·1735·
1739
- 图版301 S K1737·1744·1752·1753·1754·1789·
1795·1865·1890
- 图版302 S K1892·1945·1947·1948·1952·1953
- 图版303 S K1957·1958·1959·1961·1962·1963
- 图版304 S K1966·1967·1971·1972·1973·1974·
1977
- 图版305 S K1978·1979·1985·1986·1989·1991·

	1992	図版326	遺跡周辺 河川・溝址分布推定図
図版306	S K1326·1994·1995·1996·1998·1999· 2001·2003	図版327	S D100A (1)
図版307	礫床墓A群 (IIN区) 全体図	図版328	S D100A (2)
図版308	礫床墓A群集塊状況 (1)	図版329	S D100B (1)
図版309	礫床墓A群集塊状況 (2)	図版330	S D100B (2)
図版310	SM10-11	図版331	S D100B (3)
図版311	SM13-15-16-17	図版332	S D100B (4)
図版312	SM18-21	図版333	S D101 (1)
図版313	SM19-22-23	図版334	S D101 (2)
図版314	SM14-25-26-27	図版335	S D102 (1)
図版315	SM28-31-32-33	図版336	S D102 (2)
図版316	SM4-5-6-33	図版337	環濠・溝址分布 (1)
図版317	礫床墓B群 (IB・IIV区) 全体図	図版338	環濠・溝址分布 (2)
図版318	礫床墓B群集塊状況	図版339	環濠・溝址分布 (3)
図版319	SM101-102	図版340	環濠・溝址分布 (4)
図版320	SM103	図版341	S D12-18 (1)
図版321	SM104	図版342	S D12-18 (2)
図版322	SM105-106	図版343	S D1027-1089
図版323	SM107-108-109	図版344	S D1027-1305
図版324	礫床墓C群集塊状況, SM110-111	図版345	溝址群A
図版325	SM112, 墓域概念図	図版346	溝址群B
		図版347	溝址群C

写真図版目次

PL 1	全景	PL 15	SB331, 352, 353
PL 2	全景, 基本層序	PL 16	SB354, 355, 358-364
PL 3	遺跡周辺1965年	PL 17	SB359, 362, 368
PL 4	全景	PL 18	SB369, 373, 384
PL 5	全景	PL 19	SB401, 402, 403
PL 6	全景	PL 20	SB404, 405, 406
PL 7	SB214, 221, 228	PL 21	SB407, 409, 423
PL 8	SB245, 246, 247	PL 22	SB429, 1102, 1103
PL 9	SB260, 261, 262	PL 23	SB1107, 1108, 1110
PL 10	SB263, 264, 272	PL 24	SB1111-1131-1132, 1112, 1113
PL 11	SB273, 280, 281	PL 25	SB1115, 1118, 1119
PL 12	SB287, 302, 303	PL 26	SB1120, 1121, 1122
PL 13	SB313, 317, 318	PL 27	SB1123, 1124, 1125
PL 14	SB320, 324-328, 330	PL 28	SB1126, 1127, 1128

- P L 29 S B 1134, 1135, 1136
 P L 30 S B 1137, 1139, 1141
 P L 31 S B 1142, 1143, 1144
 P L 32 S B 1145, 1152, 1153
 P L 33 S B 1155, 1156, 1157
 P L 34 S B 1158, 1159, 1160
 P L 35 S B 1161, 1408, 1162
 P L 36 S B 1163, 1164, 1165
 P L 37 S B 1172, 1174, 1175
 P L 38 S B 1176, 1177, 1178
 P L 39 S B 1181, 1182, 1184
 P L 40 S B 1186, 1187, 1188
 P L 41 S B 1189, 1192, 1211
 P L 42 S B 1256, 1257, 1258
 P L 43 S B 1259, 1260, 1264
 P L 44 S B 1261, 1262, 1276
 P L 45 S B 1280, 1282, 1283
 P L 46 S B 1284·1285, 1286, 1287·1288
 P L 47 S B 1290, 1291, 1292
 P L 48 S B 1293, 1294, 1296
 P L 49 S B 1298, 1299, 1302
 P L 50 S B 1303, 1304, 1305
 P L 51 S B H 16~25, 22~27, 42~46, 204,
 215·220·221, 324~329
 P L 52 S B H 16~25 炉址, 灶土址,
 S T 123, 2176·2177, 柱穴列
 P L 53 S K 127, 131, 132·134, 136, 149,
 150, 151
 P L 54 S K 153, 156
 P L 55 S K 158·159, 163, 164
 P L 56 S K 180, 182, 190, 191, 200
 P L 57 S K 221, 301, 312, 340, 345, 1326,
 1336
 P L 58 S K 1338, 1349, 1353, 1357, 1371,
 1373
 P L 59 S K 1377, 1393, 1396, 1400, 1408,
 1695
 P L 60 S K 1714, 1717, 1718, 1735, 1737,
 1948, 1947, 1985
 P L 61 S M 33, 34, 5, 6, 8, 9, 10
 P L 62 S M 11, 14, 15, 16, 17
 P L 63 S M 17, 18, 19, 21
 P L 64 S M 21, 22
 P L 65 S M 23, 26, 32
 P L 66 S M 101, 102
 P L 67 S M 103, 104, 105, 106
 P L 68 S M 108, 110·111, 112
 P L 69 S D 100 A 地点
 P L 70 S D 100 A 地点
 P L 71 S D 100 A 地点, S D 100 B 地点
 P L 72 S D 100 B 地点
 P L 73 S D 101
 P L 74 S D 102
 P L 75 S D 102
 P L 76 S D 12, 12-18
 P L 77 S D 12·18, 26, 1027, 1305,
 1098·1099, 1325·1326
 P L 78 遺跡遺景, 基本層序, 現況風景,
 調查風景

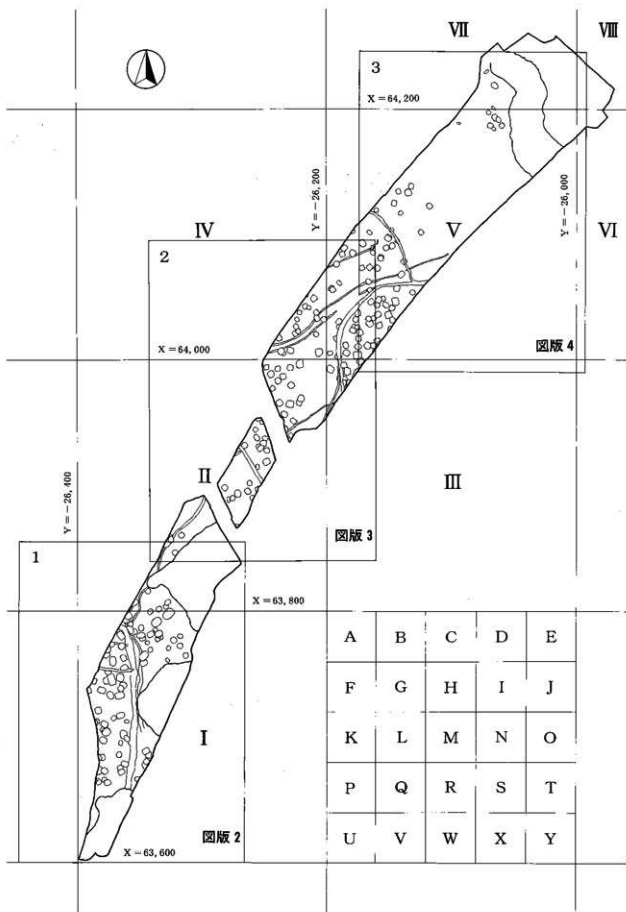
遺構図版

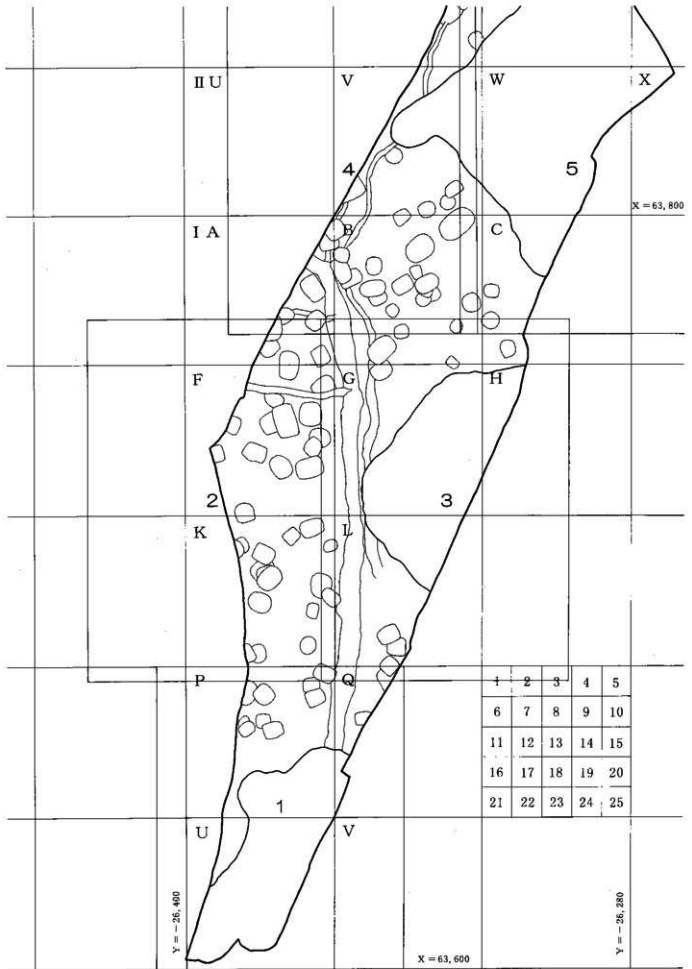
凡例

- A. 遺跡全体図 (1:3000) 図版 1
B. 遺構分布図 1～3 (1:1000) 図版 2～4
C. 遺構分布図 1～14 (1:400) 図版 5～18
D. 割付図 1～88 (1:120) 図版19～106

A→B→C→D あるいは D→C→B→A の順に検索すると全体の位置が確定する。

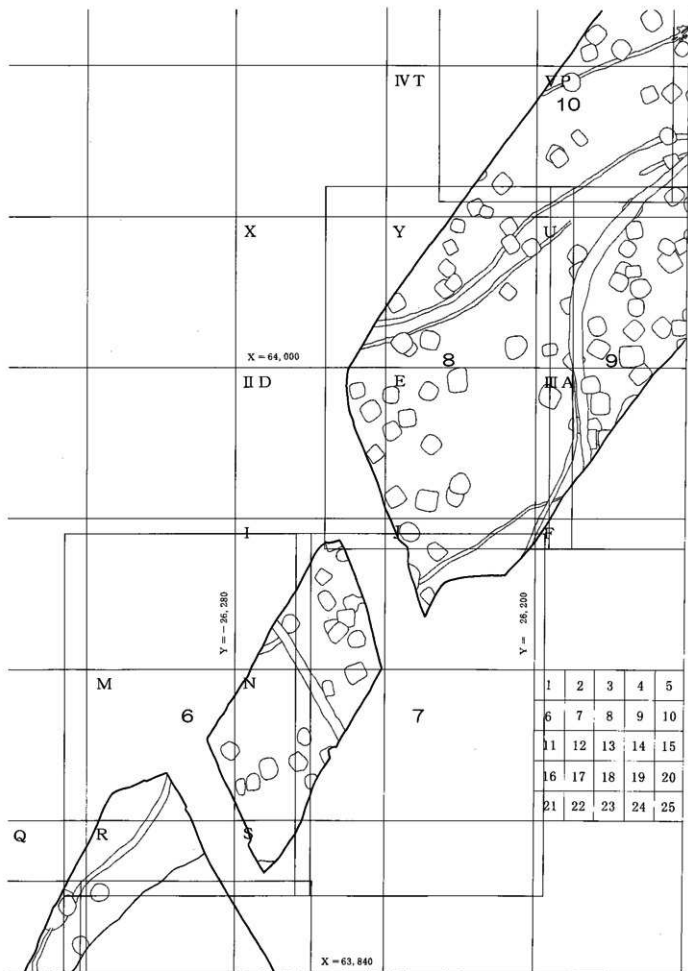
図版1 遺跡全体図 (1:3000)

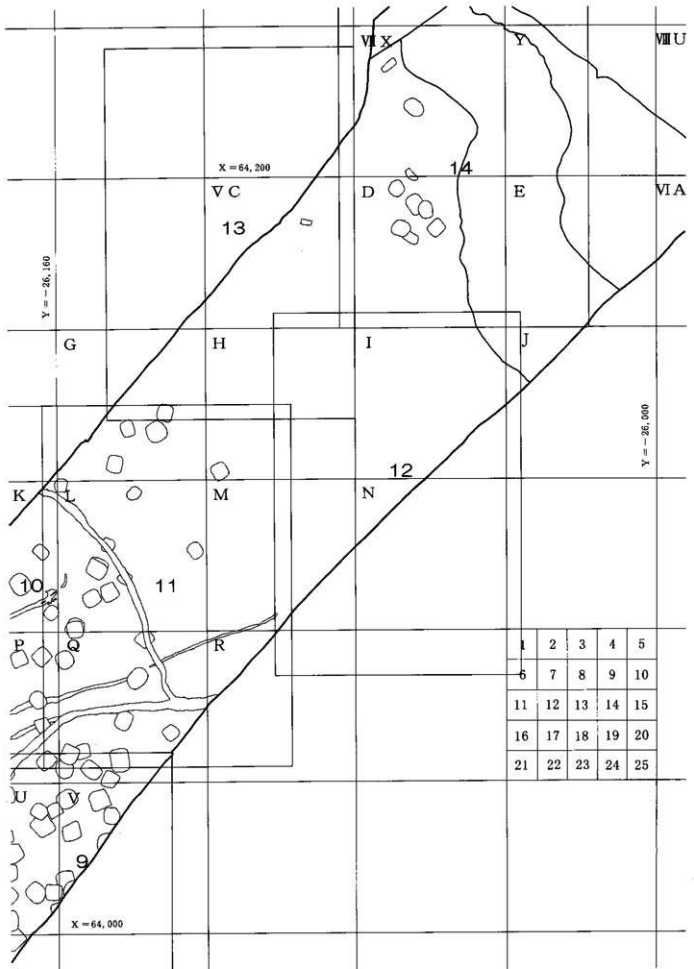




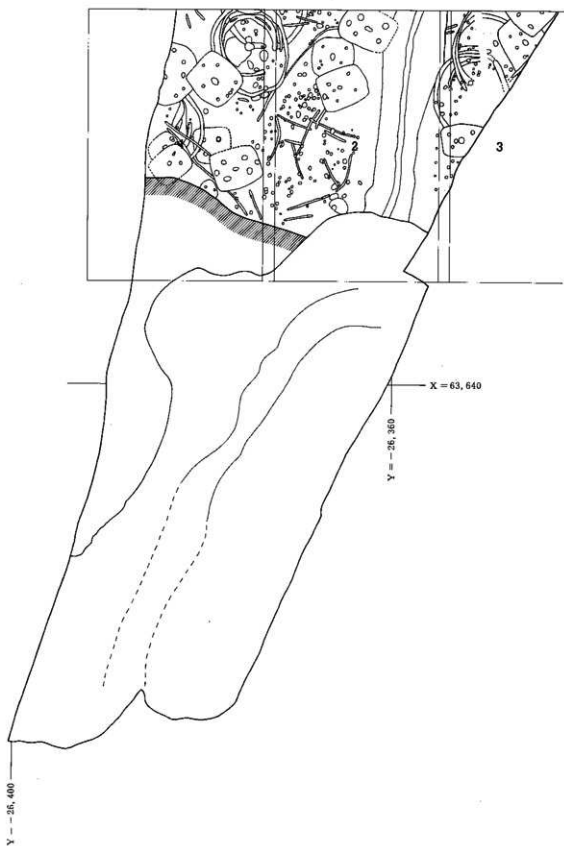
1	2	3	4	5
6	7	8	9	10
11	12	13	14	15
16	17	18	19	20
21	22	23	24	25

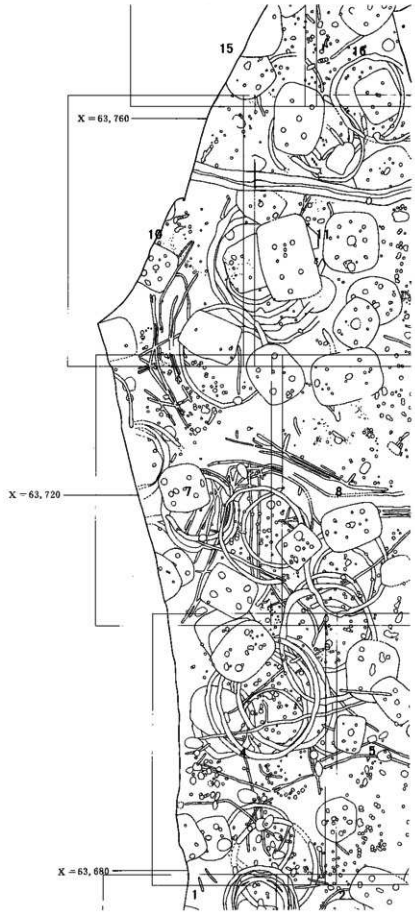
图版3 遺構分布图2 (1:1000)



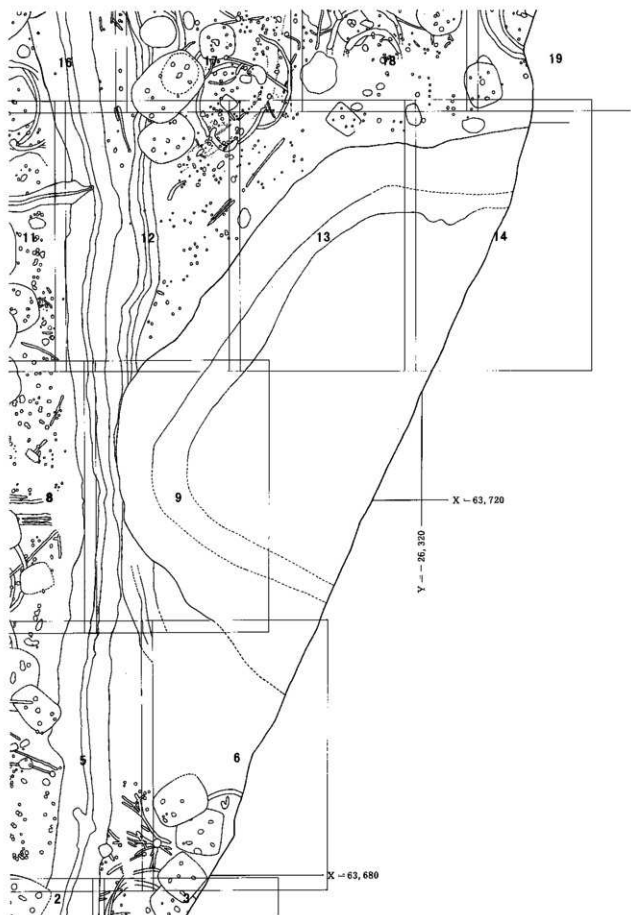


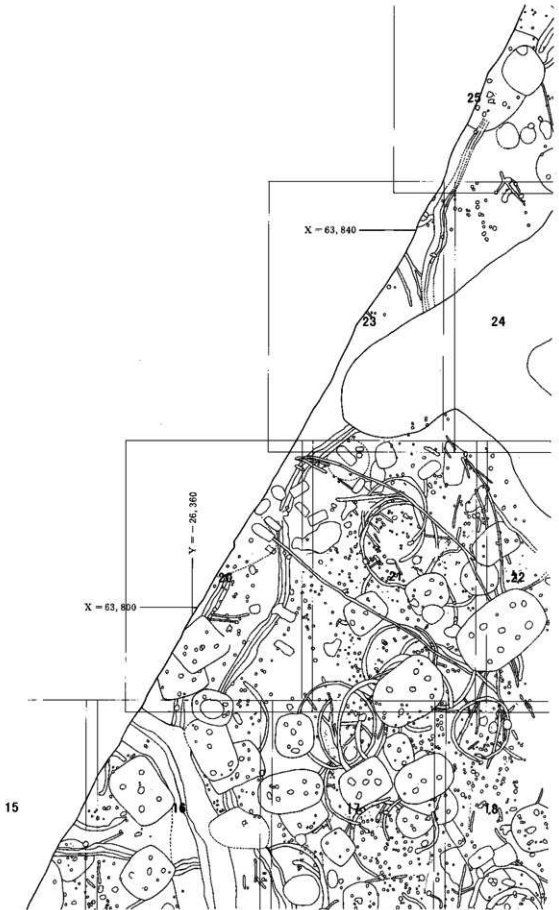
図版5 遺構分布図 1 (1:400)



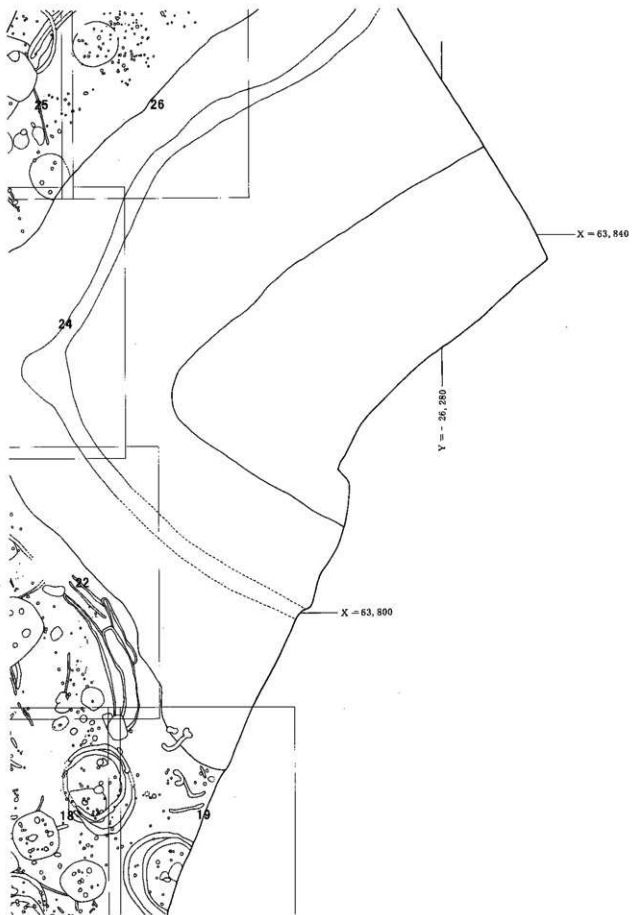


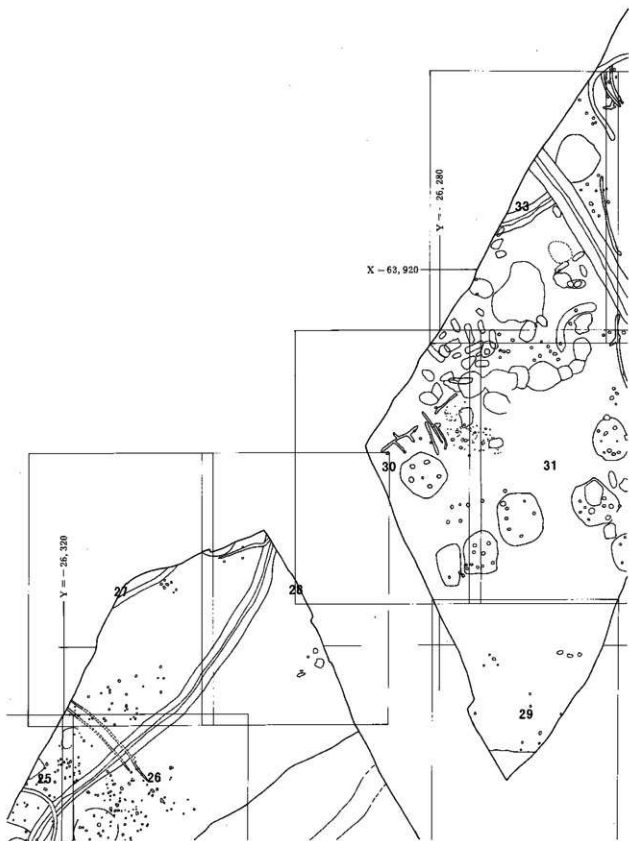
図版7 遺構分布図3 (1:400)



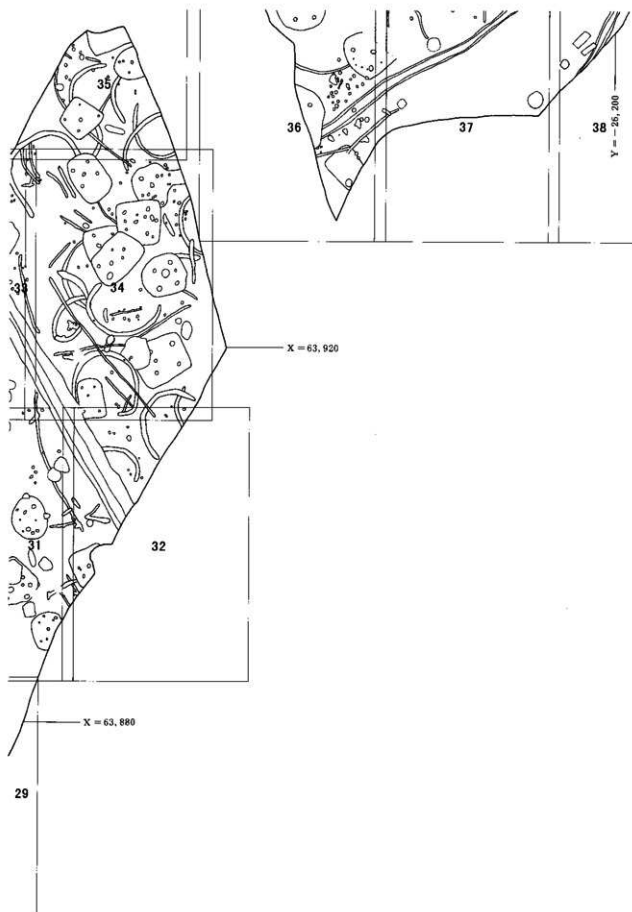


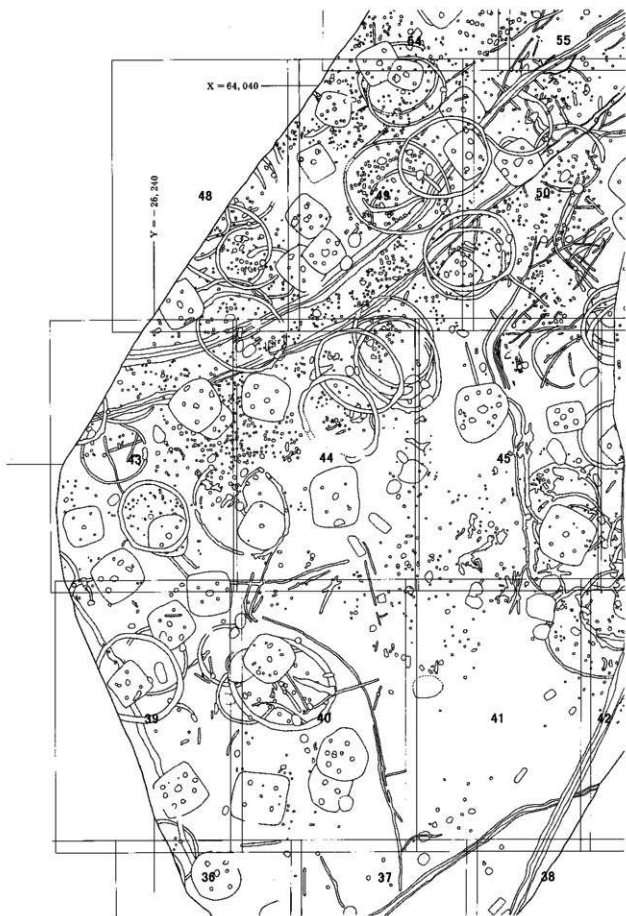
図版9 遺構分布図 5 (1:400)



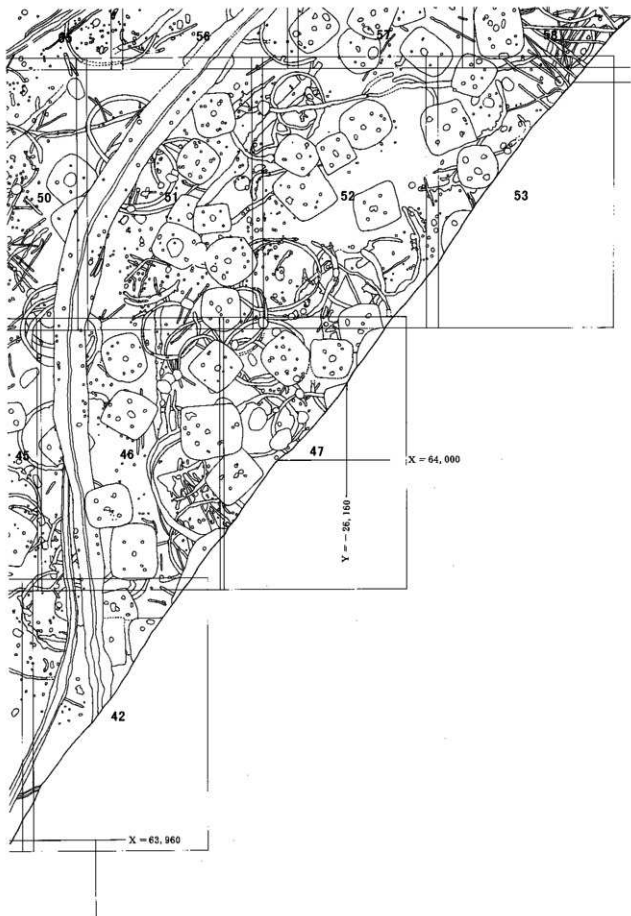


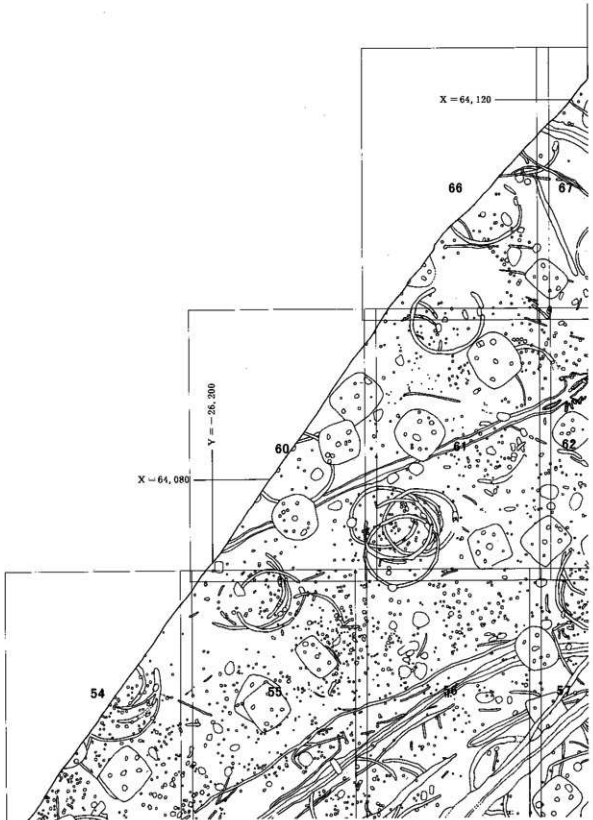
图版11 遺構分布图 7 (1:400)



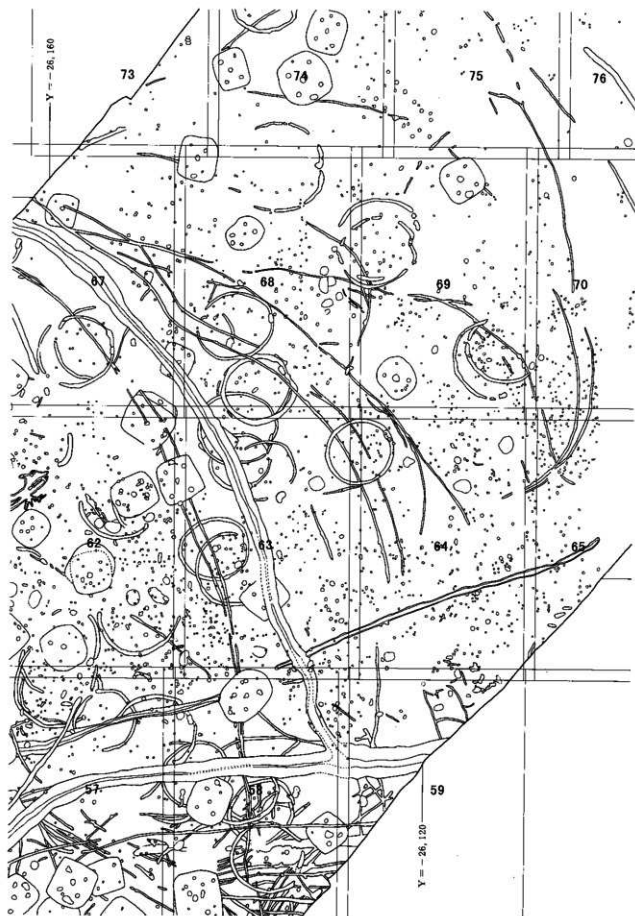


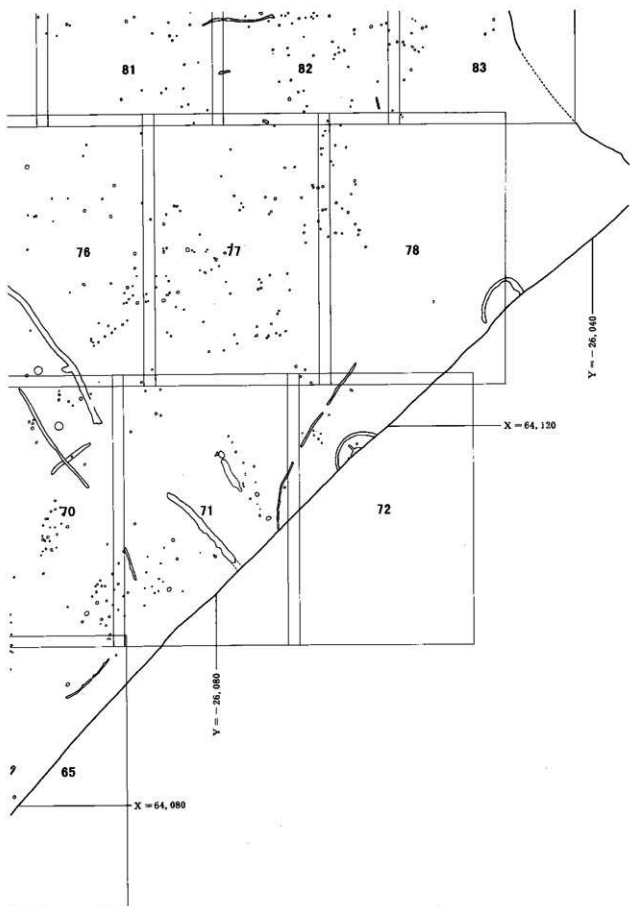
图版13 遺構分布图 ⊙ (1 : 400)



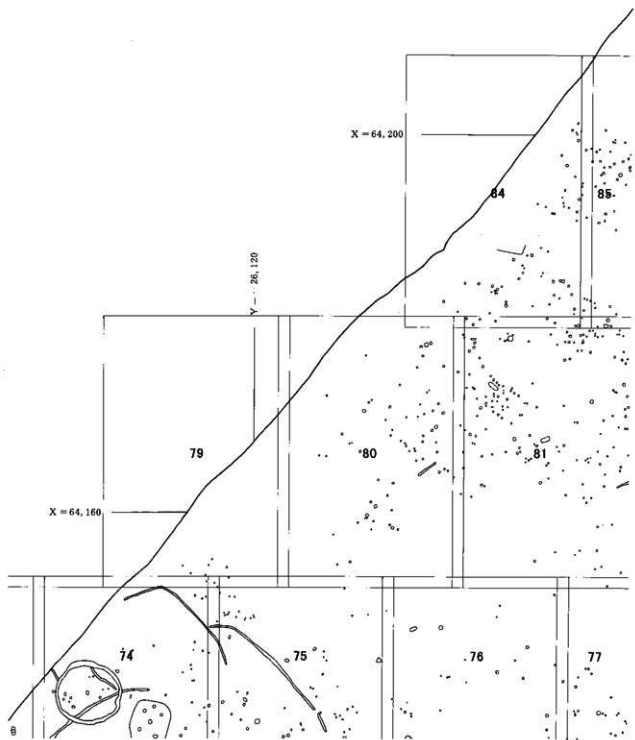


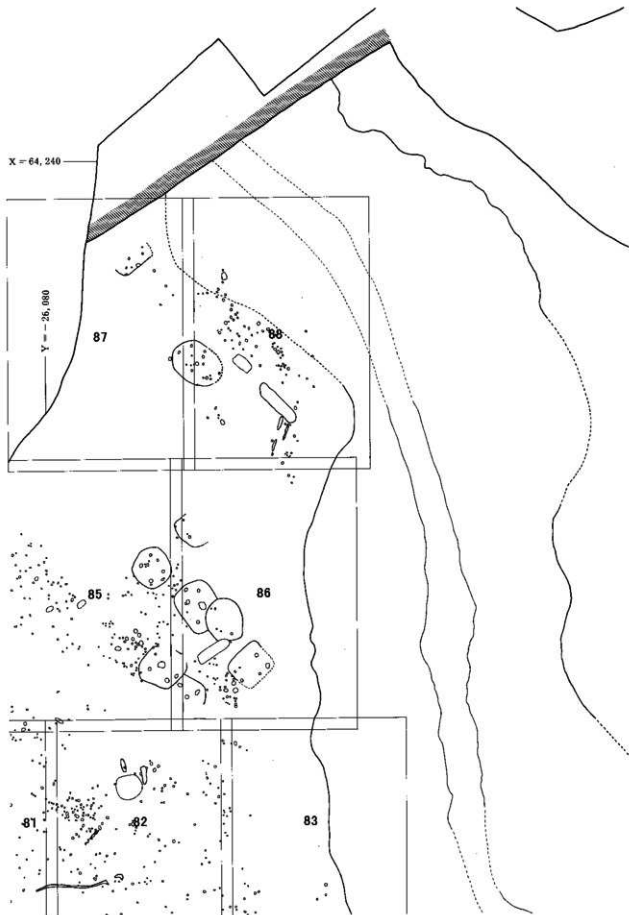
图版15 遗構分布图 11 (1 : 400)



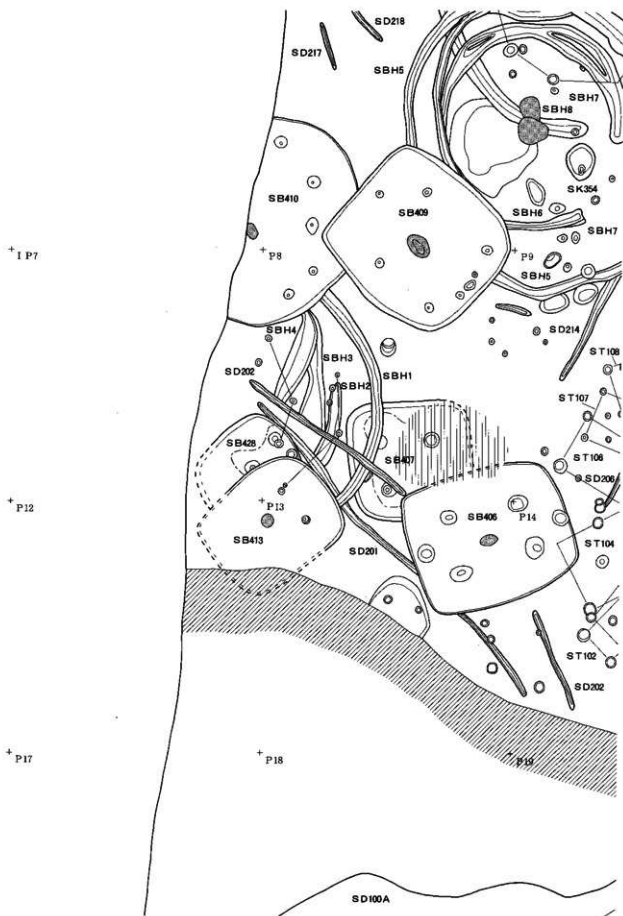


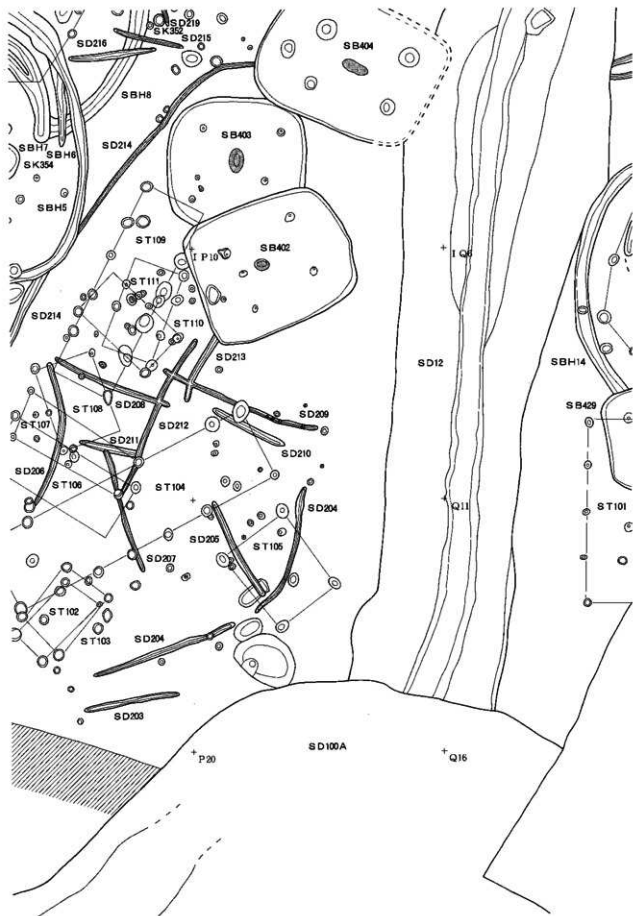
图版17 遺構分布图 13 (1 : 400)



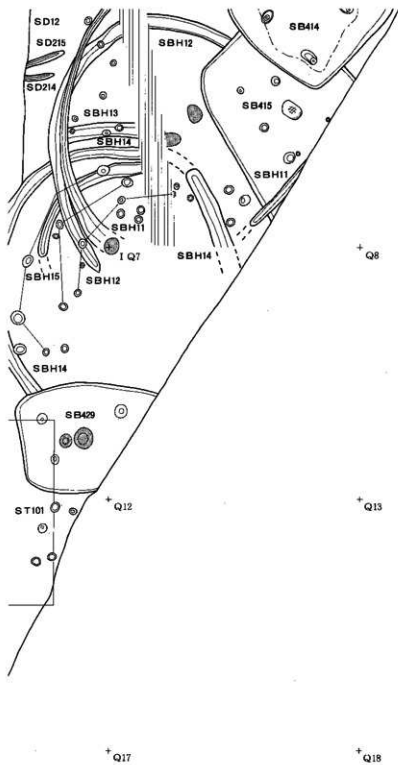


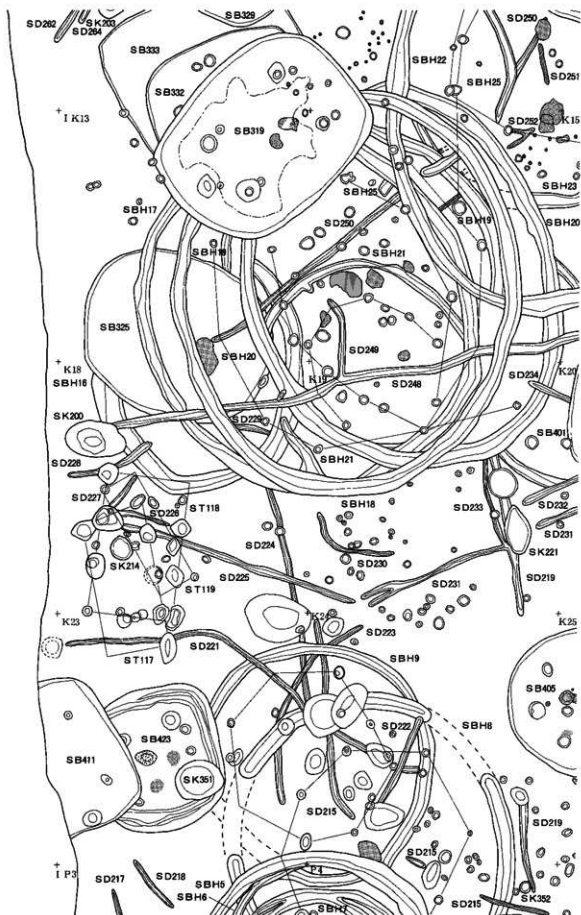
図版19 割付図1





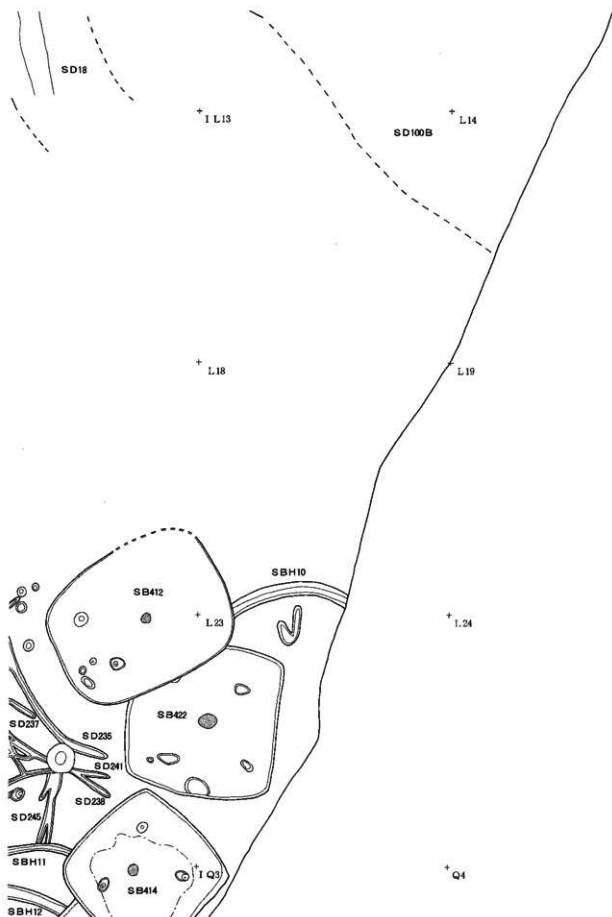
図版21 割付図3



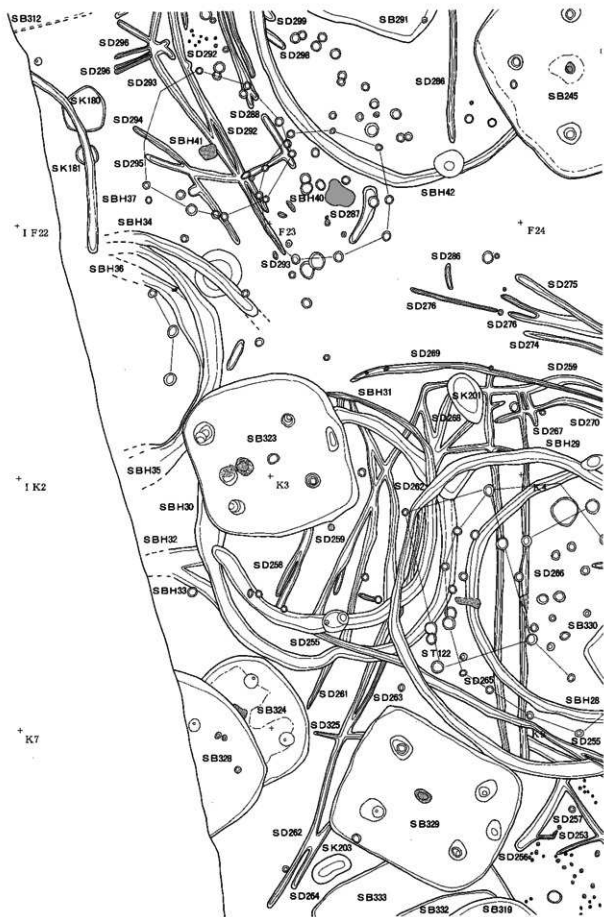


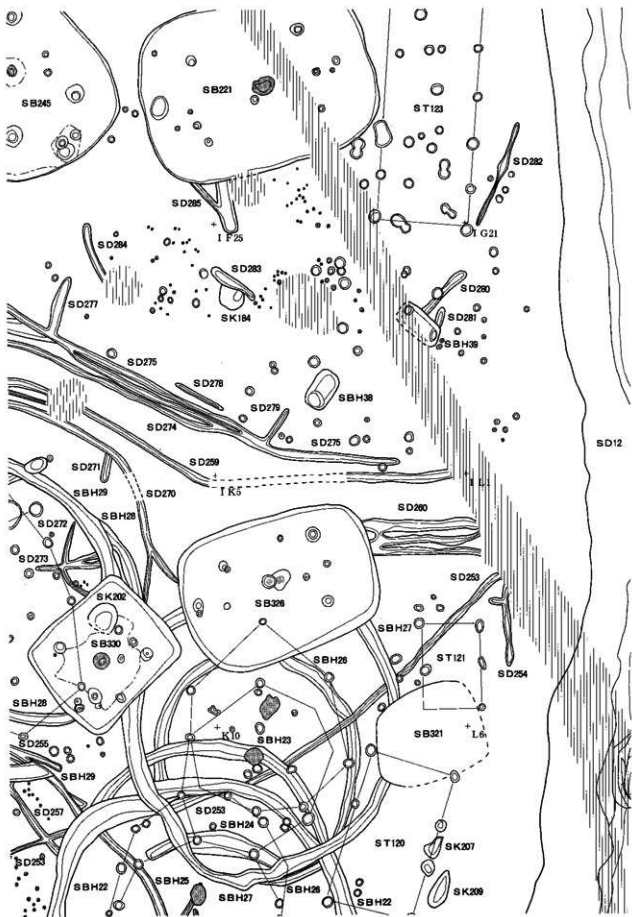
図版23 割付図5



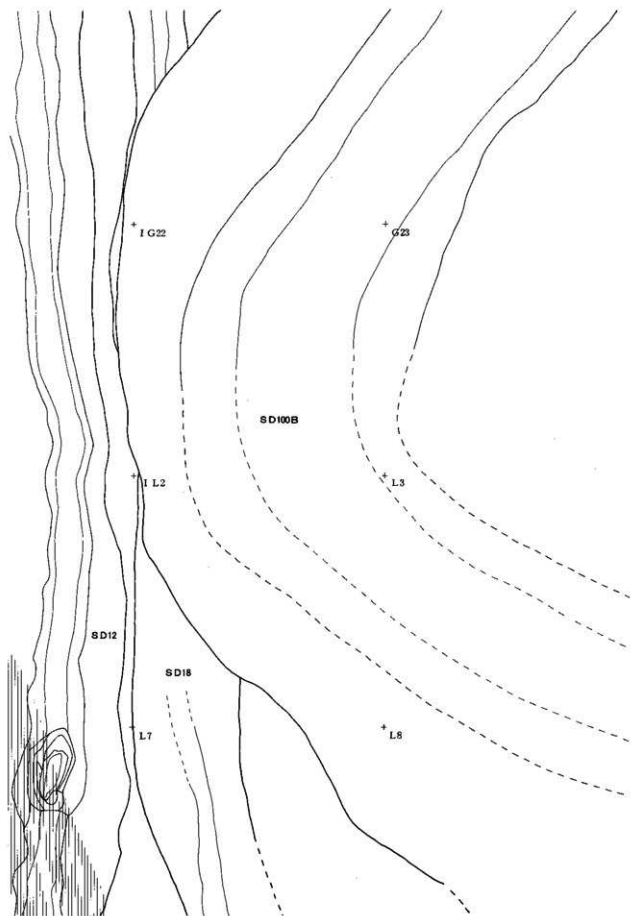


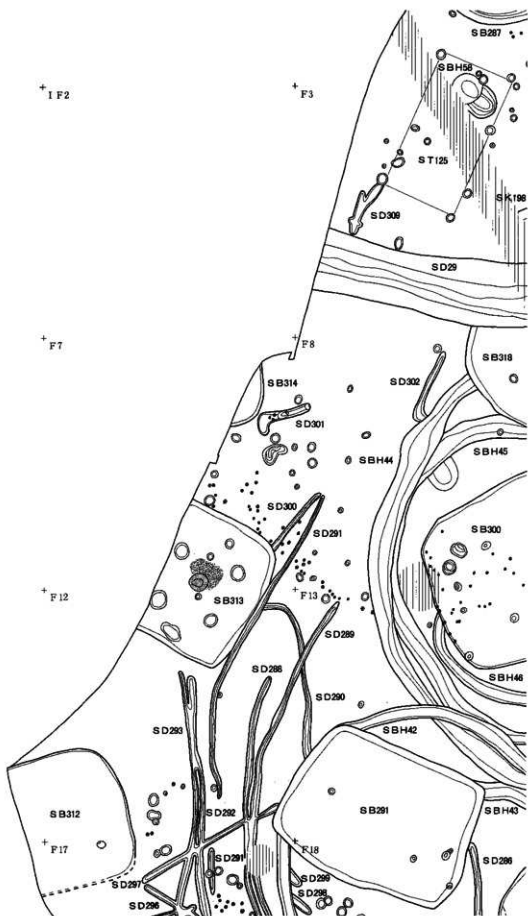
図版25 割付図7



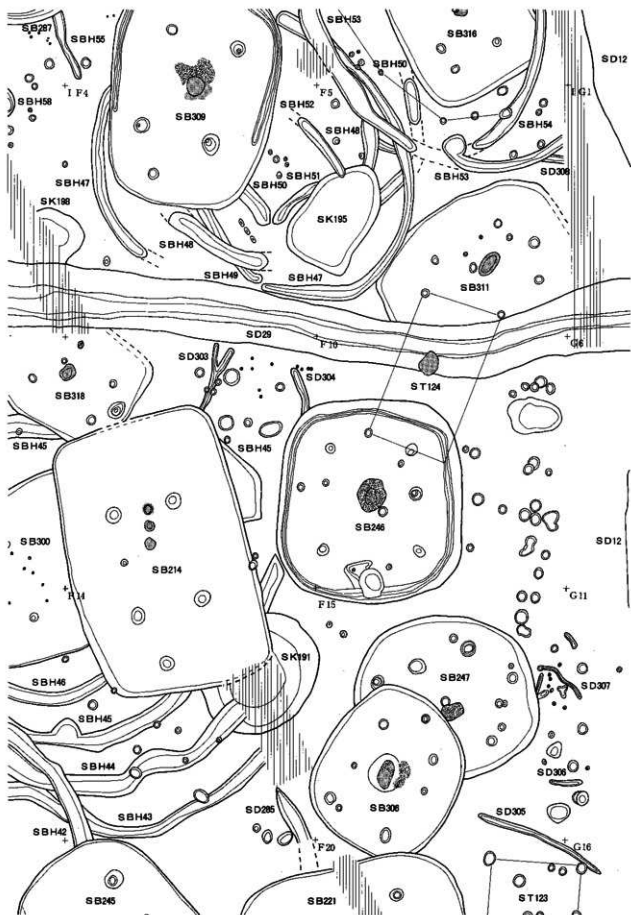


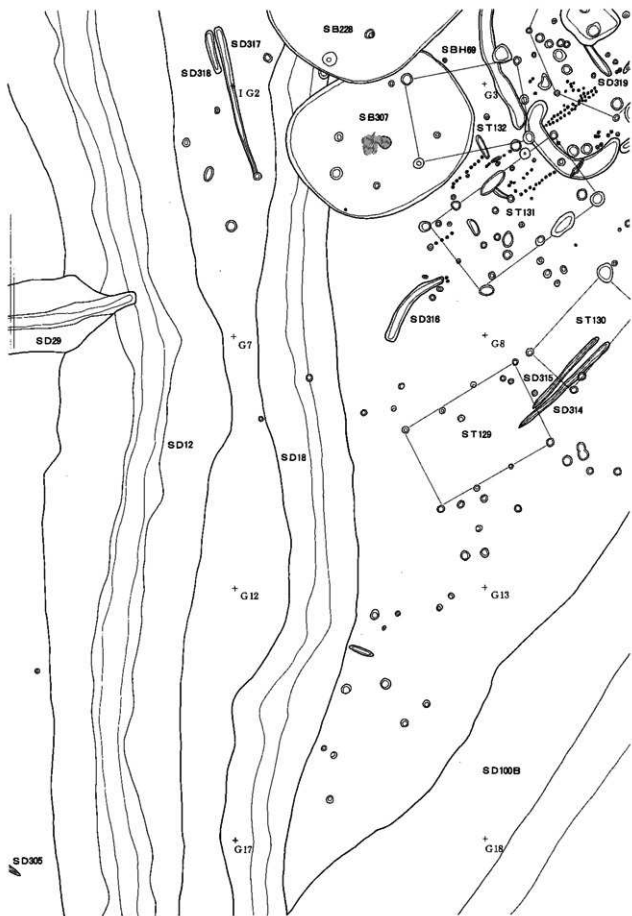
图版27 剖付图9



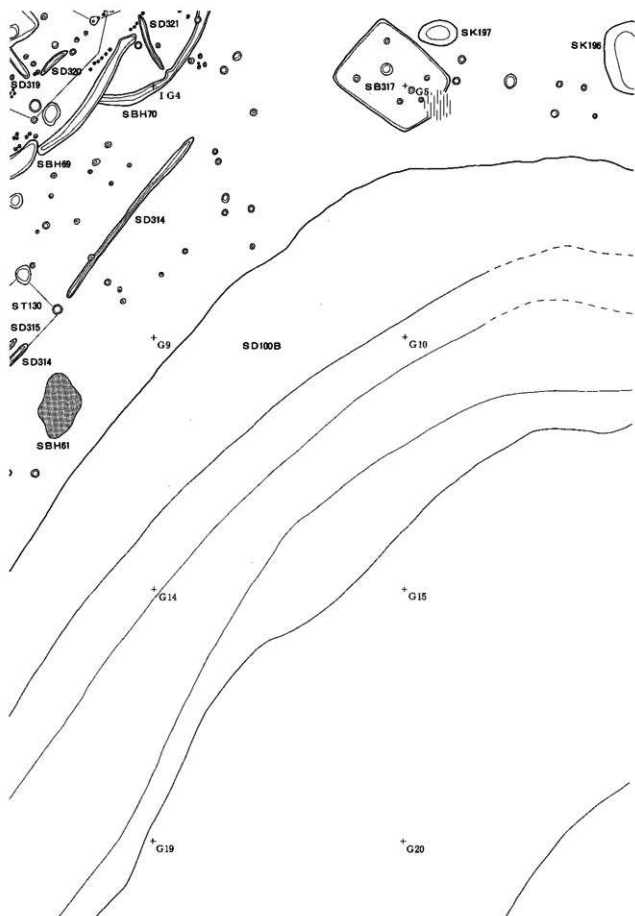


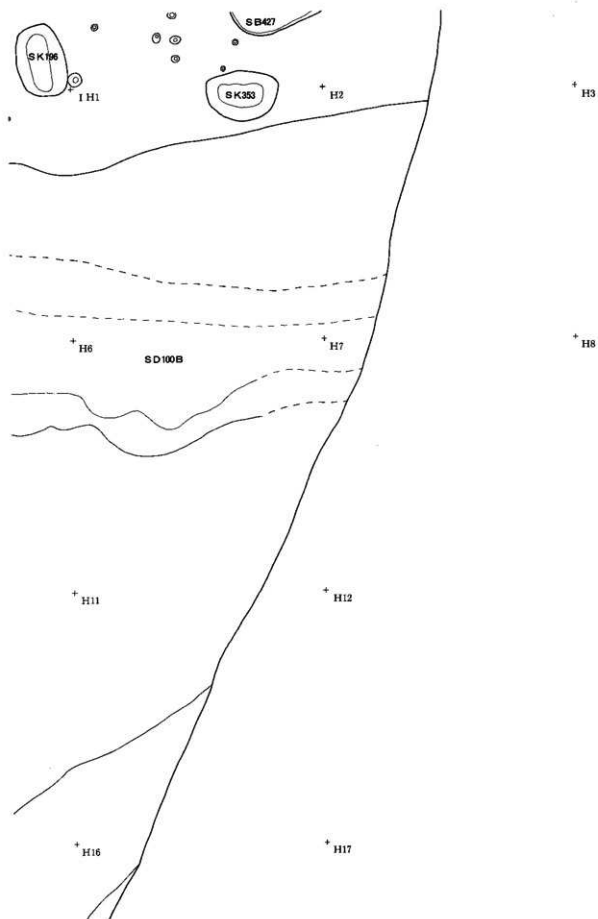
图版29 剖附图11

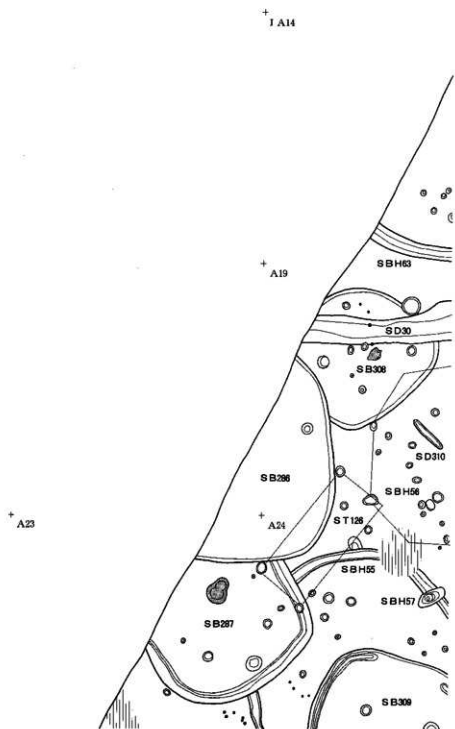


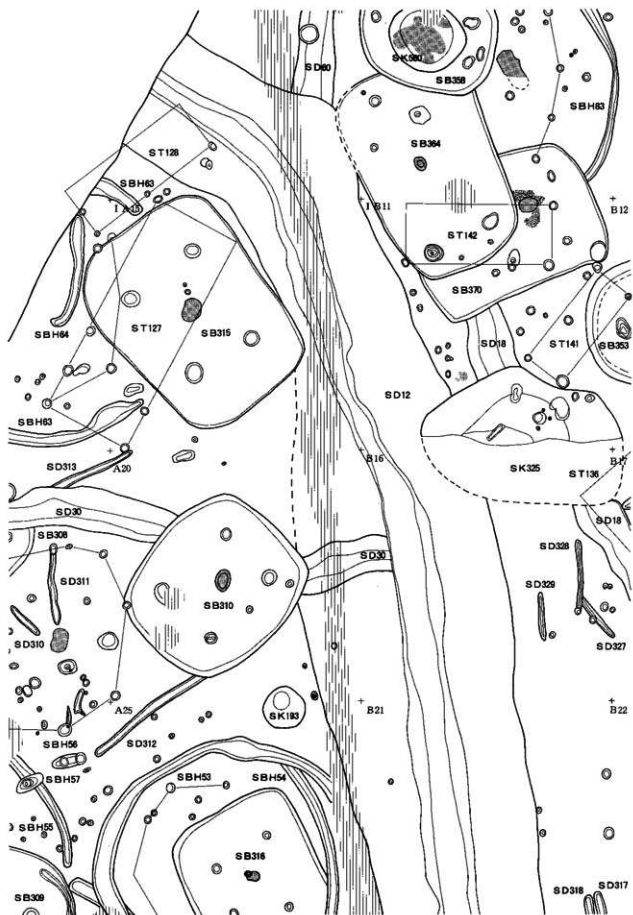


図版31 割付図13

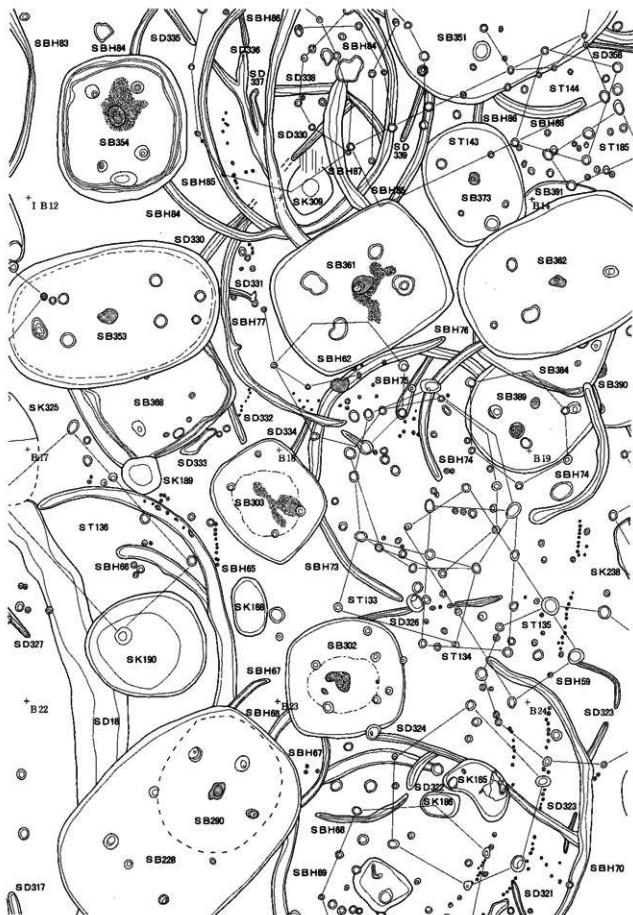


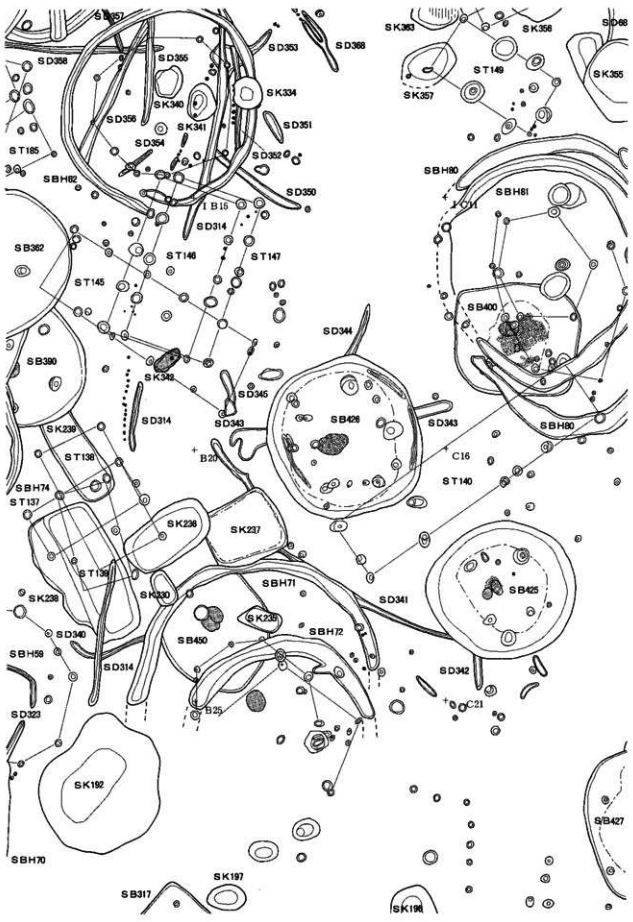




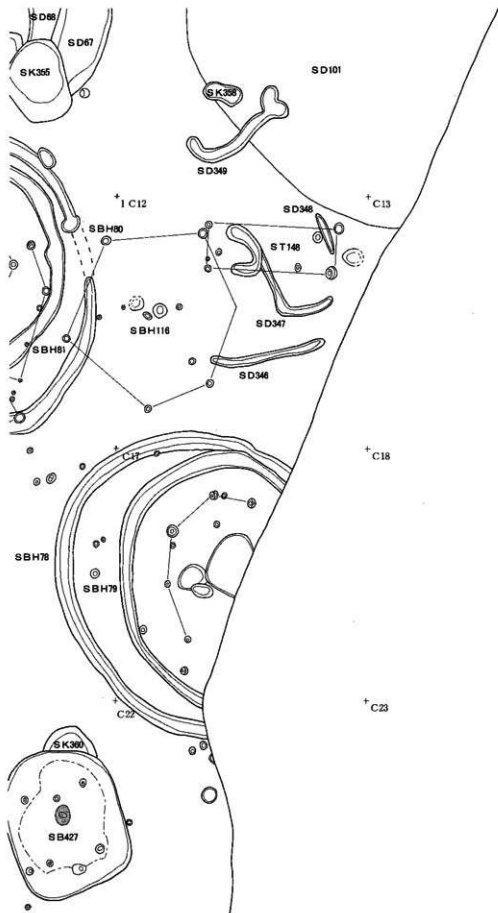


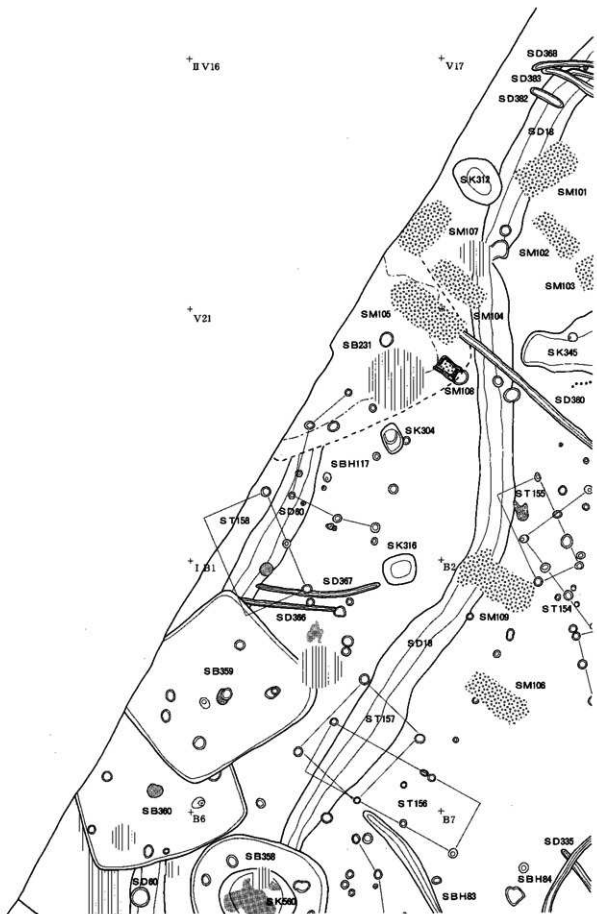
图版35 割付图17

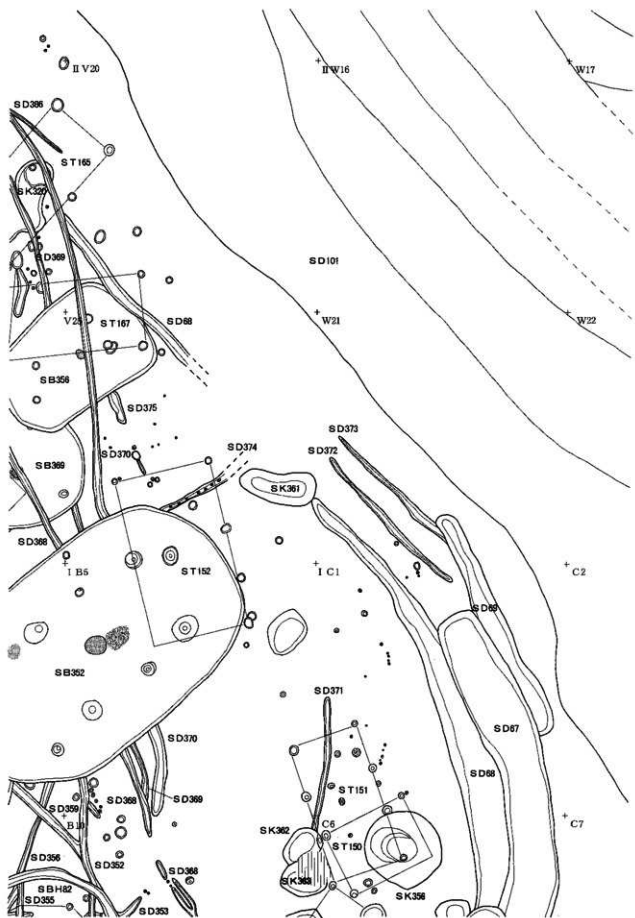


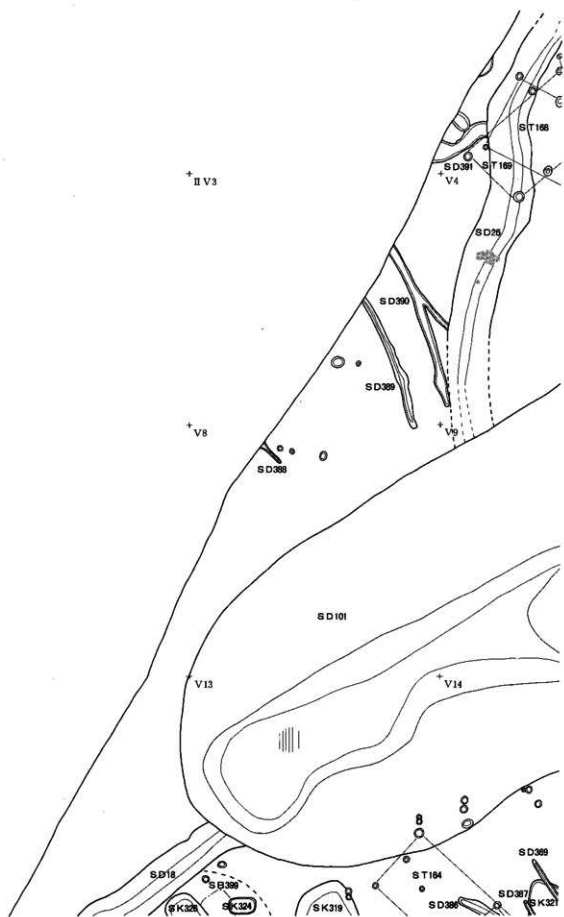


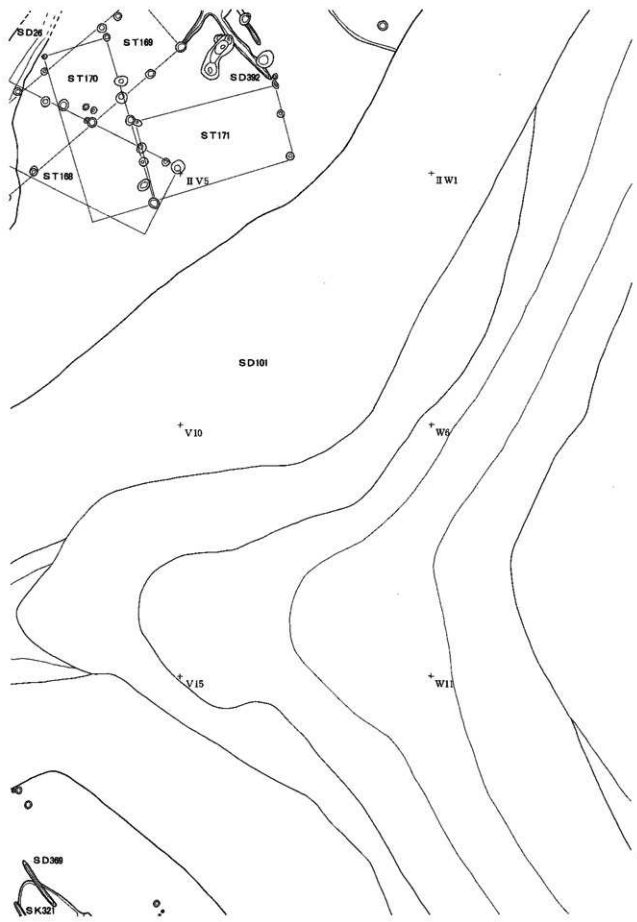
図版37 割付図19



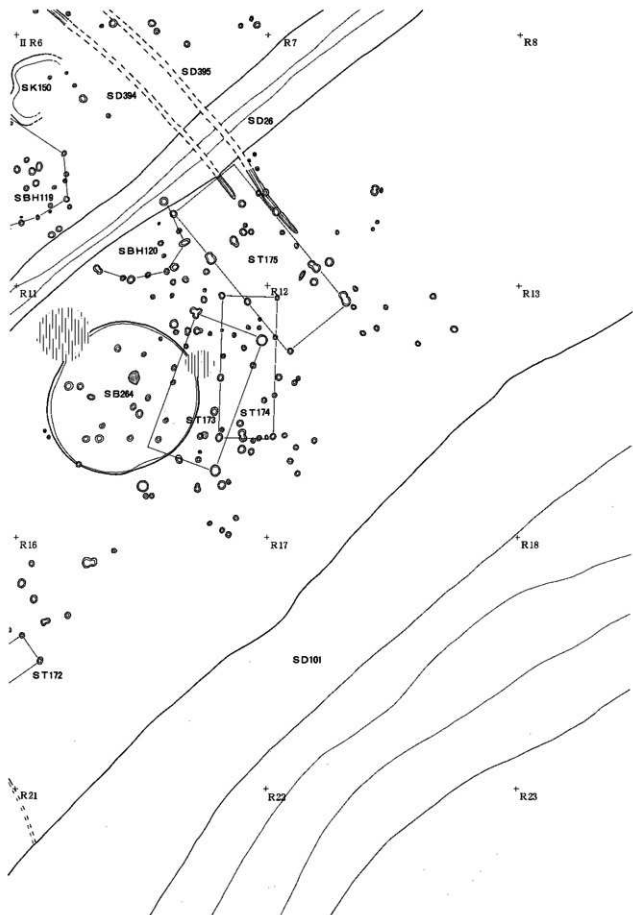


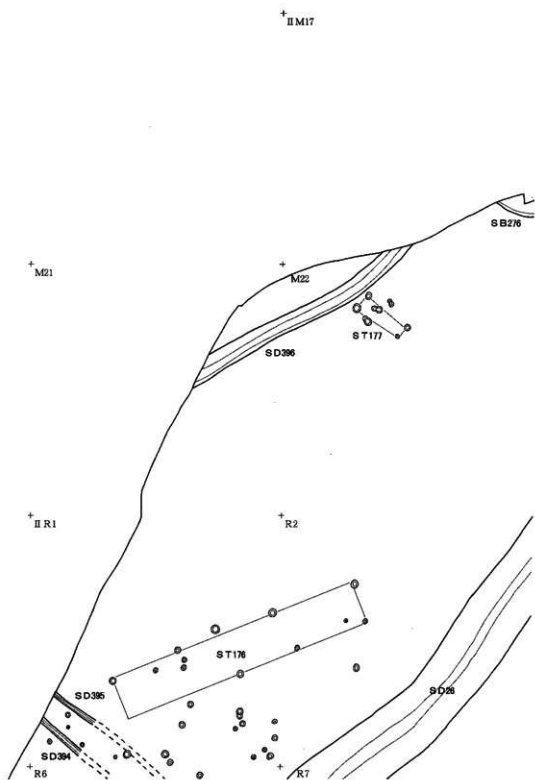


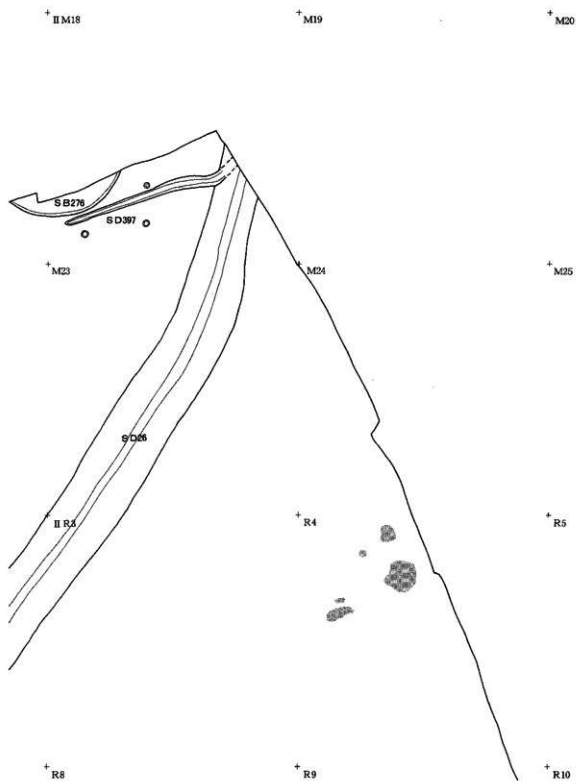




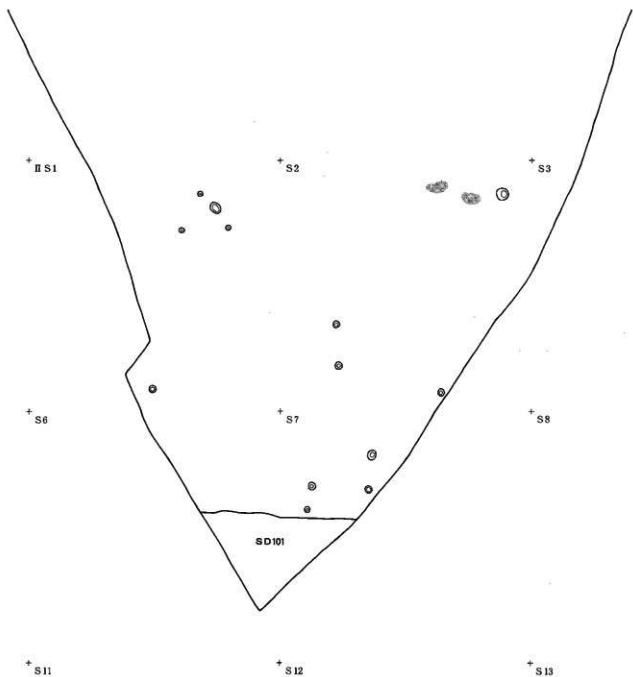


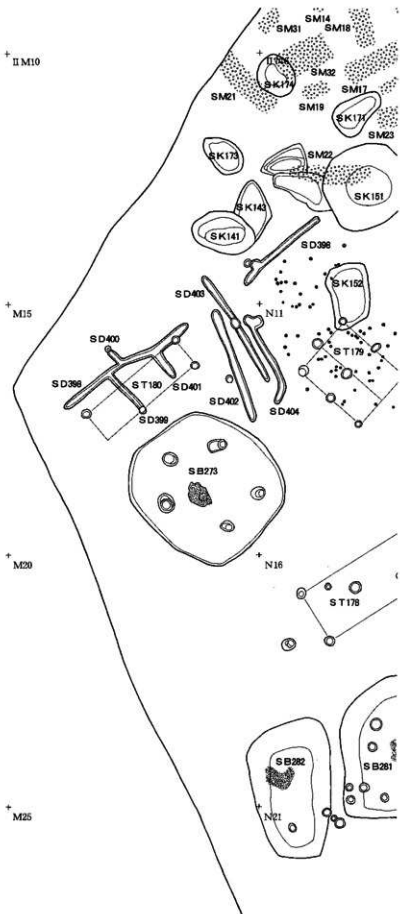


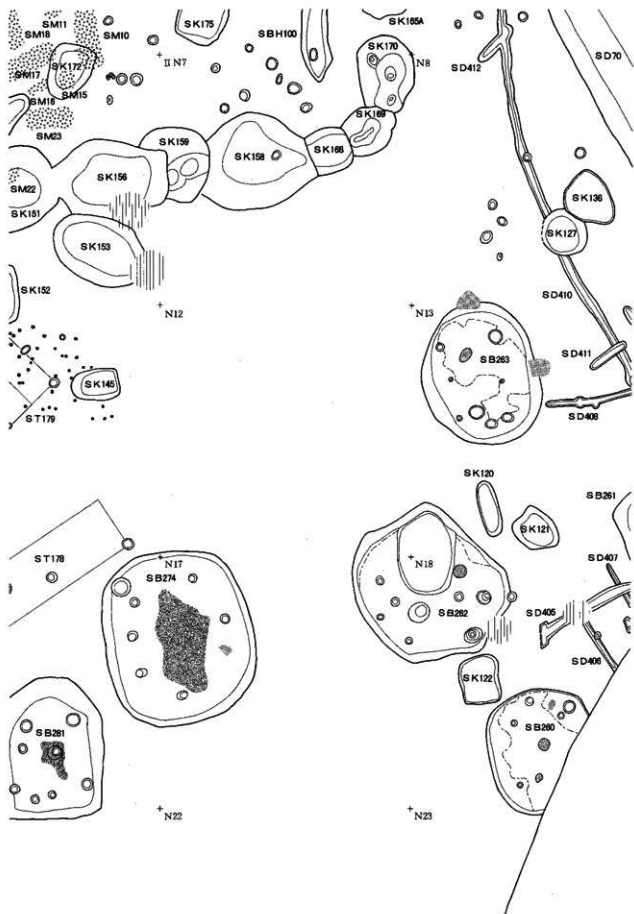


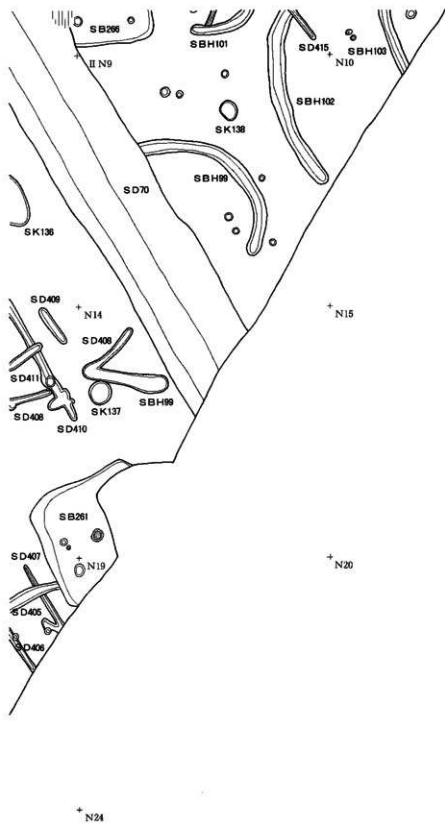


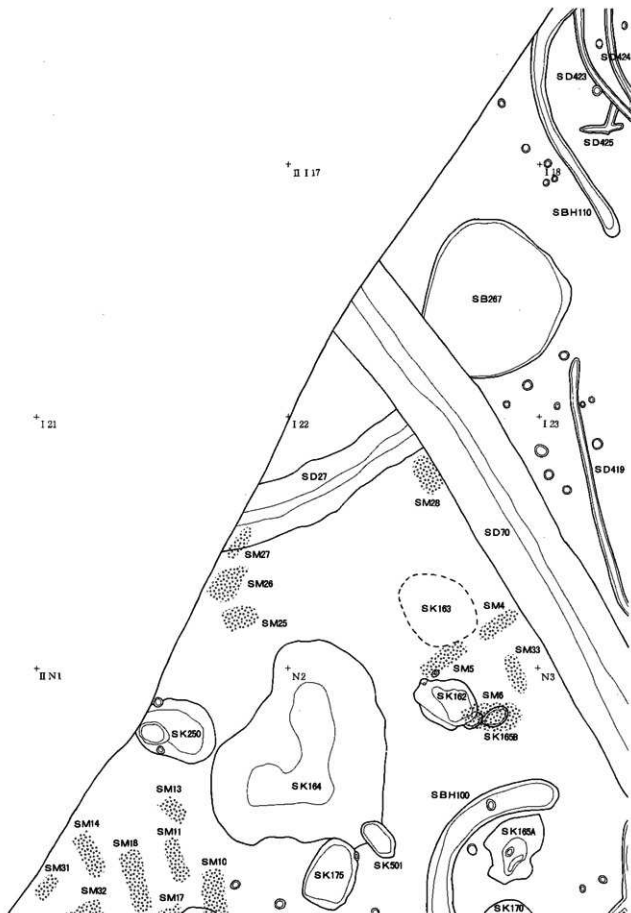
图版47 割付图29

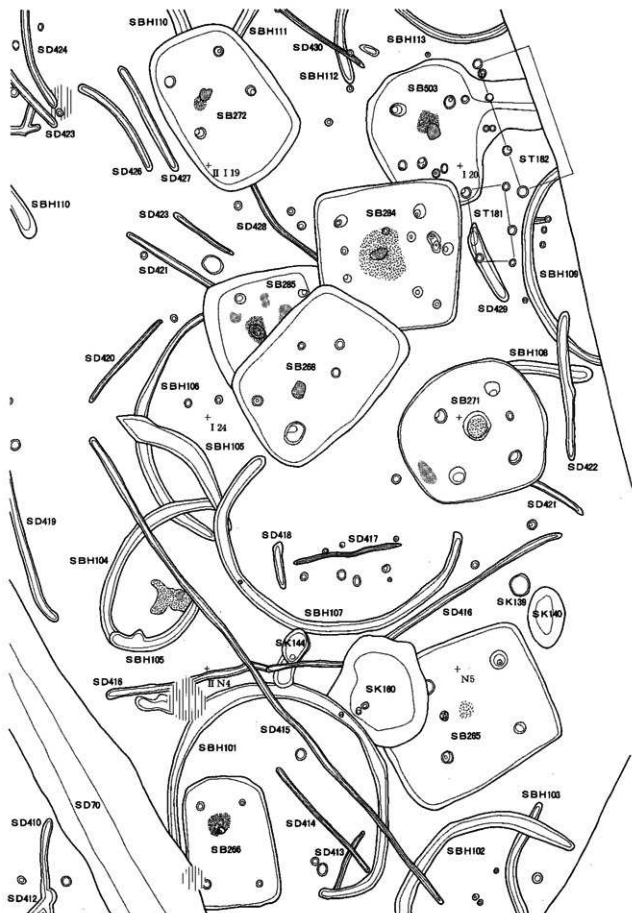


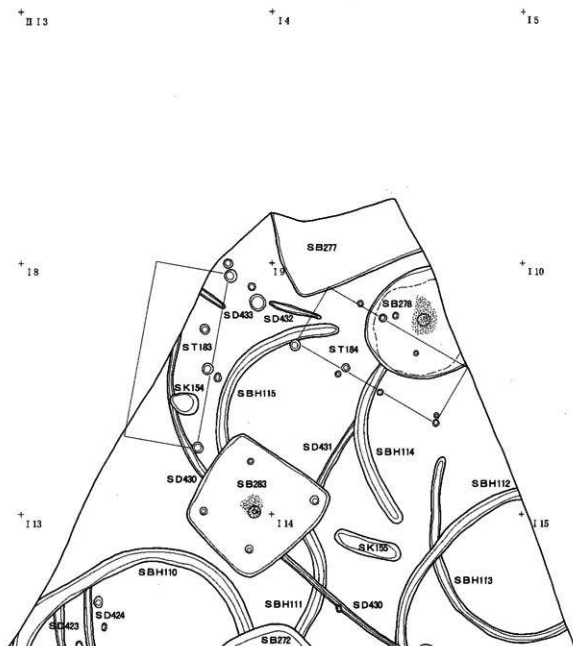


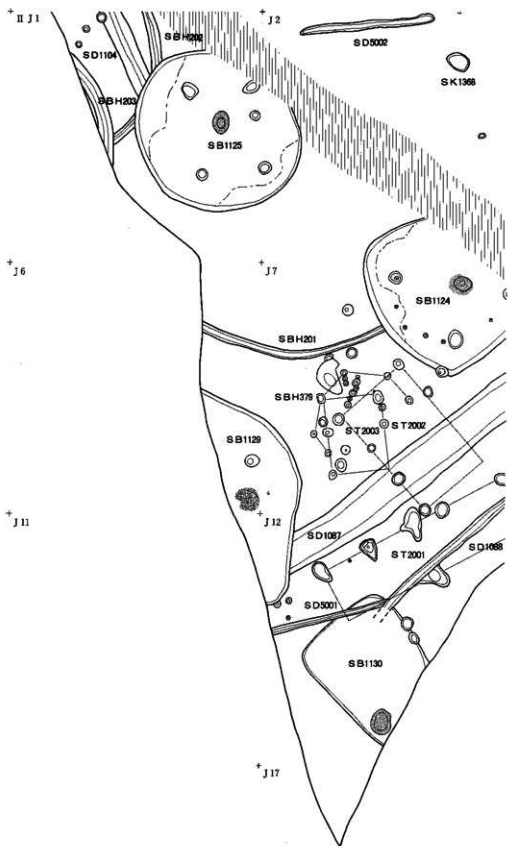


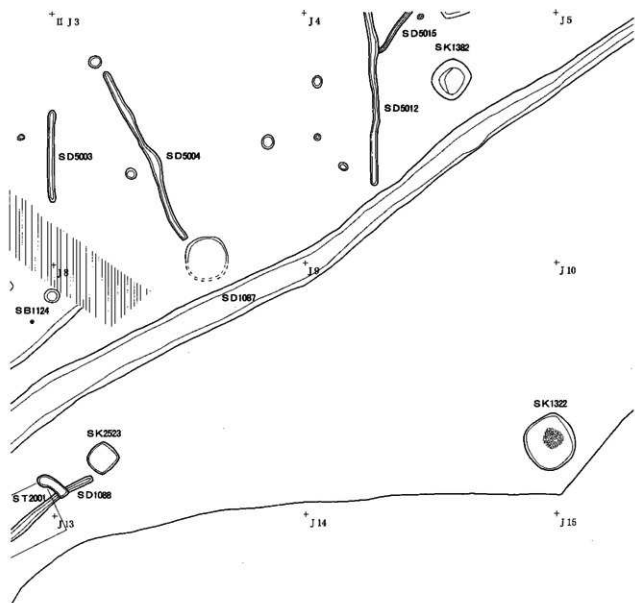




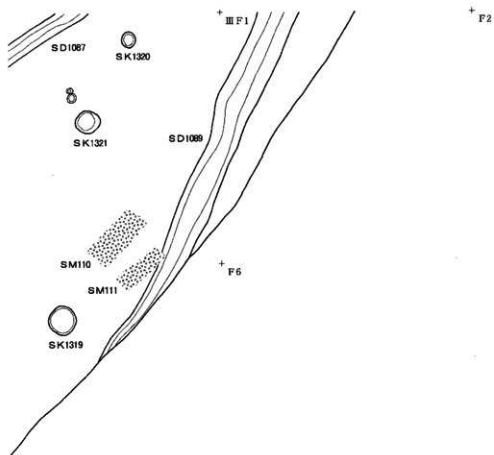


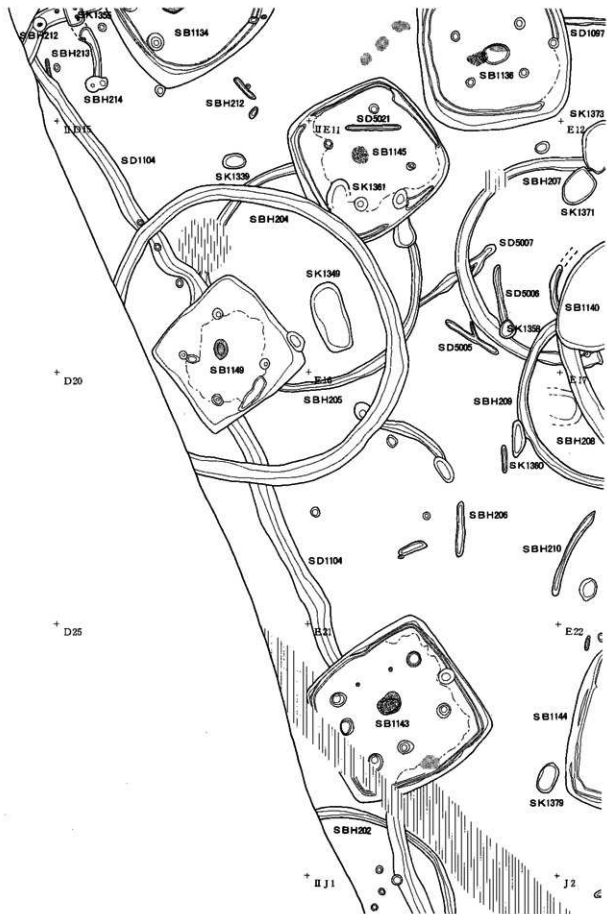


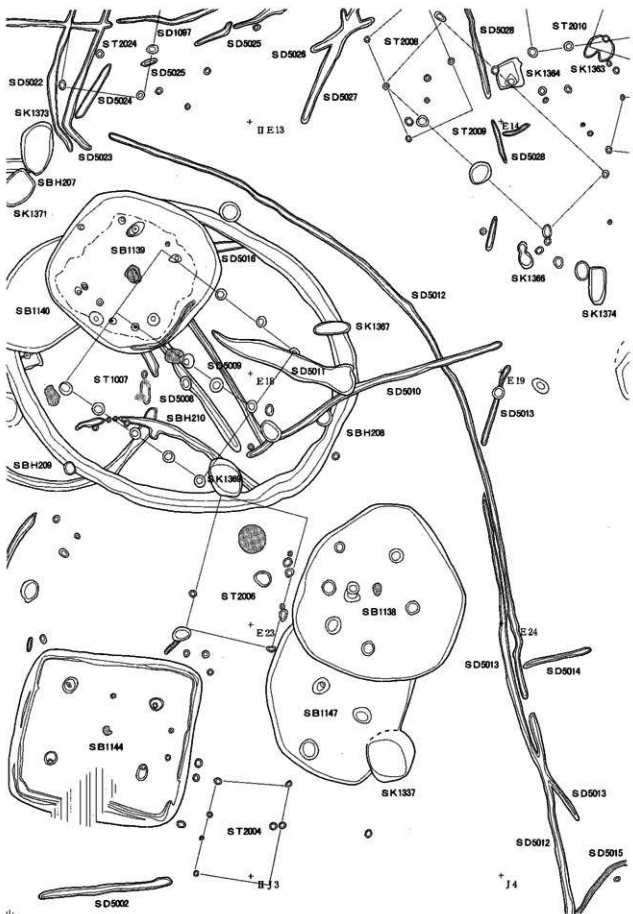




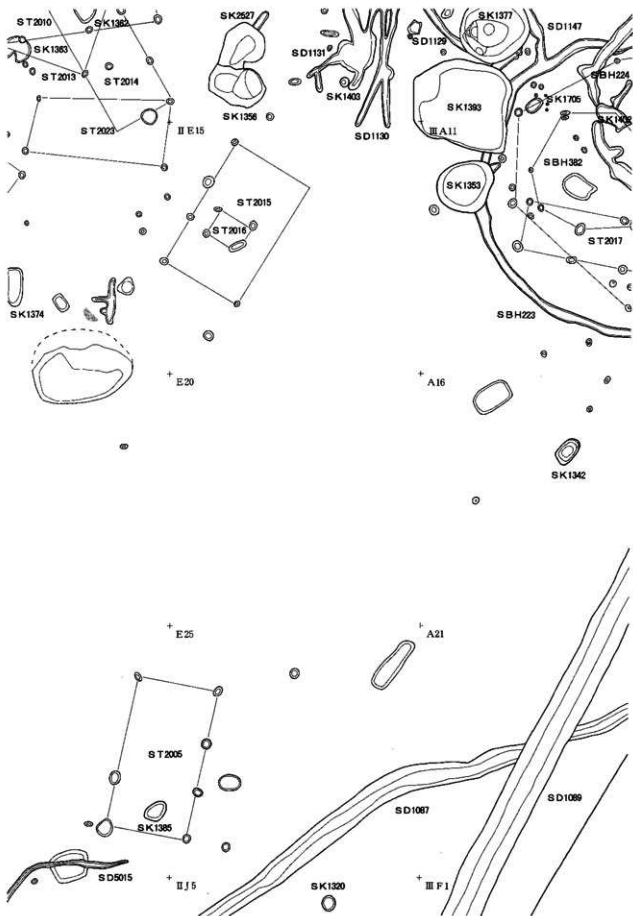
+ J18

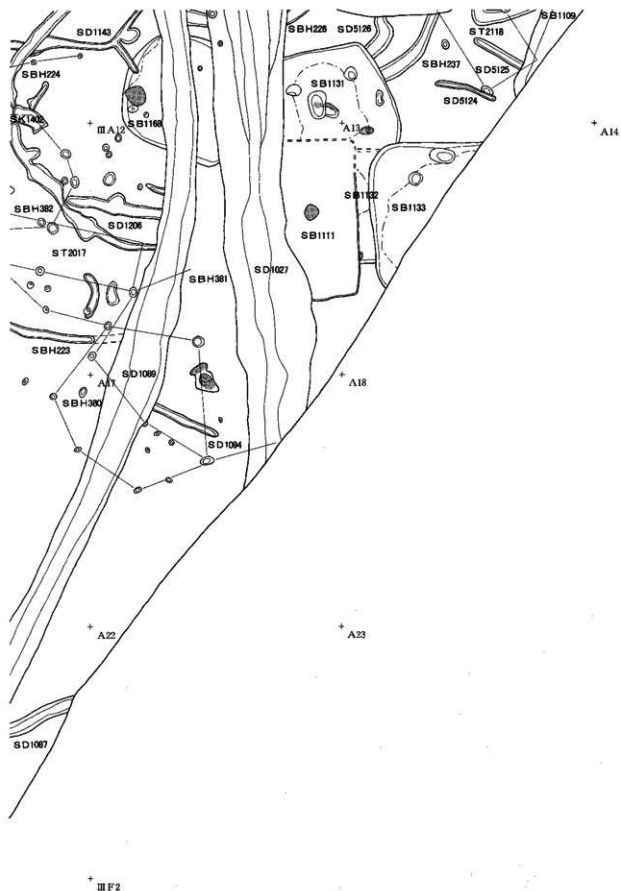


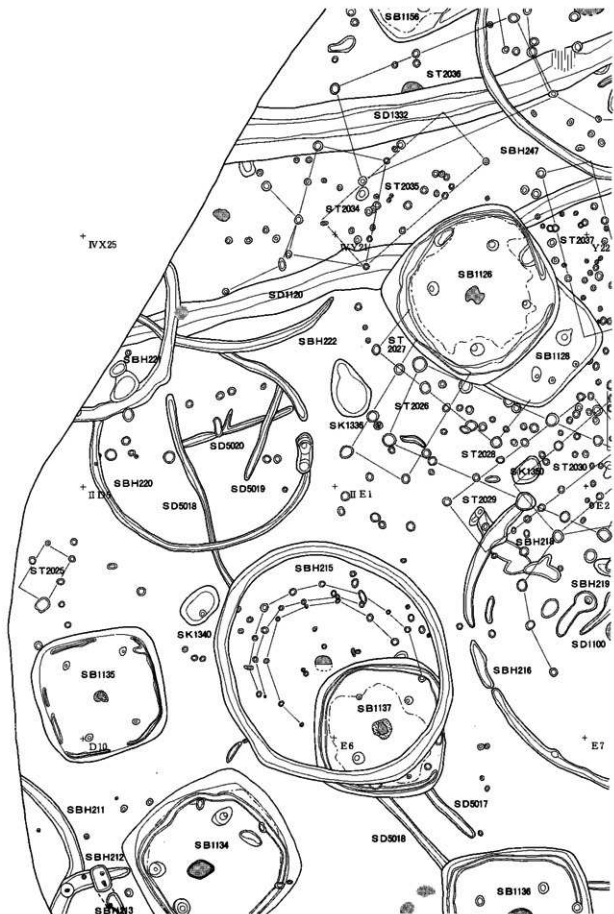


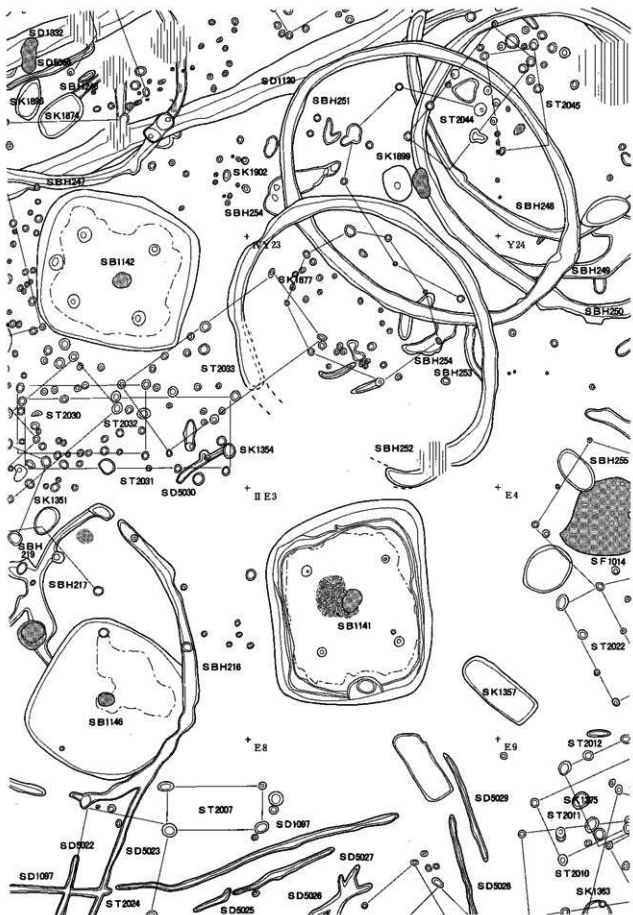


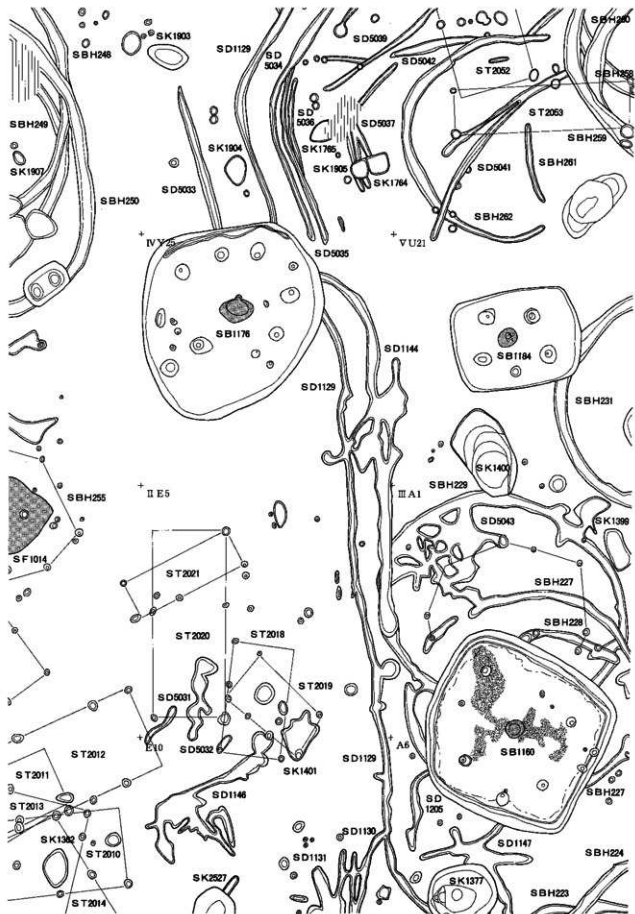
40.

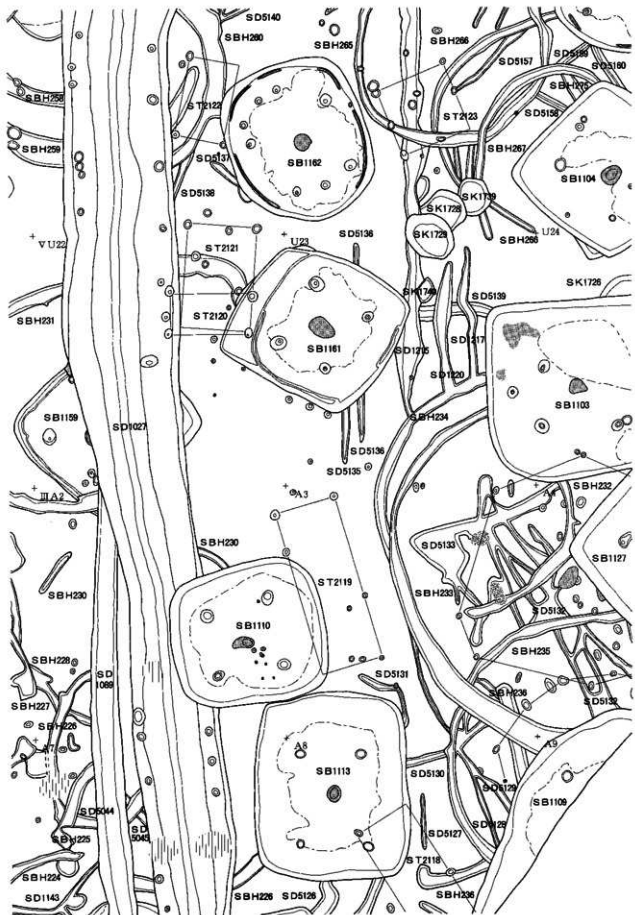


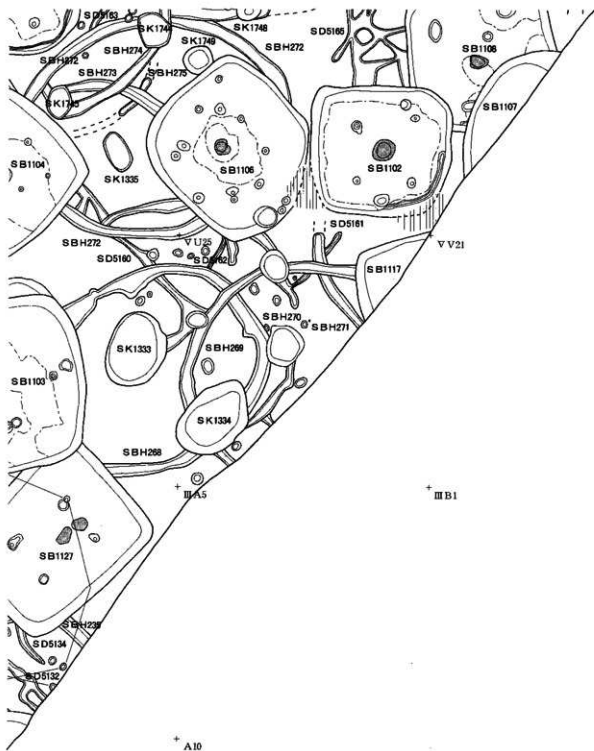


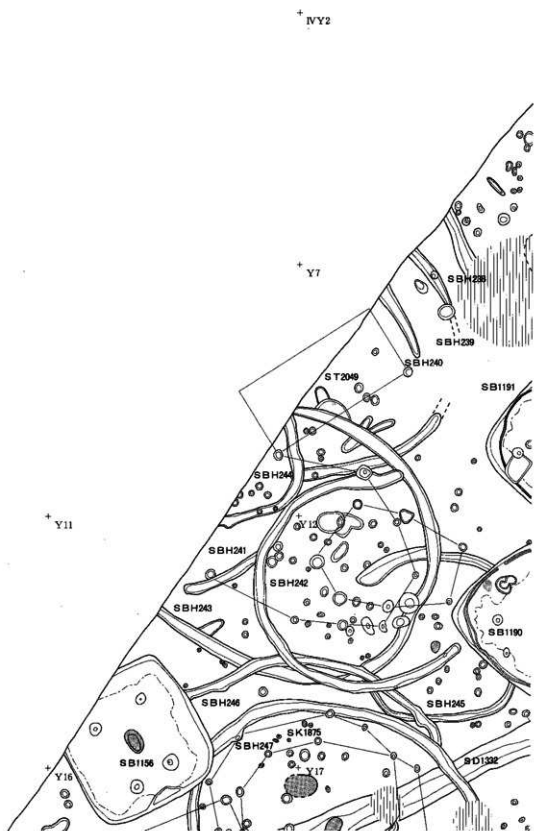


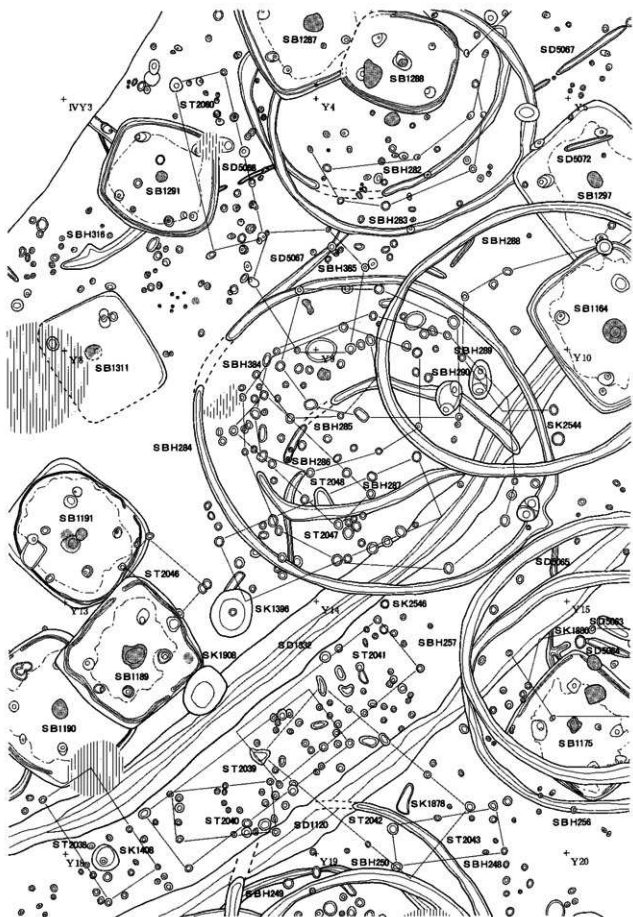


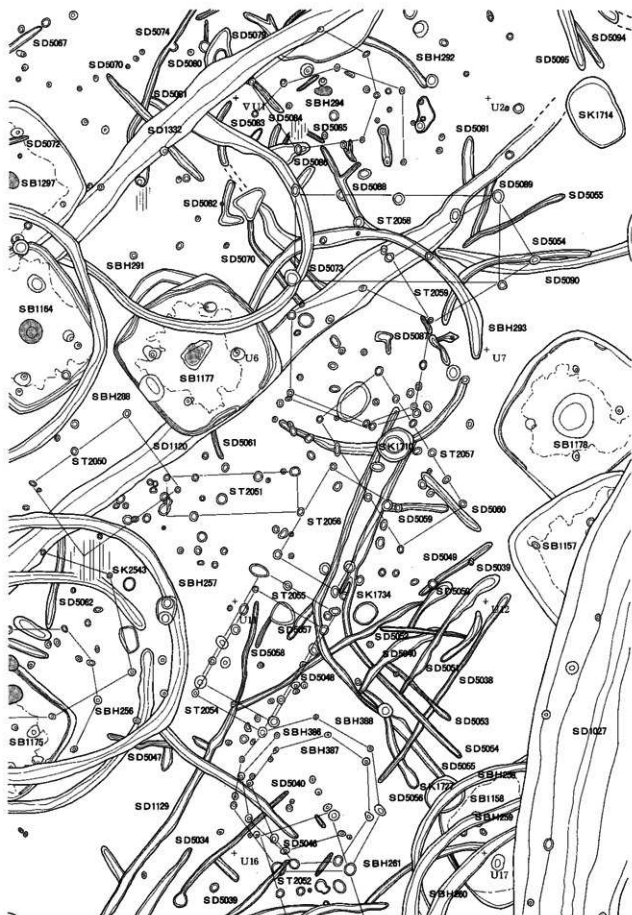




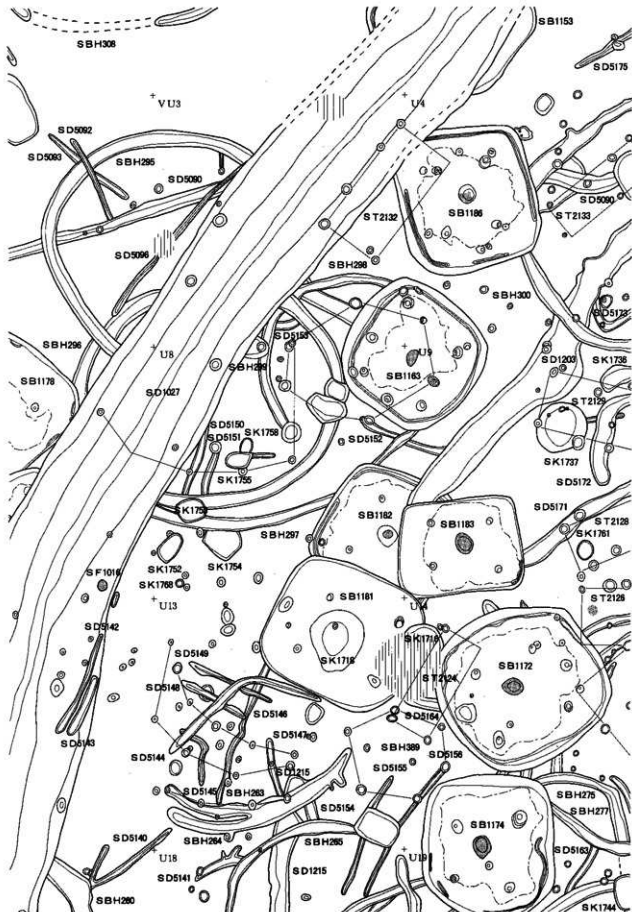


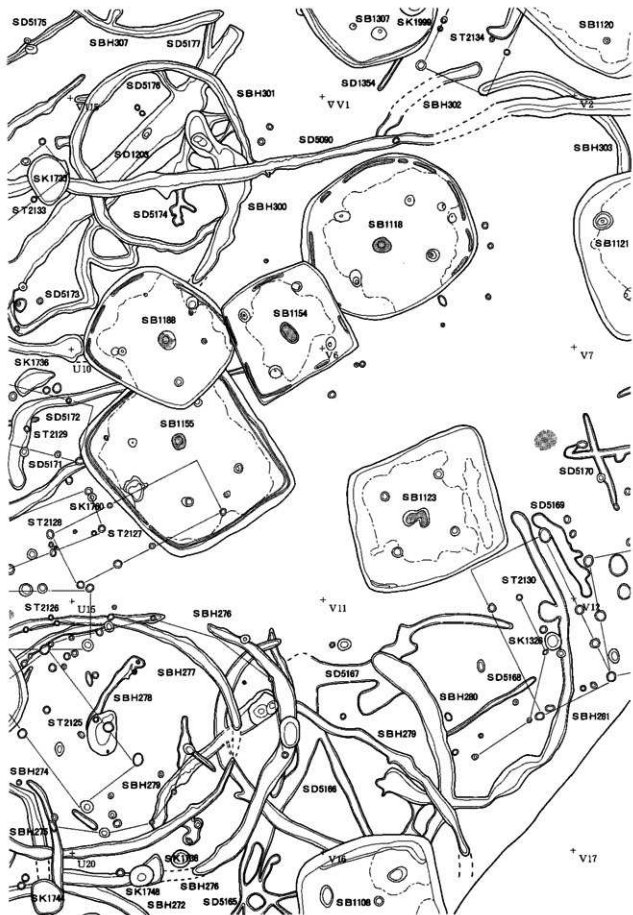


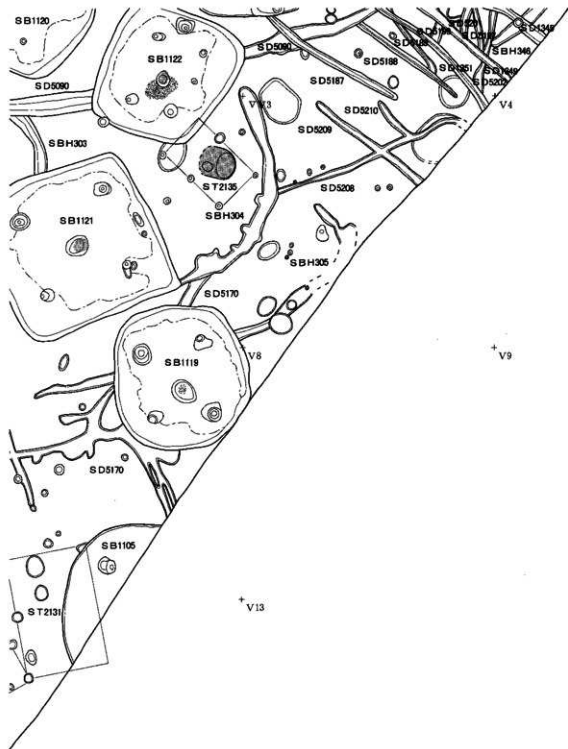


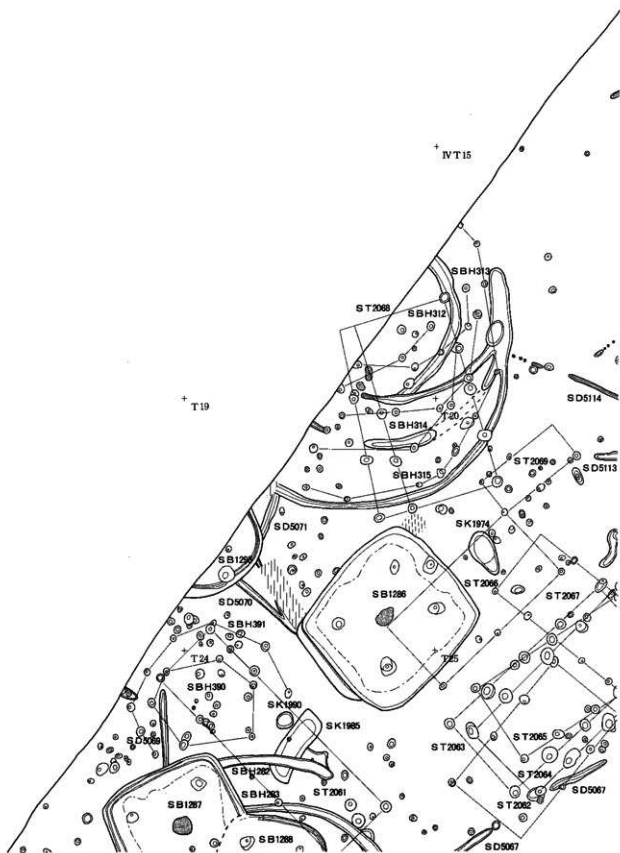


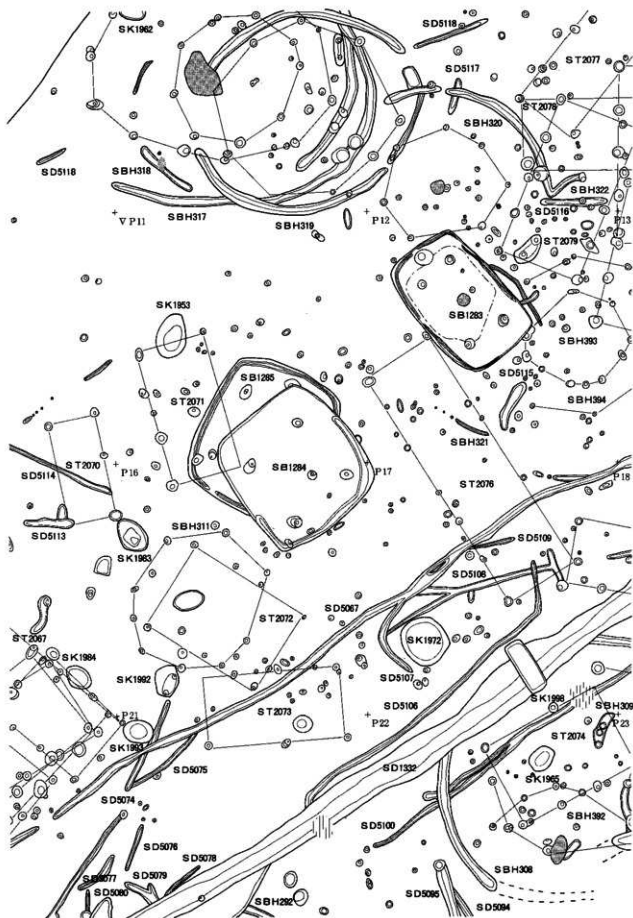
図版69 割付図51

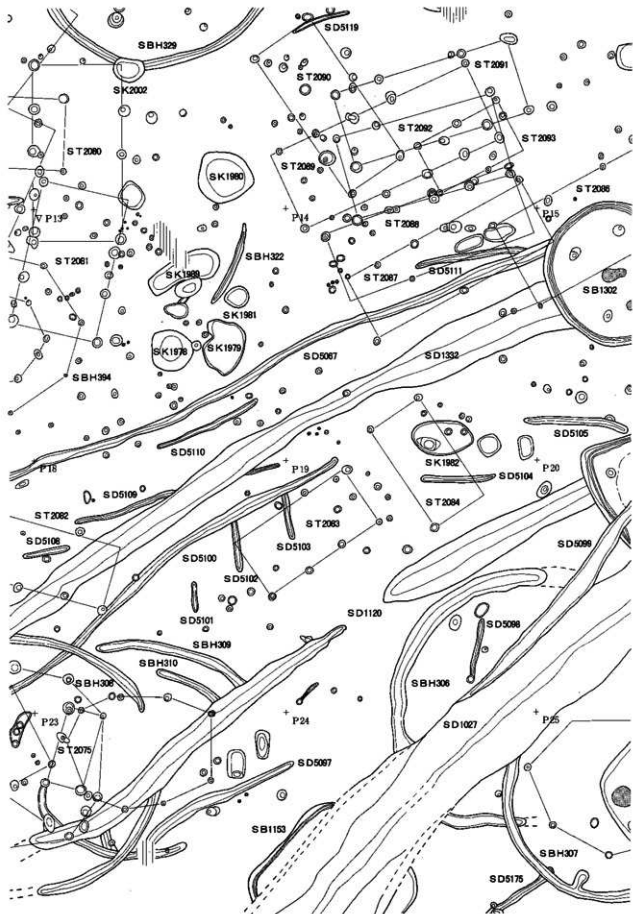


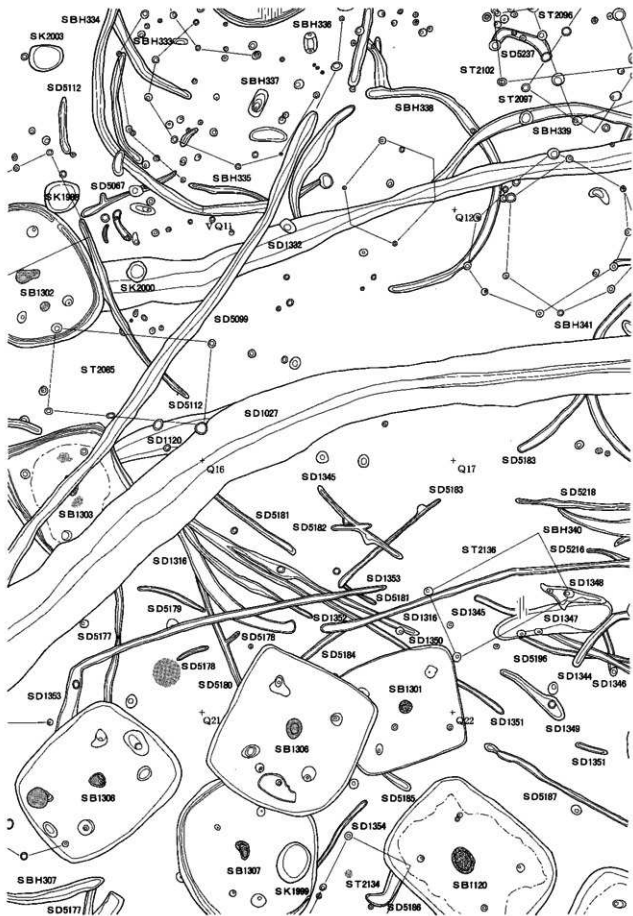


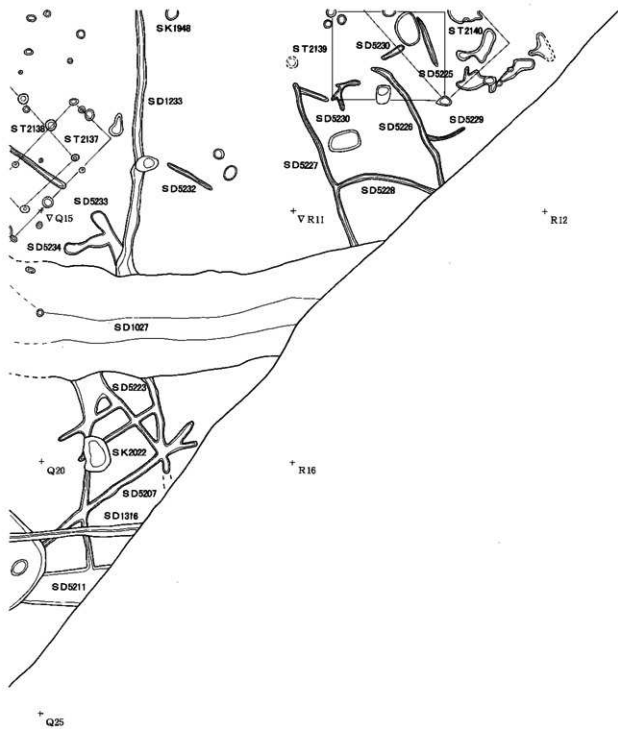


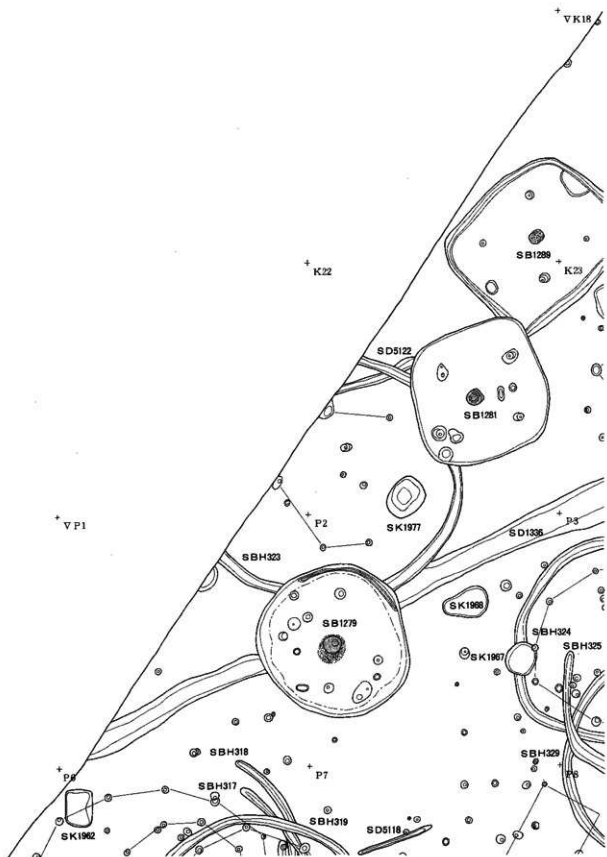


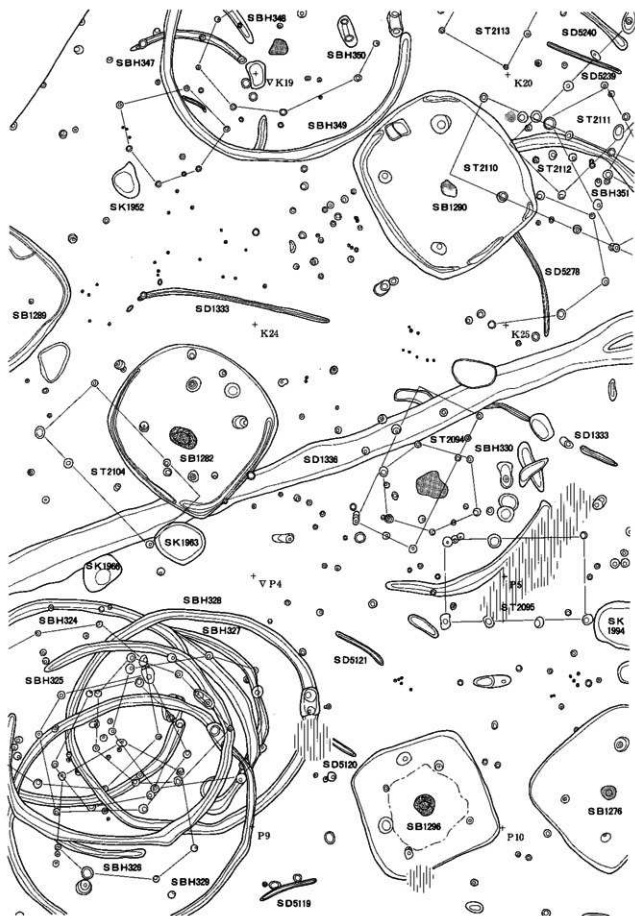


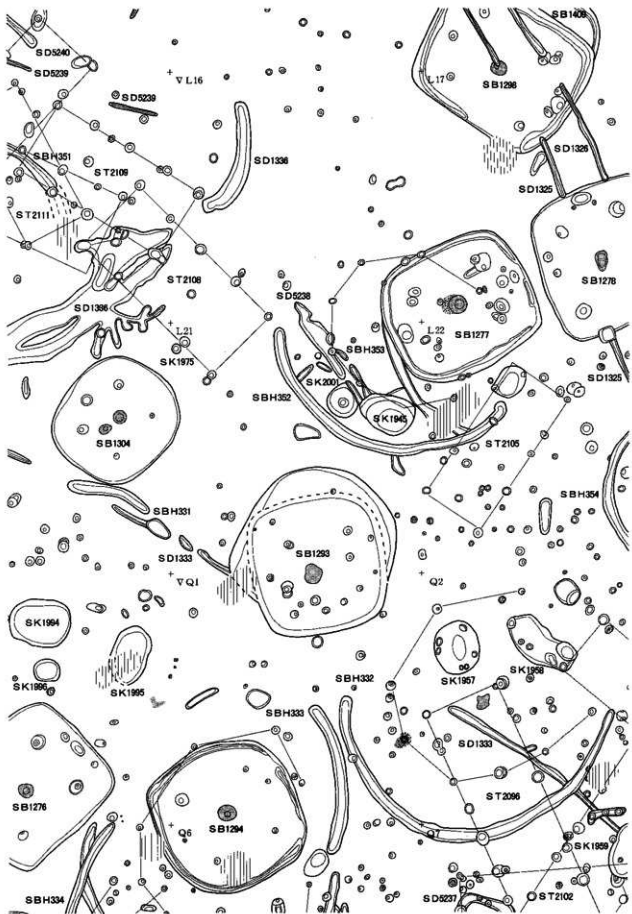


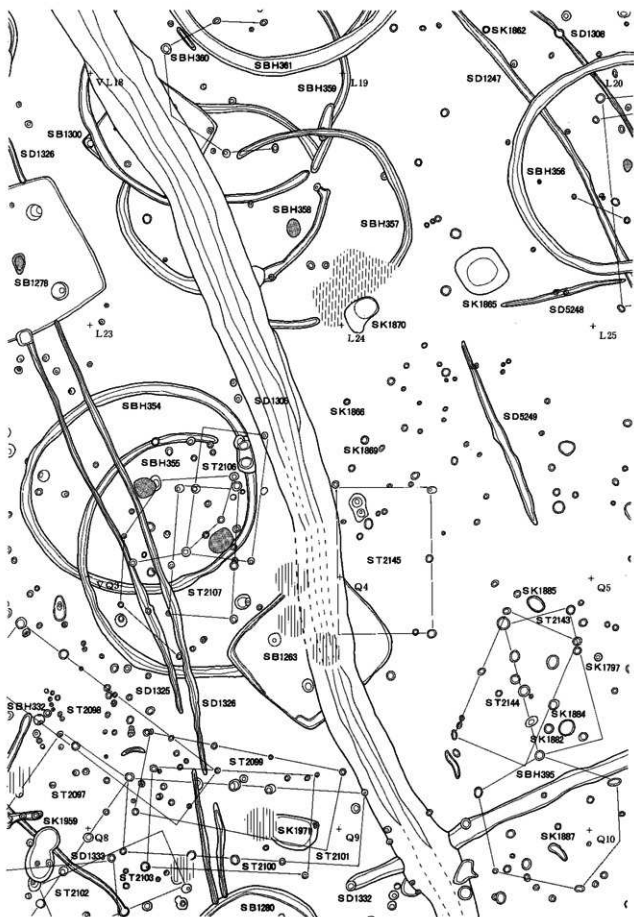


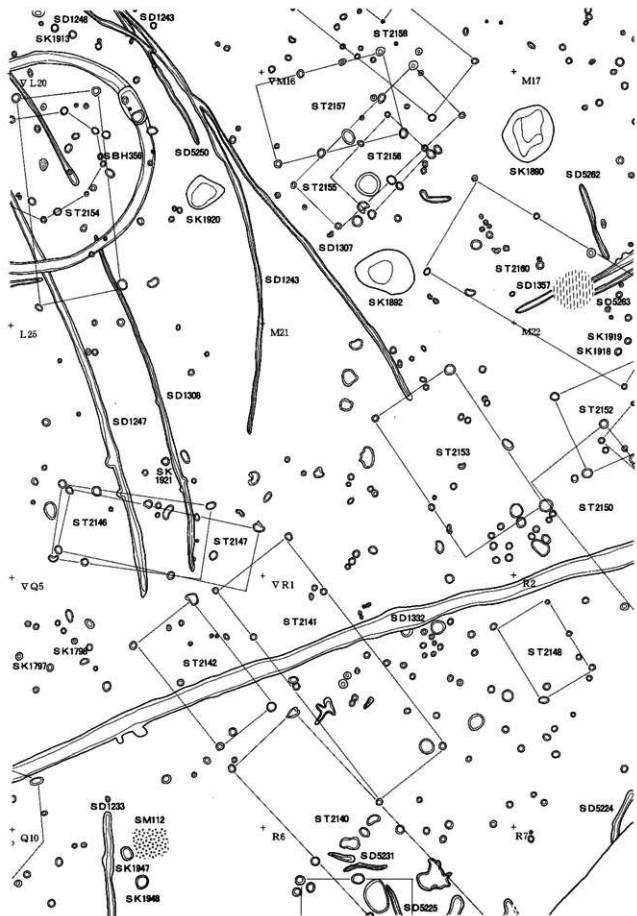




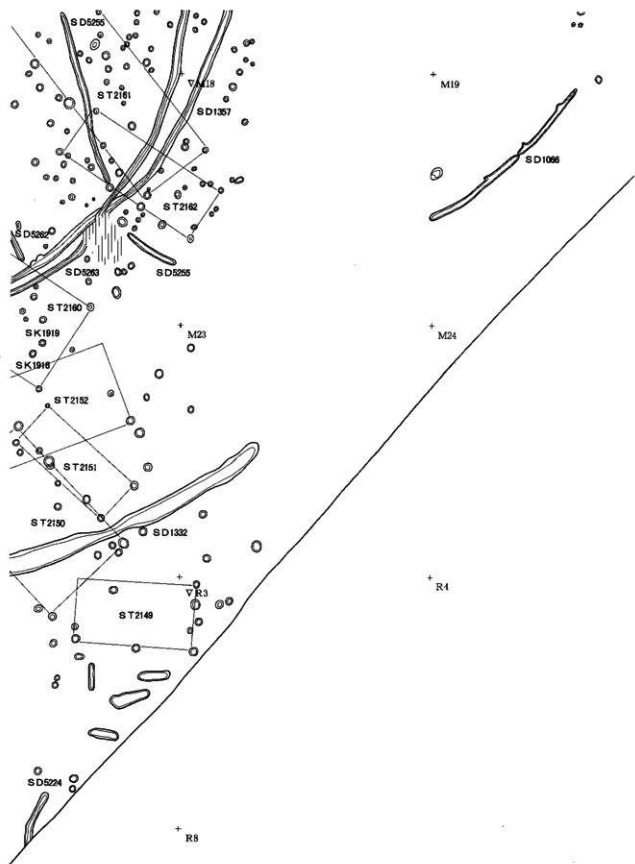


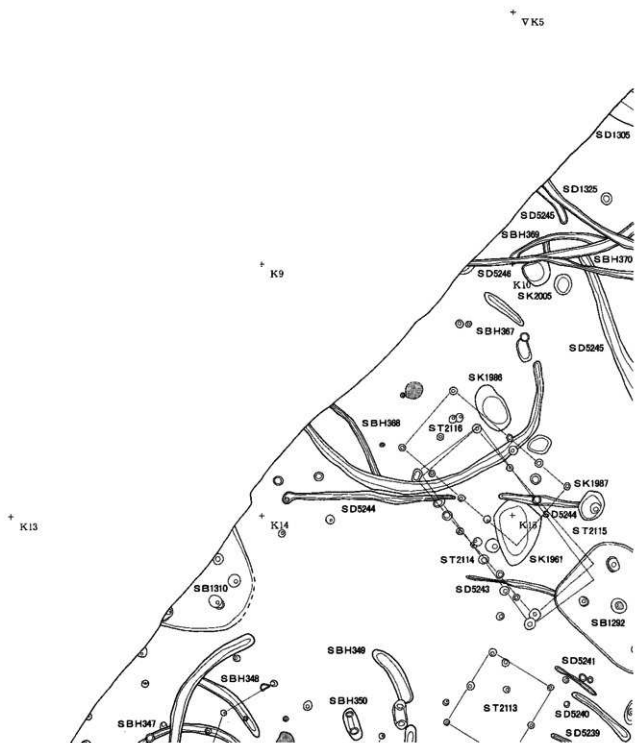


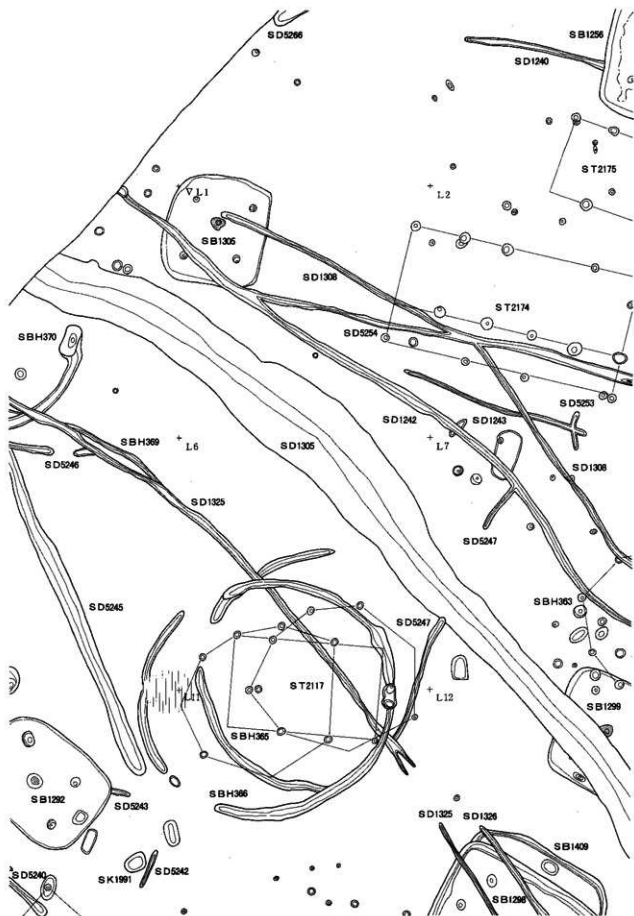


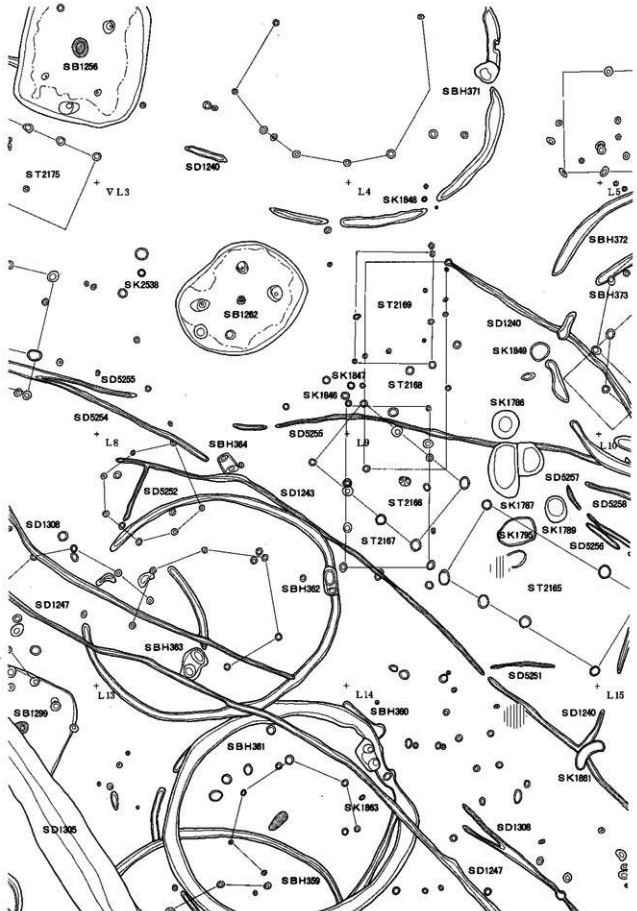


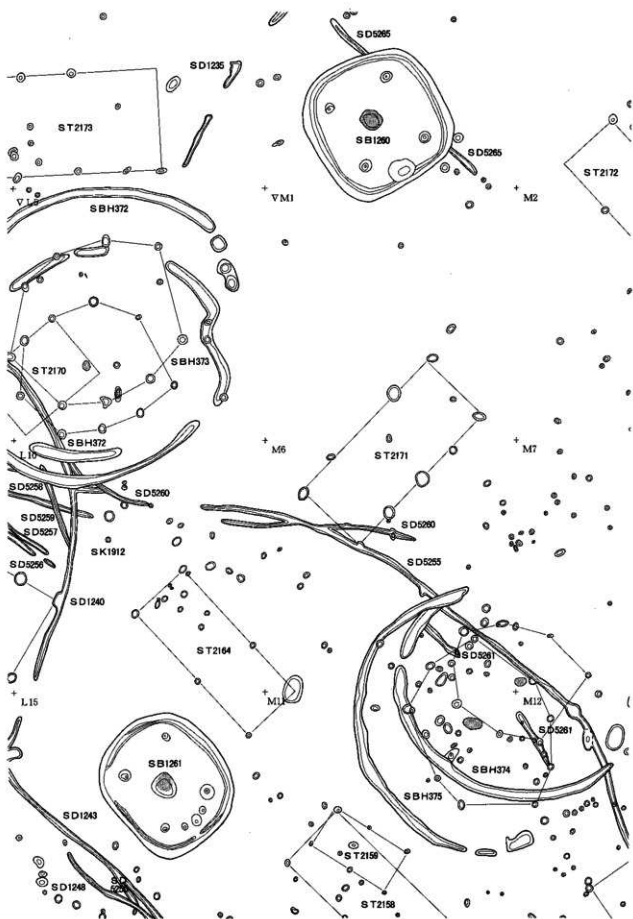
図版83 割付図65



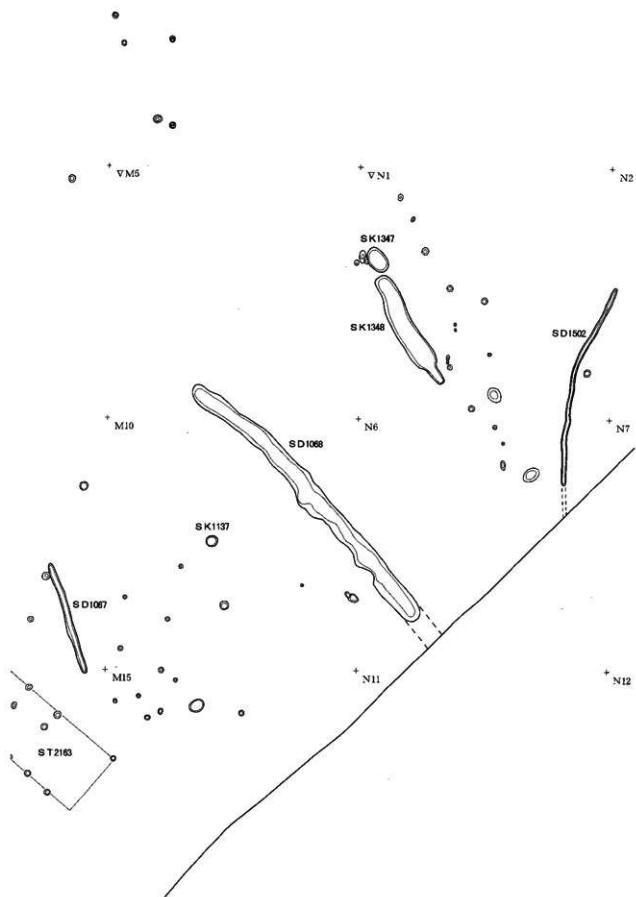


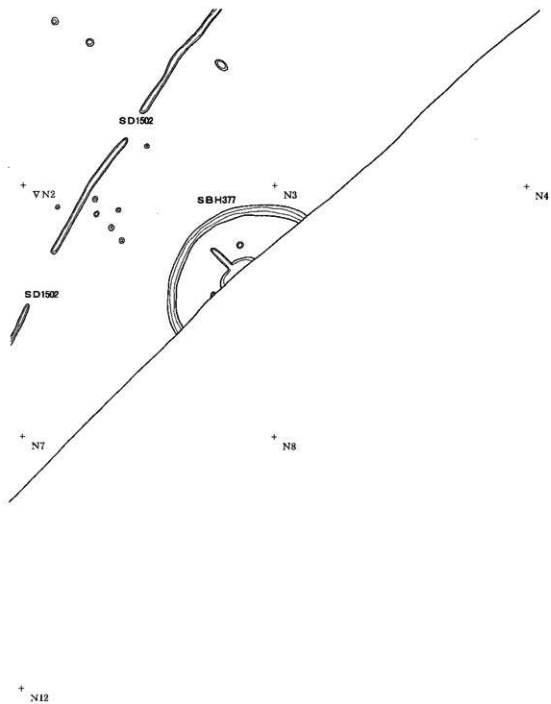


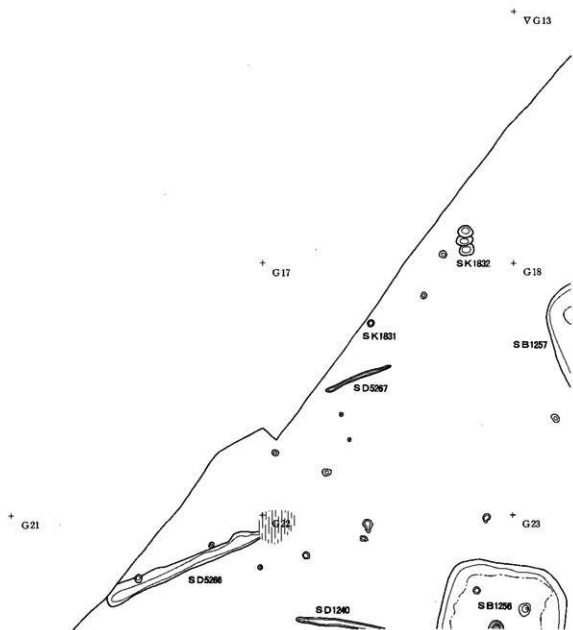


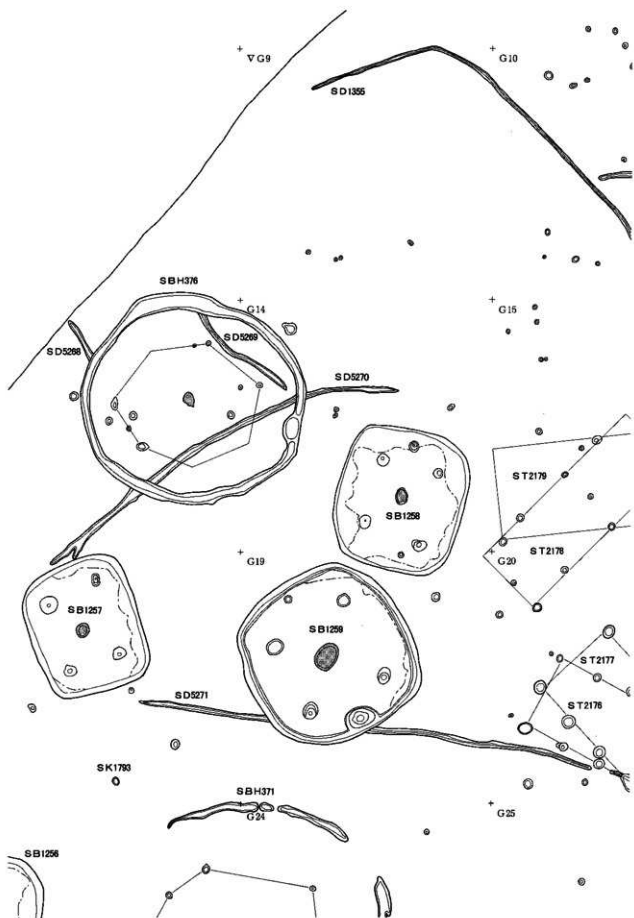


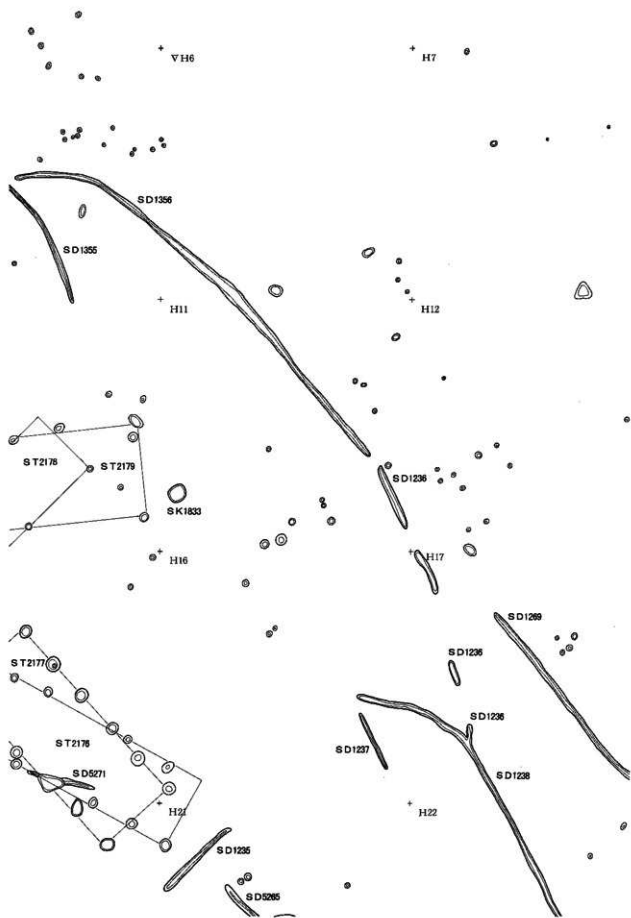








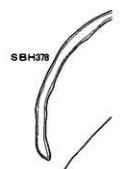



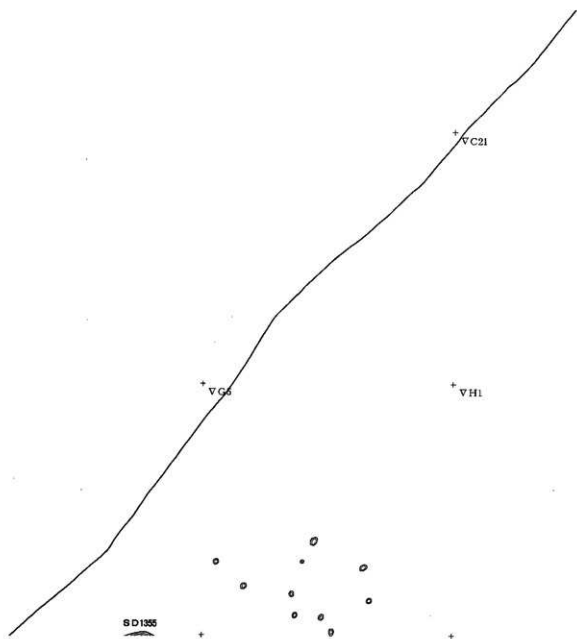


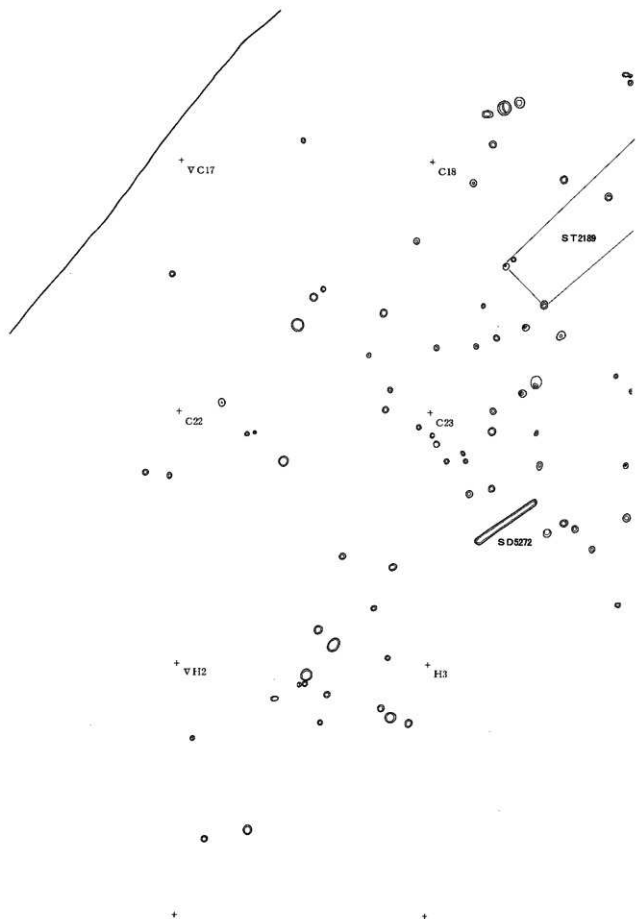


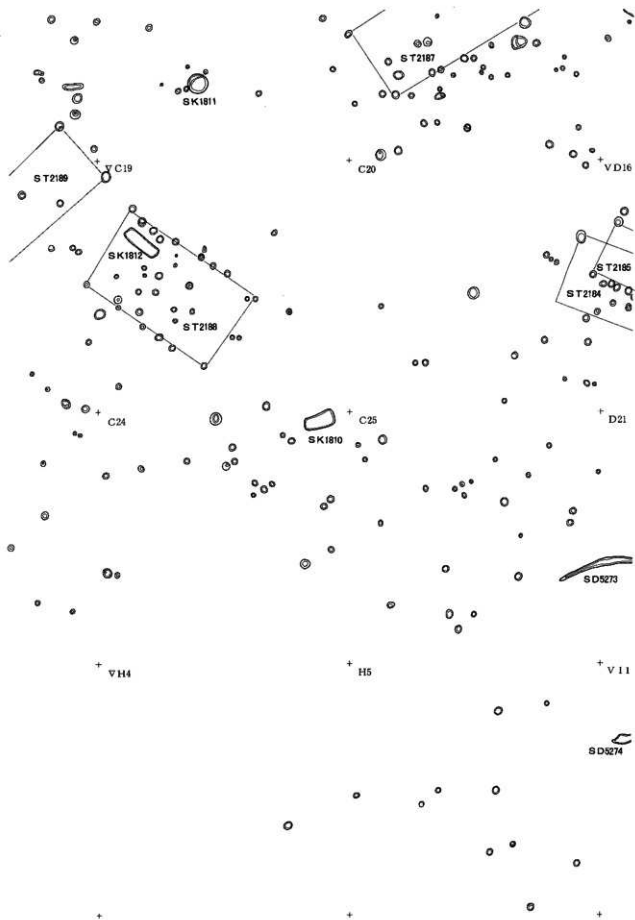


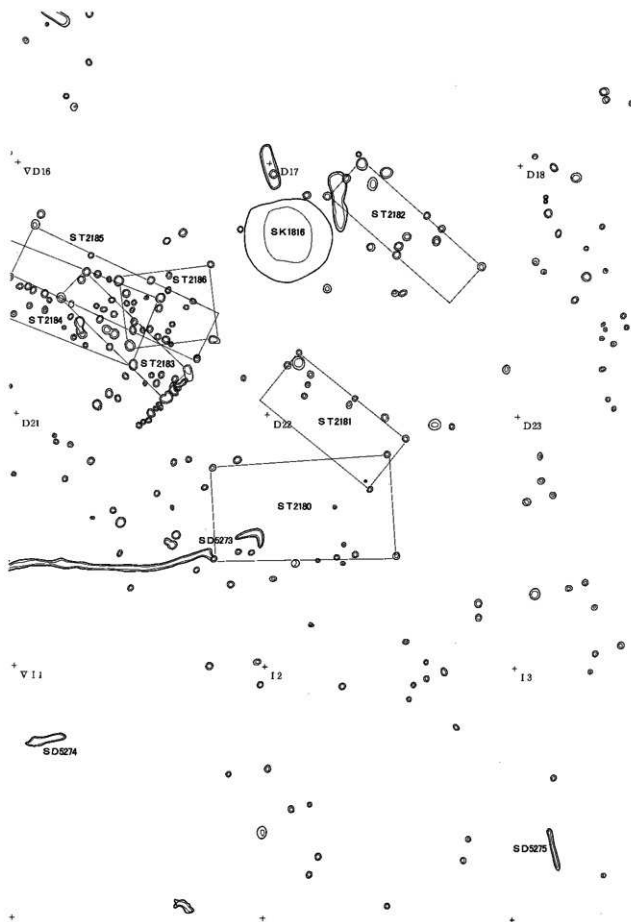


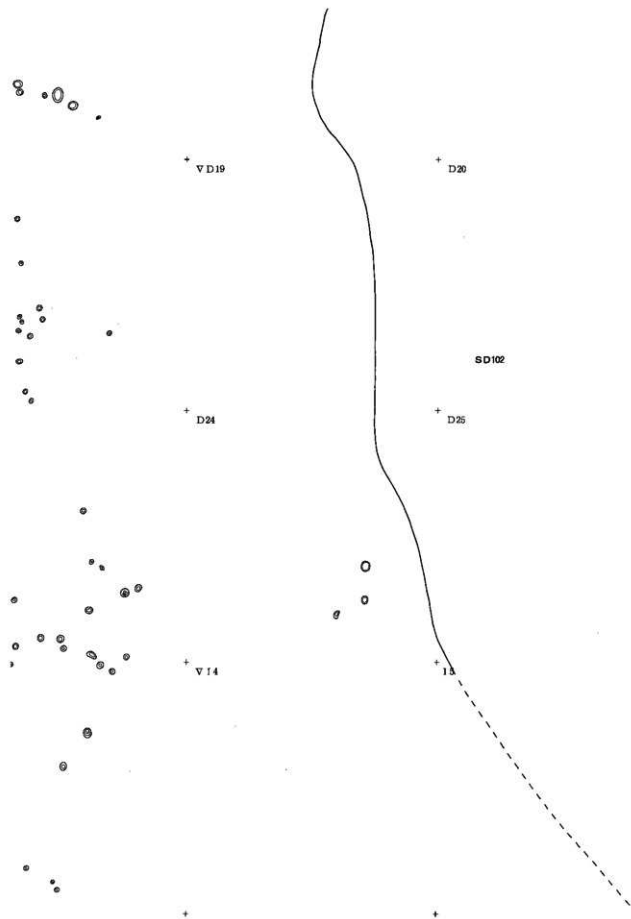


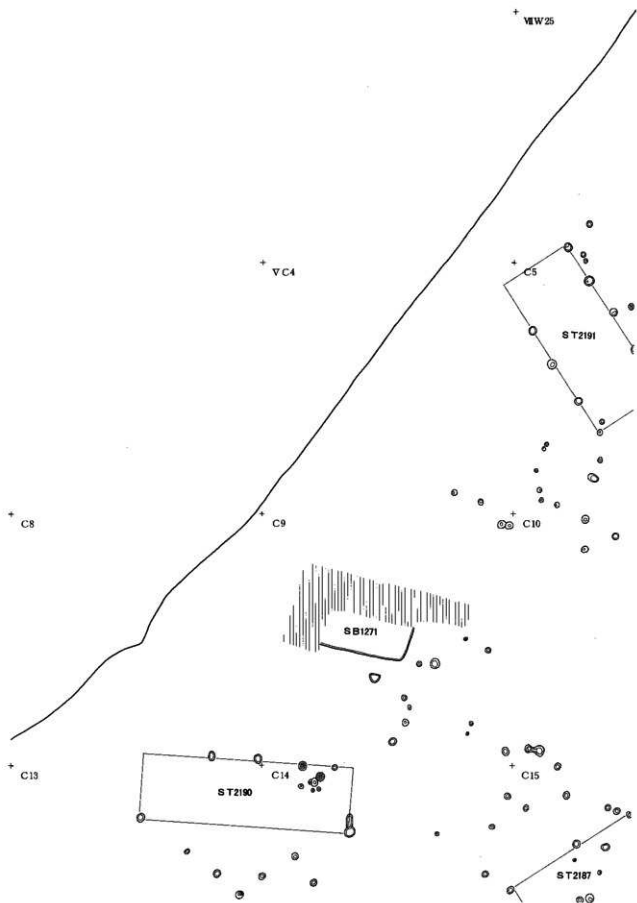


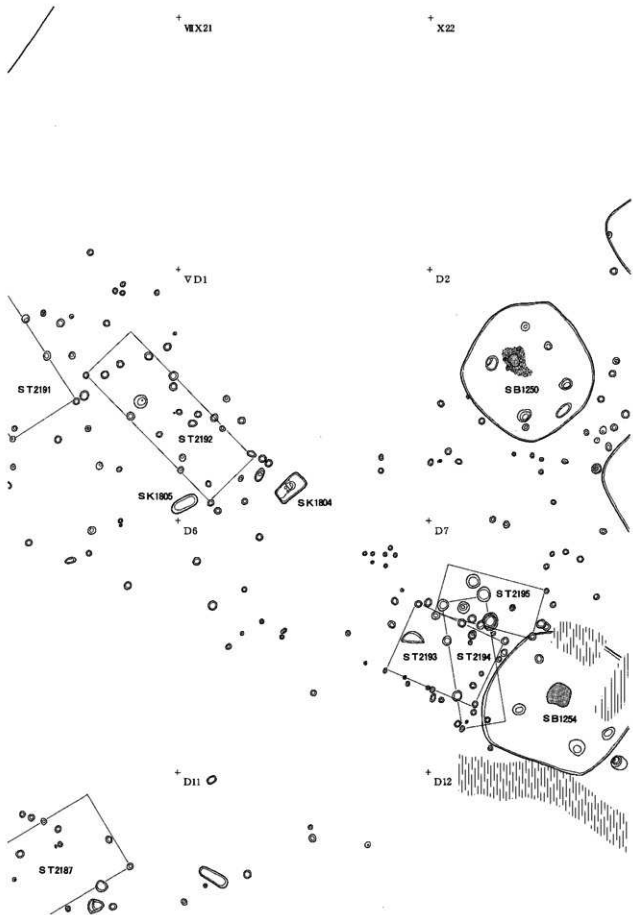


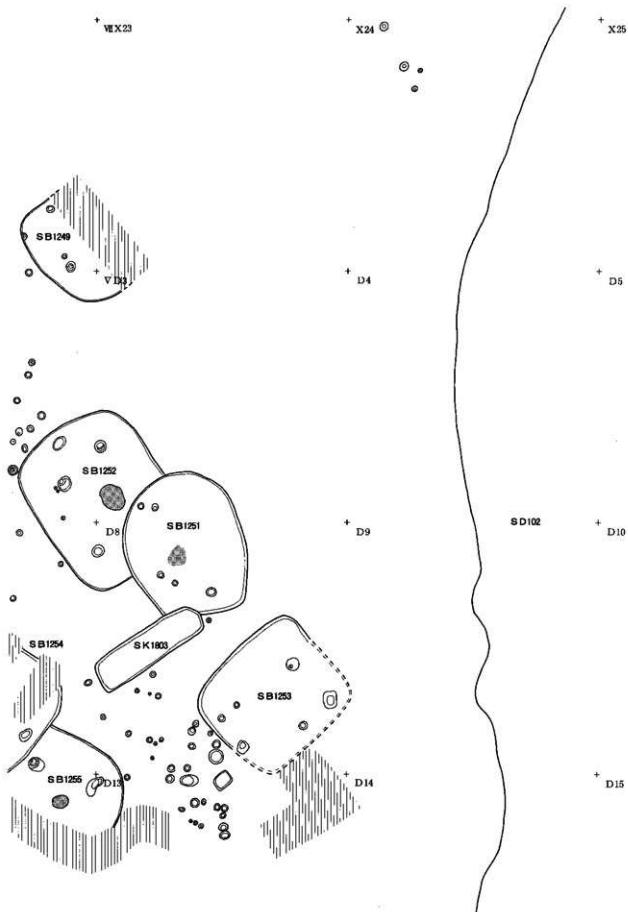


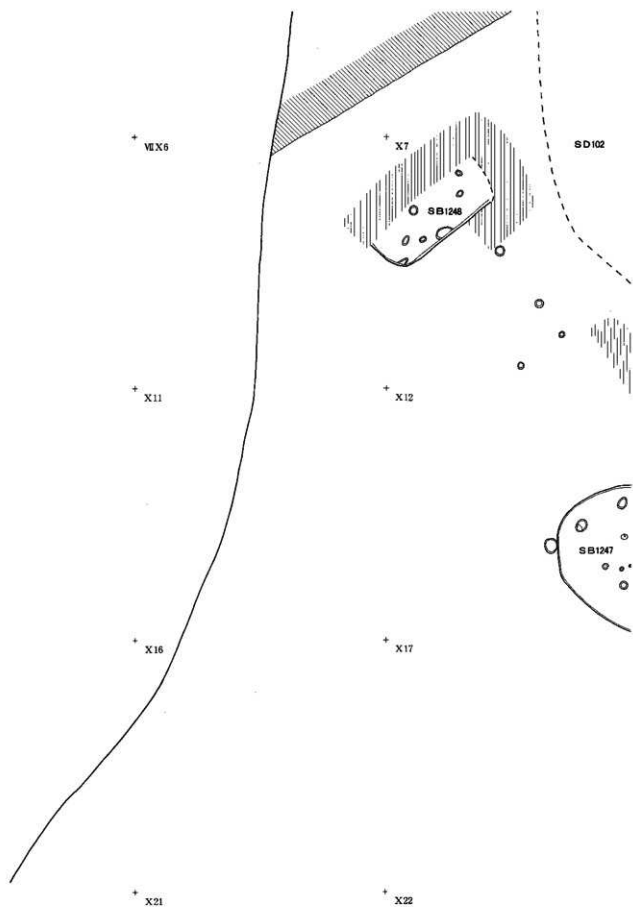


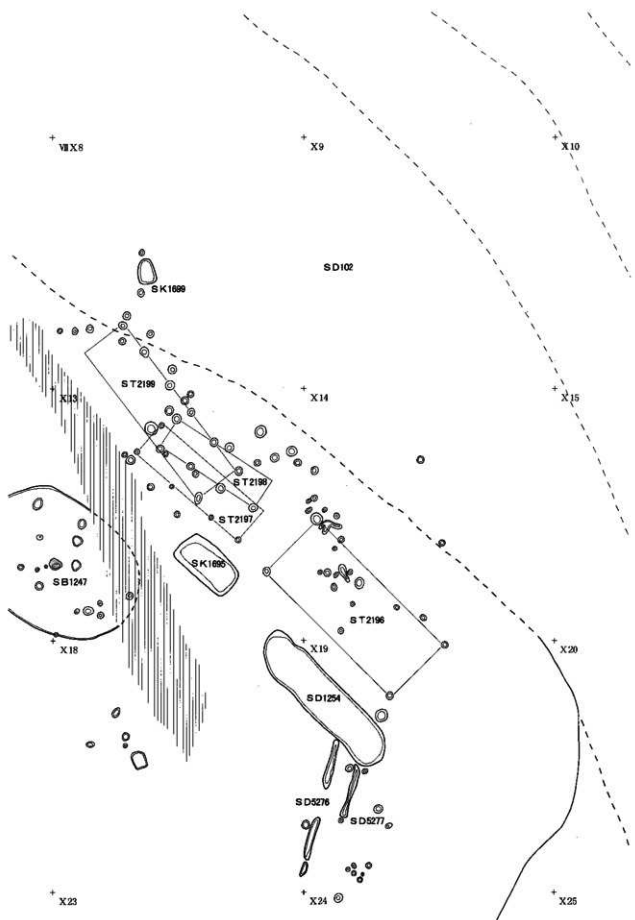




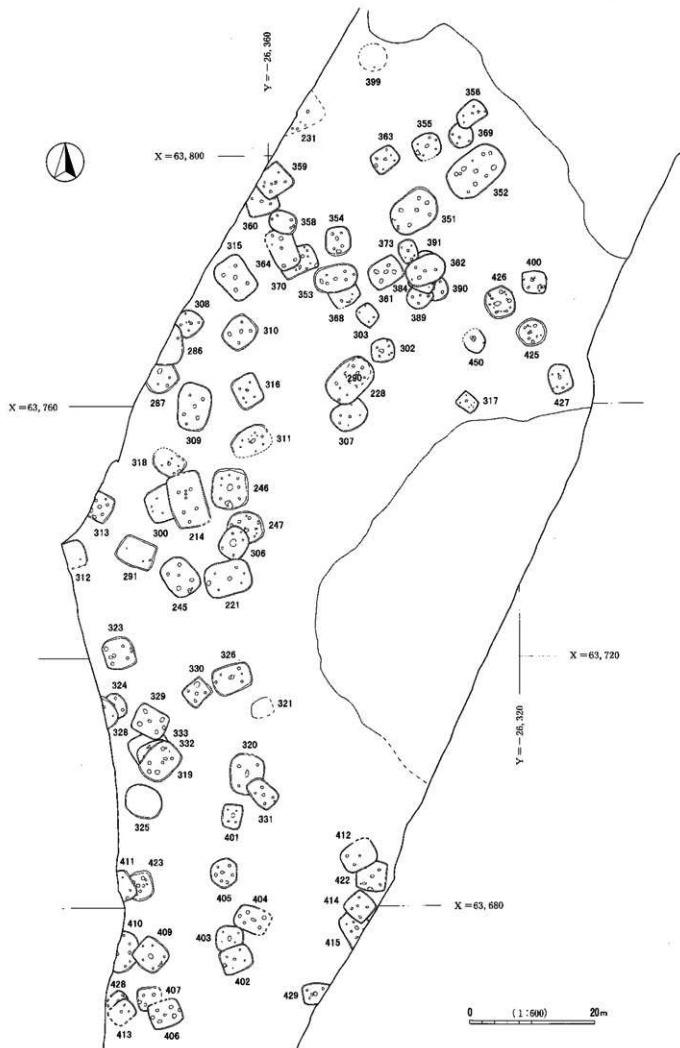


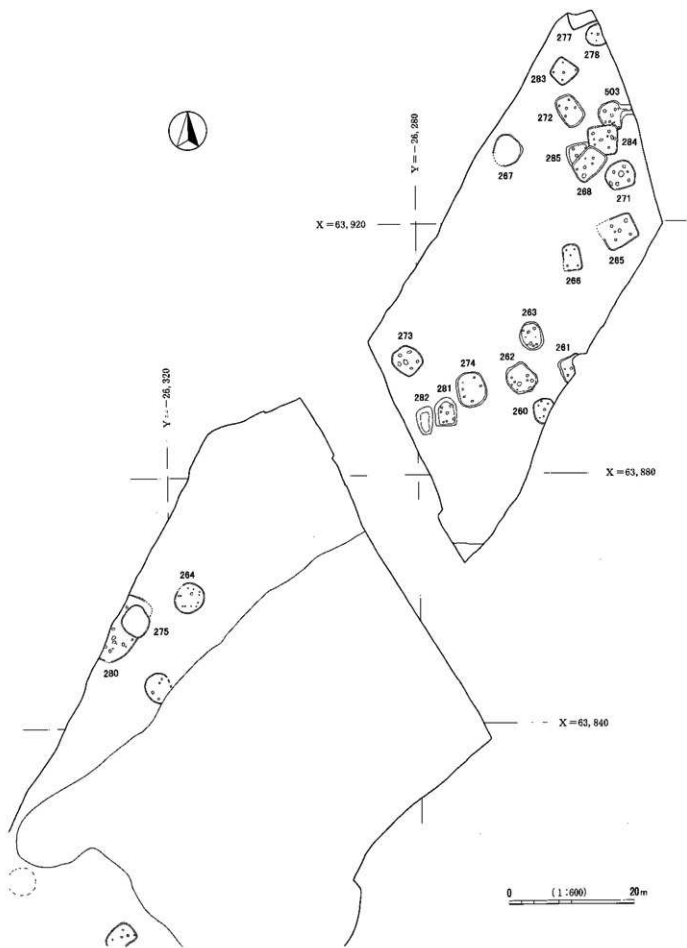




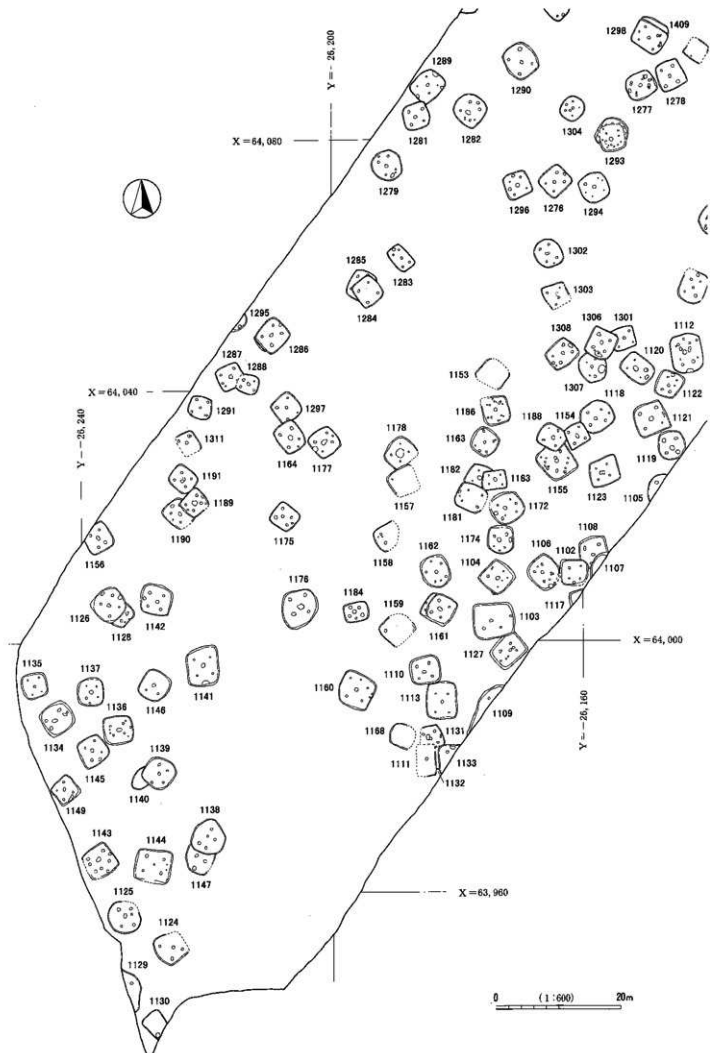


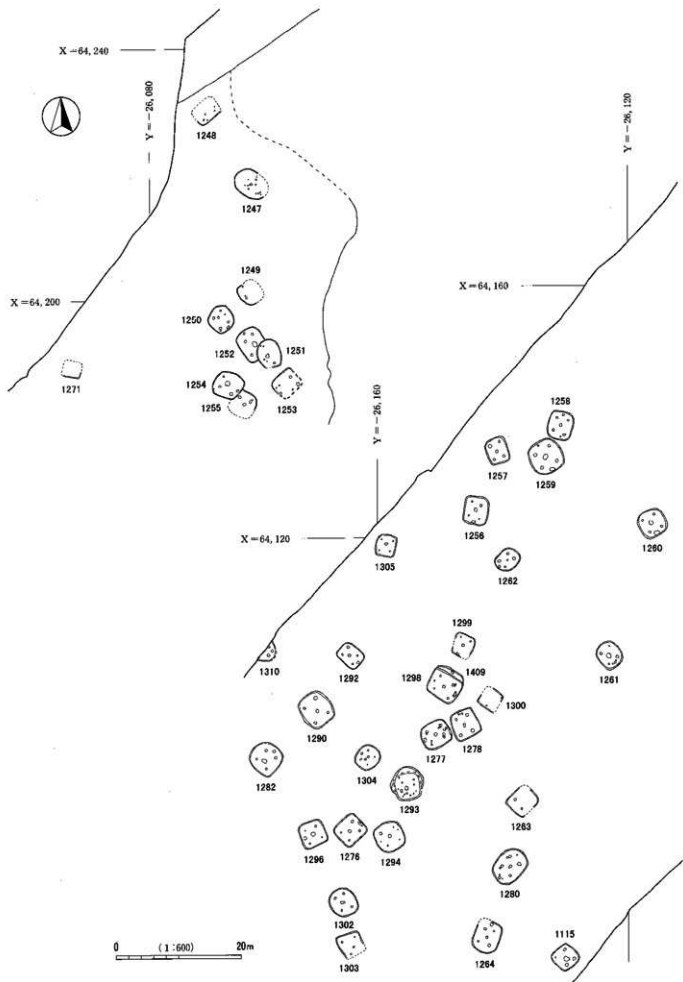
图版107 整穴住居址分布(1)



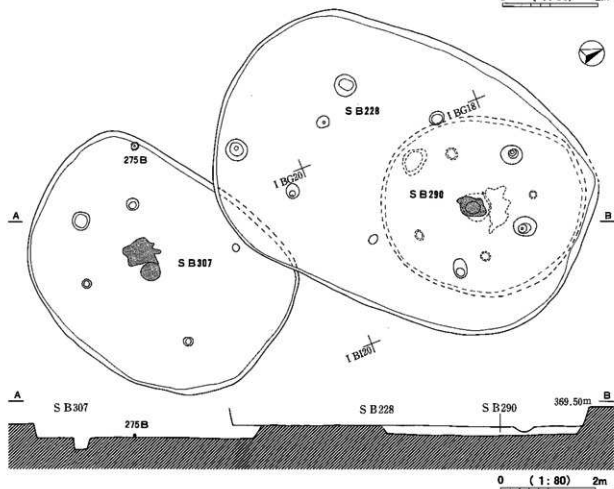
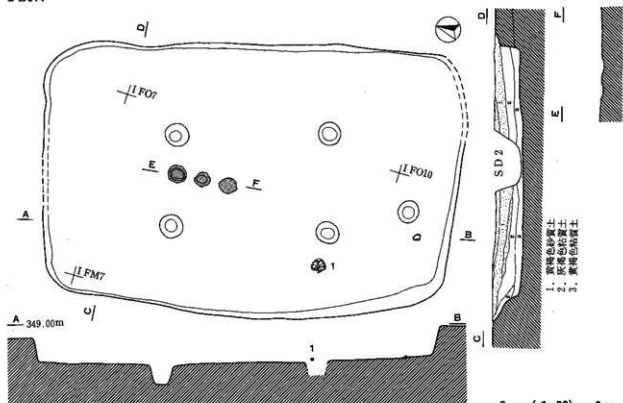


图版109 竖穴住居址分布(3)

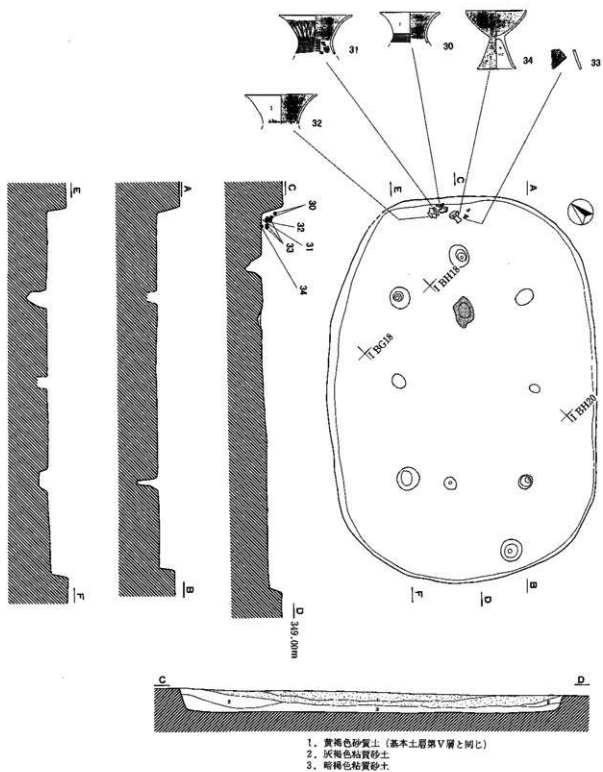




SB214

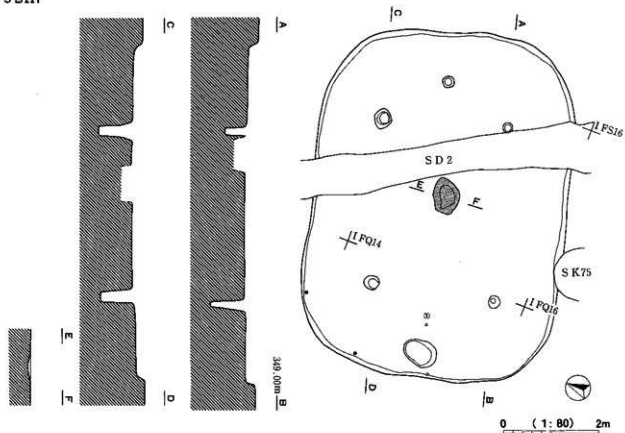


SB228遺物分布図

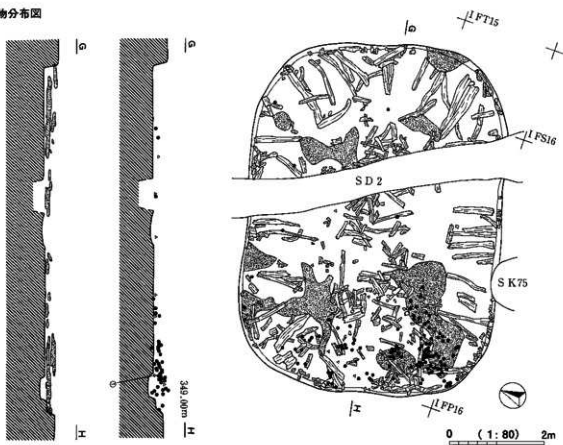


0 (1:80) 2m

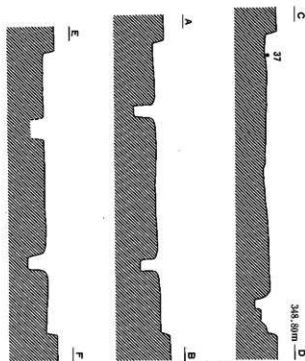
SB221



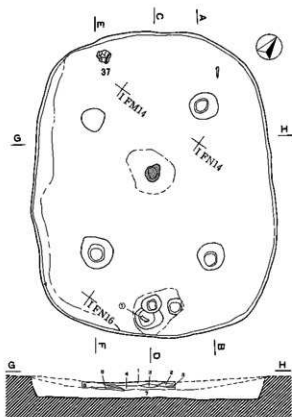
SB221遺物分布図




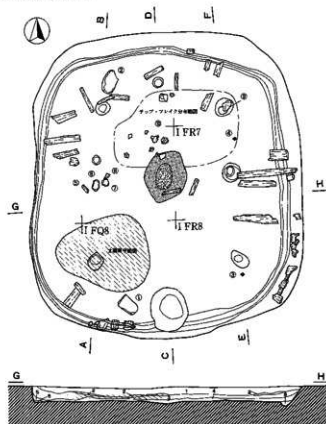
SB245



1. 黑褐色炭化黏層
2. 黑褐色炭化粒·灰褐色砂質土
3. 茶褐色燒土層
4. 暗灰色炭化粒·灰褐色砂質土
5. 黑褐色炭化粒層
6. 茶褐色燒土層
7. 暗黃褐色砂質土

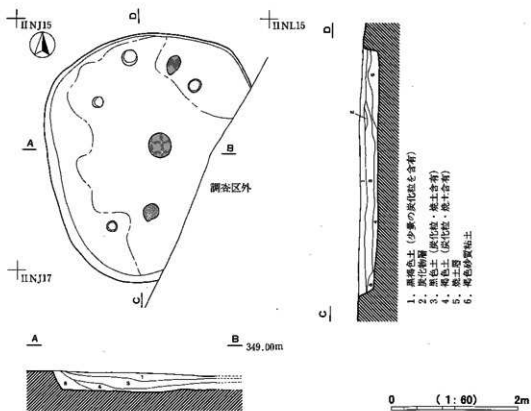


SB246遺物分布圖

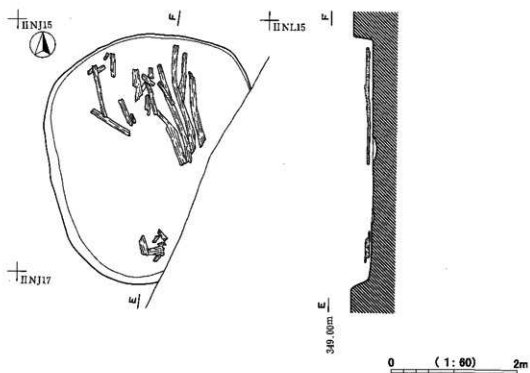


1. 暗灰褐色粘質土(基本土層IV層と同質)
2. 暗黑褐色土(炭化粒含有)
3. 暗灰褐色粘質土
4. 暗褐色土(炭化·燒土粒含有)
5. 燒土
6. 暗褐色土

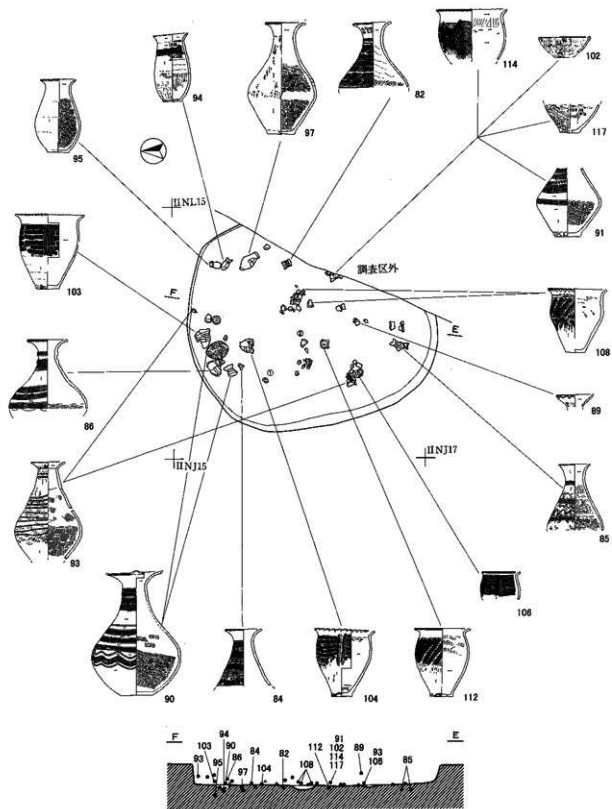
SB260



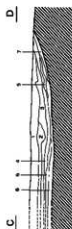
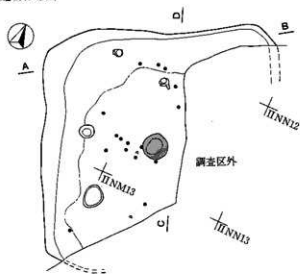
SB260炭化材分布図



SB260遺物分布图



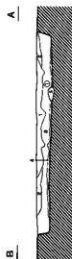
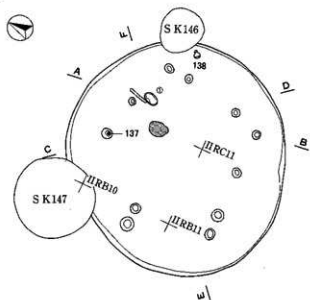
SB261遺物分布図



- 基本土層VI層
 1. 黒褐色の腐化・礫土粒を含む)
 2. 黒褐色の腐化土 (少量の腐化土を含む)
 3. 黒褐色の腐化土 (2層より厚い)
 4. 黒褐色の腐化土
 5. 腐化土
 6. 腐化土層
 7. 褐色腐化土

0 (1:60) 2m

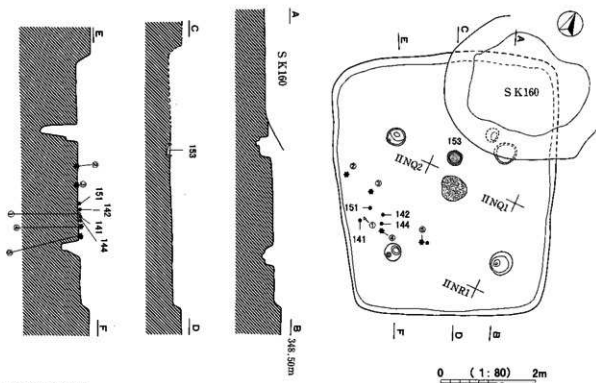
SB264



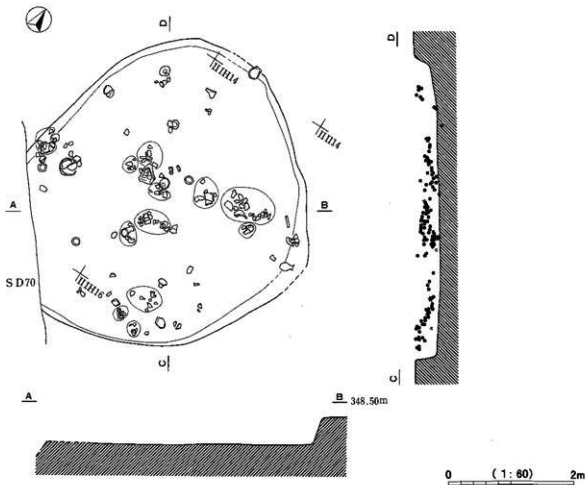
1. 黒褐色の腐化土
 (少量の腐化土を含む、遺物出土)
 2. 黒褐色の腐化土 (少量の腐化土を含む、遺物出土)
 3. 黒褐色の腐化土 (少量の腐化土を含む)
 4. 黒褐色の腐化土 (少量の腐化土を含む)

0 (1:60) 2m

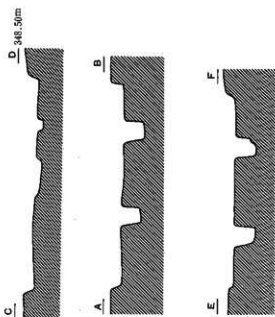
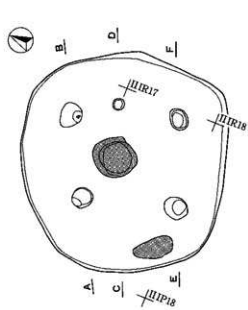
SB265遺物分布図



SB267遺物分布図

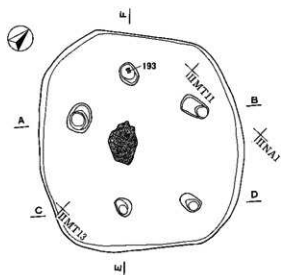


SB271



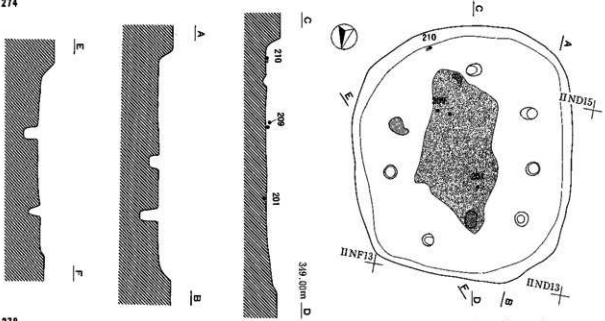
0 (1:80) 2m

SB273

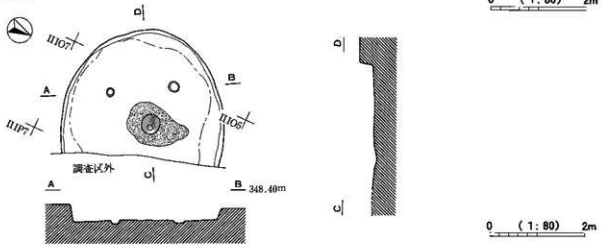


0 (1:80) 2m

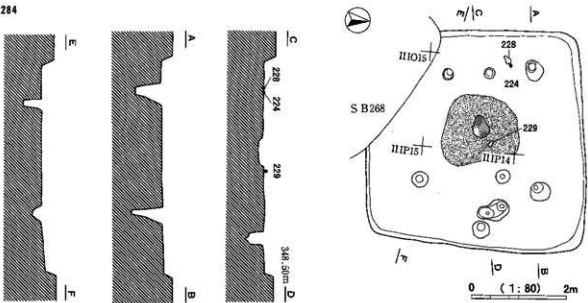
S B 274



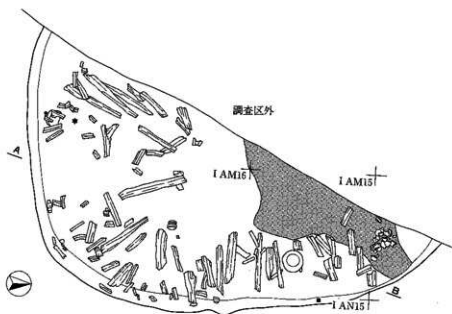
S B 278



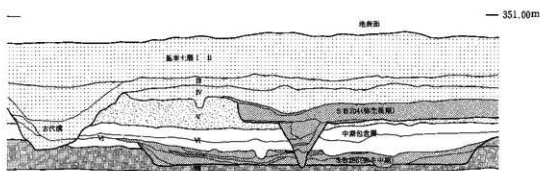
S B 284



SB286遗物分布图

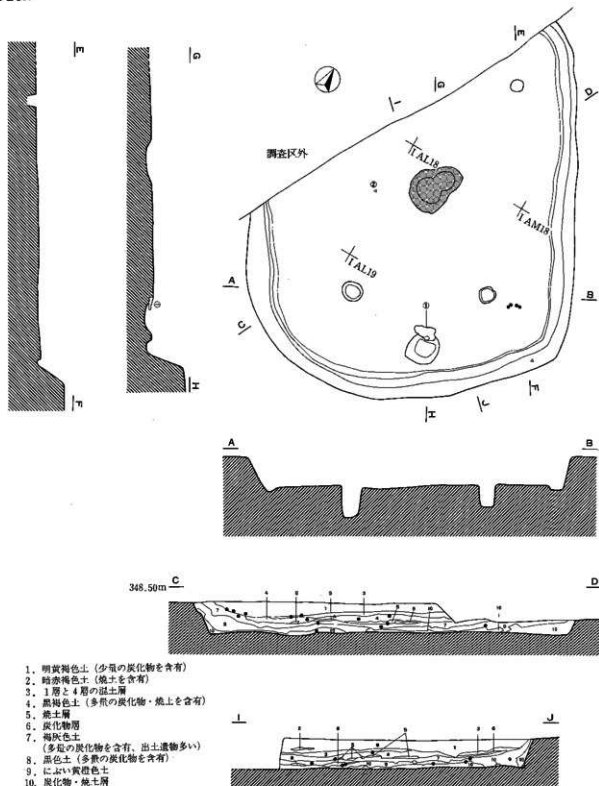


0 (1:80) 2m

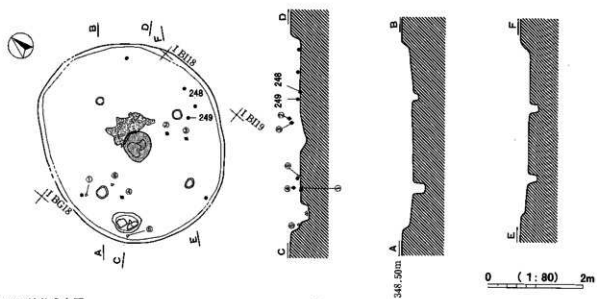


0 (1:80) 2m

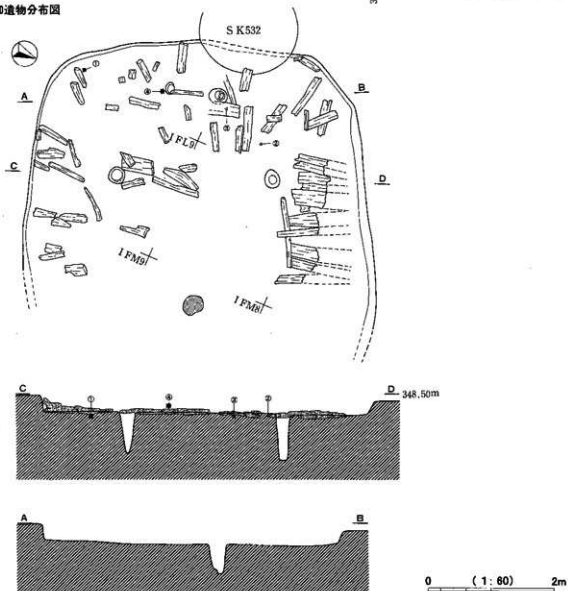
SB287



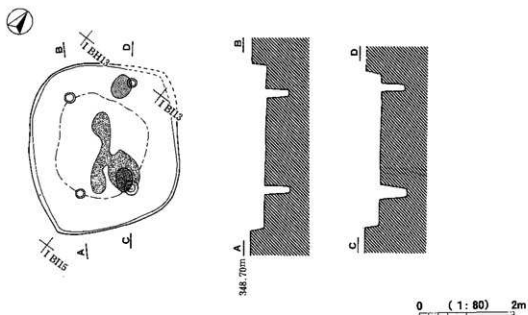
SB290遺物分布図



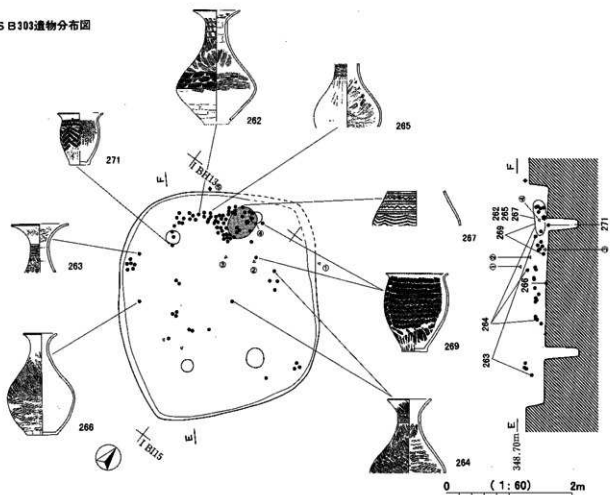
SB300遺物分布図



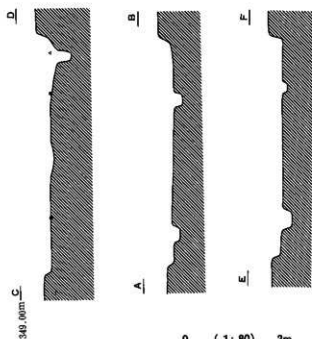
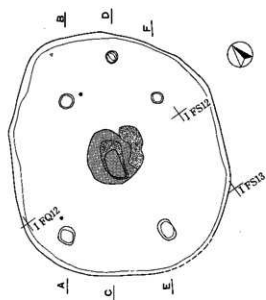
SB303




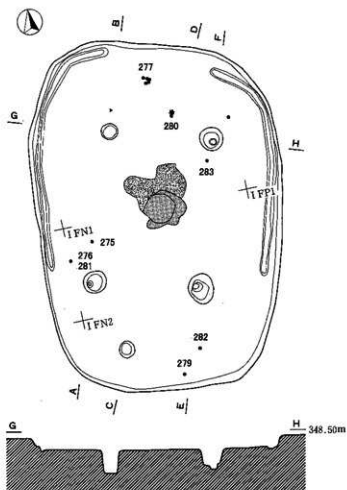
SB303遺物分布図



SB306



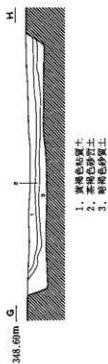
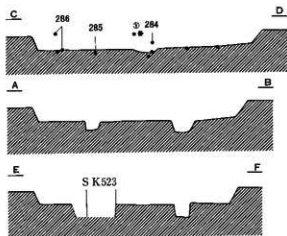
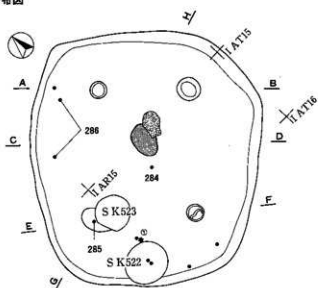
SB306遺物分布図



0 (1:80) 2m

0 (1:80) 2m

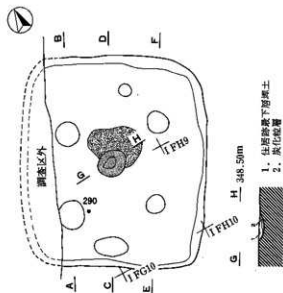
SB310遺物分布图




1. 灰褐色粘质土
2. 灰褐色砂质土
3. 灰褐色砂质土

0 (1:80) 2m

SB311

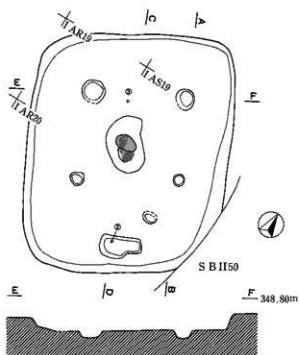
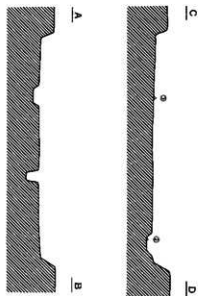


1. 灰褐色粘质土
2. 灰化磁器

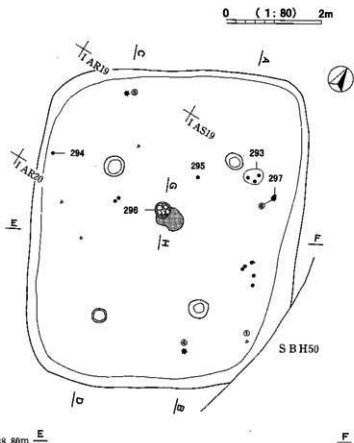
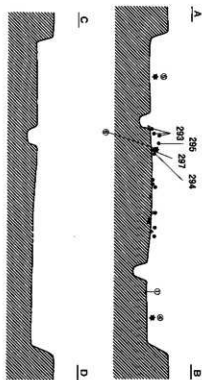


0 (1:80) 2m

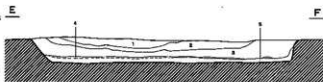
SB316



SB316遺物分布図

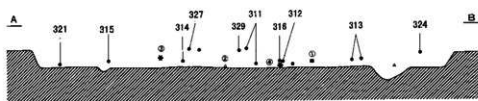
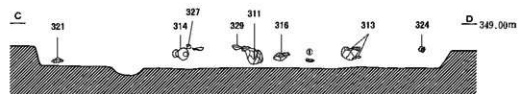
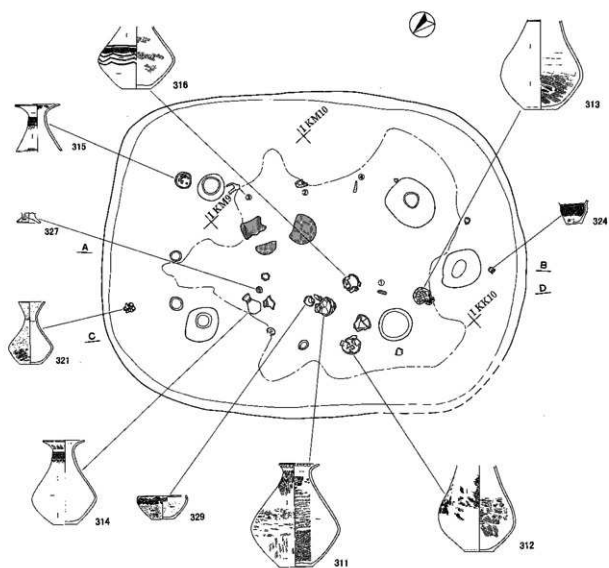


1. 暗褐色砂
(多量の炭化物・焼土を含有)
2. 暗褐色砂質土
3. 暗褐色砂質土(焼土ブロック含有)
4. 灰褐色粘質土
5. 暗褐色砂質土



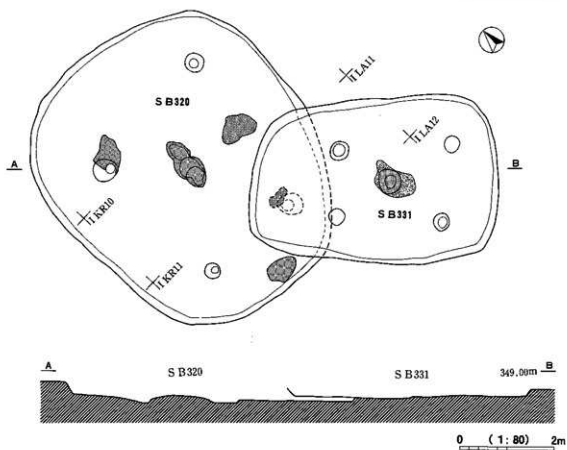
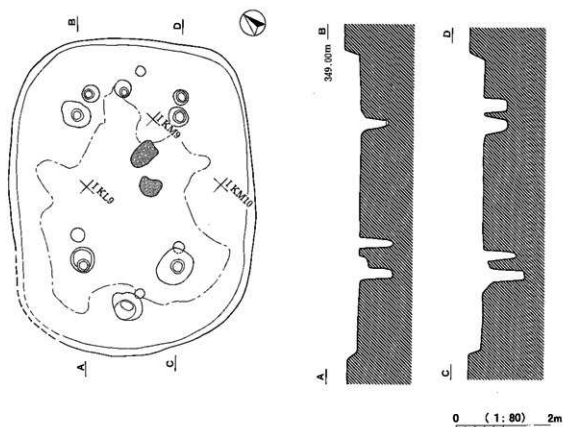
0 (1:80) 2m

SB319遺物分布図

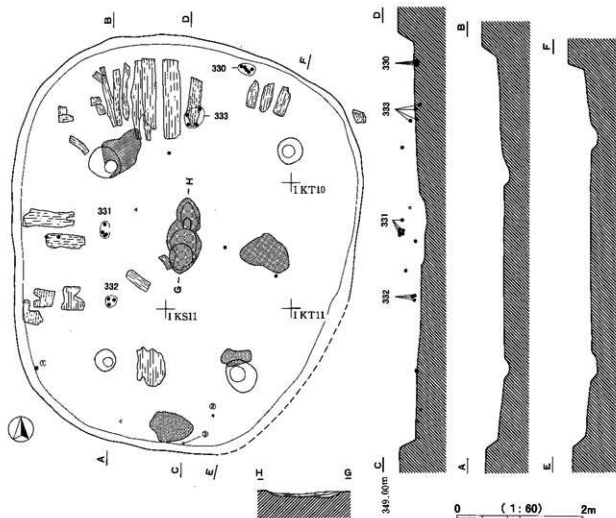


0 (1:60) 2m

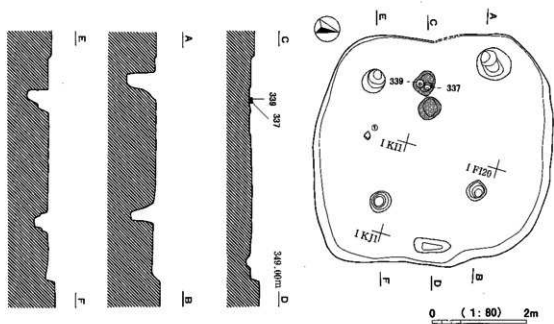
SB319

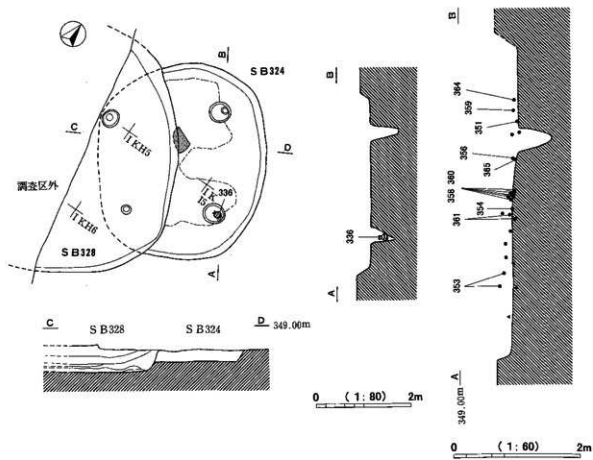


SB320遺物分布図

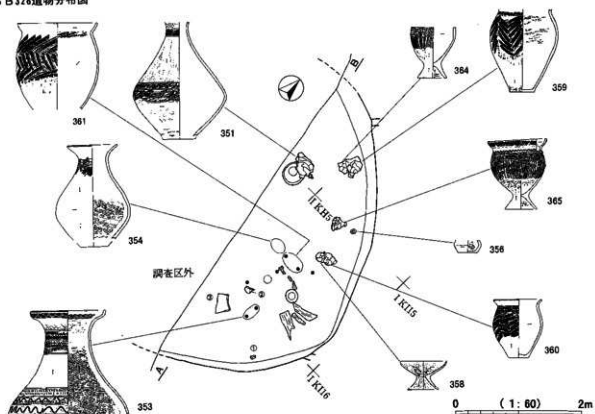


SB323

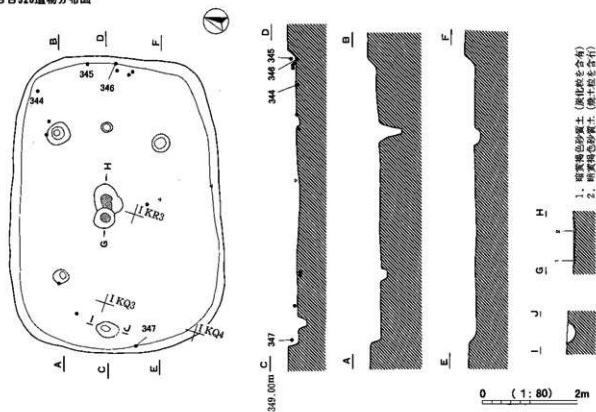




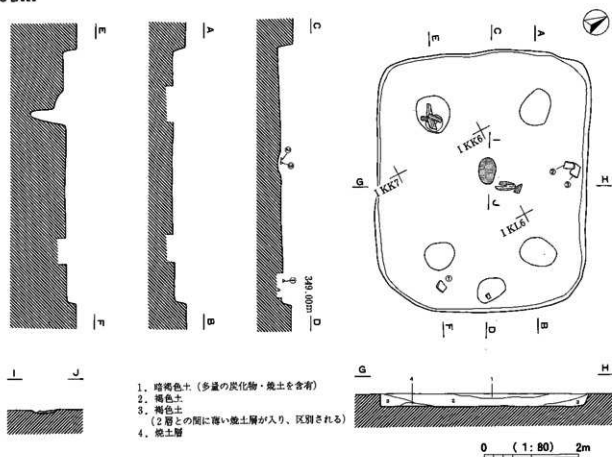
SB328遺物分布図



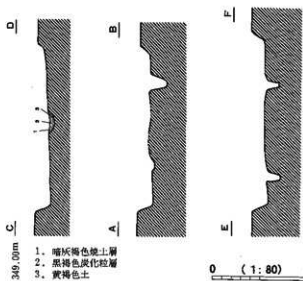
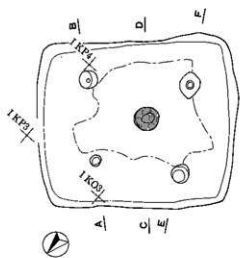
SB326遺物分布図



SB329

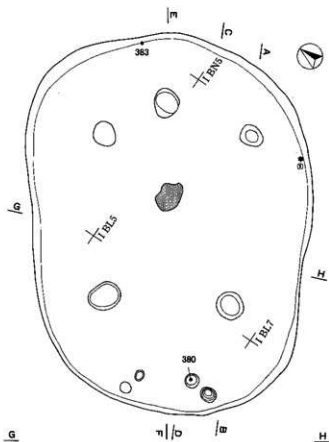



SB330



- 349.00m
1. 暗灰褐色粘土層
 2. 灰褐色炭化粘層
 3. 黃褐色土

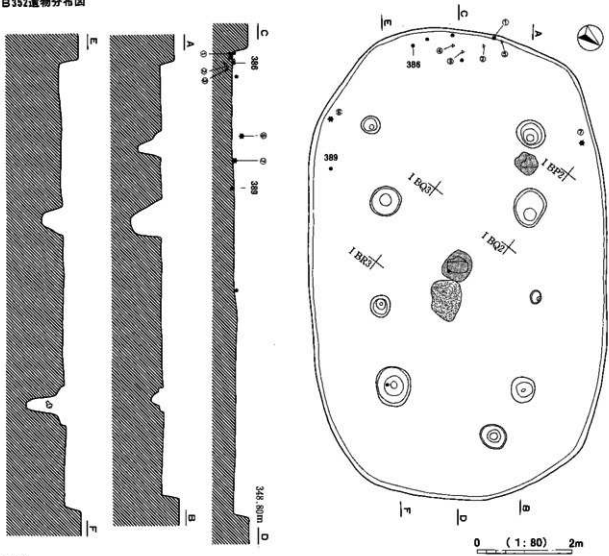
SB351



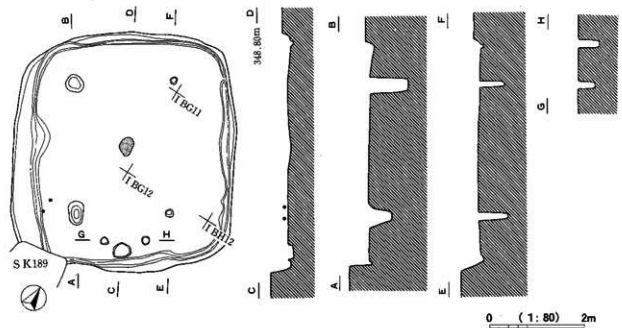
- 349.00m
1. 暗褐色砂質土

0 (1:80) 2m

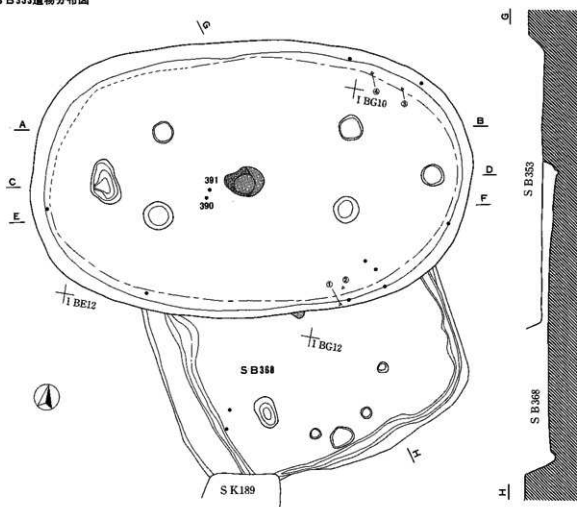
S B 352遺物分布図




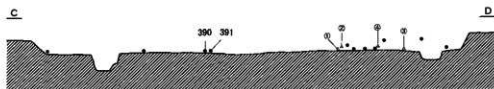
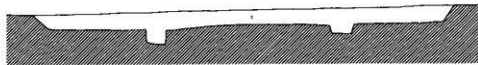
S B 368



SB353遺物分布図

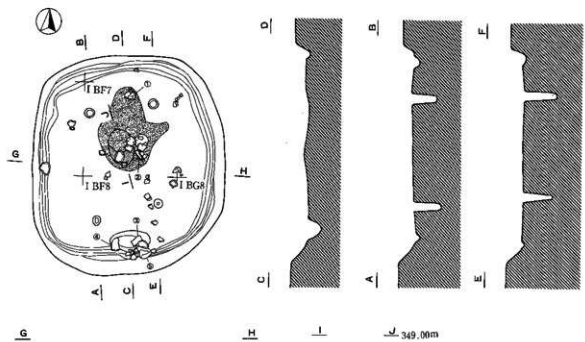


A B 348.80m



0 (1:60) 2m

SB354遺物分布図(1)

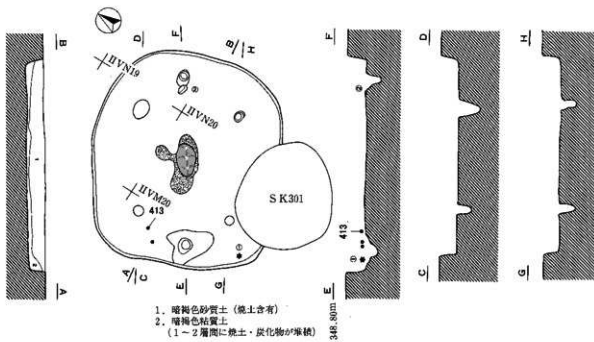


1. 暗褐色砂質土 (焼土・炭化物が交互に混じる)
2. 暗褐色砂質土 (少量の炭化物を含有)

1. 炭化物層
2. 暗褐色砂質土 (焼土含有)
3. 焼土層

0 (1:80) 2m

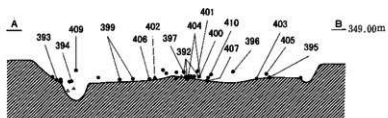
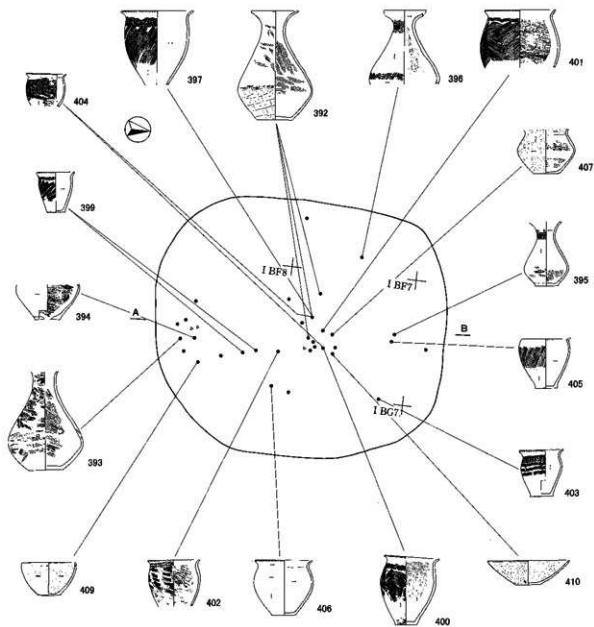
SB355



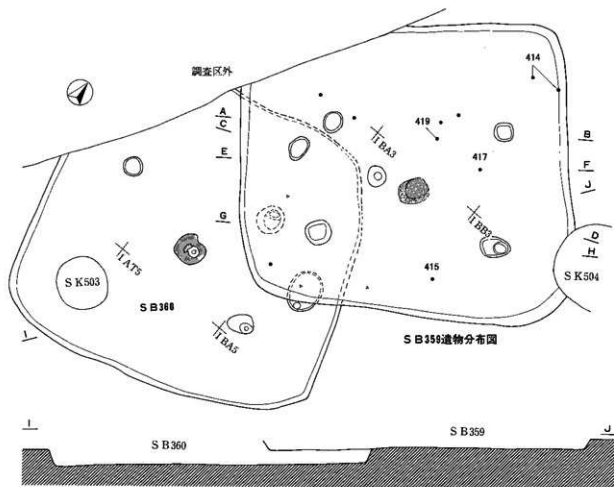
1. 暗褐色砂質土 (焼土含有)
2. 暗褐色粘質土
(1-2層間に焼土・炭化物が連続)

0 (1:80) 2m

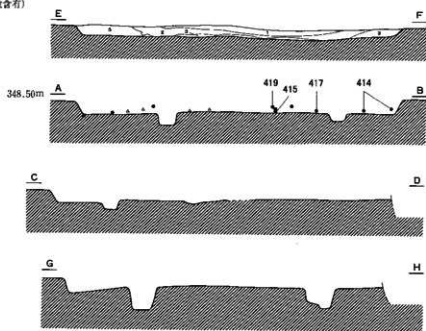
S B 354遺物分布図(2)



0 (1:60) 2m

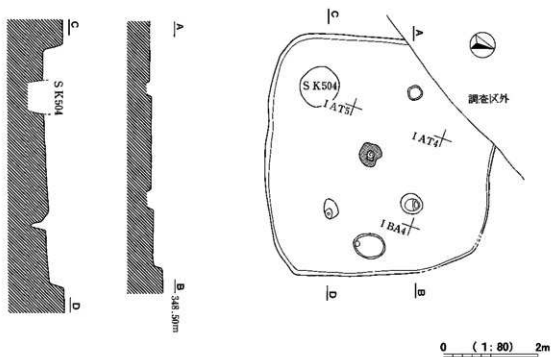


1. 暗褐色砂質土 (炭化物・施土粒含有)
2. 炭化物・施土層
3. 暗褐色砂質土

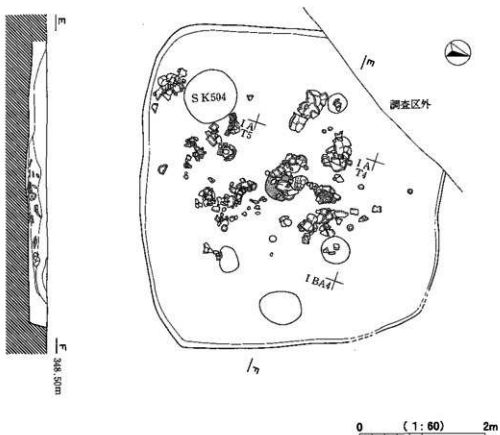


0 (1:60) 2m

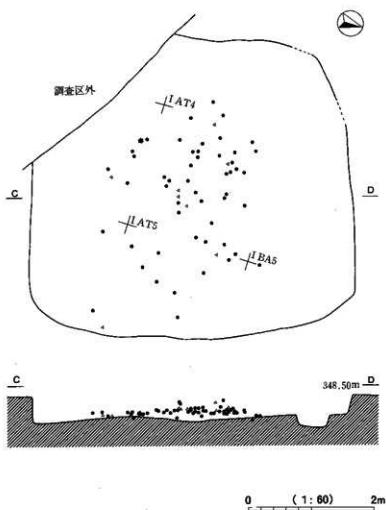
SB360



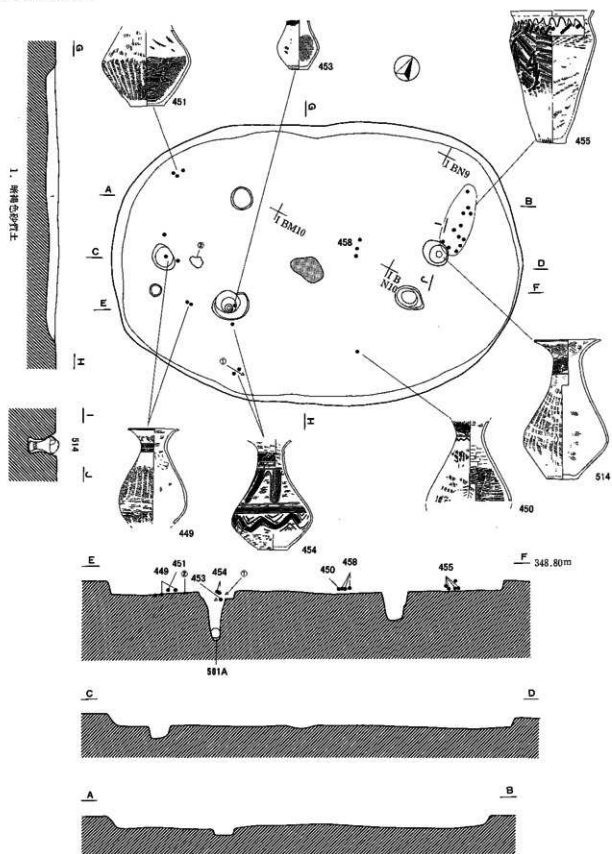
SB360遺物分布図(1)

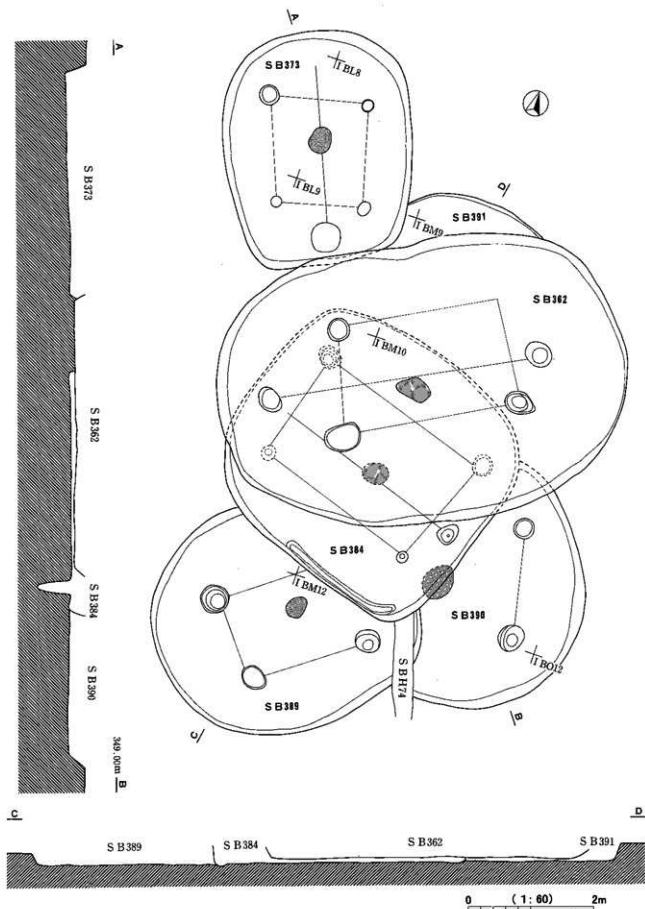


SB360遺物分布図(2)

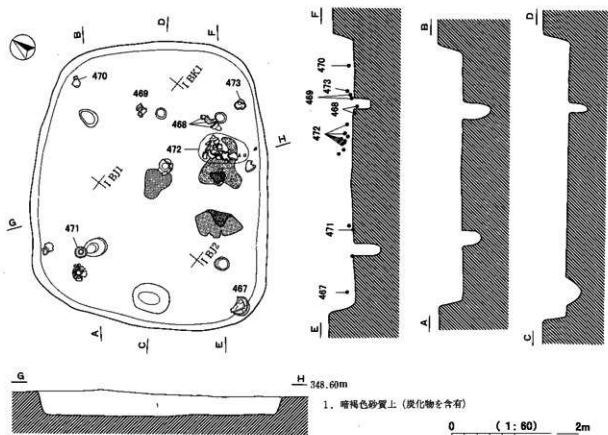


S B362:遺物分佈圖

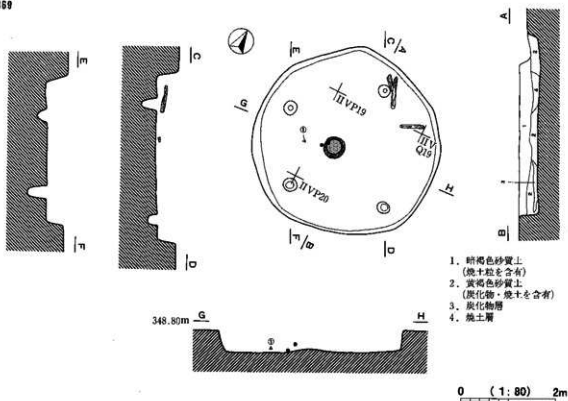




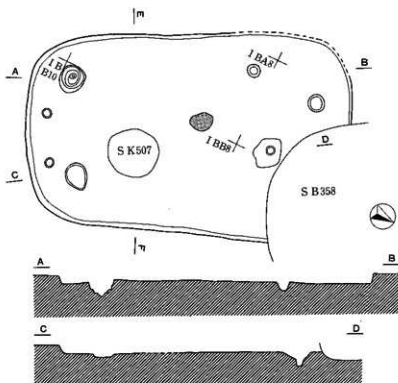
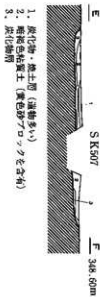
SB363遺物分布図



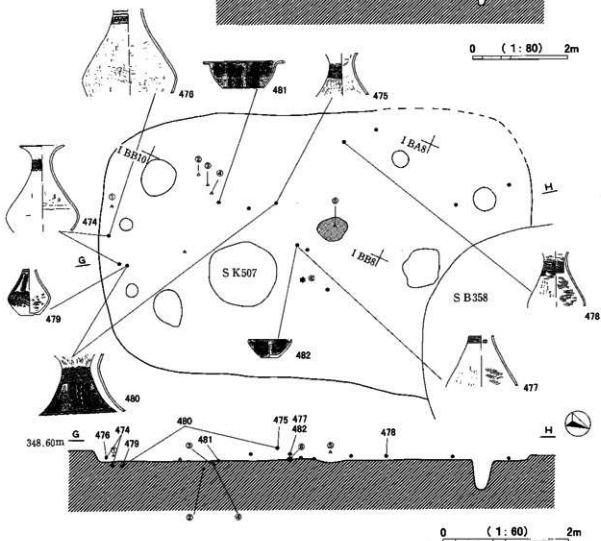
SB369



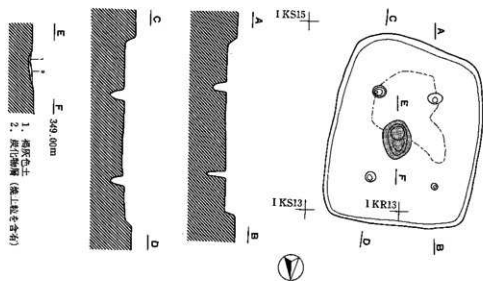
SB364



SB364遺物分布図

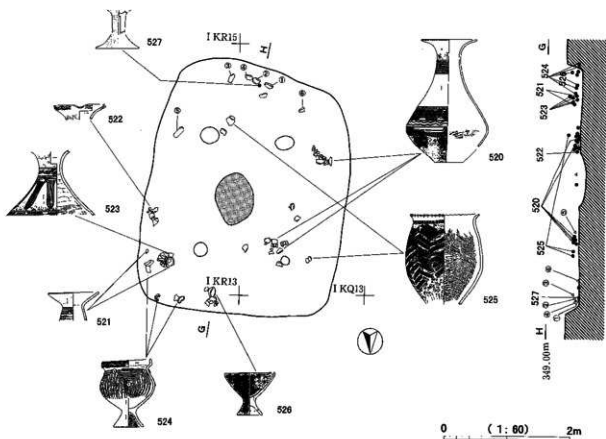


SB401

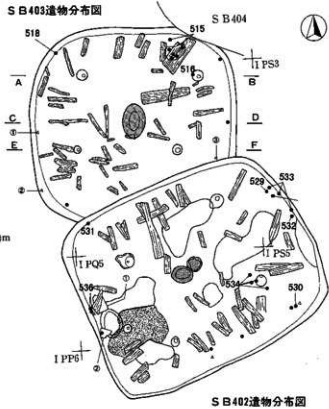
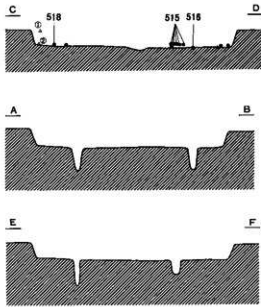


0 (1:80) 2m

SB401遺物分布図



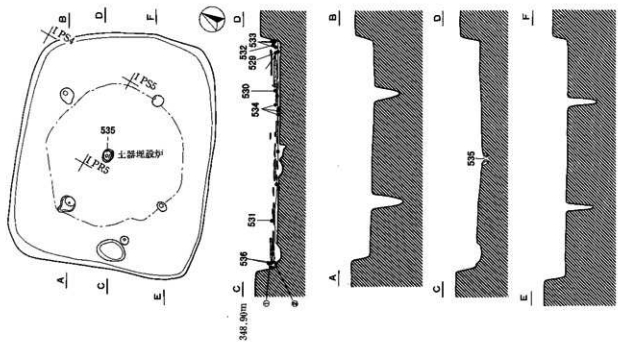
0 (1:60) 2m



SB402遺物分布図




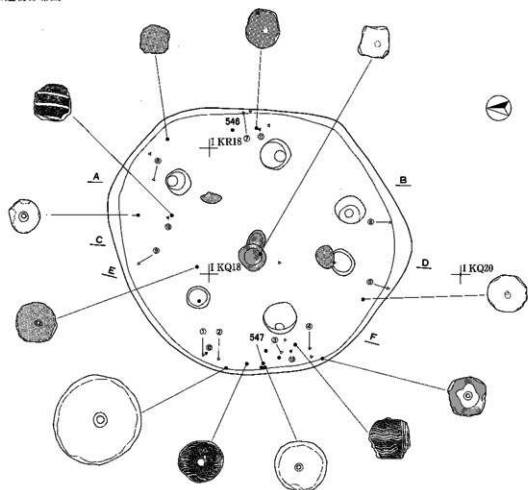
0 (1:80) 2m

SB402



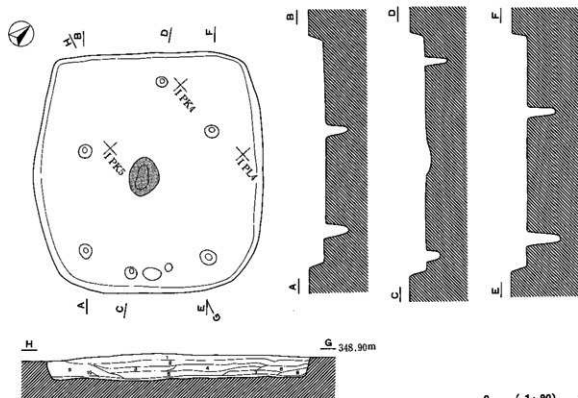
0 (1:80) 2m

SB405遺物分布図



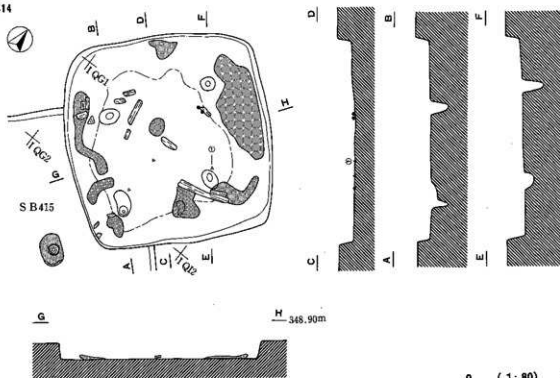
0 (1:60) 2m

SB409

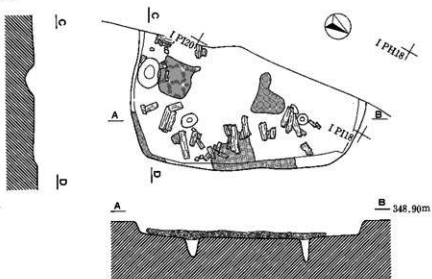


- | | |
|---------------------|---------------------|
| 1. 暗褐色土 | 6. 灰黄褐色土 |
| 2. におい黄褐色土 (炭化粒を含有) | 7. 炭化物層 |
| 3. 炭化物層 | 8. におい黄褐色土 (焼土粒を含有) |
| 4. 炭土 | 9. 暗褐色土 |
| 5. 梅灰色粘質土 | 10. 灰黄褐色粘質土 |

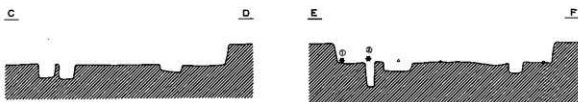
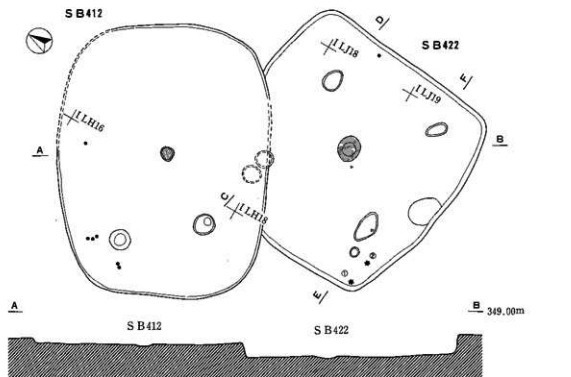
SB414



SB411炭化材分布図

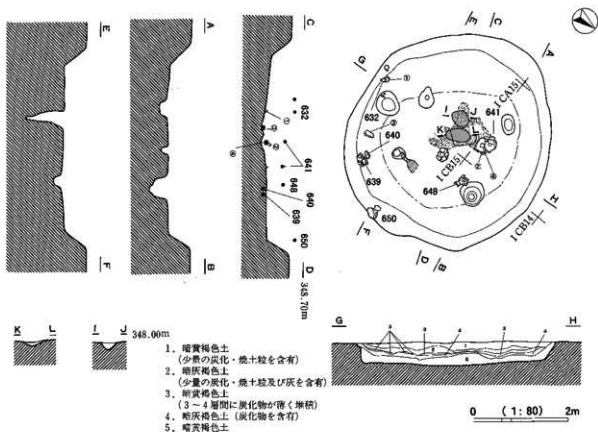


0 (1:80) 2m

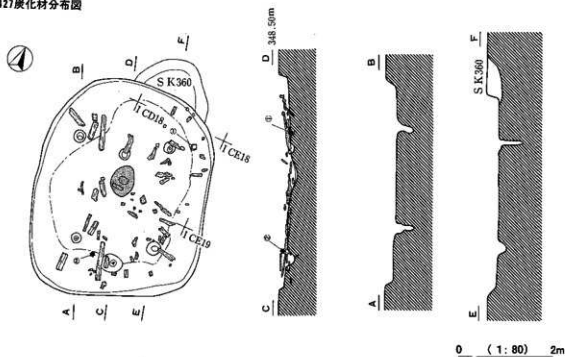


0 (1:80) 2m

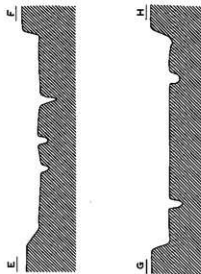
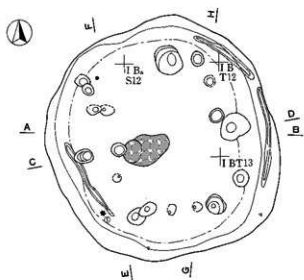
SB425遺物分布図




SB427炭化材分布図



SB426



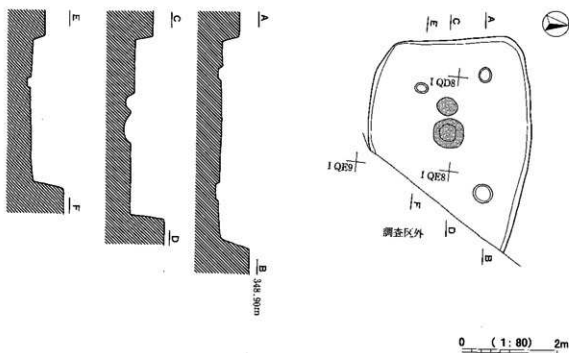
0 (1:80) 2m



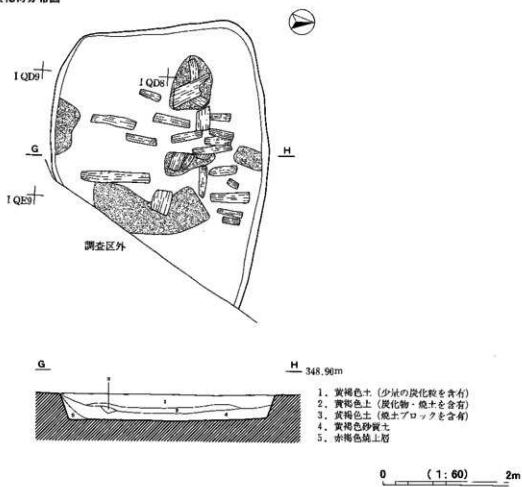
0 (1:60) 2m

1. 黄褐色土
2. 暗黄褐色土 (多量の炭化物・焼土粒を含有)
3. 赤土層
4. 暗黄褐色土 (多量の炭化物を含有)
5. 暗黄褐色土 (多量の炭化物・焼土粒を含有)
6. 黄褐色土
7. 暗黄褐色土 (多量の炭化物・焼土粒を含有)
8. 黄褐色土

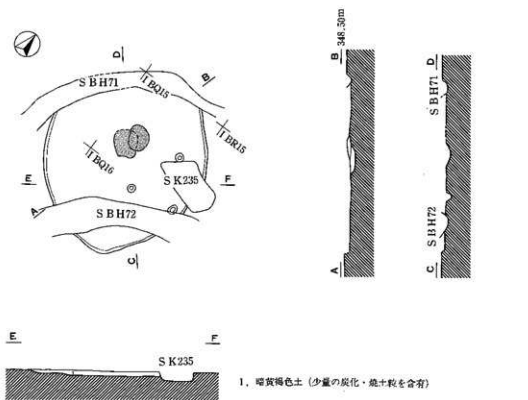
SB429



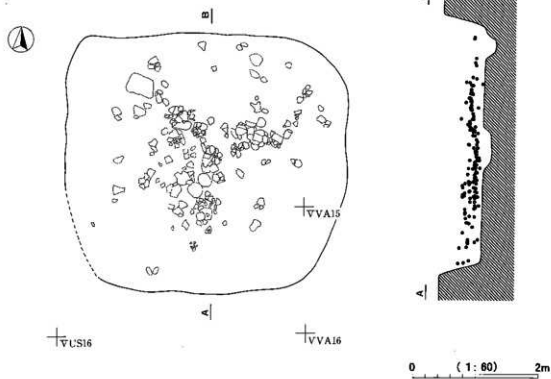
SB429炭化材分布図

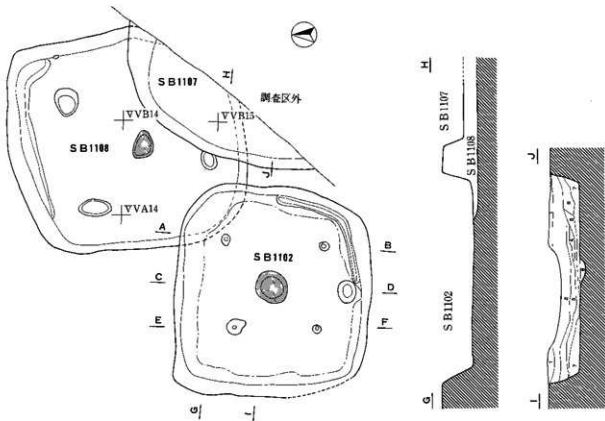


SB450



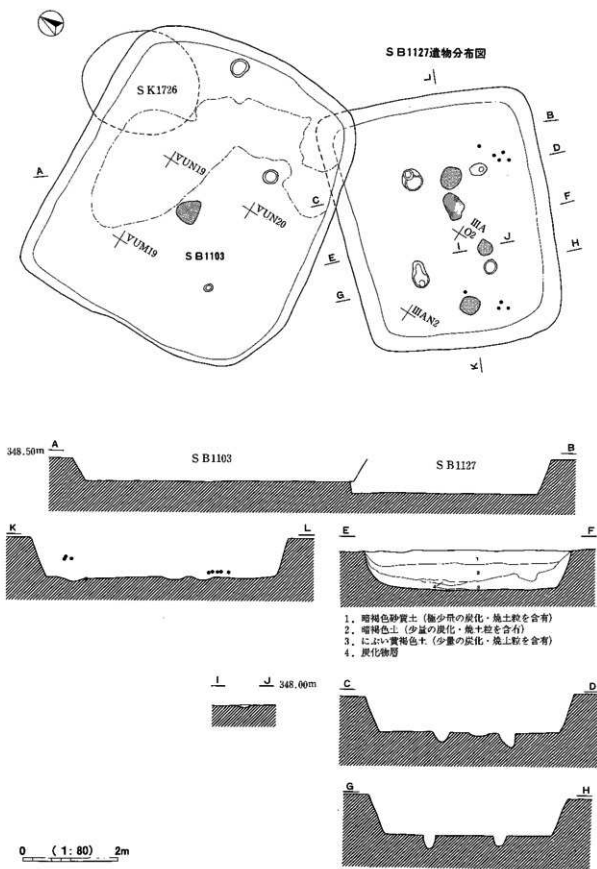
SB1102遺物分布図



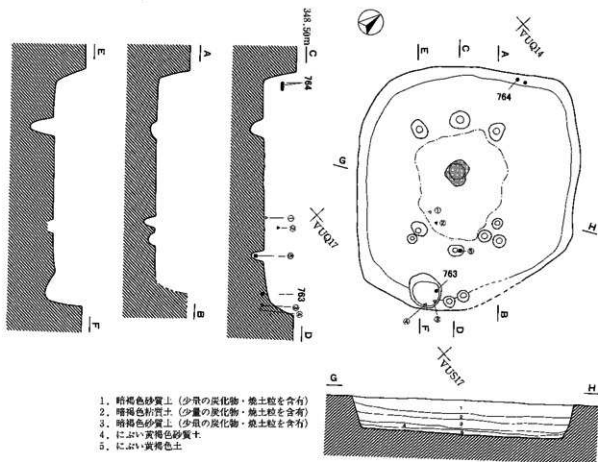


1. 褐色砂質土 (灰化・硬土層を含む)
2. 黒褐色砂質土 (灰化・硬土層を含む)
3. 黒褐色土 (灰化・硬土層を含む)
4. 細かい黄褐色土 (灰化層・灰白色土を含む)
5. 黒褐色土
6. 灰化層、硬土層、細かい黄褐色土(アロックスを含む)
7. 黒褐色土 (灰化・硬土層を含む)
8. 灰化・硬土層を含む、6層よりも含有量が多い

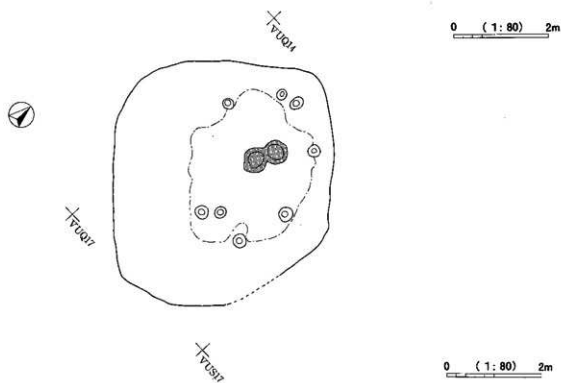
0 (1:80) 2m



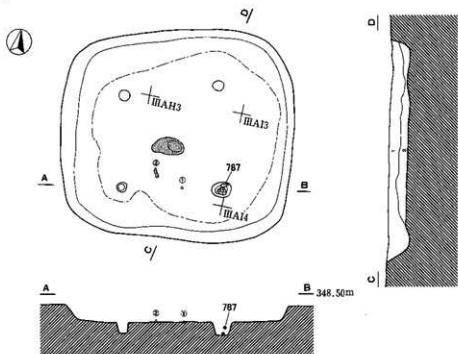
SB1106(1) 遺物分布図



SB1106(2)

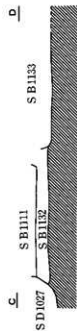
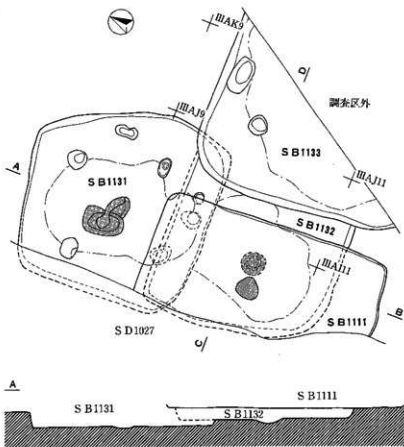


SB1110



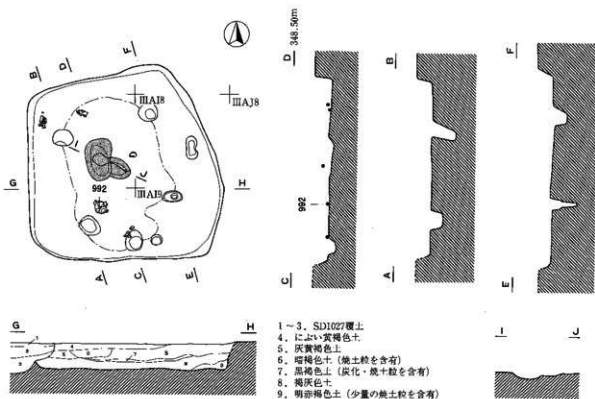
1. 灰褐色土 (酸化物質を含む)
2. 灰化層 (多量の腐土を含む)

0 (1:80) 2m

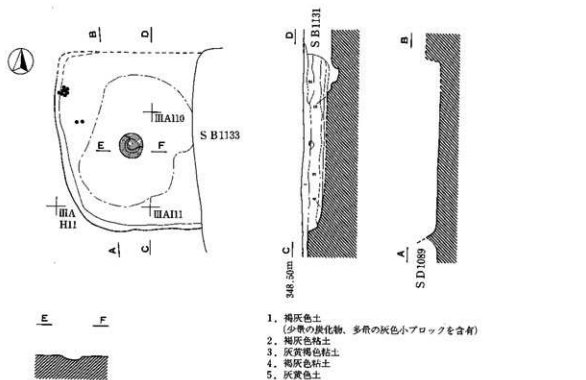


0 (1:80) 2m

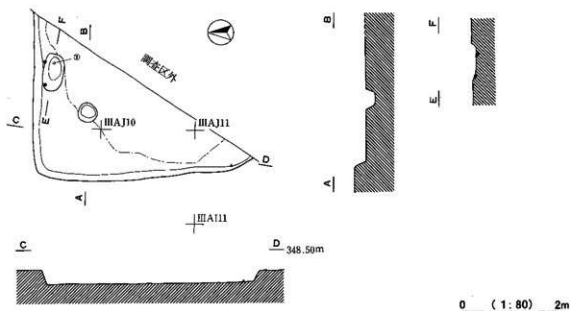
SB1131遺物分布図



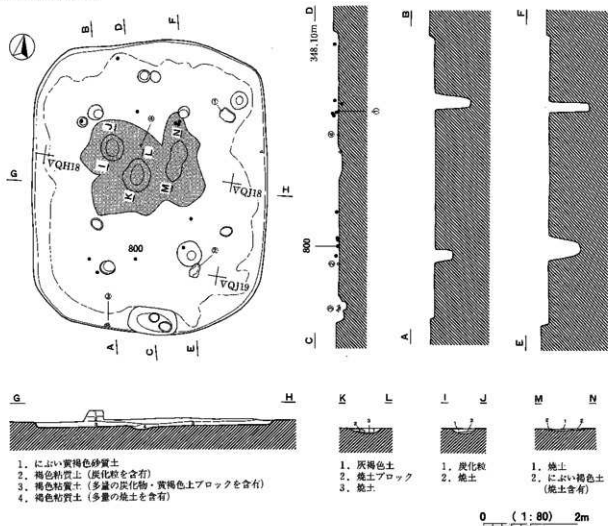
SB1132遺物分布図



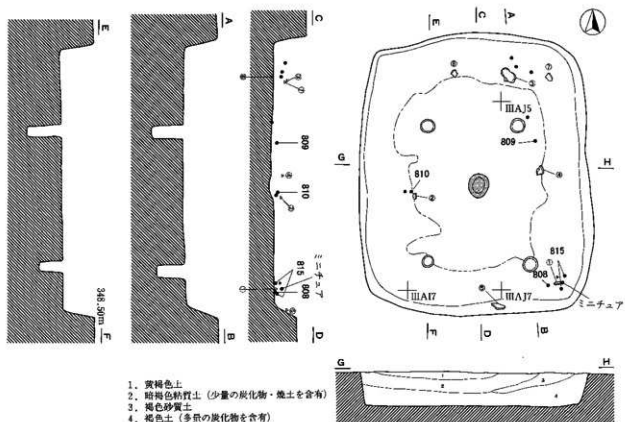
SB1133



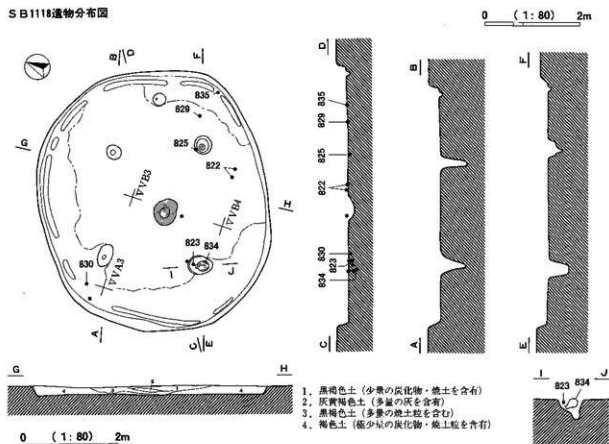
SB1112遺物分布図



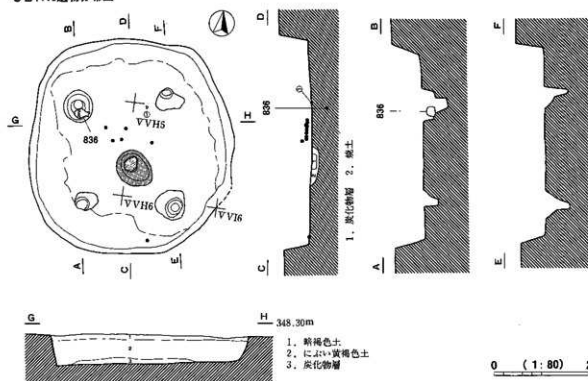
SB1113遺物分布図



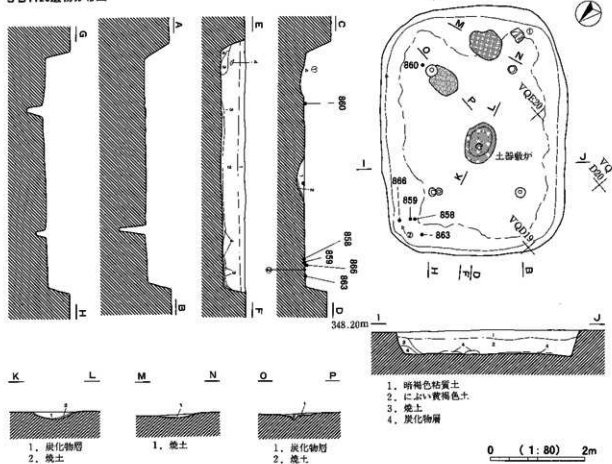
SB1118遺物分布図



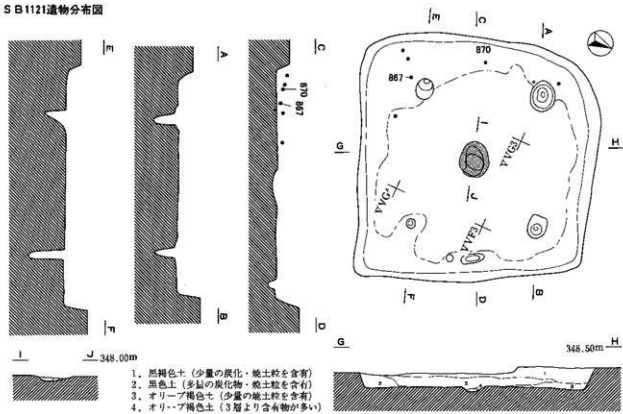
SB1119遺物分布図



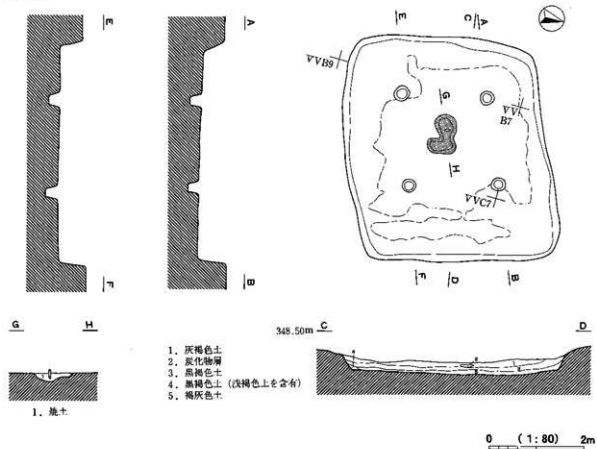
SB1120遺物分布図



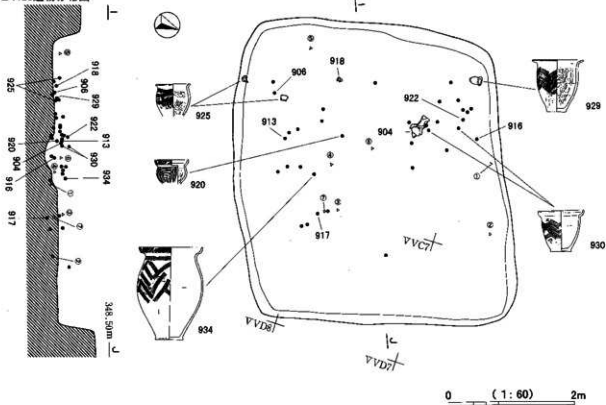
SB1121遺物分布図



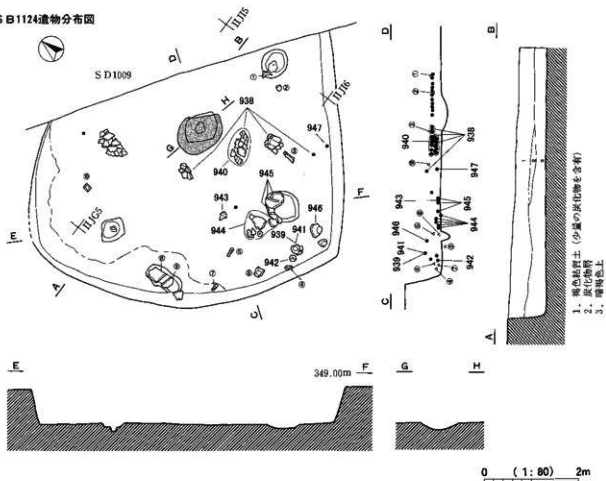
SB1123

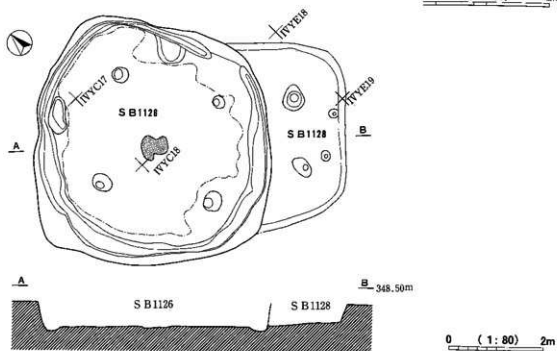
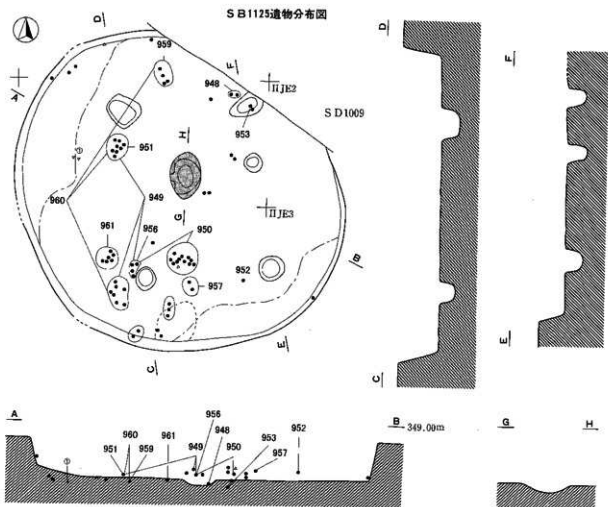


SB1123遺物分布図

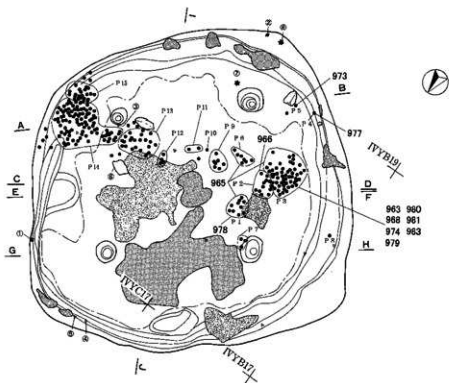



SB1124遺物分布図

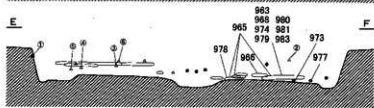
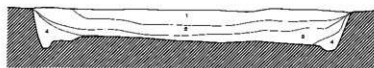




SB1126遺物分布図



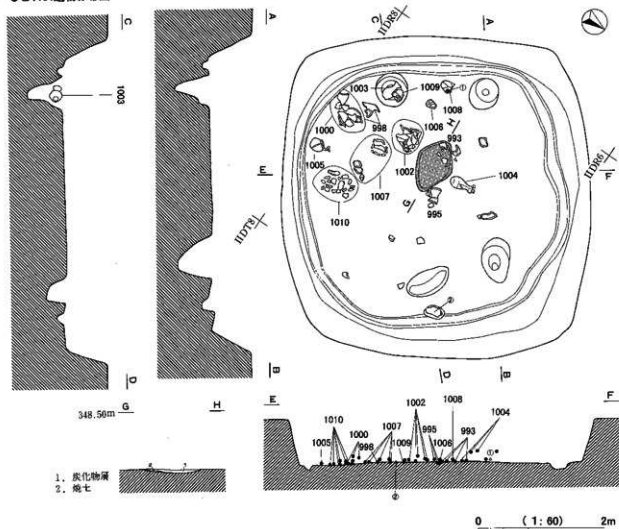
C D 348.50m



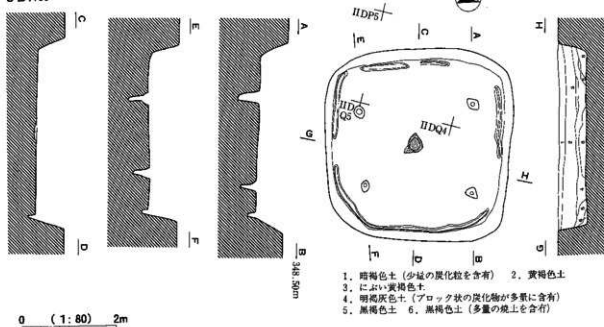
1. 黒褐色砂状土 (稀少量の炭化・焼土混在を含む)
2. 黒褐色砂状土 (少量の炭化物・焼土を含む)
3. 黒褐色土 (少量の炭化物・焼土を含む。若干の灰土を含む)
4. 黒褐色土

0 (1:60) 2m

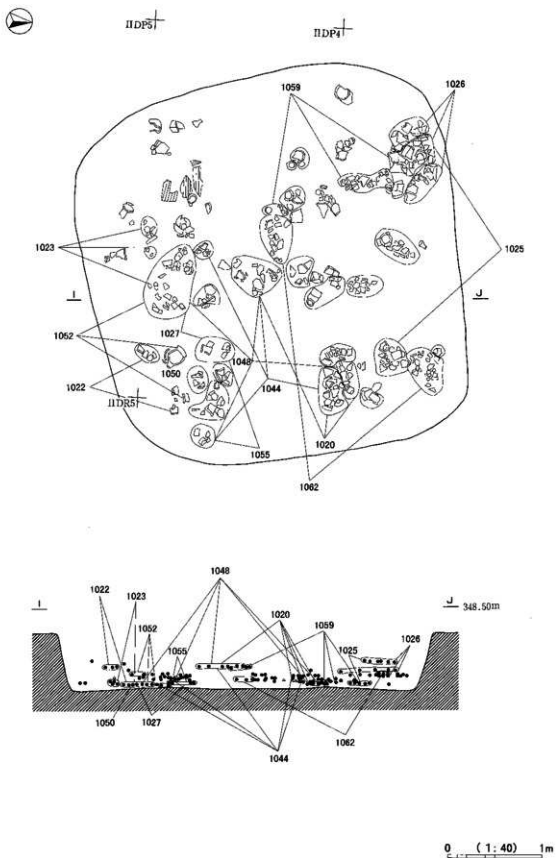
SB1134遺物分布図



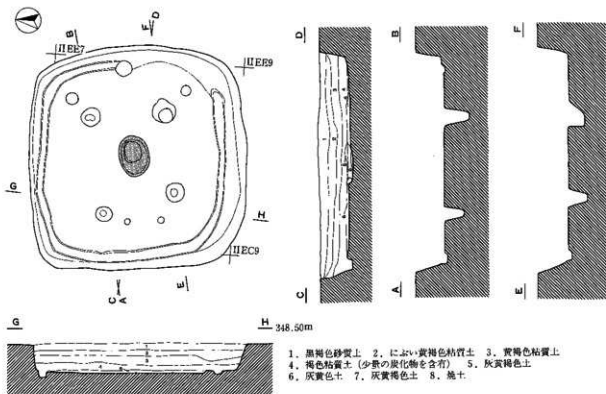
SB1135



SB1135遺物分布図

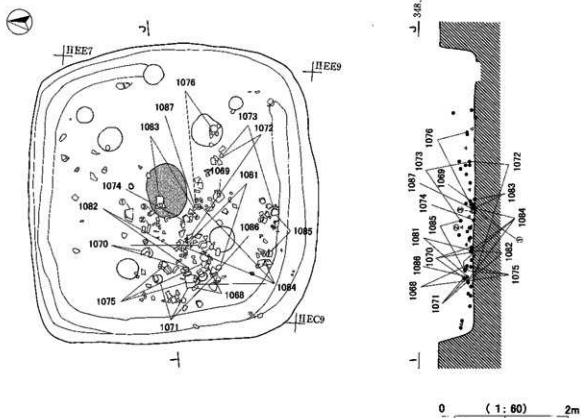


SB1136

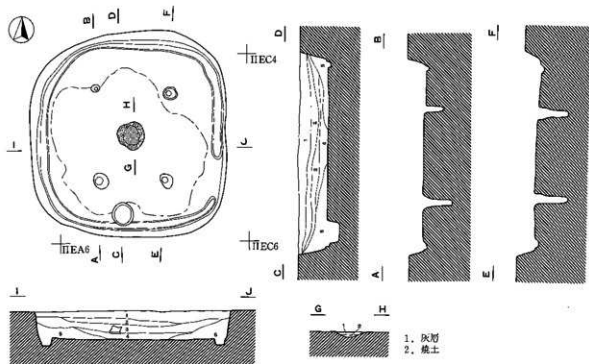


0 (1:80) 2m

SB1136遺物分布図



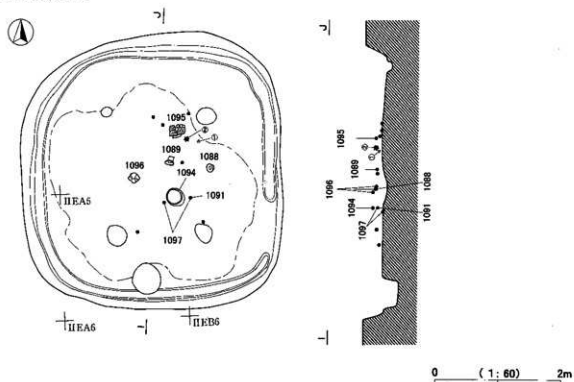
SB1137



1. 濃い黄褐色粘質土
 2. 黒褐色粘質土 (炭化・炭土粒を含有)
 3. 褐色粘質土
 (炭化・炭土粒を含有、2層より少ない)
4. 炭化物層
 5. 暗褐色粘質土 (少量の炭化粒を含有)

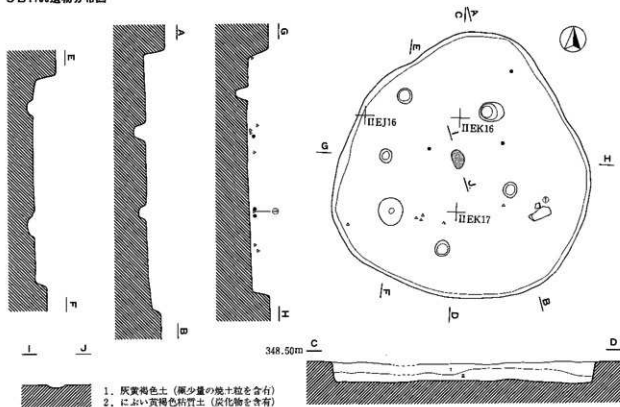
0 (1:80) 2m

SB1137遺物分布図

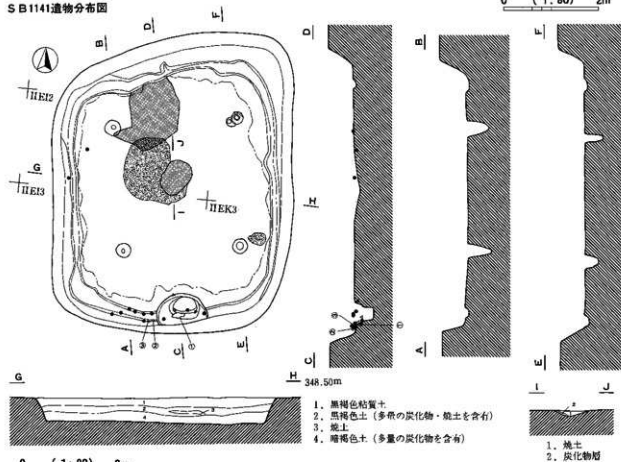


0 (1:80) 2m

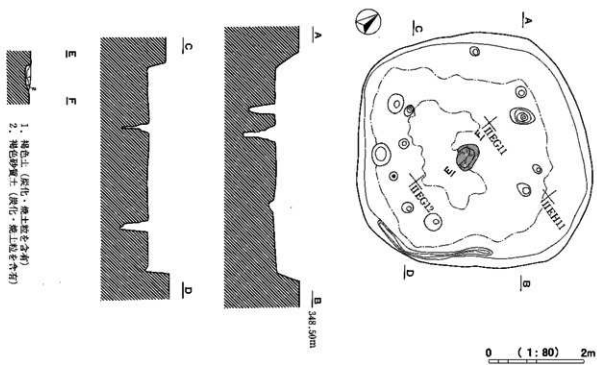
SB1138遺物分布図



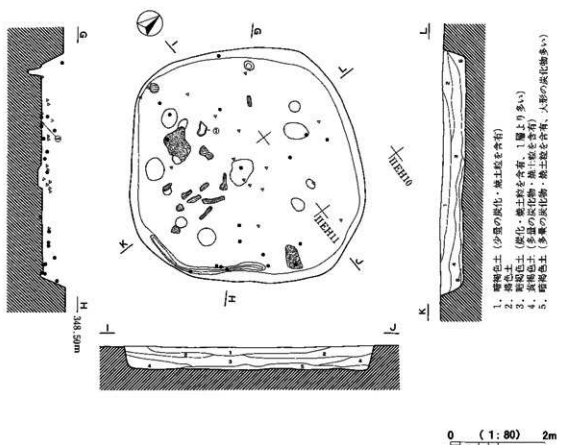
SB1141遺物分布図



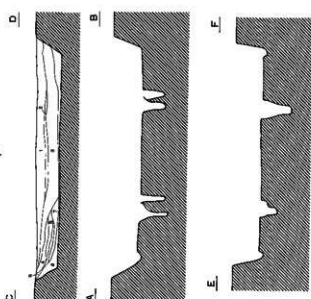
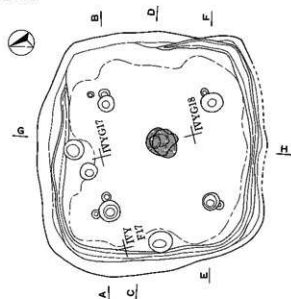
SB1139



SB1139遺物分布図

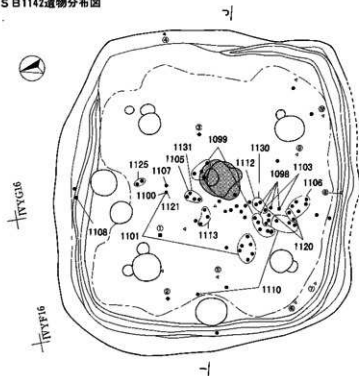


SB1142

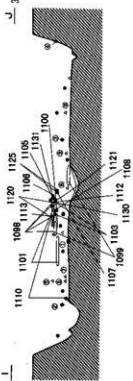


1. 暗褐色土 (少量の炭化物・焼土を含有)
2. 黒褐色土 (多量の炭化物を含有、遺物多い)
3. 暗褐色土 (炭化物・焼土・褐色砂を含有)
4. 暗褐色土 (少量の炭化物・焼土・褐色砂を含有、遺物出土)
5. 炭化物層
6. 黒褐色土 (少量の炭化・焼土粒を含有)
7. 炭化物層
8. 黒褐色土 (少量の炭化物・褐色砂を含有)
9. 焼土

SB1142遺物分布図

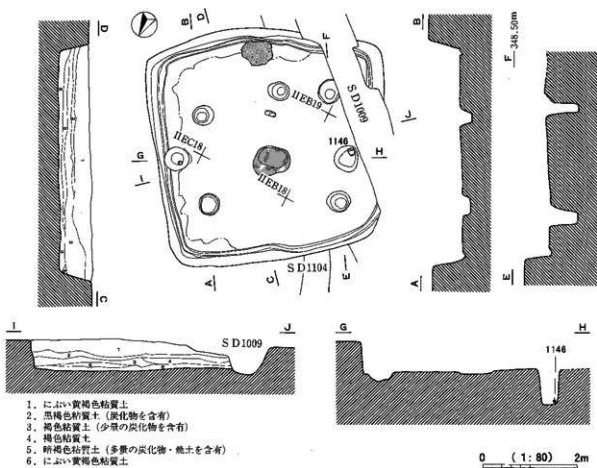


0 (1:80) 2m

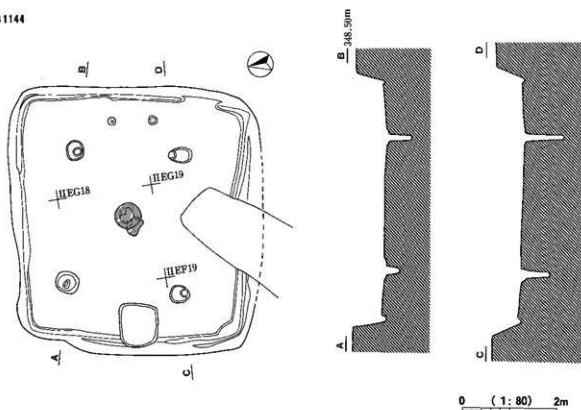


0 (1:60) 2m

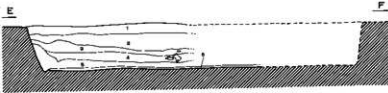
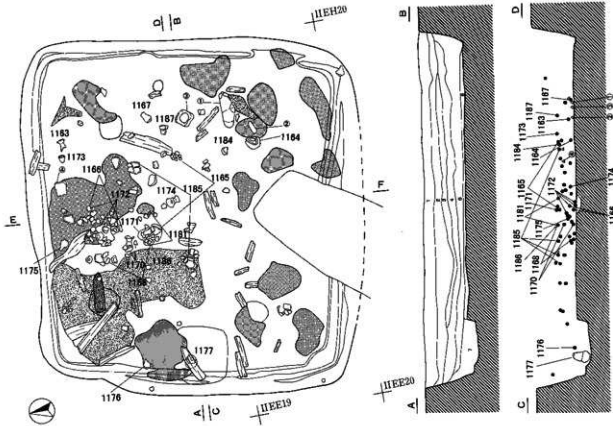
SB1143



SB1144



S B1144遺物分布図

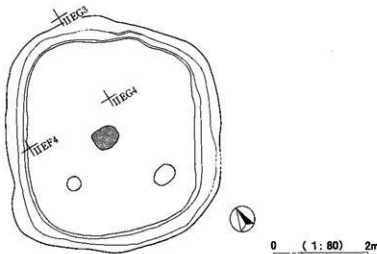


F 348.50m

1. 灰黄褐色砂質土
2. におい黄褐色土
3. 暗褐色土 (炭化物を含有)
4. 炭化物層 (焼土粒を含有、遺物多い)
5. 炭化物層 (多量の焼土粒を含有)
6. 灰黄褐色土
7. 黒褐色土 (焼土粒を含有)

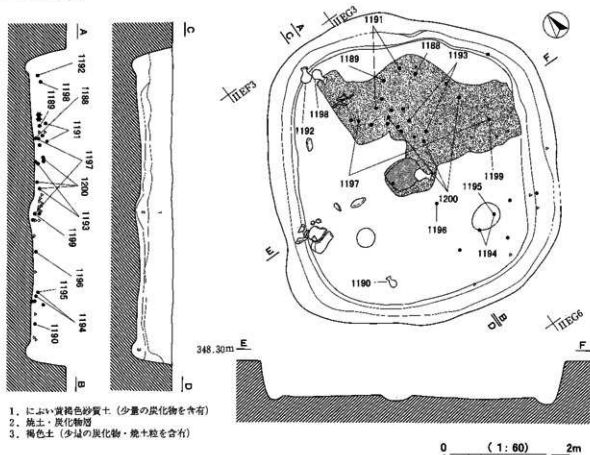
0 (1:80) 2m

SB1146

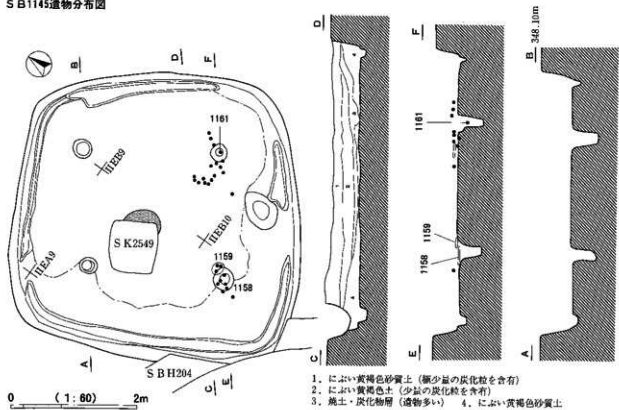


0 (1:80) 2m

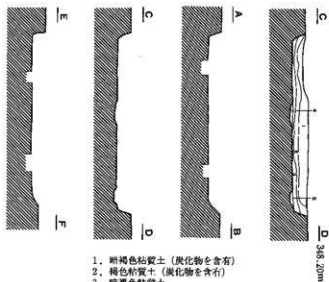
SB1146遺物分布図



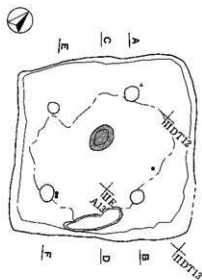
SB1145遺物分布図



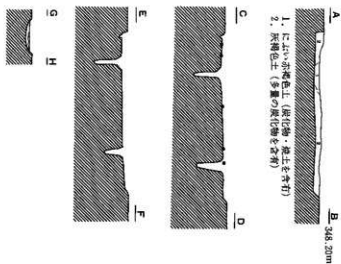
SB1149



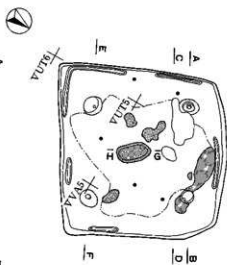
1. 暗褐色粘質土 (炭化物を含有)
2. 褐色粘質土 (炭化物を含有)
3. 暗褐色粘質土
4. 焼土
5. 不明



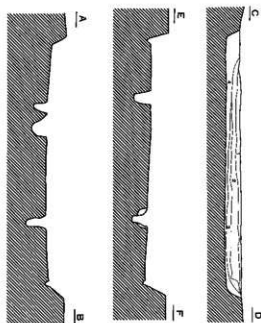
SB1154遺物分布図



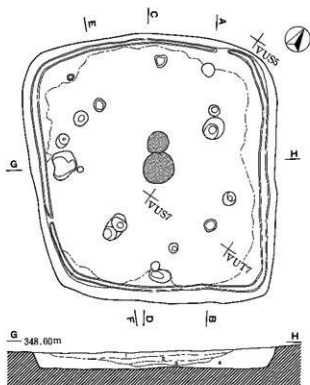
1. 暗褐色粘土 (炭化物・焼土を含有)
2. 灰褐色土 (少量の炭化物を含有)



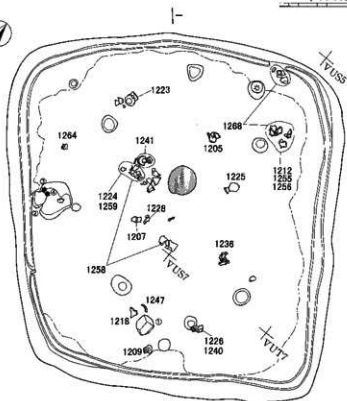
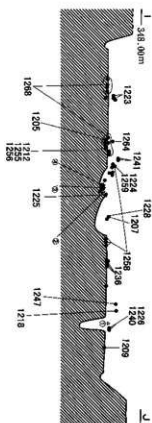
SB1155



1. 灰質褐色土 (炭少量の炭化・焼土粒を含有)
2. 黒褐色土 (炭化物・焼土を含有)
3. 灰質褐色土 (多量の灰・焼土を含有)
4. 褐色土 (焼土を含有)



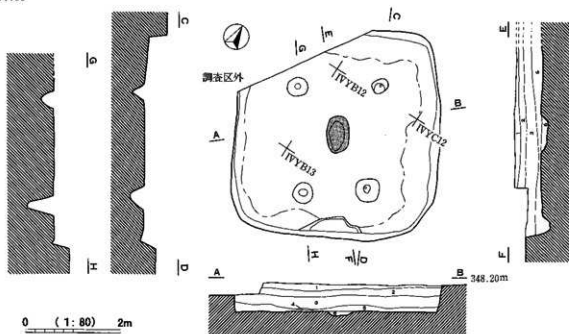
SB1155遺物分布図



0 (1:80) 2m

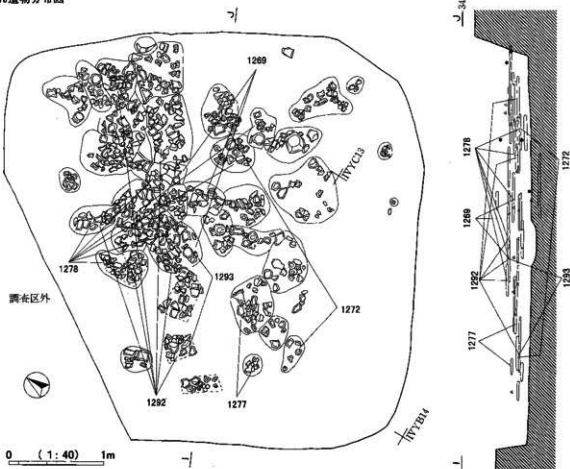
0 (1:60) 2m

SB1156

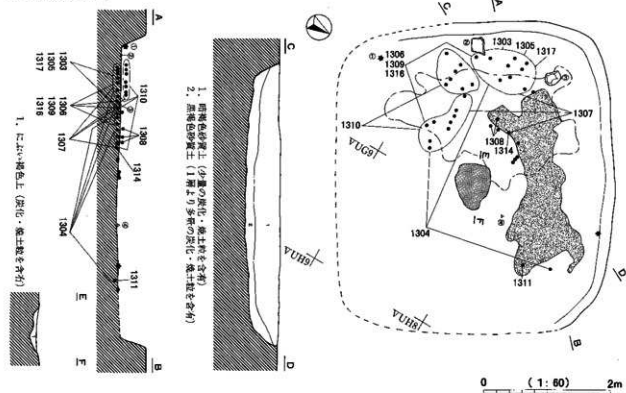


1. 暗褐色土
(極少量の炭化物・焼土粒及び褐色土を含有)
2. に近い黄褐色土
(極少量の炭化物・焼土粒を含有)
3. 黒褐色土 (炭化物・焼土粒を含有、遺物多い)
4. 焼土
5. 暗褐色土 (極少量の炭化物・焼土粒及びアロク状の褐色土を含有)
6. 焼土

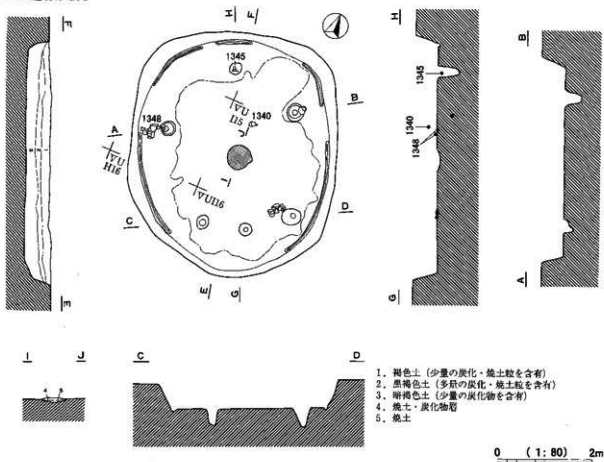
SB1156遺物分布図



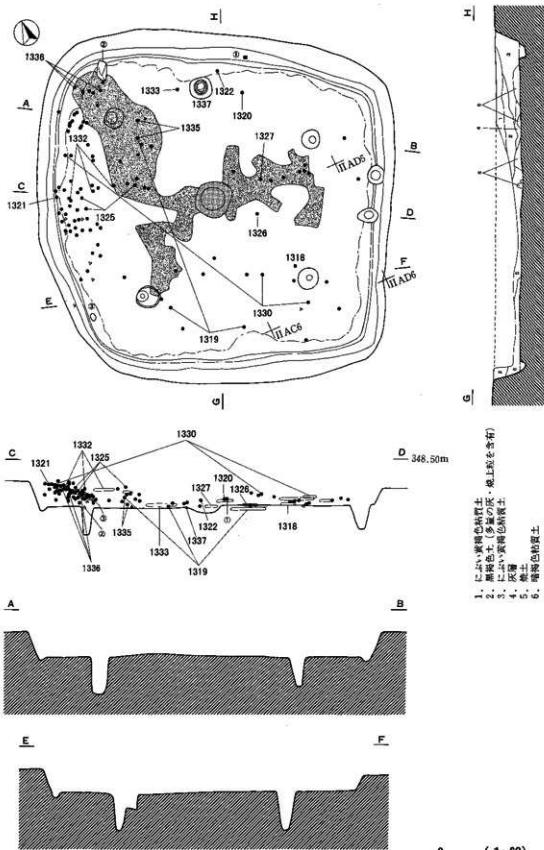
SB1157遺物分布図



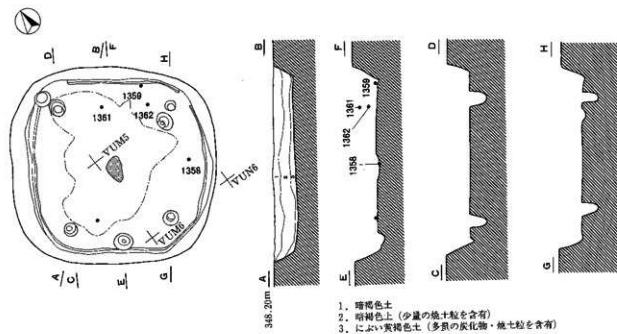
SB1162遺物分布図



SB1160遺物分布図

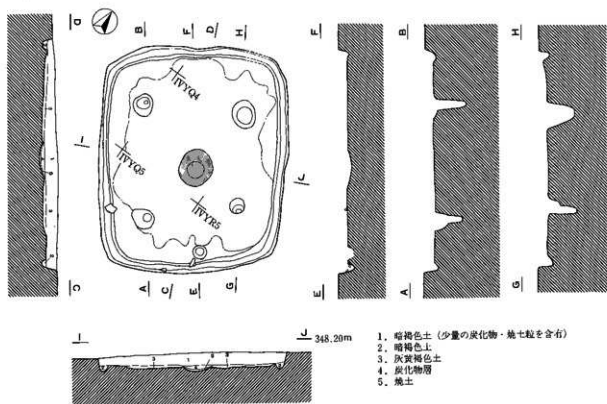


SB1163遺物分布図



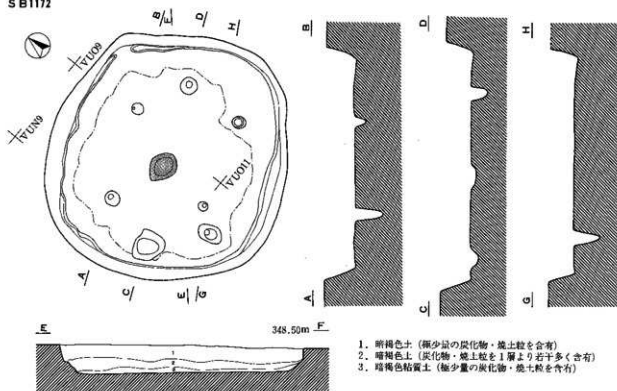
0 (1:80) 2m

SB1164



0 (1:80) 2m

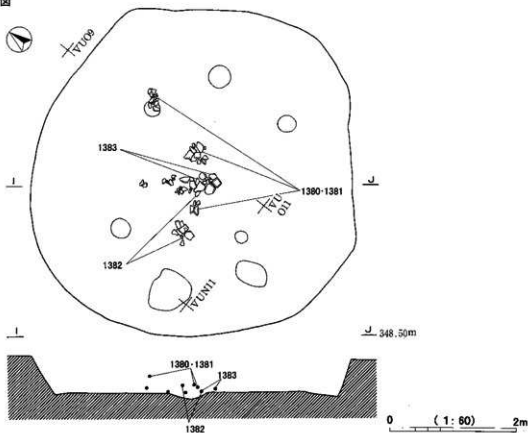
SB1172



1. 暗褐色土 (極少量の炭化物・焼土粒を含有)
2. 暗褐色土 (炭化物・焼土粒を1層より若干多く含有)
3. 暗褐色粘質土 (極少量の炭化物・焼土粒を含有)

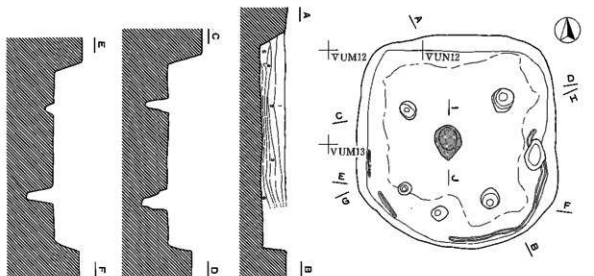
0 (1:80) 2m

SB1172遺物分布図

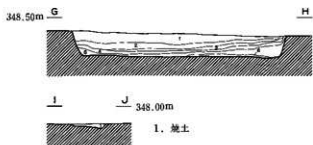


0 (1:60) 2m

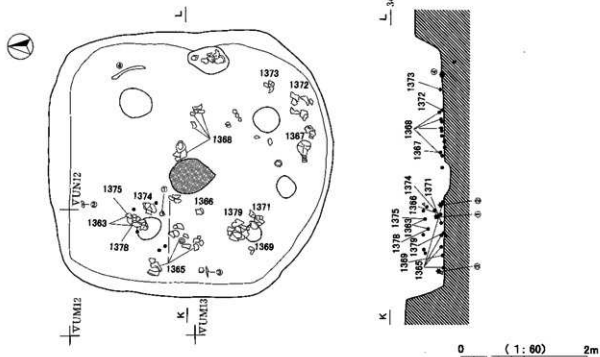
SB1174



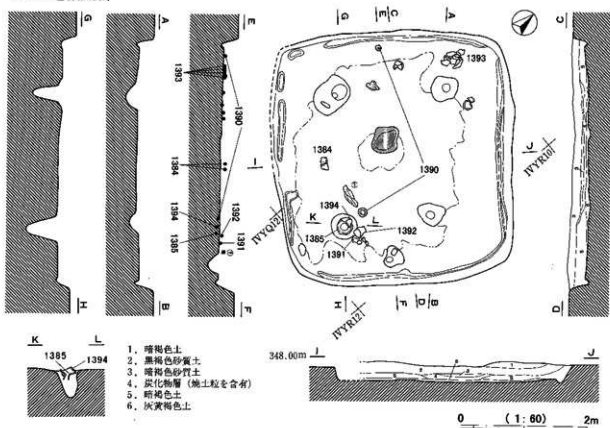
1. 褐色砂質土
2. 黒褐色土
3. 暗褐色砂質土
4. 黒褐色土 (多量の炭化物・焼土粒を含有、遺物少有り)
5. 暗褐色砂質土 (少量の炭化物・焼土粒を含有)
6. 暗褐色砂質土



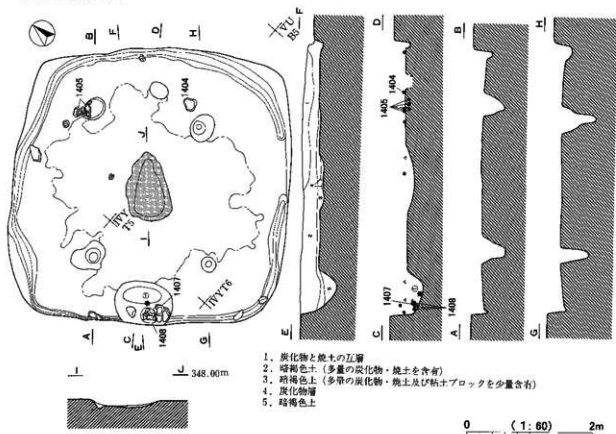
SB1174遺物分布図

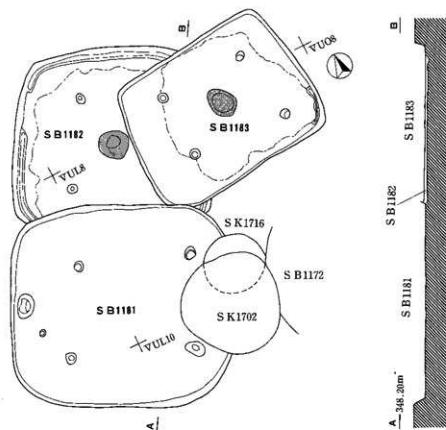


SB1175遺物分布図

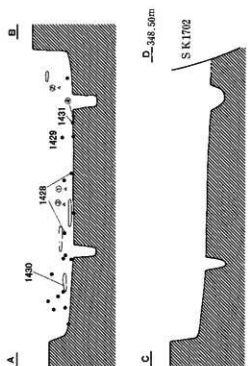
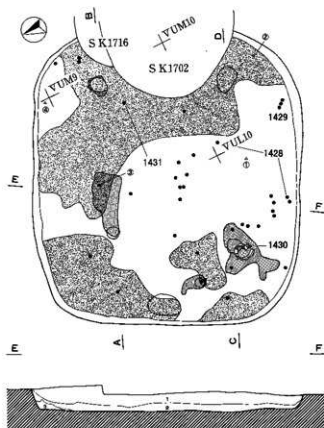


SB1177遺物分布図





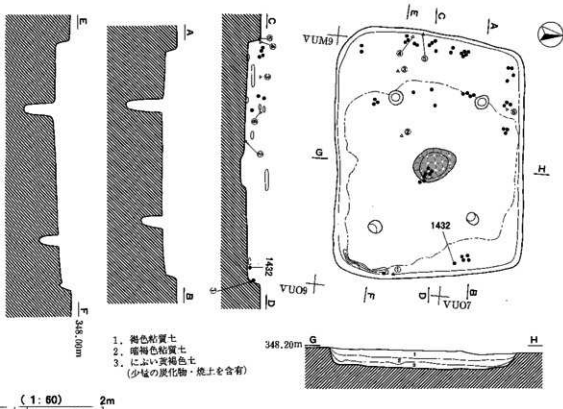
SB1181遺物分布図



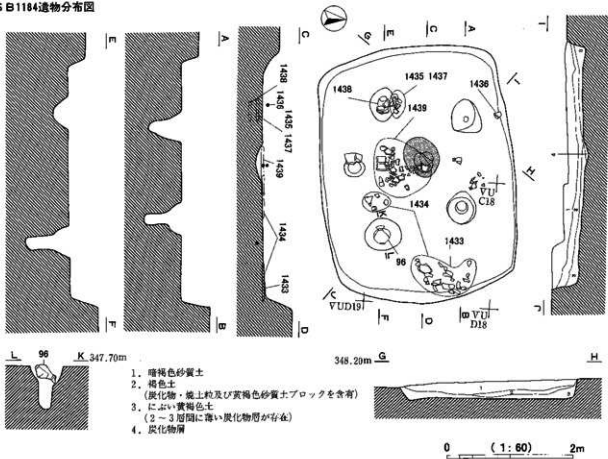
1. 灰質褐色粘質土 (少量の炭化物・焼土を含有)
2. により黄褐色粘質土 (炭化物及び少量の焼土を含有)
3. 不明

0 (1:60) 2m

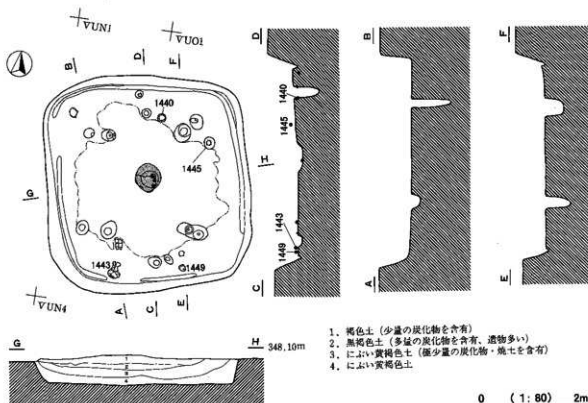
SBI183遺物分布図



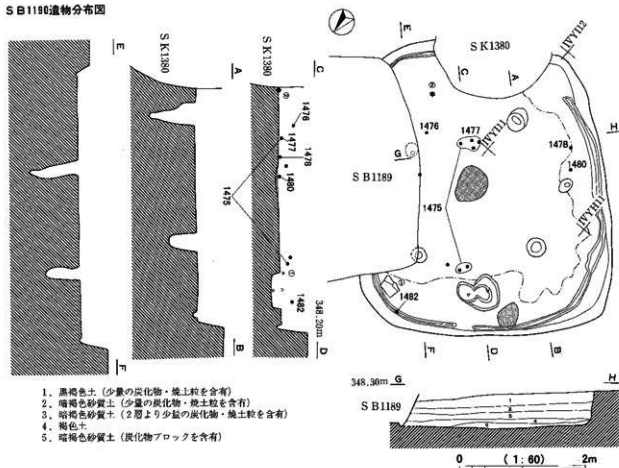
SBI184遺物分布図

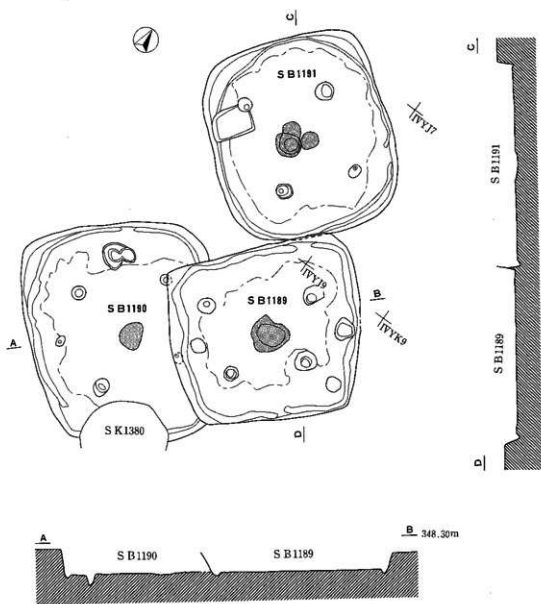


SB1186遺物分布図



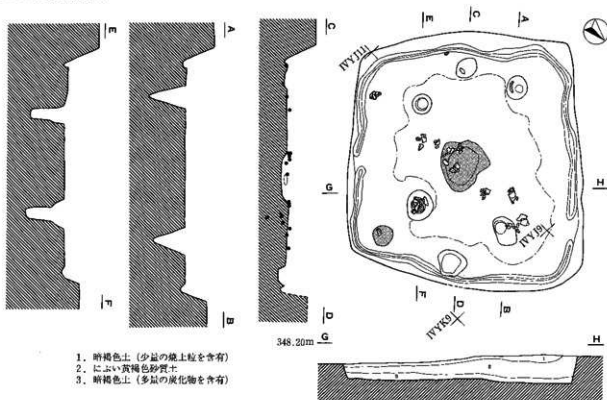
SB1190遺物分布図



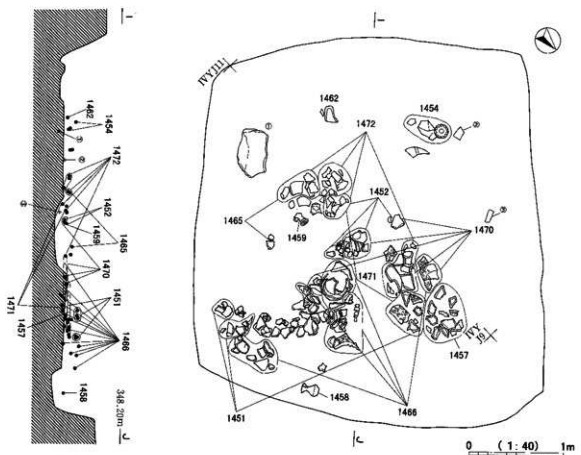


0 (1:80) 2m

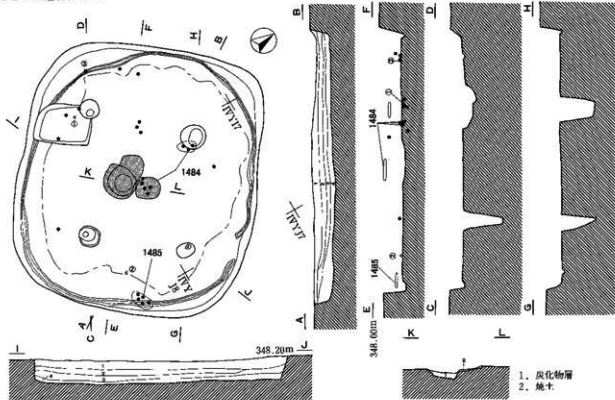
SB1189遺物分布図(1)



SB1189遺物分布図(2)

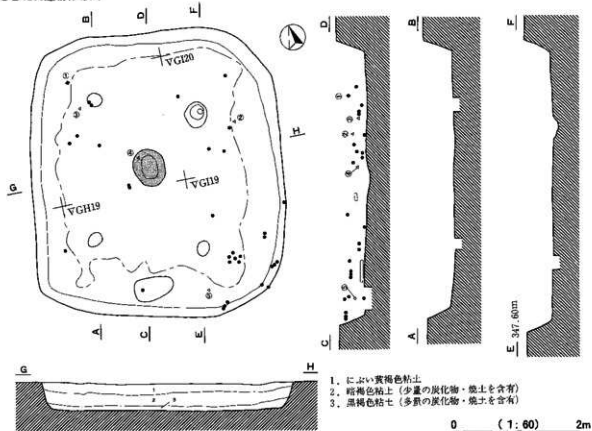


SB1191遺物分布図



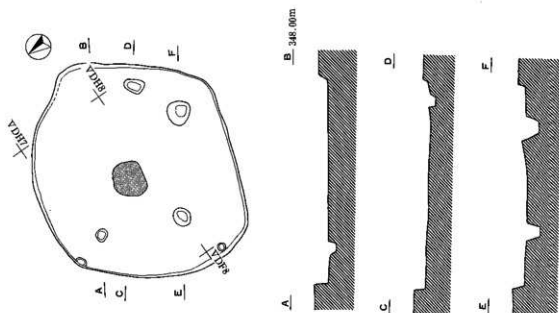
1. 暗褐色土 (多量の炭化物・焼土粒を含有、2-3層間に炭化物層が存在)
 2. 暗褐色土 (少量の炭化物・焼土を含有)
 3. 濃い黄褐色土 (多量の炭化物・焼土粒及び黄褐色土を含有) 4. 暗褐色土

SB1256遺物分布図




1. 濃い黄褐色粘土
 2. 暗褐色粘土 (少量の炭化物・焼土を含有)
 3. 黒褐色粘土 (多量の炭化物・焼土を含有)

SB1254

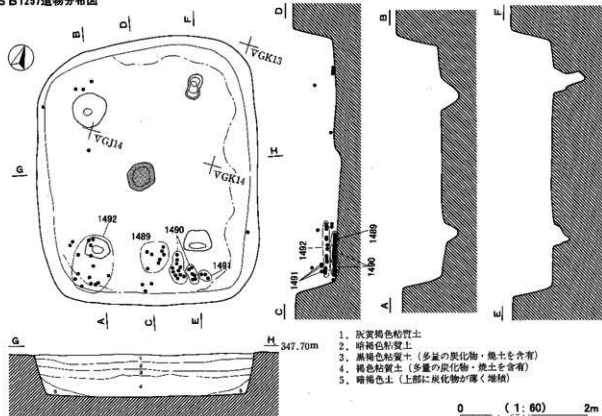


0 (1:80) 2m

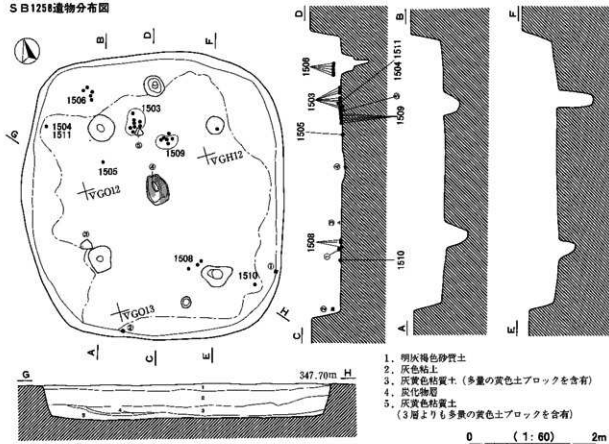
SB1254遺物分布図



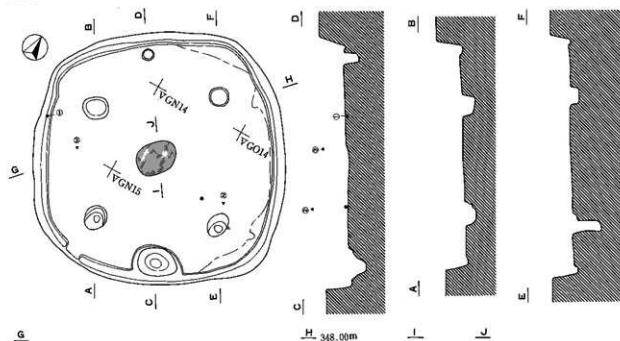
SB1257遺物分布図



SB1258遺物分布図



SB1259

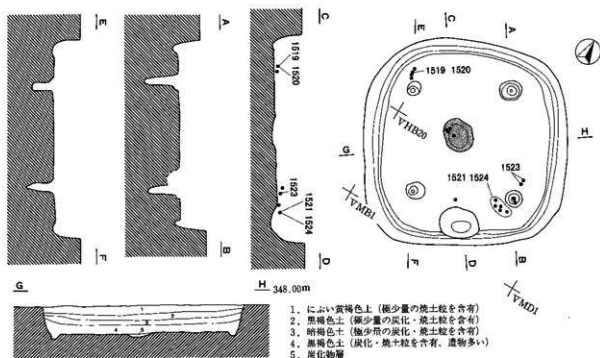


1. 灰色粘質土
2. 灰黄色粘質土 (多量の灰色ブロックを含有)
3. 黒灰色粘質土 (極少量の黄色土アロックを含有)

1. 炭化物層
2. 焼土

0 (1:80) 2m

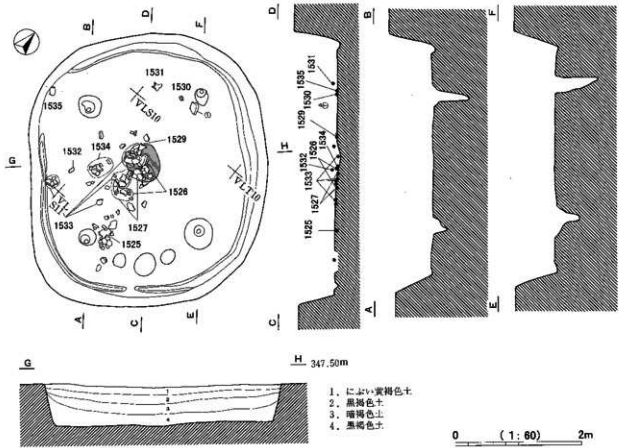
SB1260遺物分布図



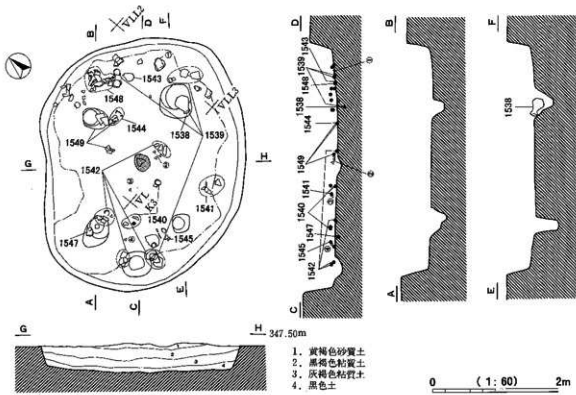
1. におい黄褐色土 (極少量の焼土粒を含有)
2. 黒褐色土 (極少量の炭化・焼土粒を含有)
3. 暗褐色土 (極少量の炭化・焼土粒を含有)
4. 黒褐色土 (炭化・焼土粒を含有、遺物多い)
5. 炭化物層

0 (1:80) 2m

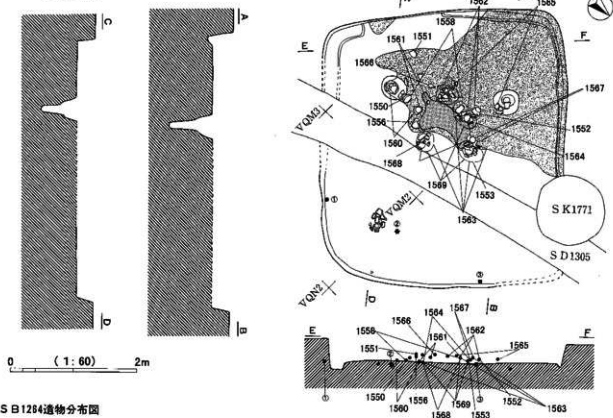
SB1261遺物分布図



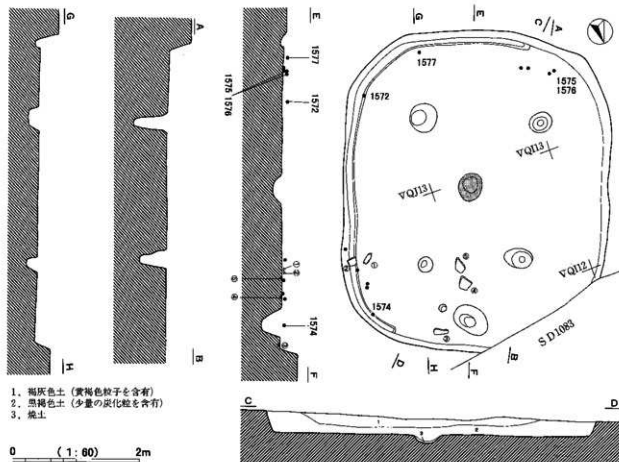
SB1262遺物分布図



SB1263遺物分布図



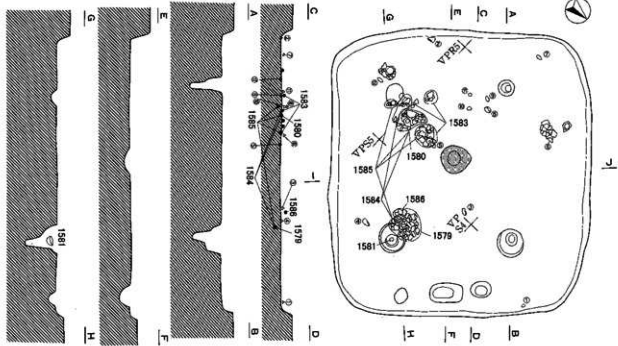
SB1264遺物分布図



1. 褐灰色土 (黄褐色粒子を含有)
2. 黒褐色土 (少量の炭化粒を含有)
3. 雑土

0 (1:60) 2m

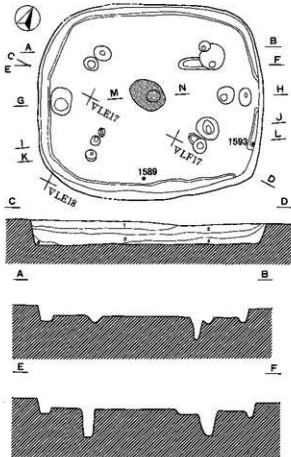
SB1276遺物分布図



1. 暗褐色粘質土 (多量の黄色土ブロックを含む)
2. 暗褐色土

348.00m J

SB1277



0 (1:60) 2m

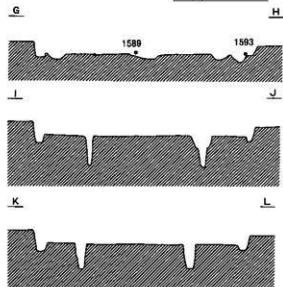
348.00m M N

1. 暗褐色砂質土
2. 灰黄褐色土 (黄褐色土を含む)
3. 黄褐色土
4. 黒褐色土 (炭化・焼土粒を含む)

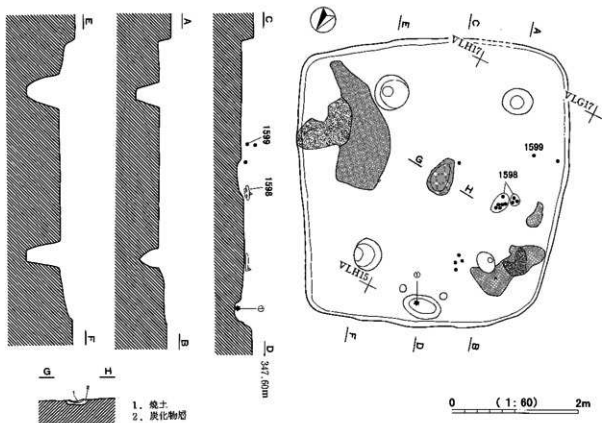


1. 灰層
2. 炭化物層
3. 焼土

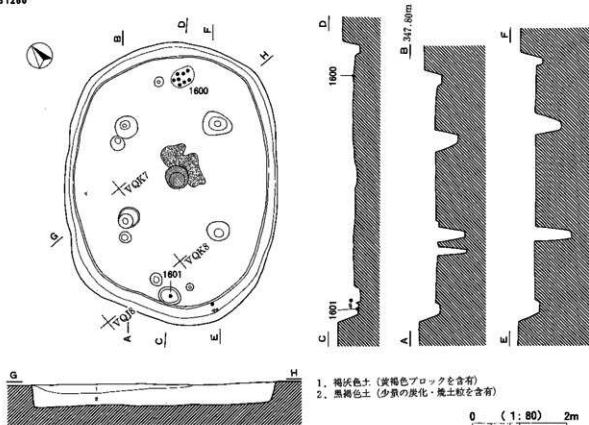
0 (1:60) 2m



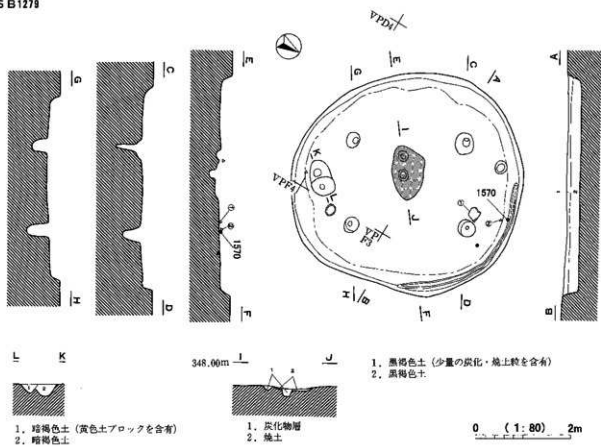
SB1278遺物分布図



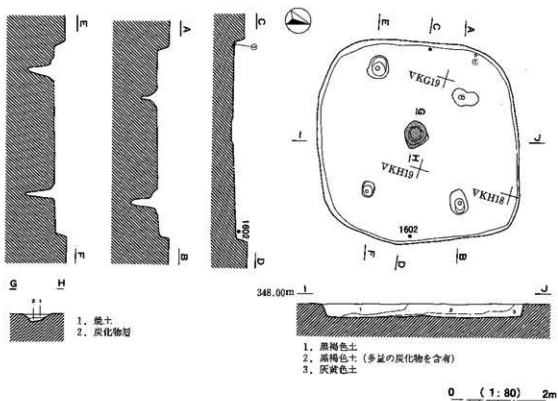
SB1280



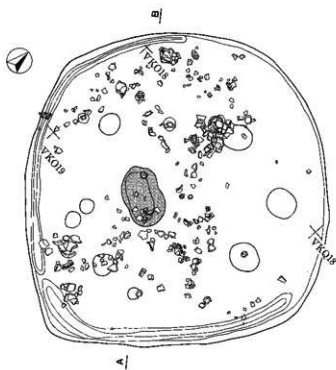
SB1279



SB1281


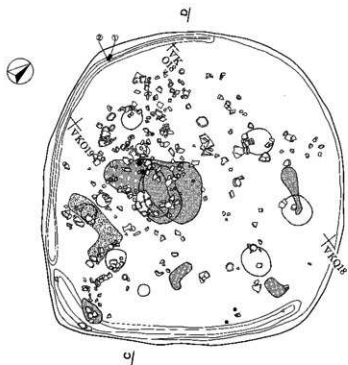


SB1282遺物分布图(1)



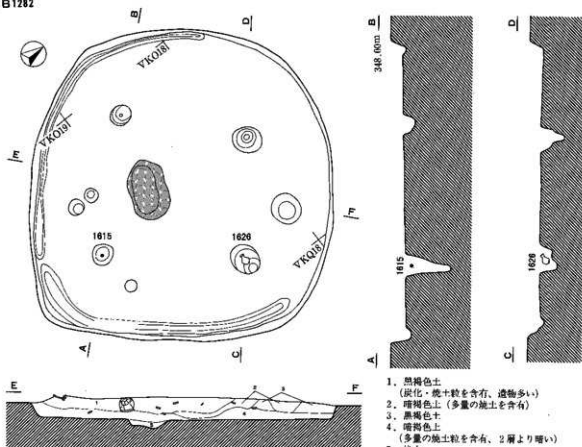
0 (1:60) 2m

SB1282遺物分布图(2)



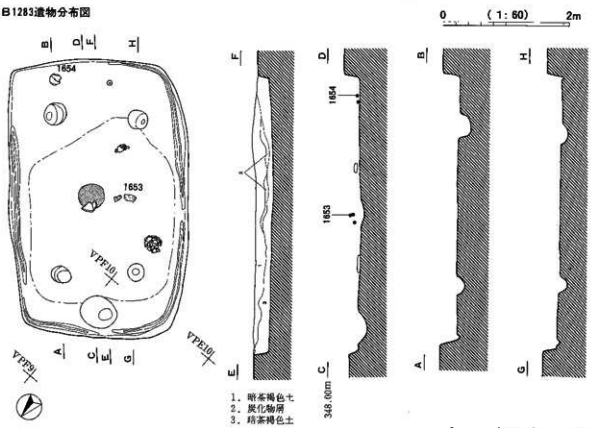
0 (1:60) 2m

SBI282



1. 黒褐色土
(炭化・焼土粒を含有、遺物多い)
2. 暗褐色土 (多量の焼土を含有)
3. 黒褐色土
4. 暗褐色土
(多量の焼土粒を含有、2層より薄い)
5. 焼土

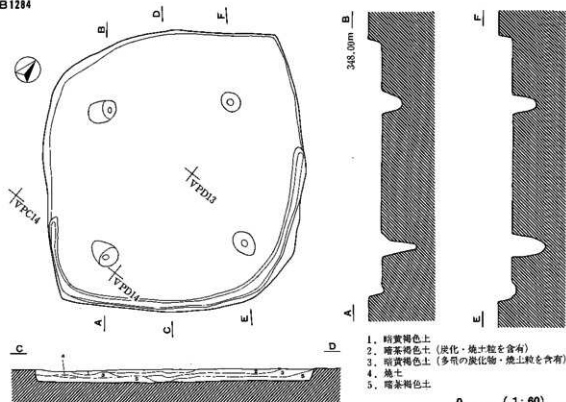
SBI283遺物分布図



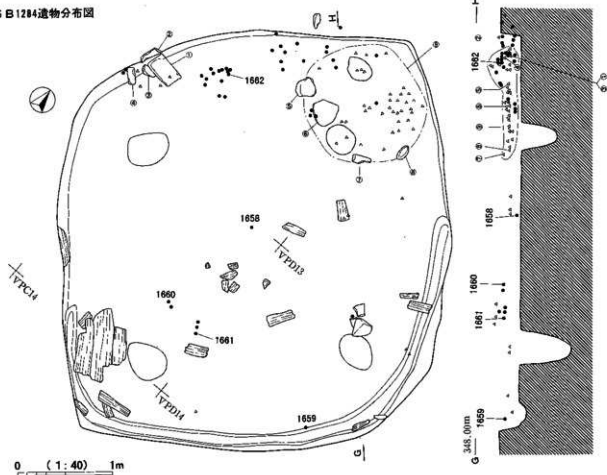
1. 暗茶褐色土
2. 炭化物層
3. 暗茶褐色土

0 (1:60) 2m

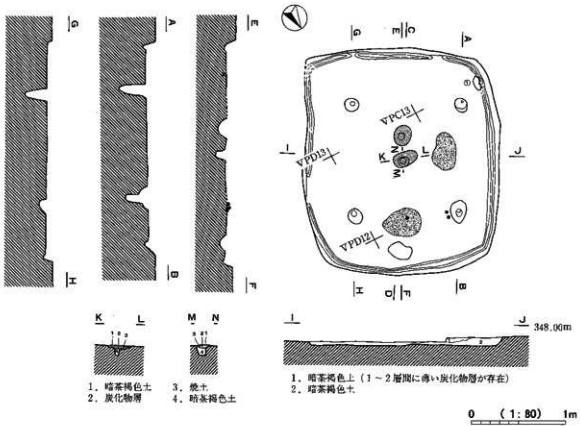
SB1284



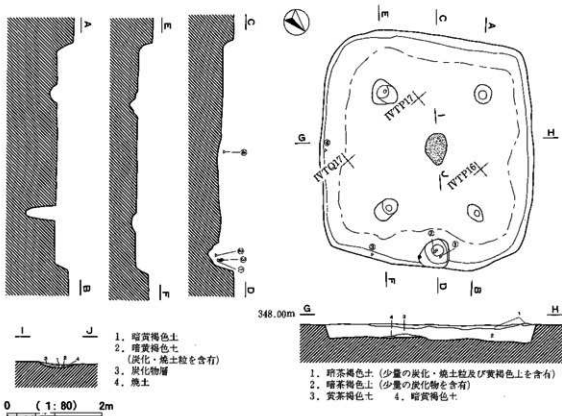
SB1284遺物分布図

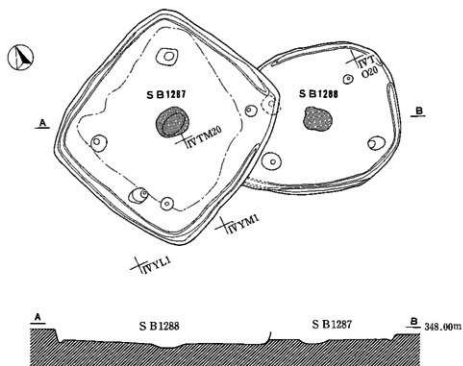


SB1285



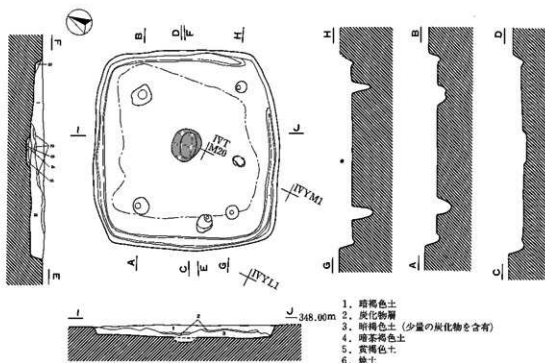
SB1286





SB1287遺物分布図

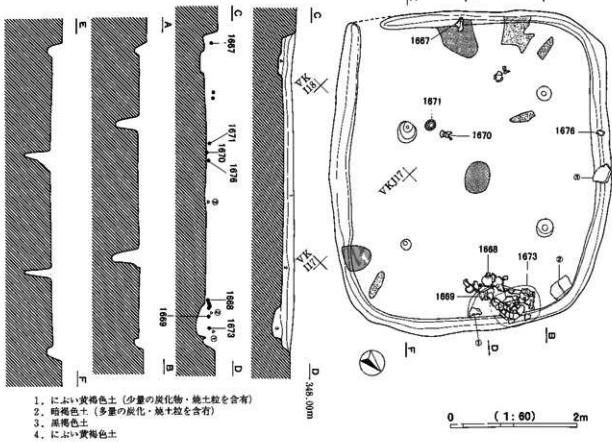
0 (1:80) 2m



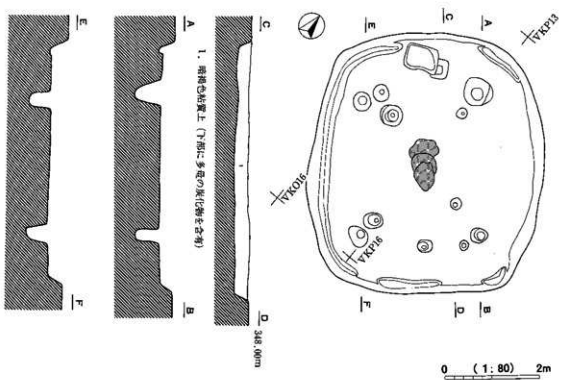
1. 暗褐色土
2. 炭化物層
3. 暗褐色土 (少量の炭化物を含有)
4. 暗茶褐色土
5. 黄褐色土
6. 焼土

0 (1:80) 2m

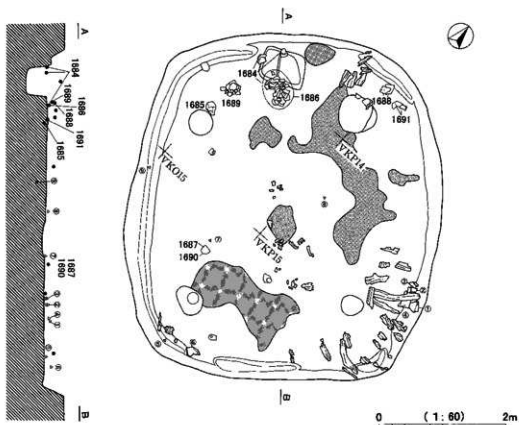
SB1289遺物分布図



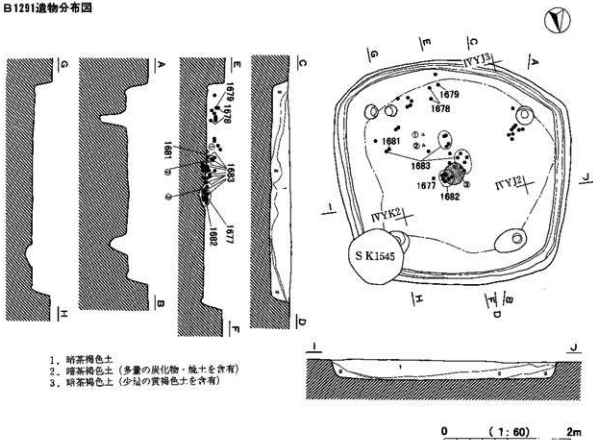
SB1290



SB1290遺物分布図

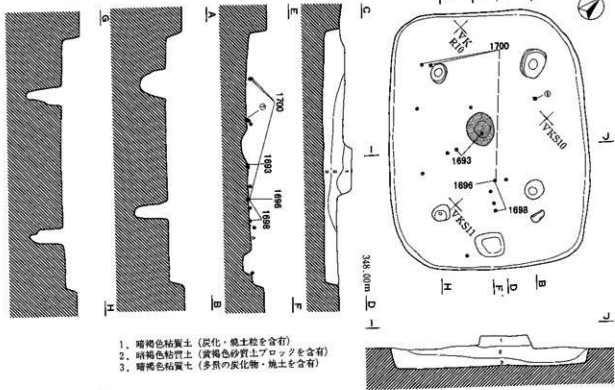


SB1291遺物分布図

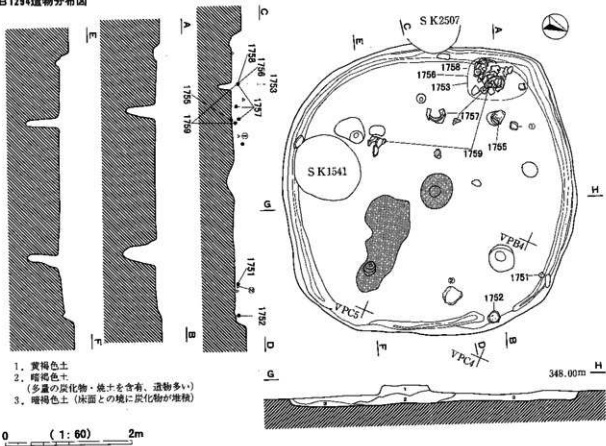


1. 暗茶褐色土
2. 暗茶褐色土 (多量の炭化物・焼土を含む)
3. 暗茶褐色土 (少量の黄褐色土を含む)

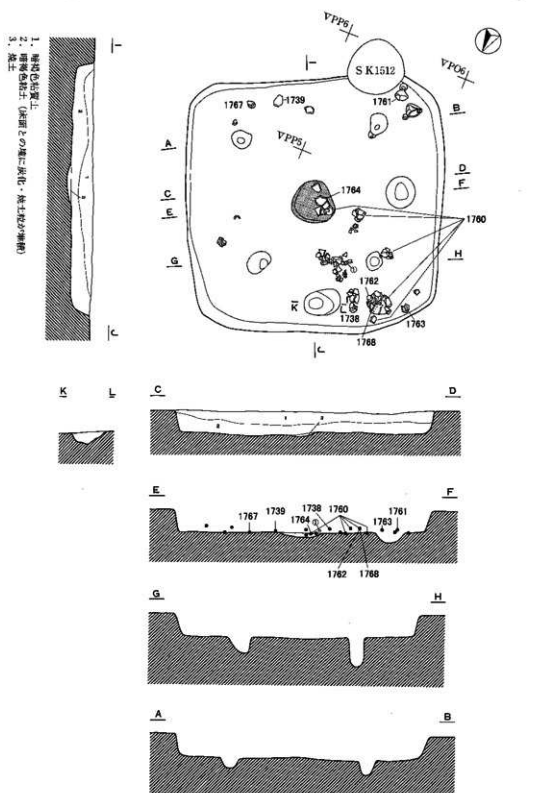
SB1292遺物分布図



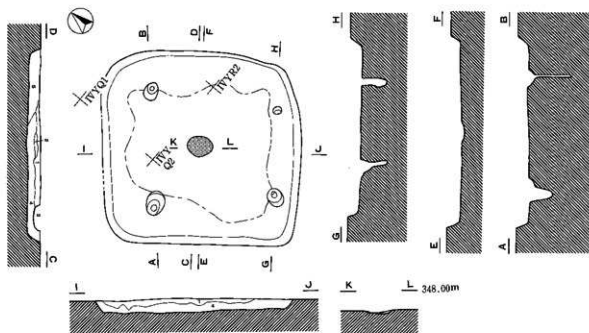
SB1294遺物分布図



SB1296遺物分布図



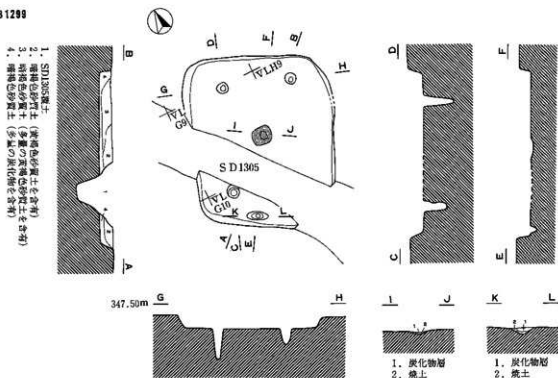
SB1297



1. 暗茶褐色土 (少量の黄褐色土を含有)
2. 暗茶褐色土 (1層より暗い) 3. SBI288覆土
4. 暗茶褐色土 (少量の炭化・焼粒及び多数の黄褐色土を含有)
5. 暗黄褐色土

0 (1:80) 2m

SB1299



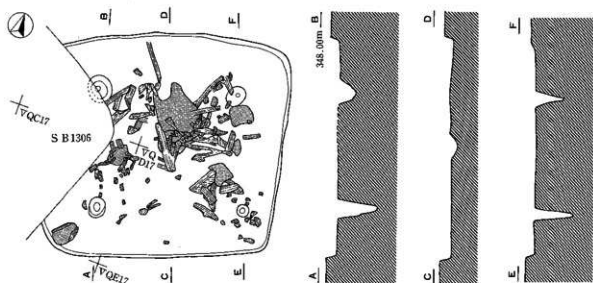
1. SBI305覆土
2. 暗褐色砂質土 (少量の炭化物土を含有)
3. 暗褐色砂質土 (少量の炭化物土を含有)
4. 暗褐色砂質土 (多数の炭化物を含有)

1. 炭化物層
2. 焼土

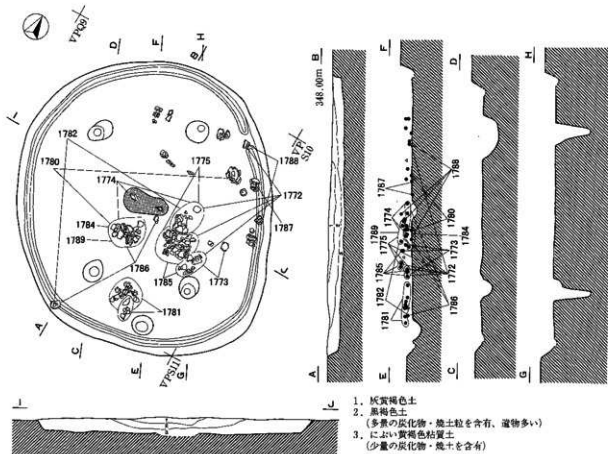
1. 炭化物層
2. 焼土

0 (1:80) 2m

SB1301遺物分布図

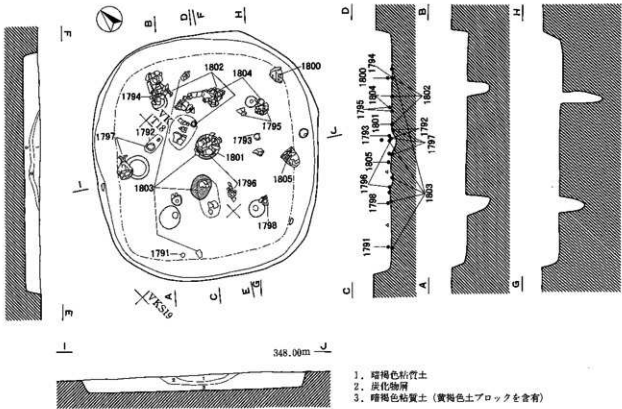


SB1302遺物分布図



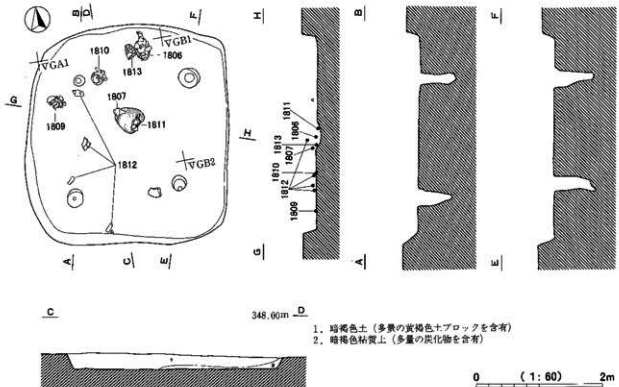
0 (1:60) 2m

SB1304遺物分布図

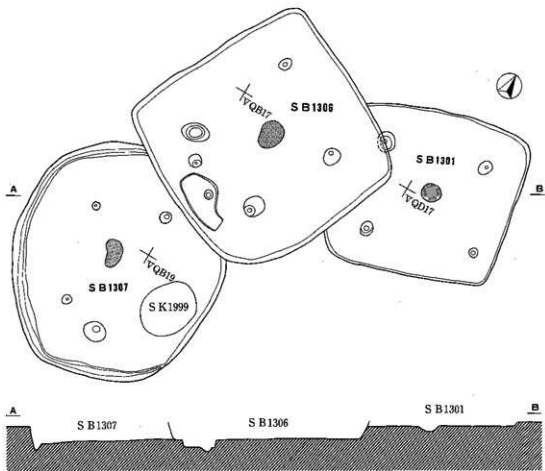


0 (1:60) 2m

SB1305遺物分布図

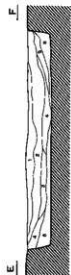
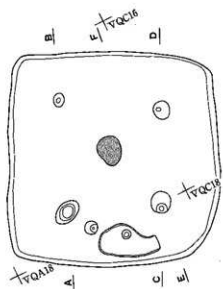


0 (1:60) 2m

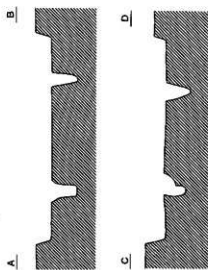


SB1306

0 (1:80) 2m

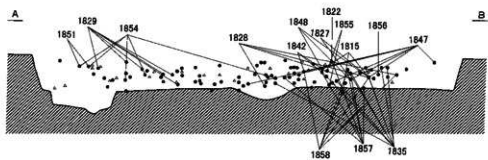
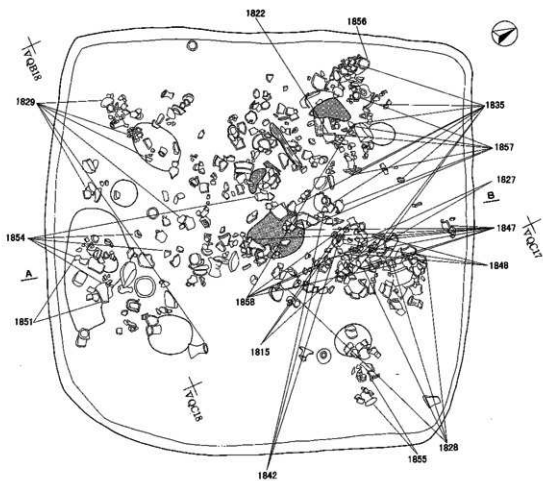


1. 黒褐色土 (少量の炭化粒を含む)
2. 黒色土 (多量の炭化粒及び灰土粒を含む)
3. 灰褐色土 (炭化粒を含む)
4. 灰黄色土 (多量の炭化粒を含む)
5. 灰褐色土 (少量の炭化粒を含む)
6. 灰黄色土



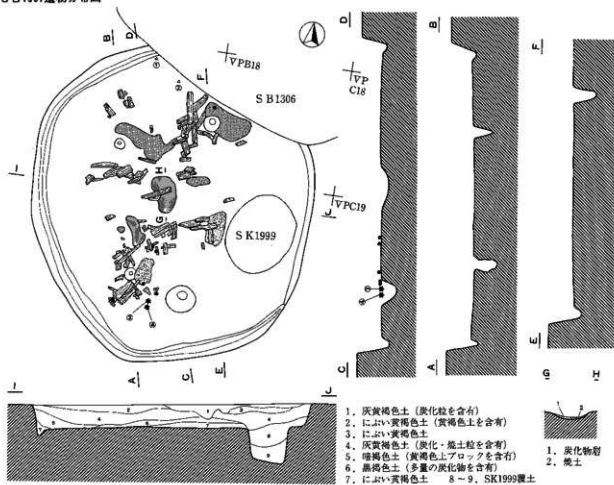
0 (1:80) 2m

SB1306遺物分布図



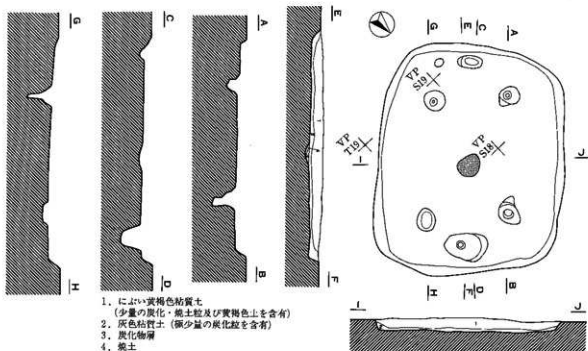
0 (1:40) 1m

SB1307遺物分布図

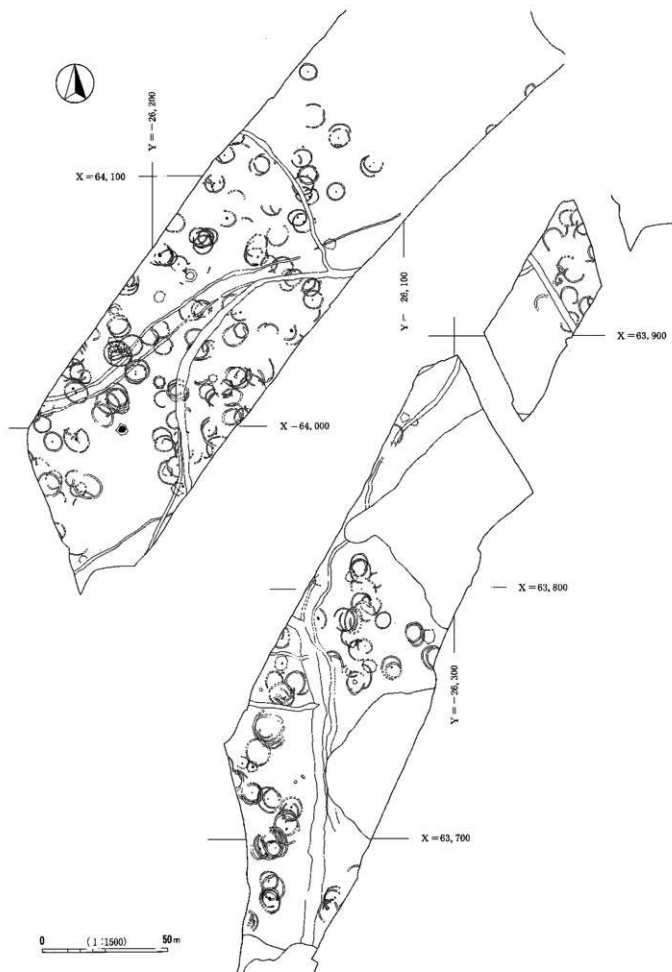


SB1308

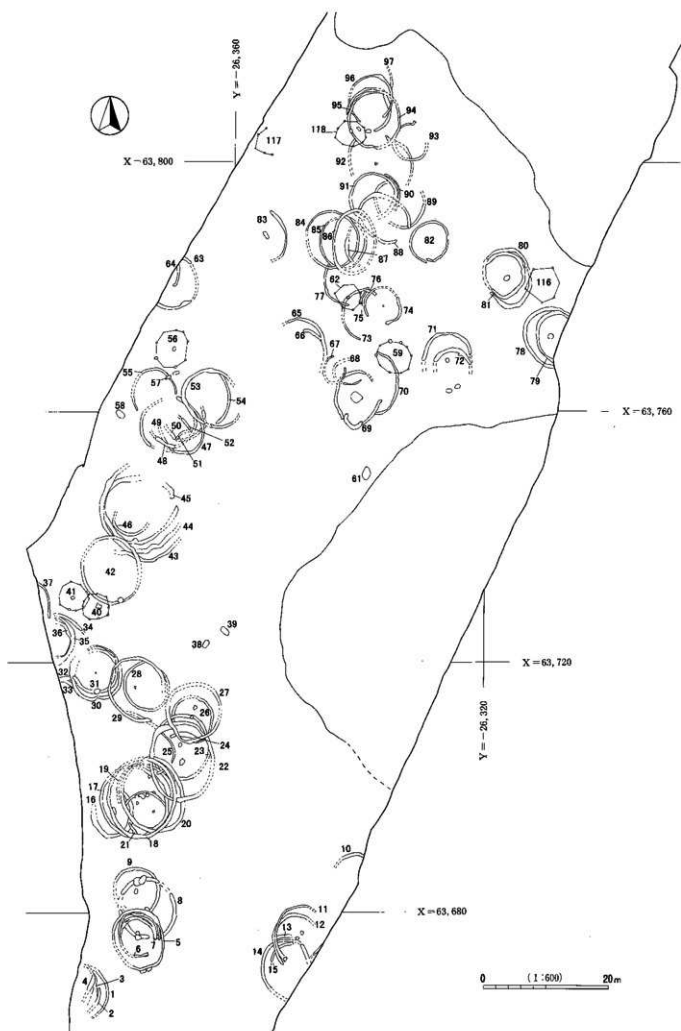
0 (1:60) 2m

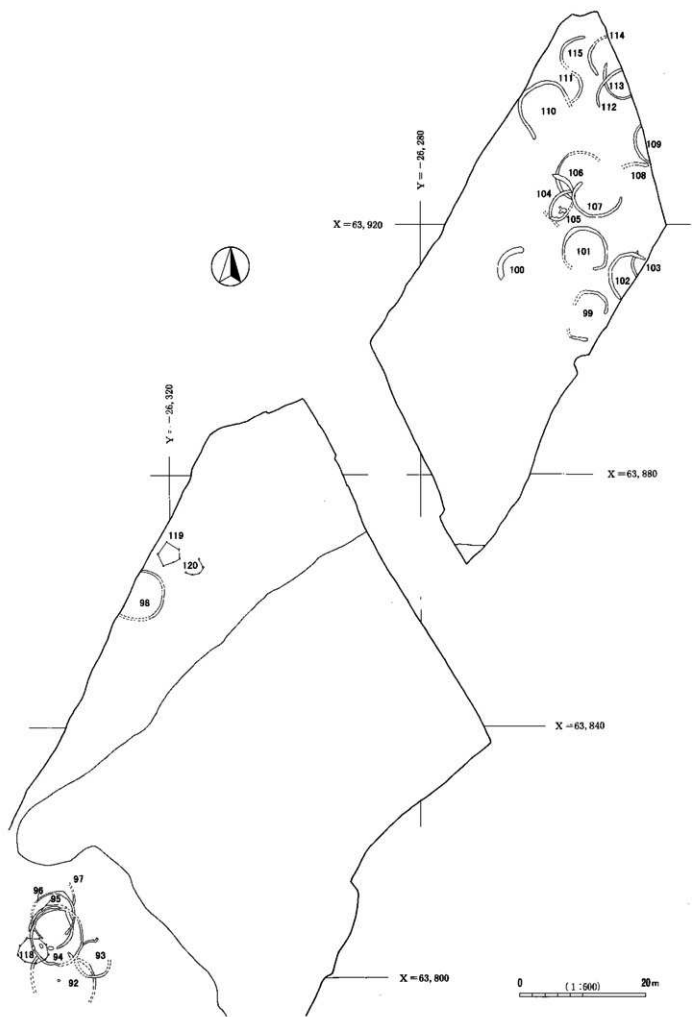


0 (1:80) 2m

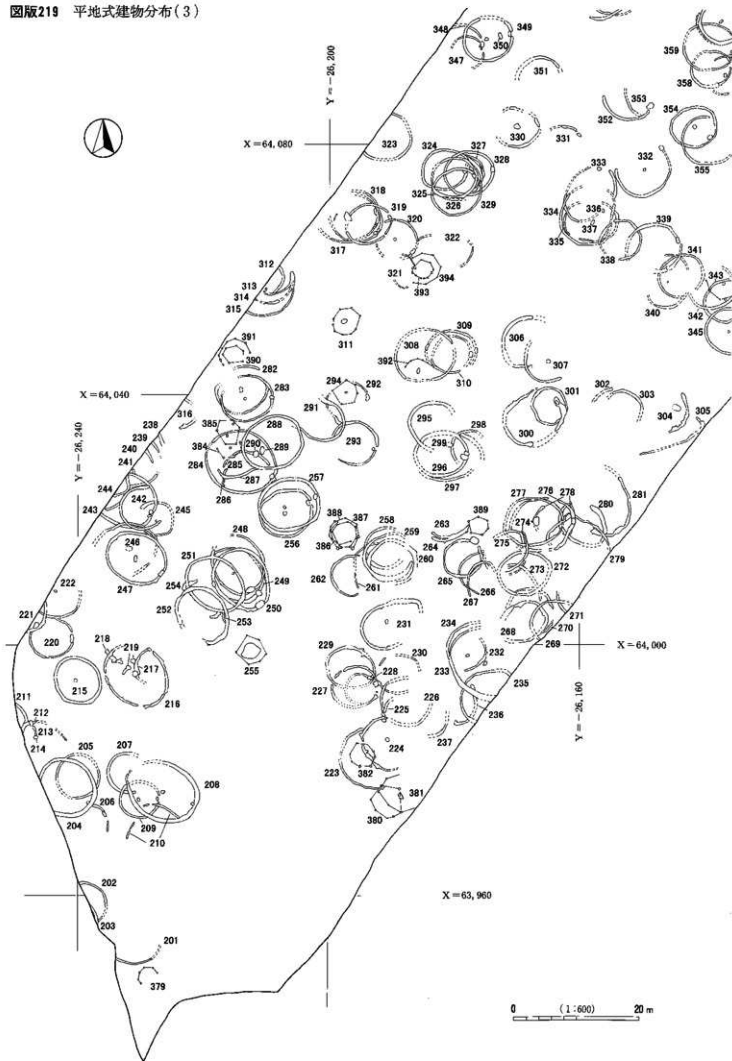


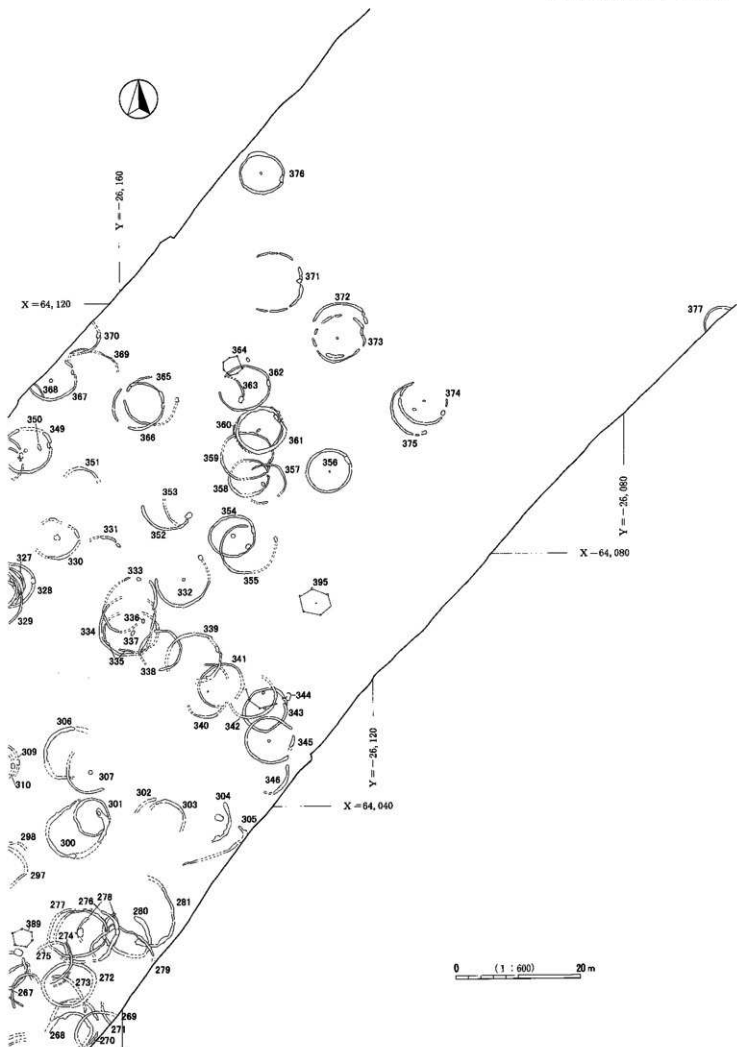
図版217 平地式建物分布(1)

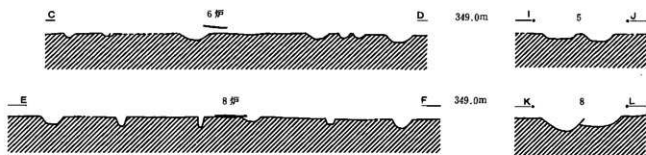
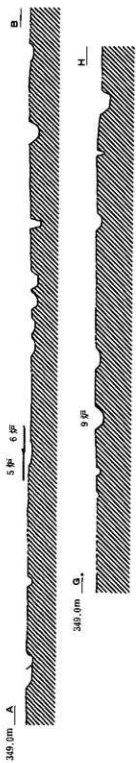
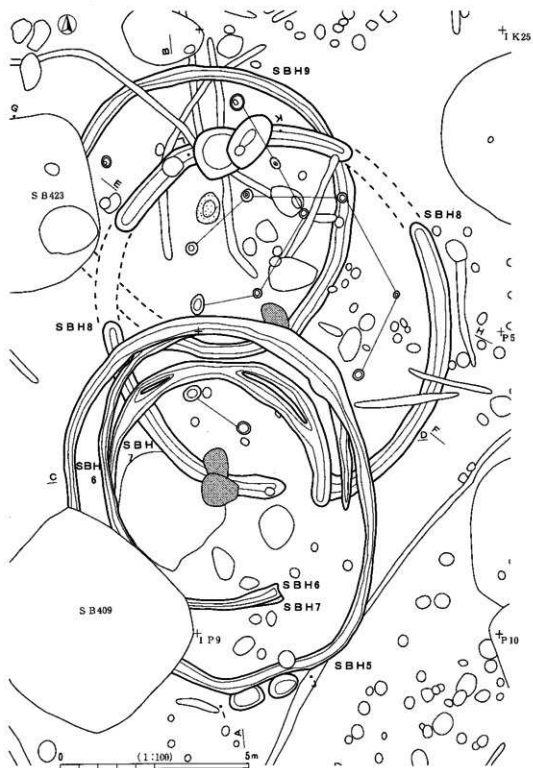


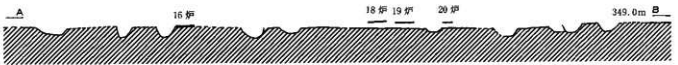
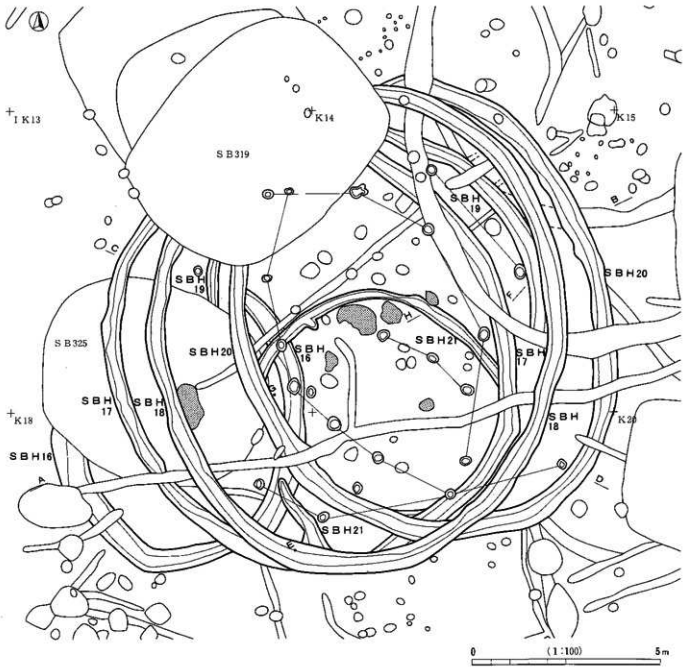


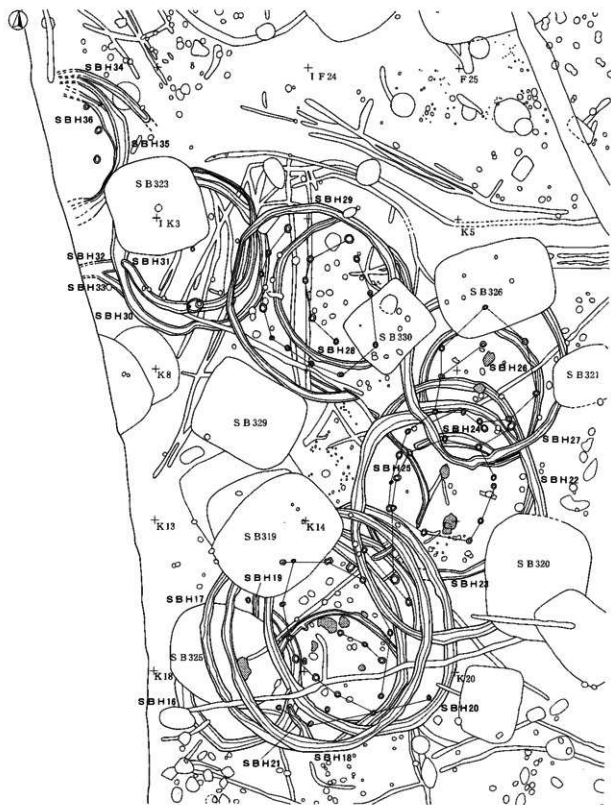
図版219 平地式建物分布(3)



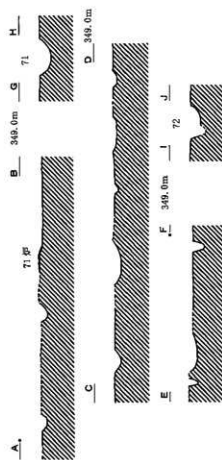
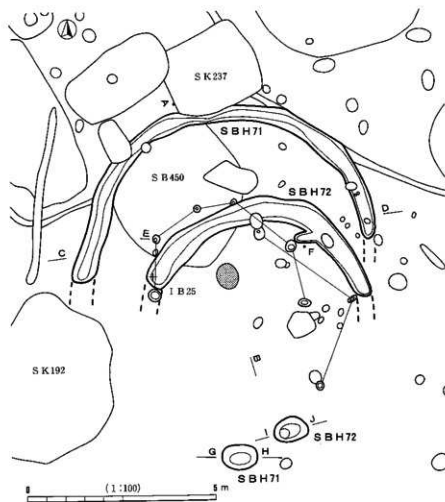
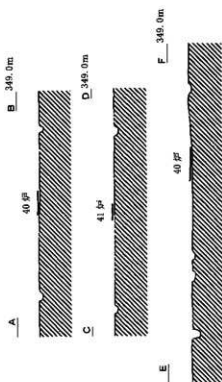
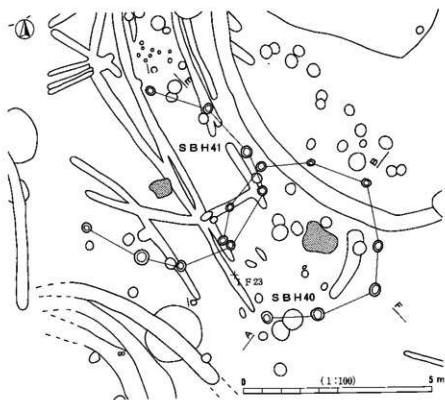



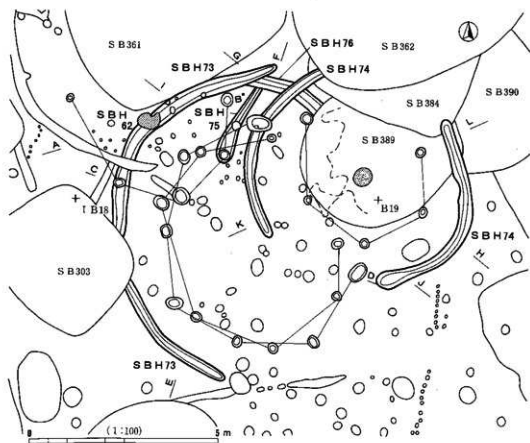



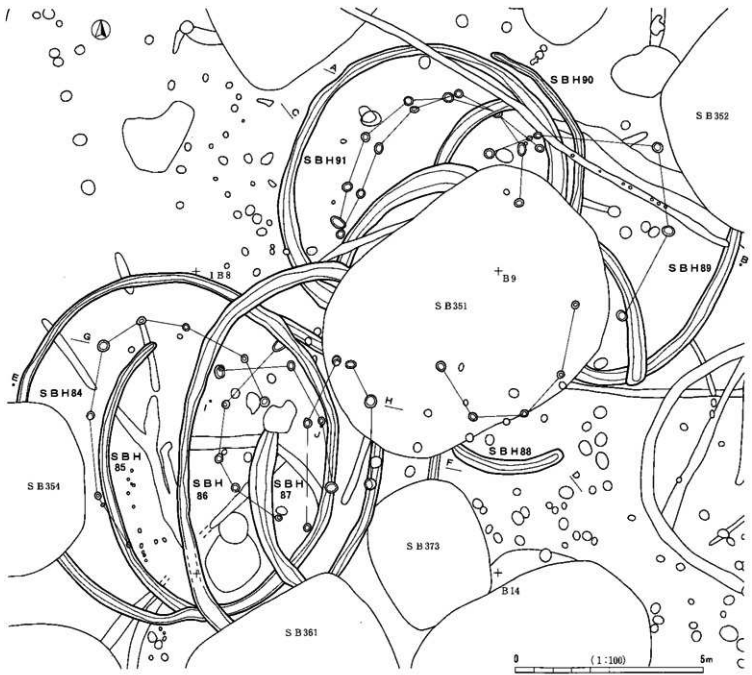


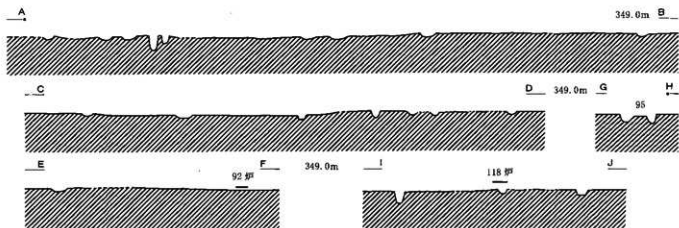


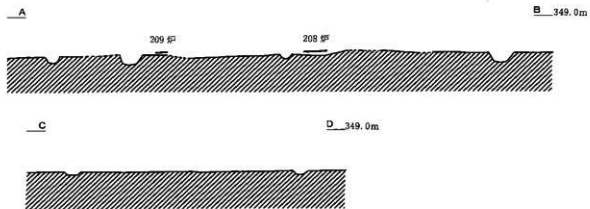
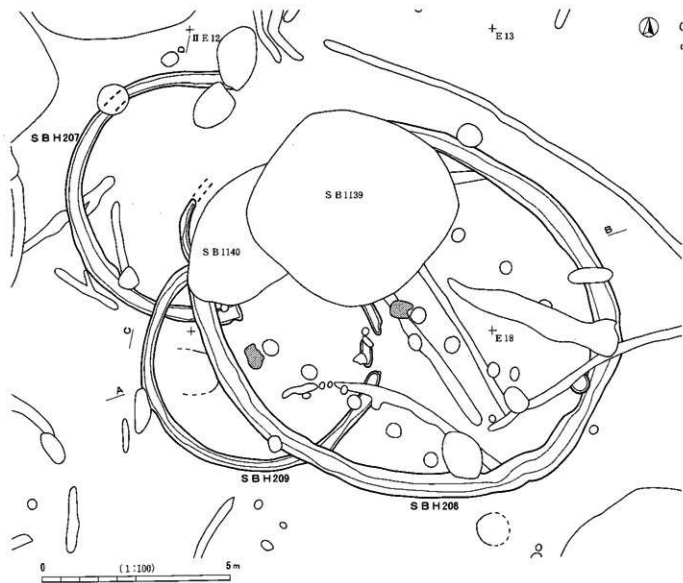
0 (1:200) 10m

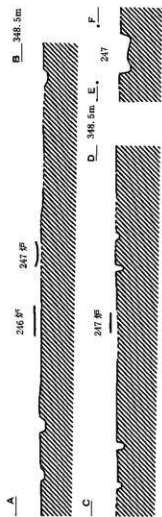
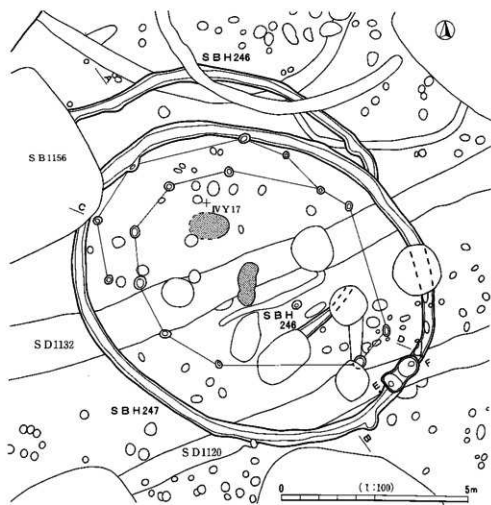


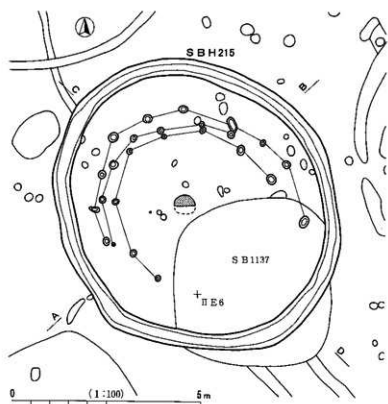


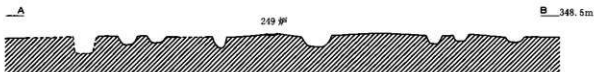
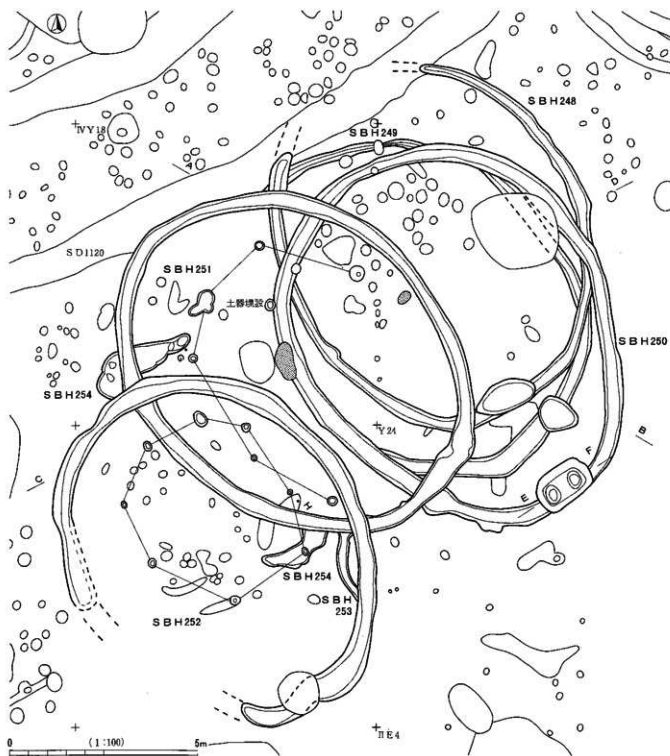


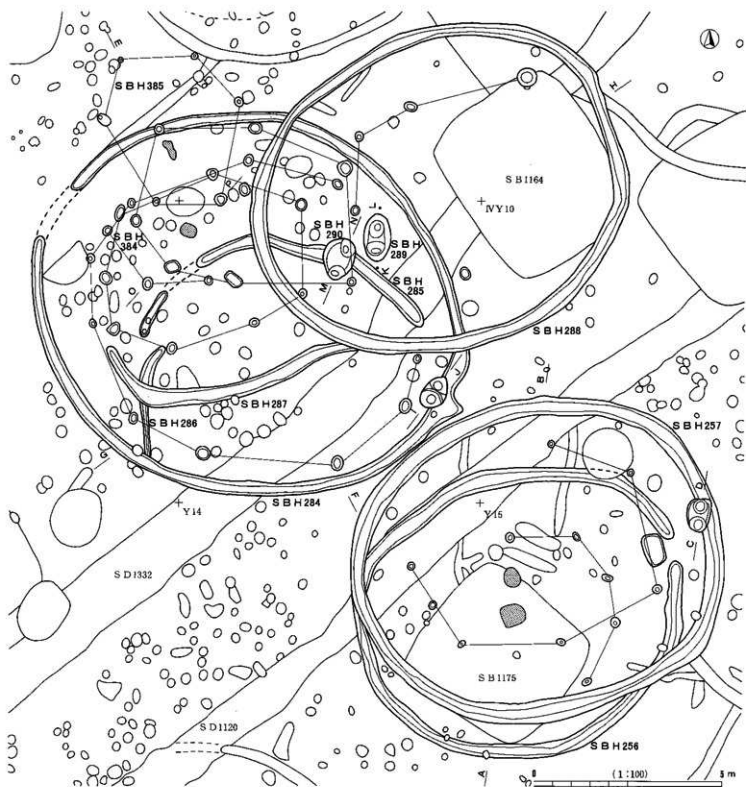


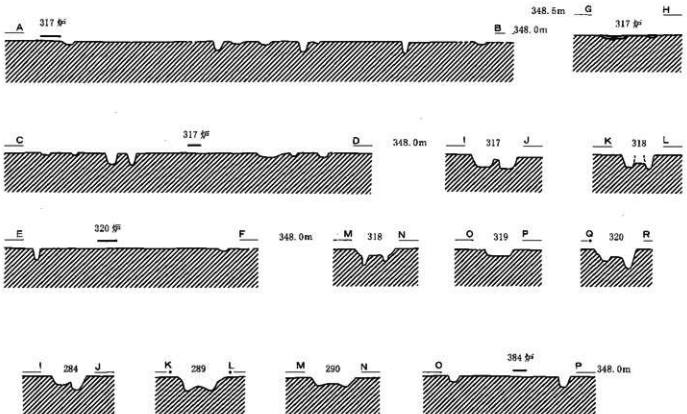
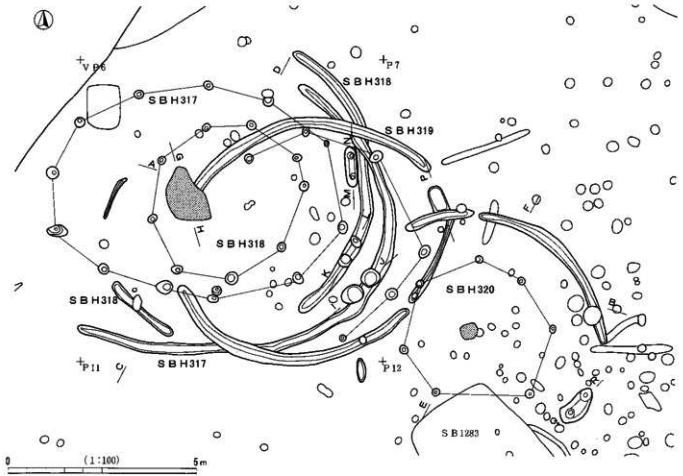


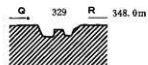
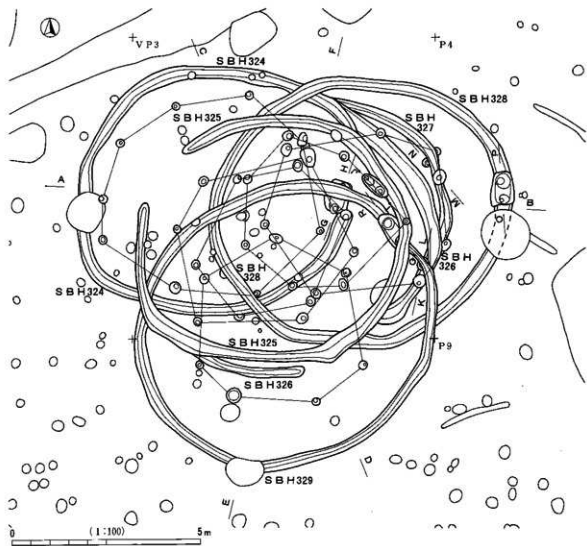


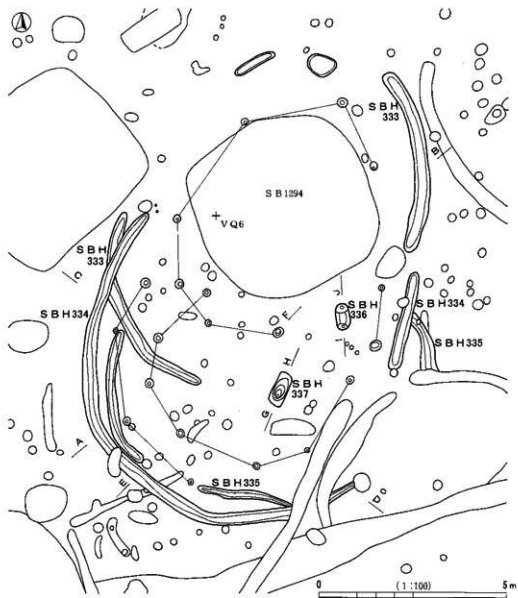


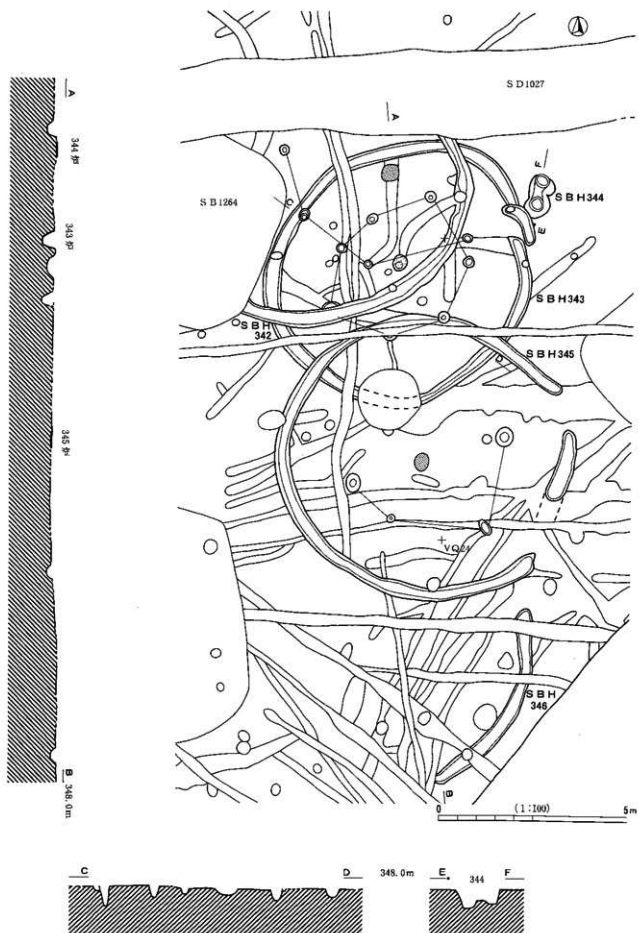


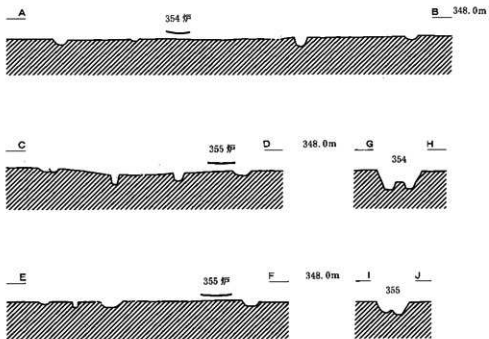
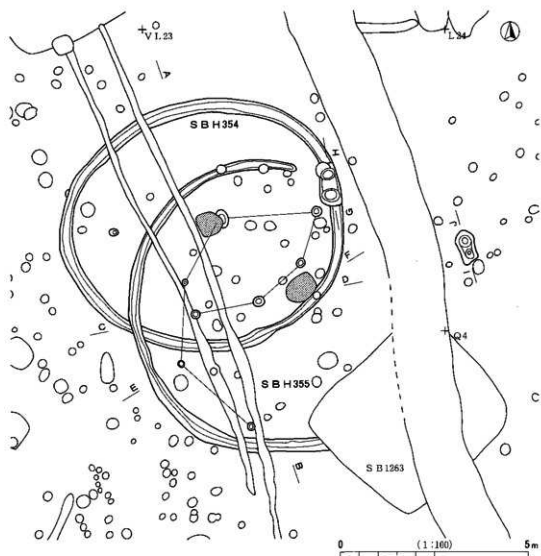


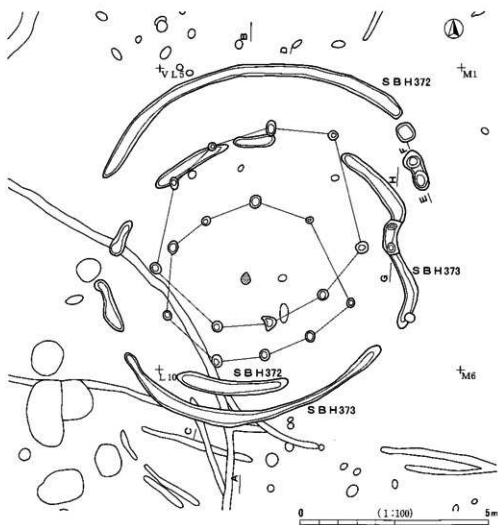


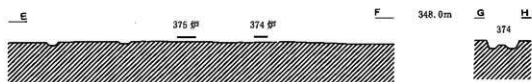
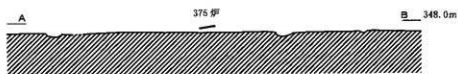
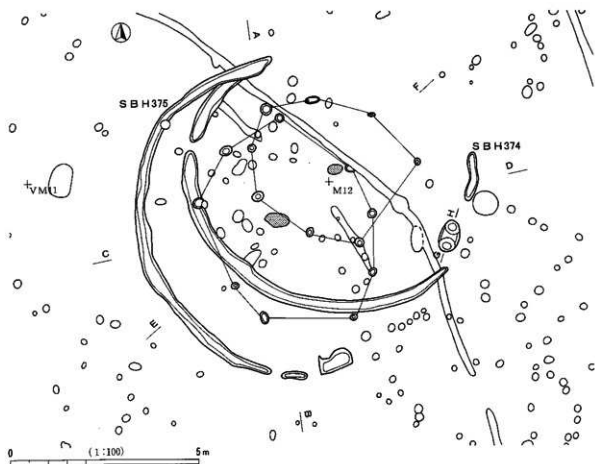




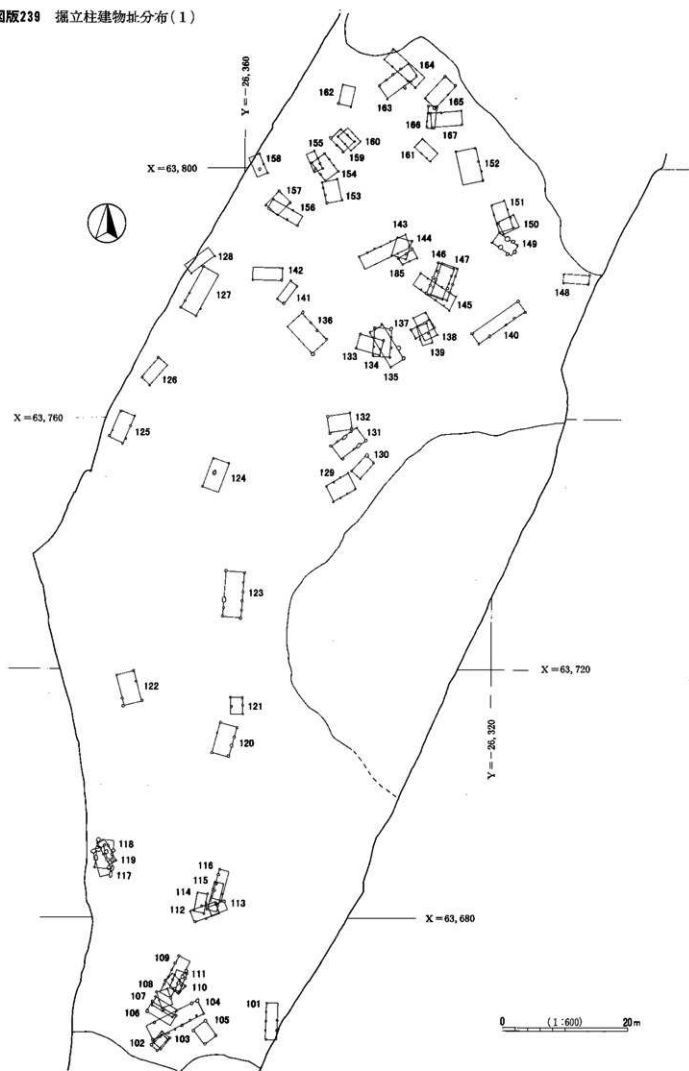


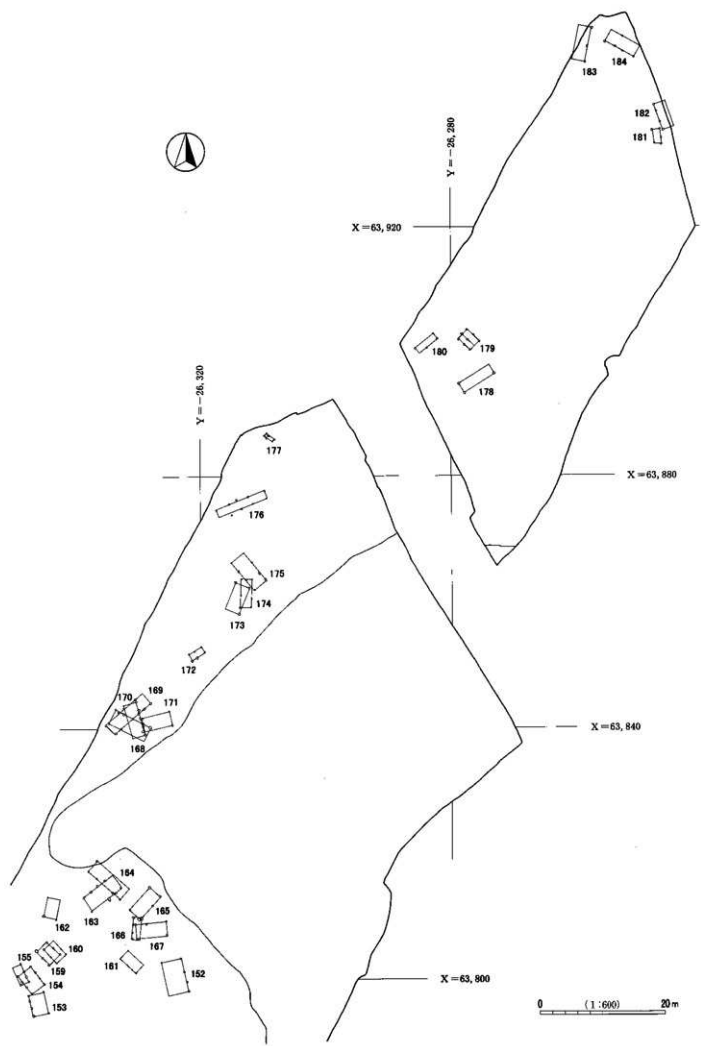






図版239 掘立柱建物址分布(1)





図版241 掘立柱建物址分布(3)

