SB26(3)

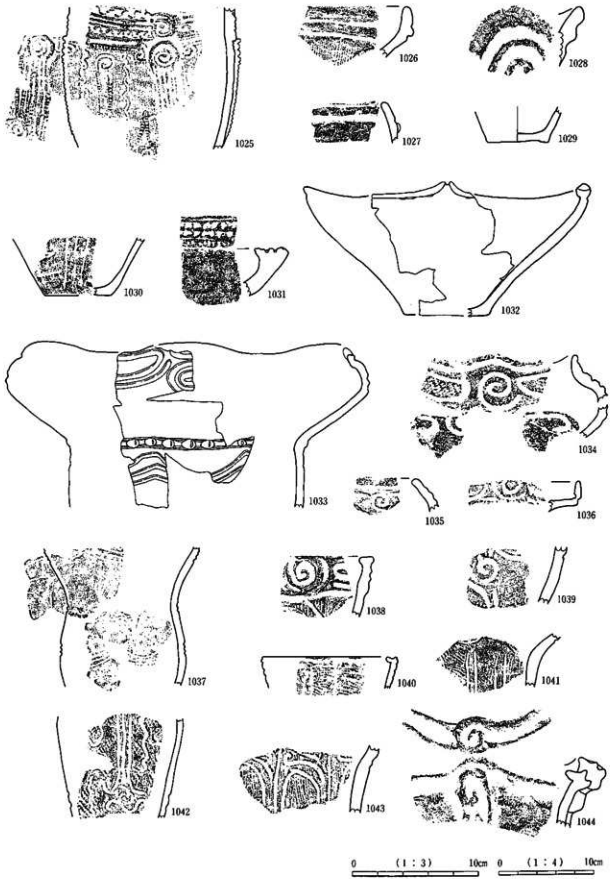
1025
1026
1027
1028
1029
1030
1031
1032
1033
1034
1035
1036
1037
1038
1039
1040
1041
1042
1043
1044
0 (1:3) 10cm
0 (1:4) 10cm

SB28(4)

1045

1046

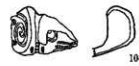
1047

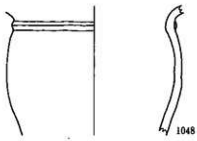
1048

1049

1050

1051

1052

0　(1:3)　10cm　0　(1:4)　10cm

SB30

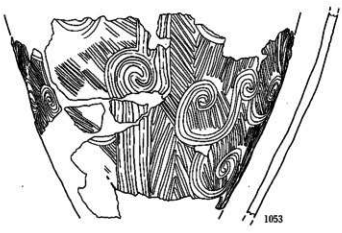
1053

SB31

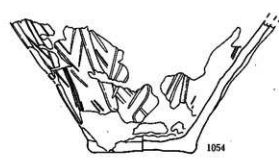
1054

SB27

1055

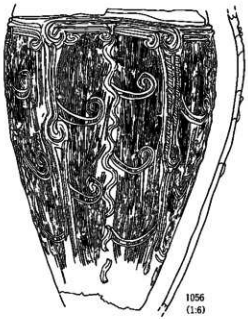
1056
(1:6)

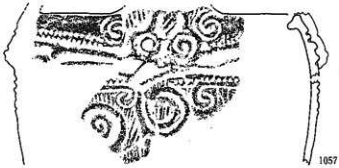
1057

1058

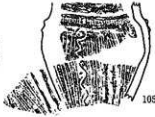
1059

SB28

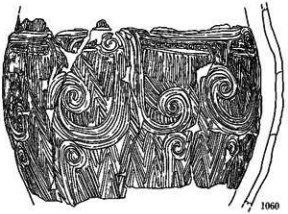
1060

1061


1062

1063

1064

1065


1066

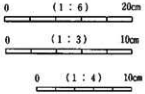

SB28(1)

1067
(1:6)

1068

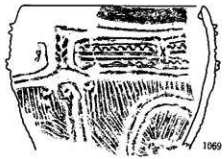
1069

1070

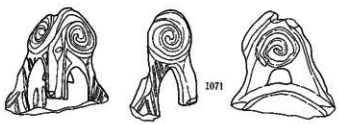
1071

1073

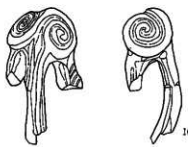
1072

0　(1:6)　20cm

0　(1:3)　10cm

0　(1:4)　10cm

1074

1075

1076

1077

1078

SB29(2)

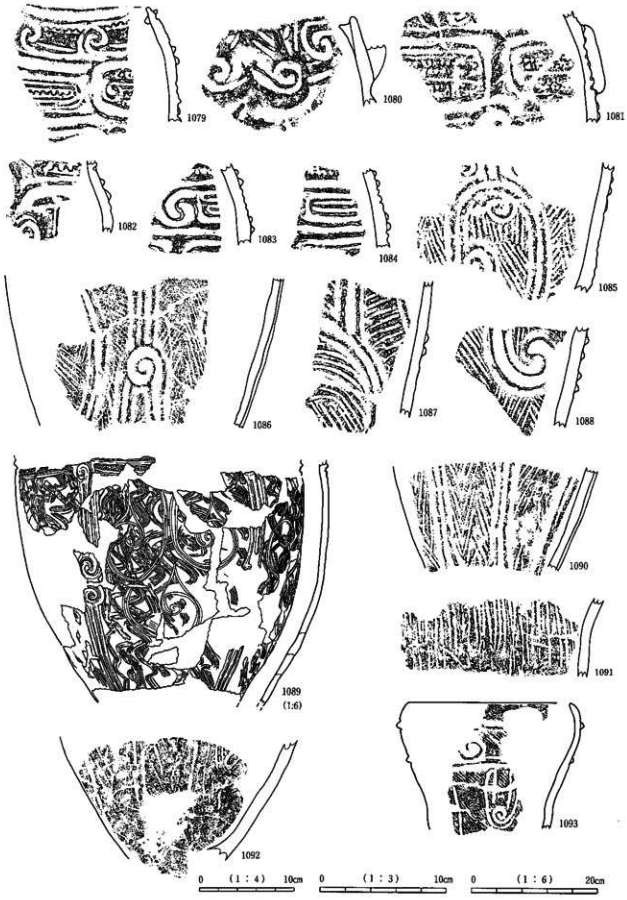
1079
1080
1081
1082
1083
1084
1085
1086
1087
1088
1089
(1:6)
1090
1091
1092
1093
0 (1:4) 10cm
0 (1:3) 10cm
0 (1:6) 20cm

SB33(1)

1094
1095
1096
1097
1098
1099
1100
1101
1102
1103
1104
1105
1106
1107
1108
1109
1110
1111
1112
1113
1114
1115
1116
1117
1118
0 (1:3) 10cm
0 (1:4) 10cm

SB33(2)

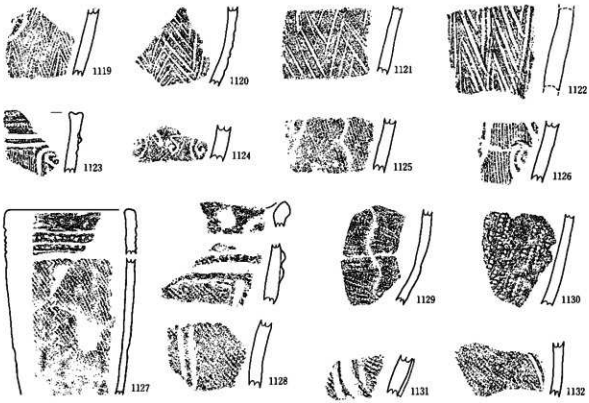
1119
1120
1121
1122
1123
1124
1125
1126
1127
1128
1129
1130
1131
1132

SB37

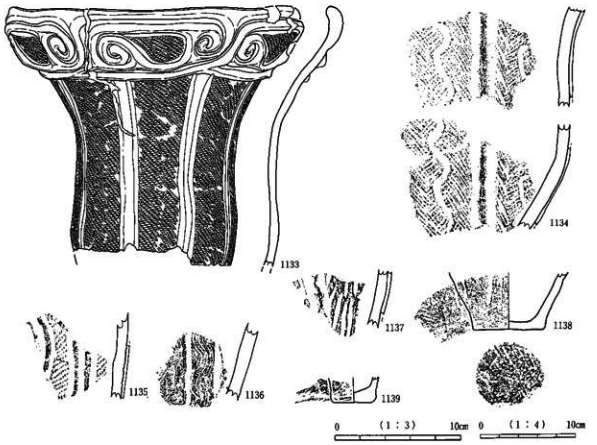
1133
1134
1135
1136
1137
1138
1139
0 (1:3) 10cm
0 (1:4) 10cm

SB34(1)


1140
1141
1142
1143
1144
1145
1146
1147
1148
1149
1150
1151
1152
1153
(1:6)
1154
0 (1:6) 20cm
0 (1:3) 10cm
0 (1:4) 10cm

SB34(2)



SB39

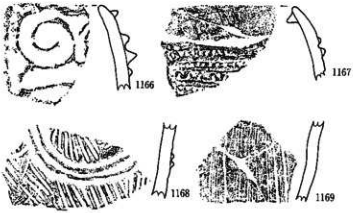

SB40

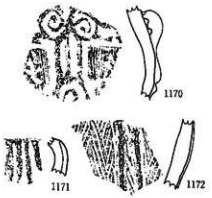

0　(1：3)　10cm

SB43


1173
1174
1175
1176
1177
1178
1179
1180
1181
1182
1183
1184
1185
1186
1187
1188
1189
1190
0 (1：3) 10cm
0 (1：4) 10cm

SB84

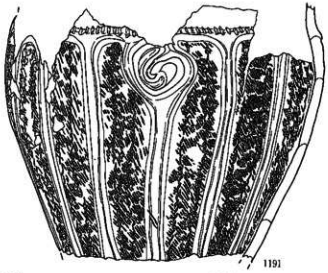

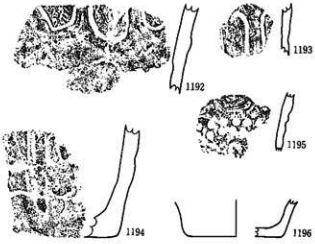

SB85

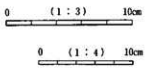

SB89



SB88

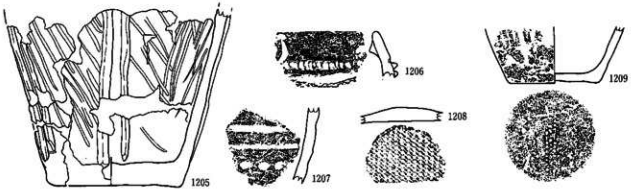

SB115


1210
1211
1212
1213
1214
1215
1216
1217
1218
1219
1220
1221
1222
1223
1224
1225
1226
1227
1228
1229
1230
1231
1232
1233
0　(1：3)　10cm

SB125(1)


1234
1235
1236
1237
1238
1239
1241
1242
1243
1240
1244
1245
1246
1247
1248
1249
1250
1251
1252
1253
1254
0 (1:3) 10cm
0 (1:4) 10cm

SB125(2)


1255
1256
1257
1258
1259
1260
1261
1262
1263
1264
1265
1266
1267
1268
1269
1270
1271
1272
0 (1:3) 10cm
0 (1:4) 10cm

図版112　縄文時代中期後葉Ⅱ期土器(22)

SB139

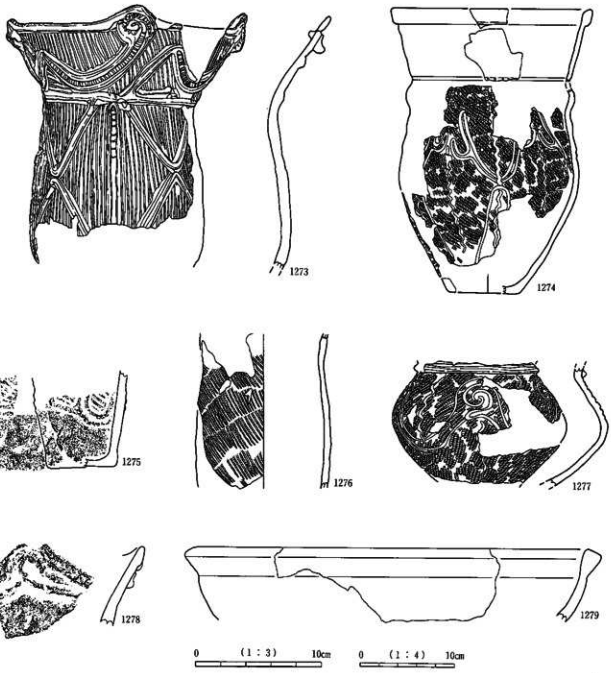

SB105

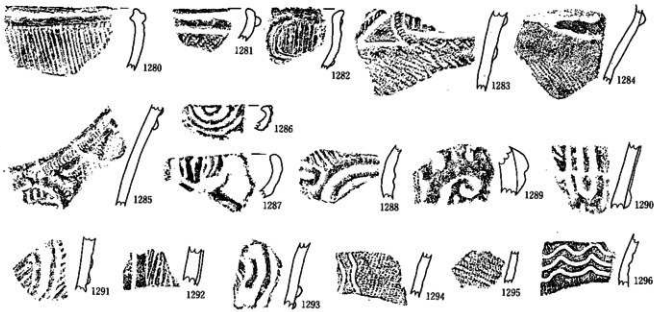

SB126

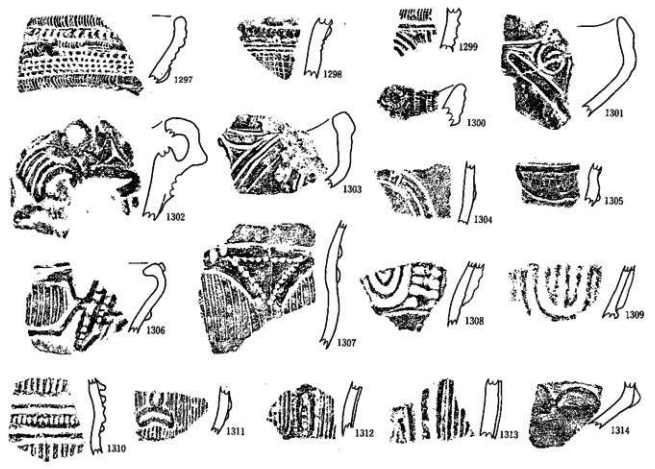

0 (1：3) 10cm

図版114　縄文時代中期後葉土器(2)

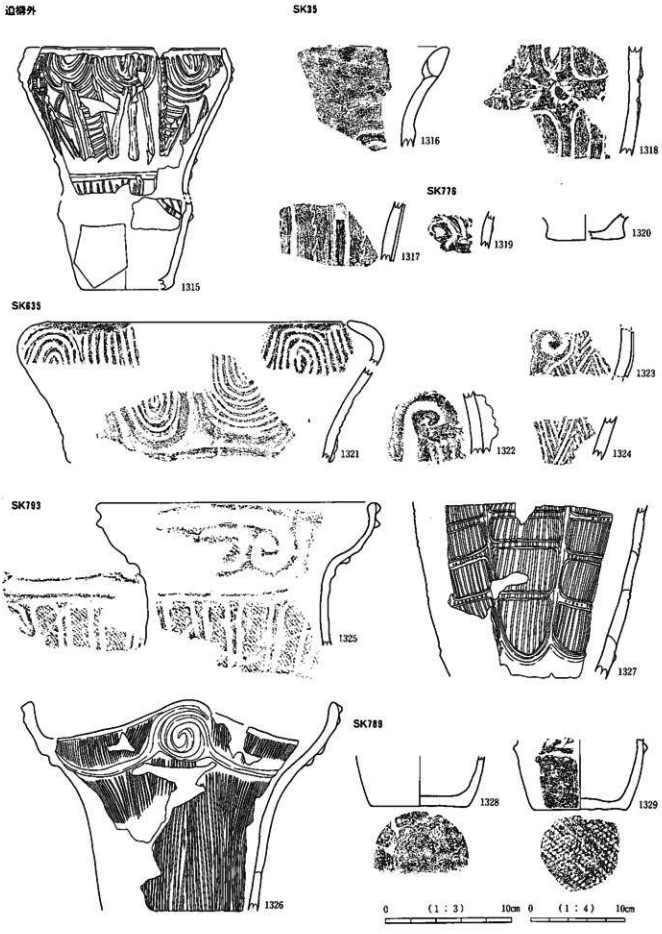

SK827

SK762

SK984

SK1364

SH3

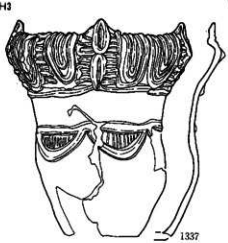

SX9

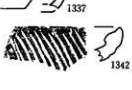

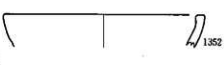

遺構外

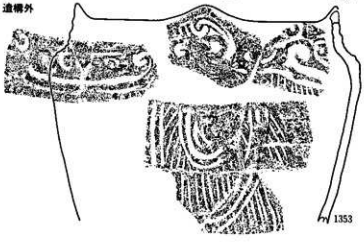

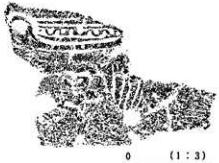

0　(1：3)　10cm

0　(1：4)　10cm

図版116　縄文時代中期後葉土器(4)

遺構外

SB32

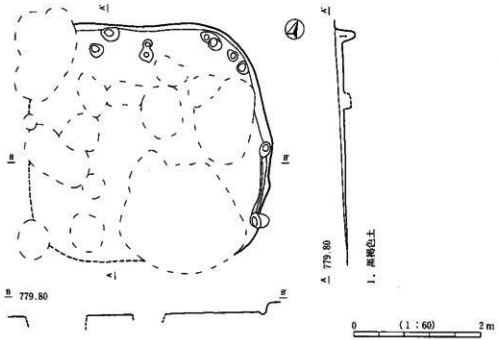

SH2

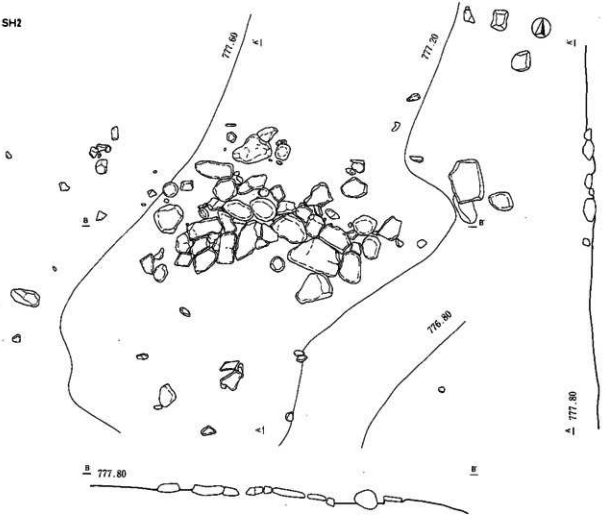

F 4 地区南西部

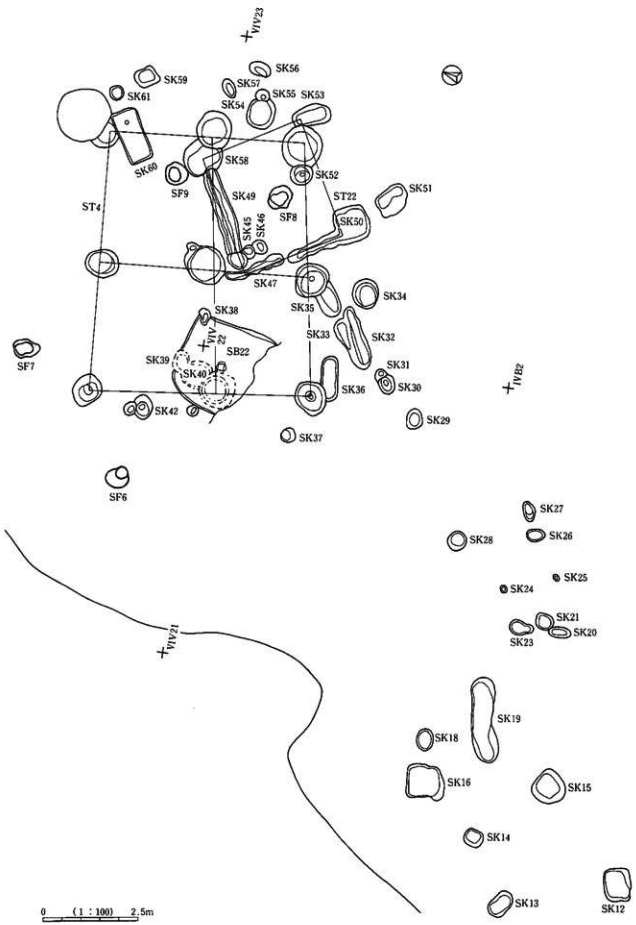
IV23
SK59
SK61
SK56
SK57
SK54
SK35
SK53
SK60
SK58
SK52
SK51
SF9
SK49
ST22
ST4
SF8
SK50
SK45
SK46
SK47
SK34
SK38
SK35
SK33
SK32
SF7
IV22
SB22
SK39
SK40
SK31
SK30
SK36
SK42
SK29
SK37
SF6
SK27
SK28
SK26
SK25
SK24
SK21
SK20
SK23
IV21
SK19
SK18
SK16
SK15
SK14
SK13
SK12
0
(1:100)
2.5m

SB22
ST4・22
SK60

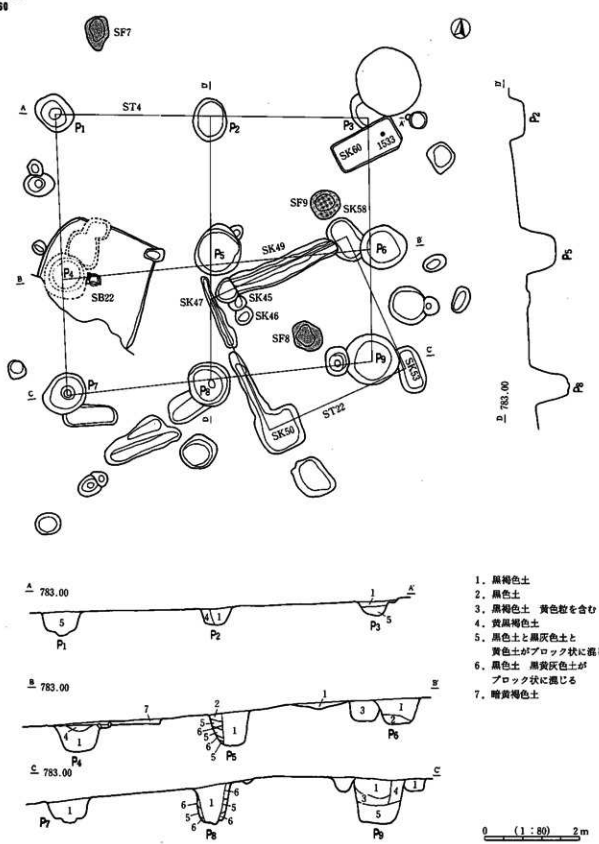

1. 黒褐色土
2. 黒色土
3. 黒褐色土　黄色粒を含む
4. 黄黒褐色土
5. 黒色土と黒灰色土と
   黄色土がブロック状に混じる
6. 黒色土　黒黄灰色土が
   ブロック状に混じる
7. 暗黄褐色土

図版120　時期不明遺構図(1)

SB38

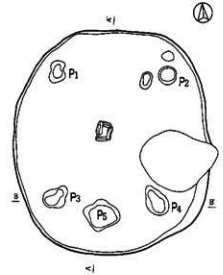

SX9

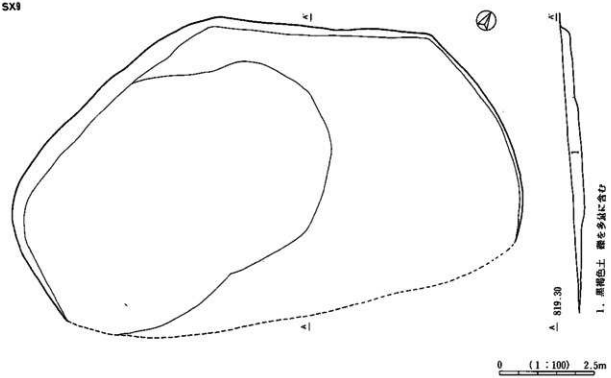

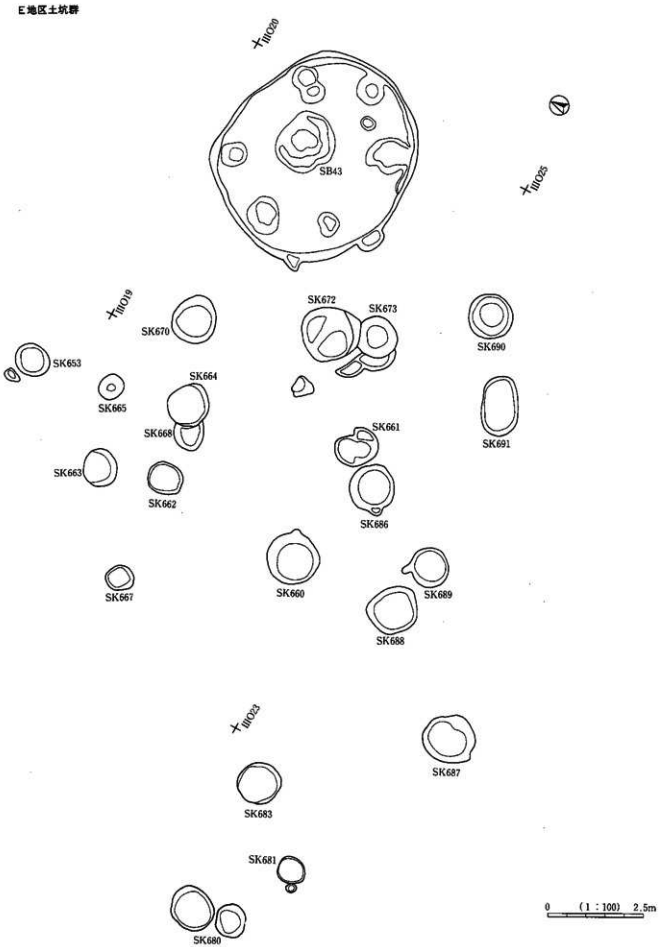
E地区土坑群
H0020
SB43
H0025
H0019
SK670
SK672
SK673
SK690
SK653
SK665
SK664
SK668
SK691
SK661
SK663
SK662
SK686
SK667
SK660
SK689
SK688
H0023
SK687
SK683
SK681
SK680
0　(1：100)　2.5m

図版122　時期不明遺構図(3)

A 2 地区第 1 検出面

SK1362

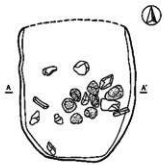

SK532

SK1352

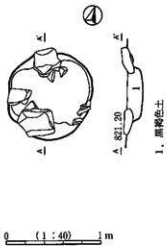

SK133・139・140

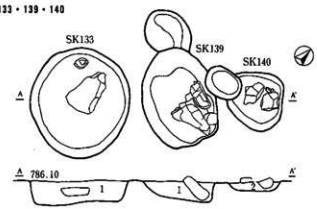

SK87

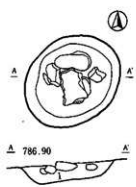

SK635

図版124　時期不明遺構図(5)

SK284

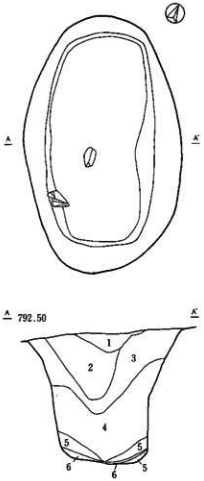

SK559

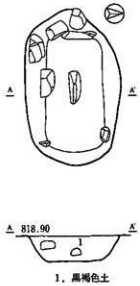

1．黒褐色土
2．黒色土
3．黒褐色土
4．黒褐色土　ロームブロックを含む
5．ローム土　黒褐色土ブロックを含む
6．黒色粘質土

0　(1：40)　1m

SH2（A 1 地区）



A 1 地区検出面

A 2 地区検出面

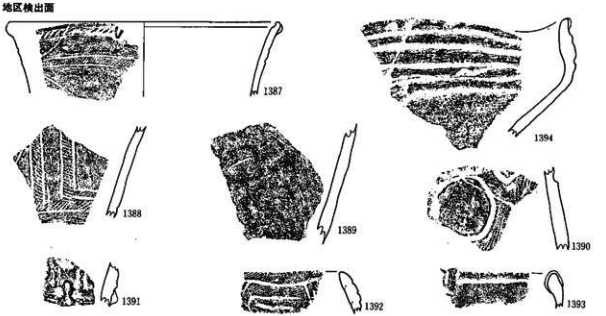

A 3 地区検出面

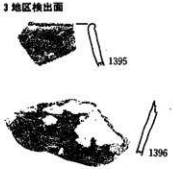

B 地区検出面

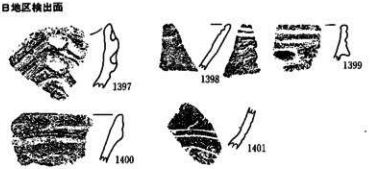

C 1 地区検出面

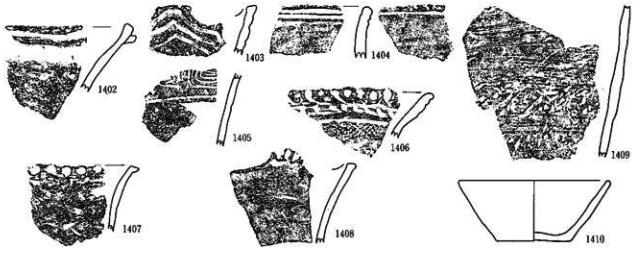

C 2 b地区検出面

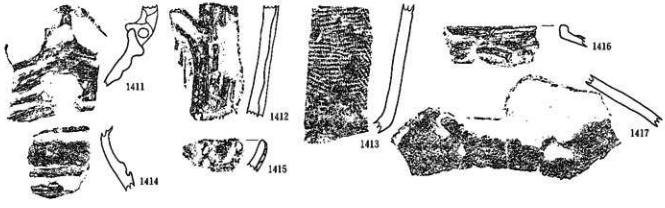

J地区検出面



I 地区検出面

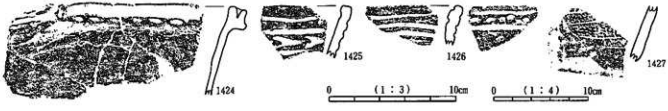

SB32(E地区)

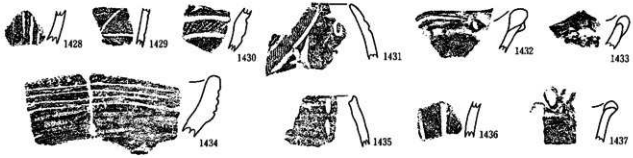

E地区検出面(1)


E地区検出面(2)
1469
1470
1471
1472
1473
1478
1474
1475
1476
1477
1479
F1地区検出面
1480
1481
1482
1483
1484
1485
1486
1487
1488
1489
1490
F3地区検出面
1491
F2地区検出面
1492
1493
1494
1495
1496
1497
ST4付近(F4地区)
1498
1499
1500
1501
1502
1503
1504
1505
1506
1507
1508
1509
1510
1511
1512
1513
1514
1515
1516
1517
0 (1:3) 10cm
0 (1:4) 10cm

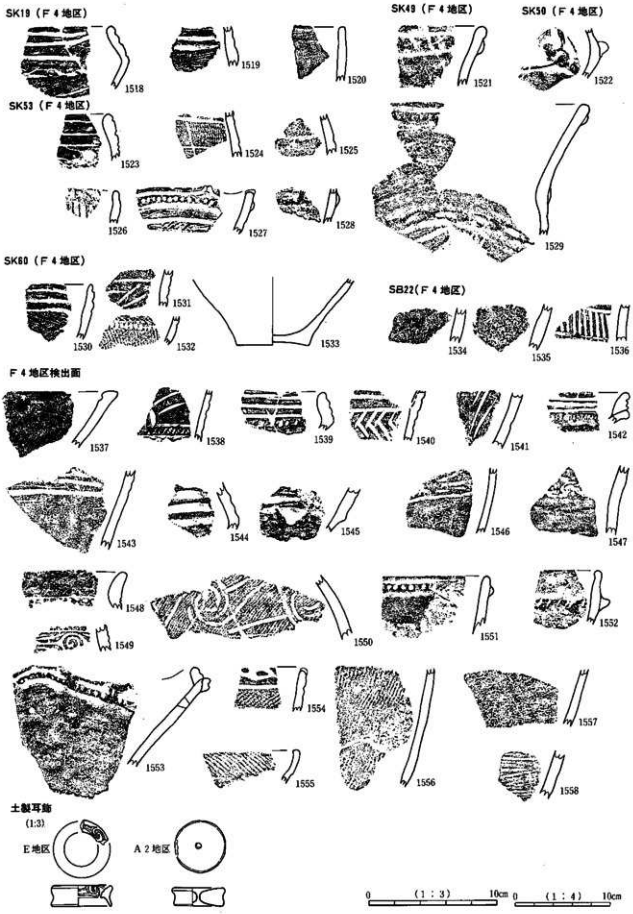
SK18（F 4 地区）
SK49（F 4 地区）
SK50（F 4 地区）
SK53（F 4 地区）
SK80（F 4 地区）
SB22(F 4 地区)
F 4 地区検出面
土製耳飾
(1:3)
E 地区
A 2 地区
0　(1：3)　10cm
0　(1：4)　10cm

図版130　縄文時代石器(1)

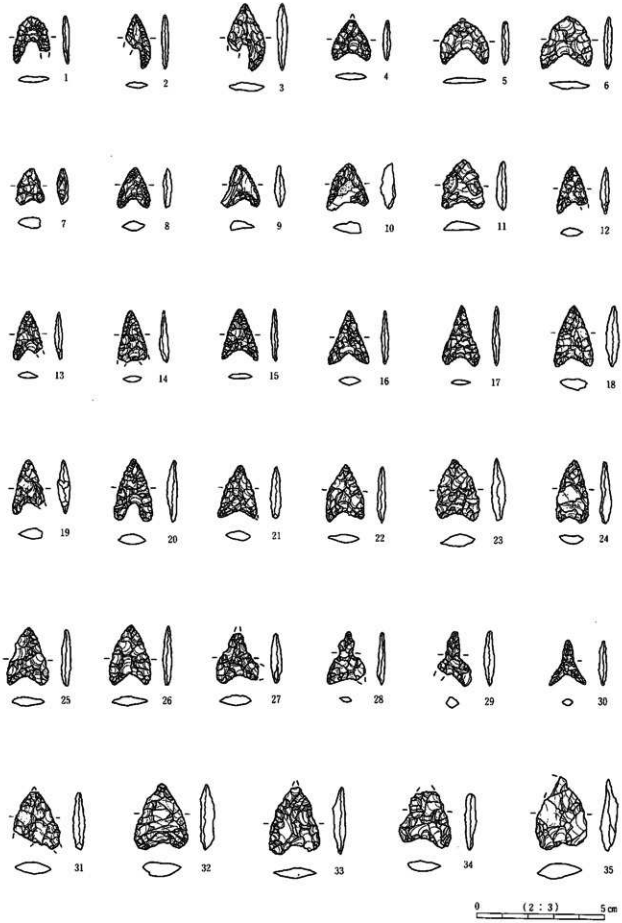


36
37
38
39
40
41
42
43
44
45
46
47
48
49
50
51
52
53
54
55
56
57
58
59
60
61
62
63
64
0 (2:3) 5cm

図版132　縄文時代石器(3)

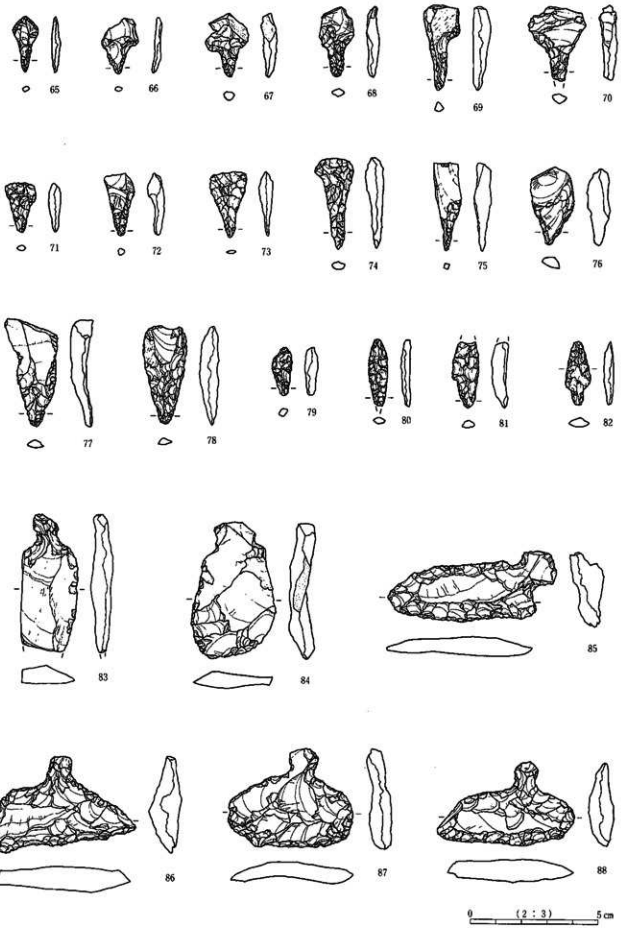

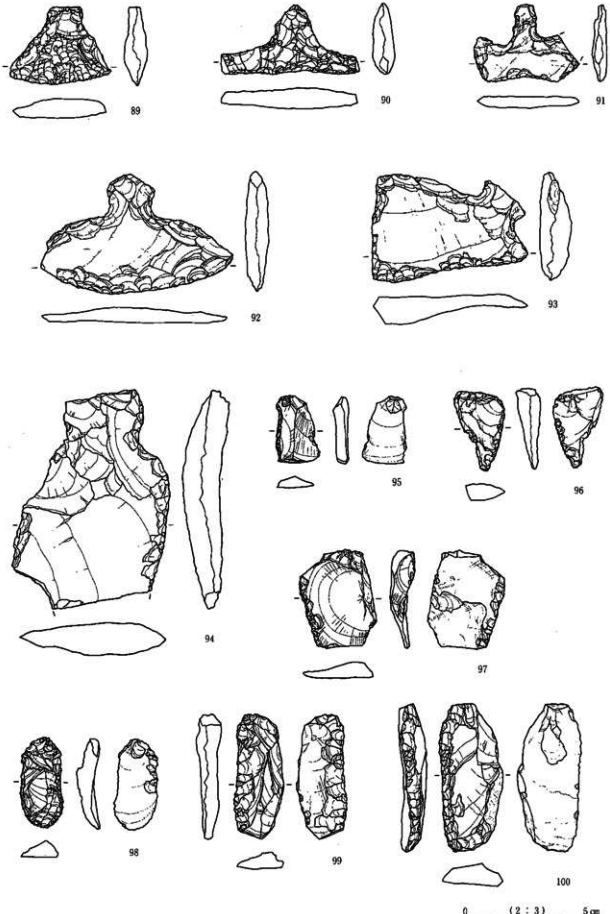
89
90
91
92
93
94
95
96
97
98
99
100
0 (2:3) 5cm

図版134　縄文時代石器(5)

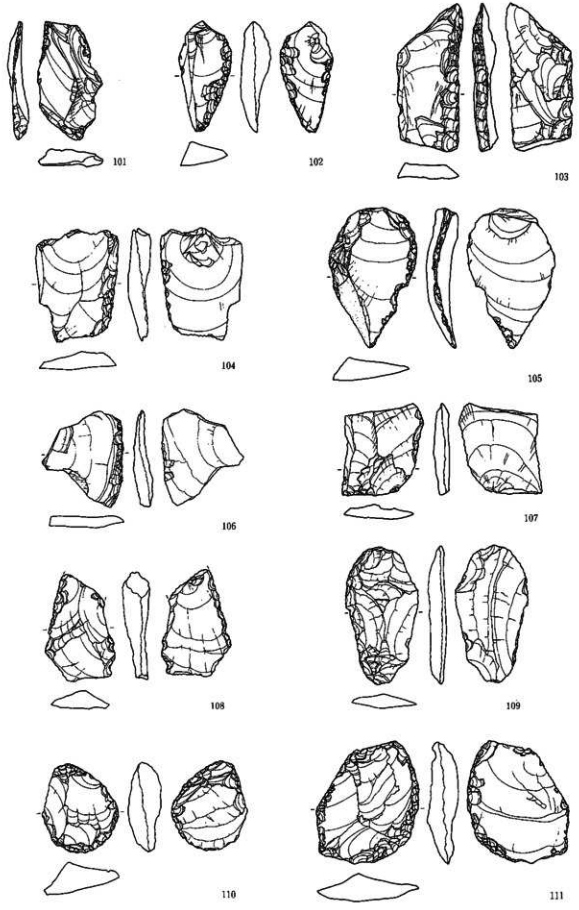

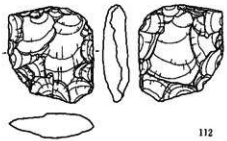

112

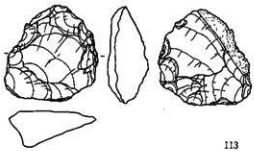

113

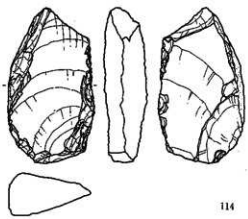

114

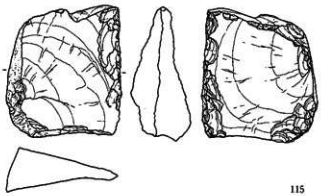

115

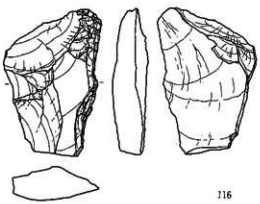

116

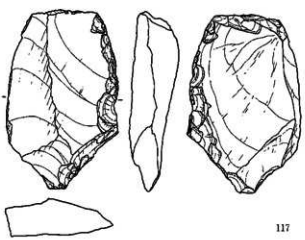

117

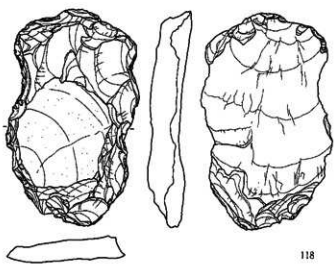

118

0　(2:3)　5cm

図版136　縄文時代石器（7）

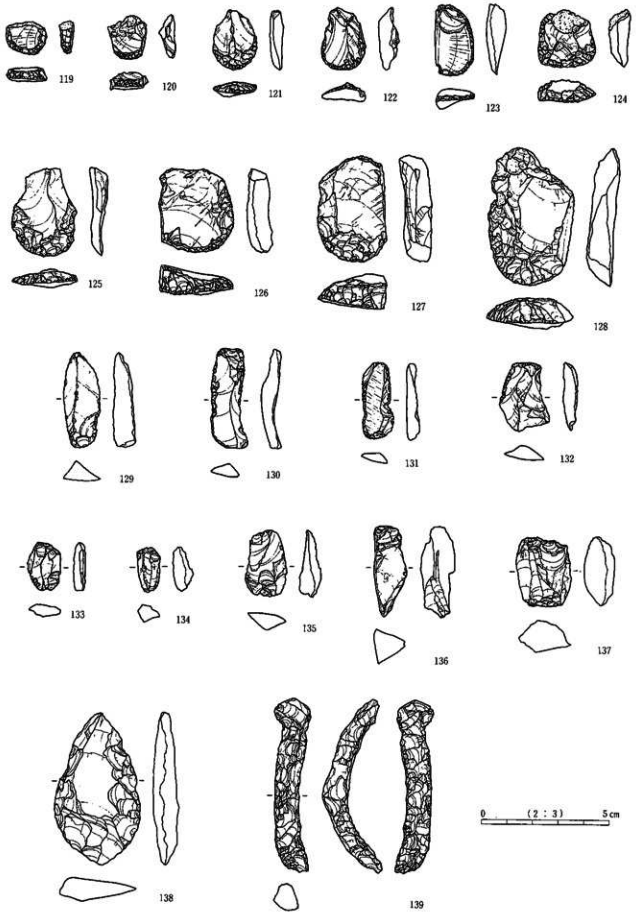

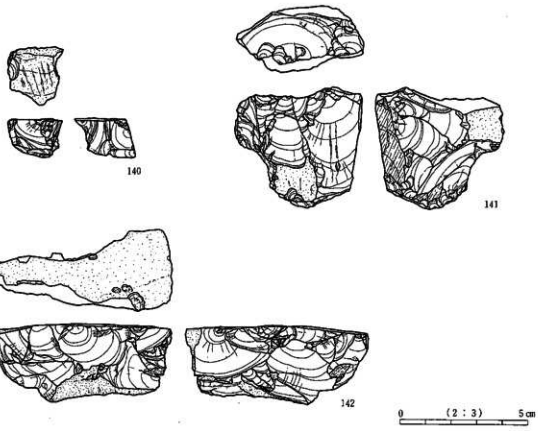
140
141
142
0　(2：3)　5cm

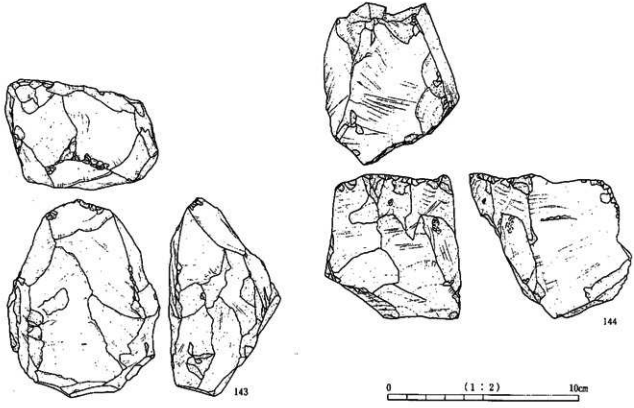
143
144
0　(1：2)　10cm

図版138　縄文時代石器（9）

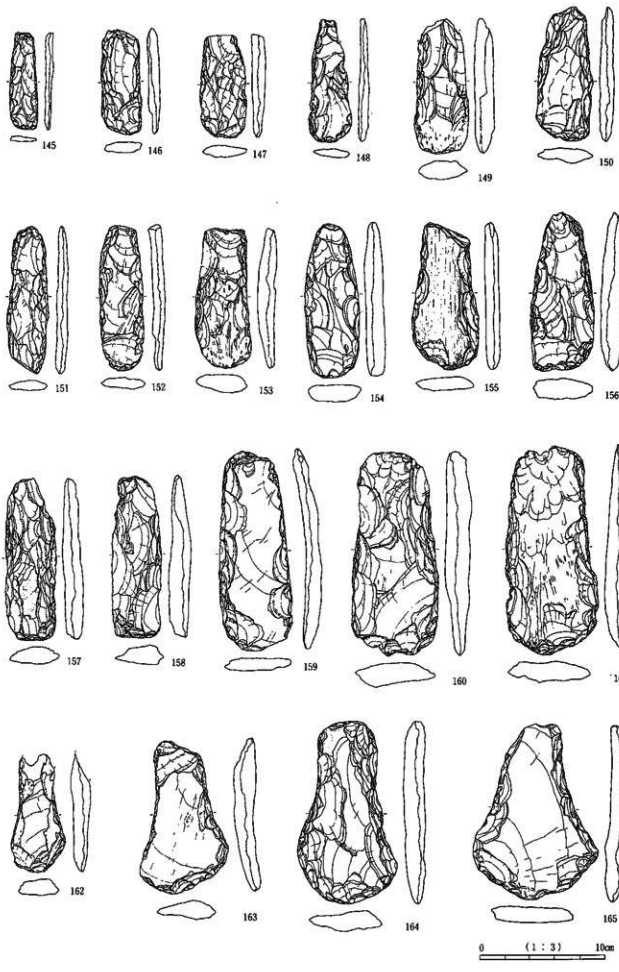

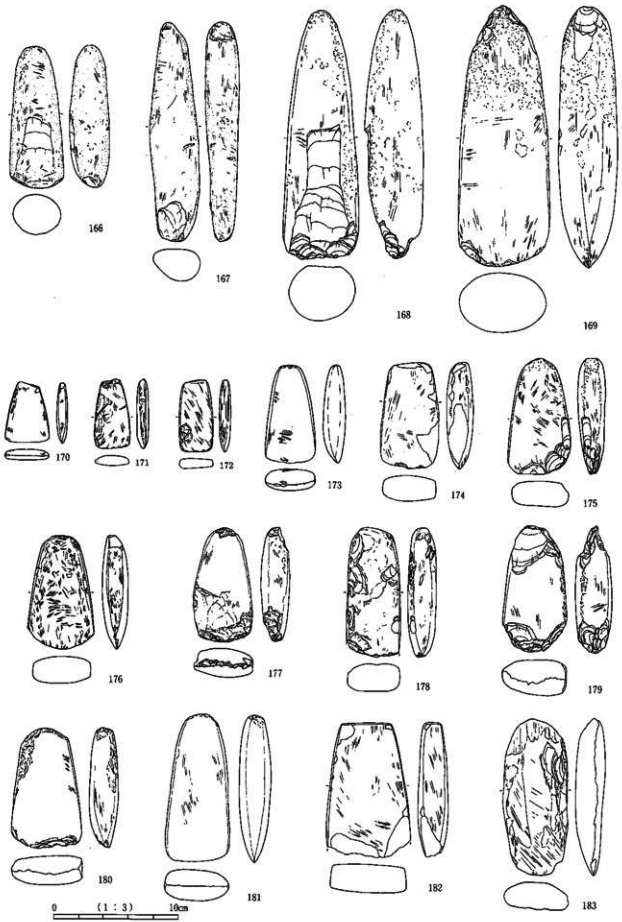
166
167
168
169
170
171
172
173
174
175
176
177
178
179
180
181
182
183
0　(1：3)　10cm

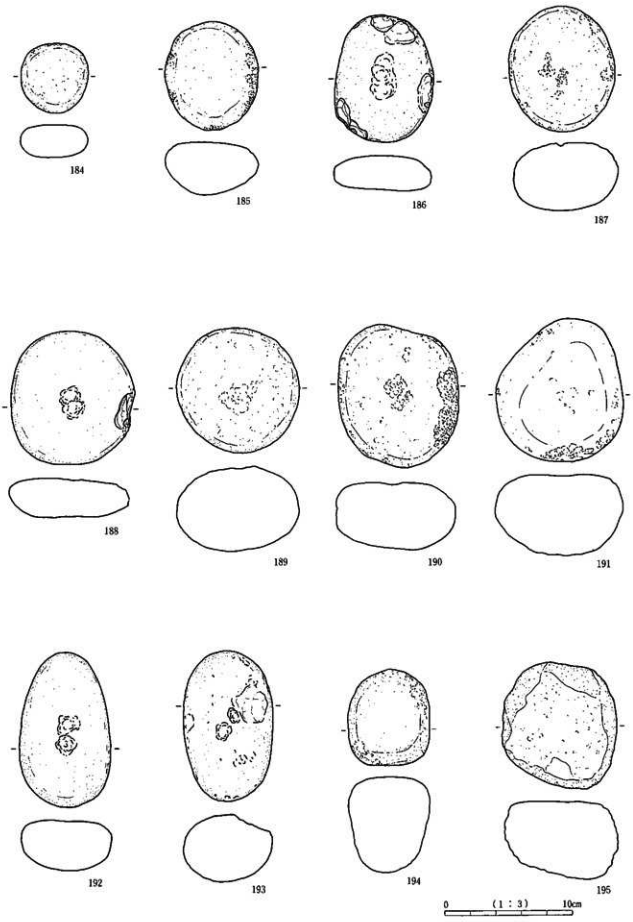
184
185
186
187
188
189
190
191
192
193
194
195
0　(1：3)　10cm


196
197
198
199
200
201
202
203
204
205
206
207
0　(1:3)　10cm

図版142　縄文時代石器(13)

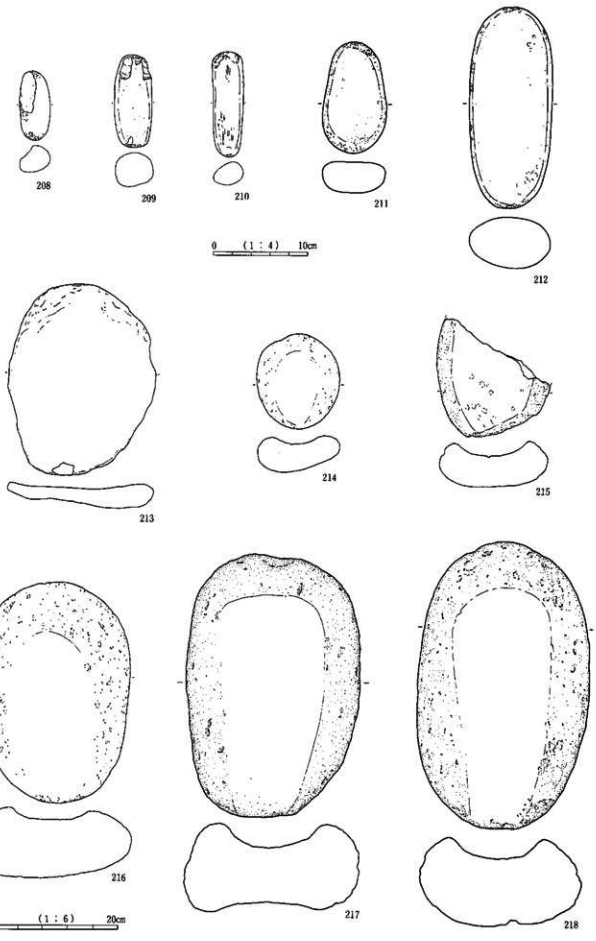

219

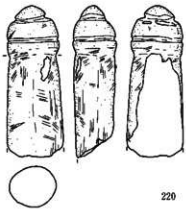
220

221

222

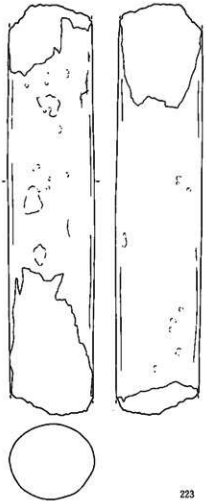
223

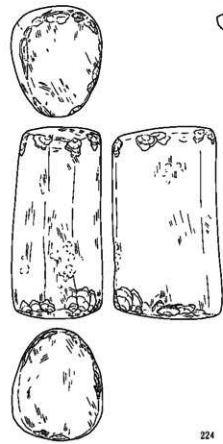
224


225

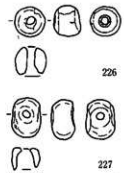
226

227

228

0　(1:1)　5cm

0　(1:2)　5cm

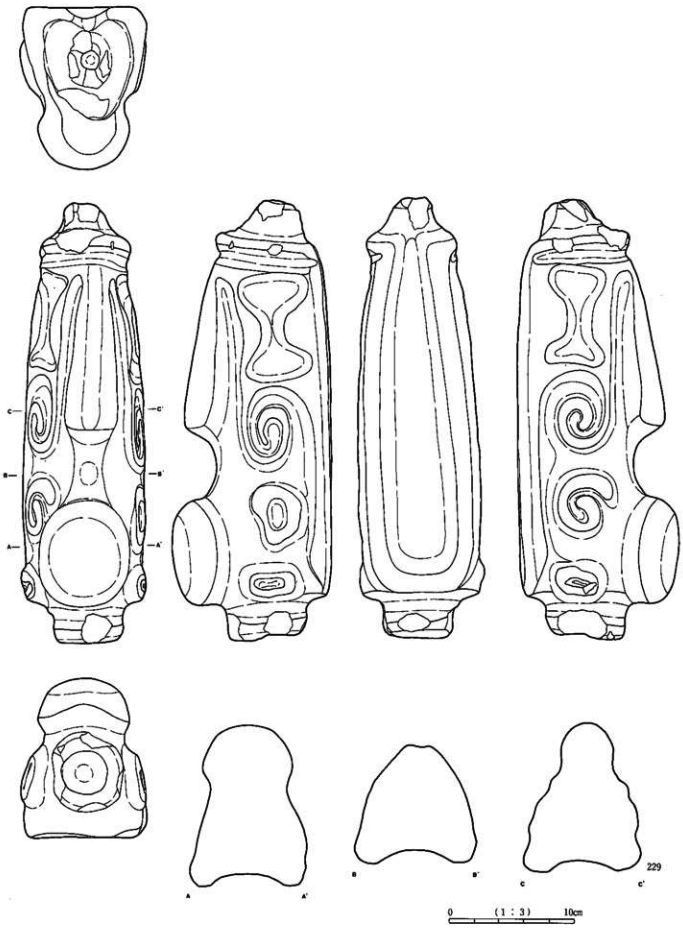
C
C'
B
B'
A
A'
229
A
A'
B
B'
C
C'
0　(1：3)　10cm

SB44
SB45
SB46
SB47
1. 黒褐色土
2. 褐土
1. 黒褐色土
2. 暗茶褐色土
3. 明灰褐色土
1. 黒灰褐色土
2. 黒灰褐色土
3. 暗褐褐色土
4. 黄褐色土
5. 黄褐色土　黒色土ブロックを含む
6. 暗褐褐色土
7. 褐土
1. 黒褐色土　砂質土粗じる
2. 黒色土
3. 黒褐色土
0　(1:80)　2m

図版146　縄文時代晩期末・弥生時代・古墳時代後期遺構図(2)

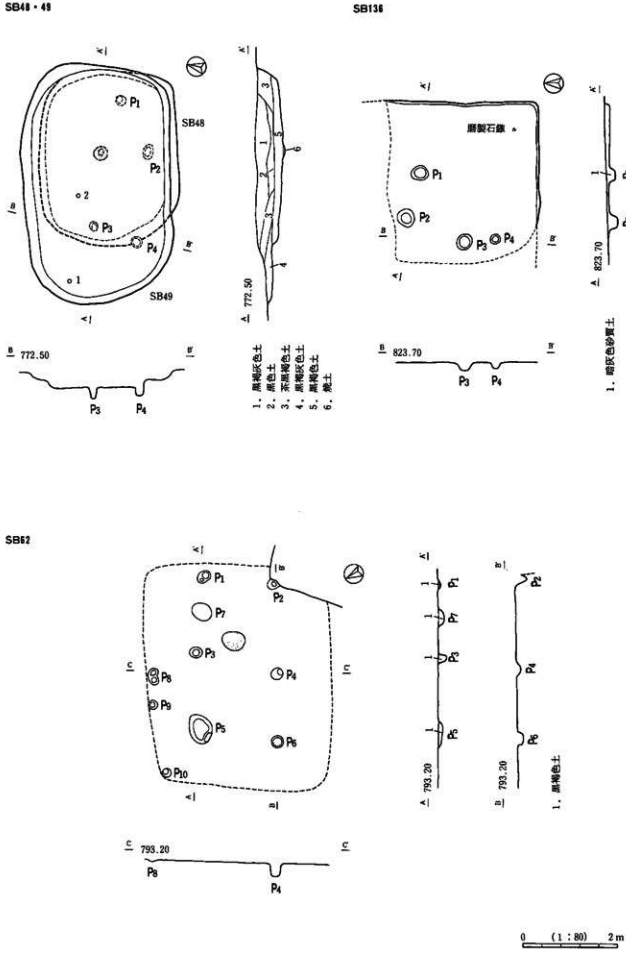

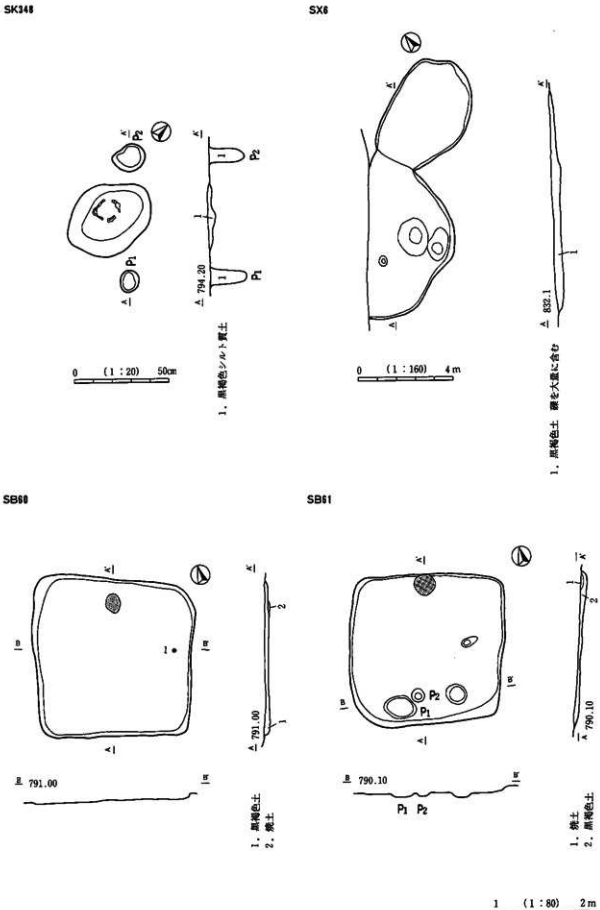
SK348
P1
P2
794.20
1. 黒褐色シルト質土
0 (1:20) 50cm
SX6
833.1
1. 黒褐色土　礫を大量に含む
0 (1:160) 4m
SB60
791.00
1. 黒褐色土
2. 焼土
SB61
P1
P2
790.10
1. 焼土
2. 黒褐色土
1 (1:80) 2m

図版148　縄文時代晩期末・弥生時代・古墳時代後期土器(1)

SX8(1)



SX8(2)

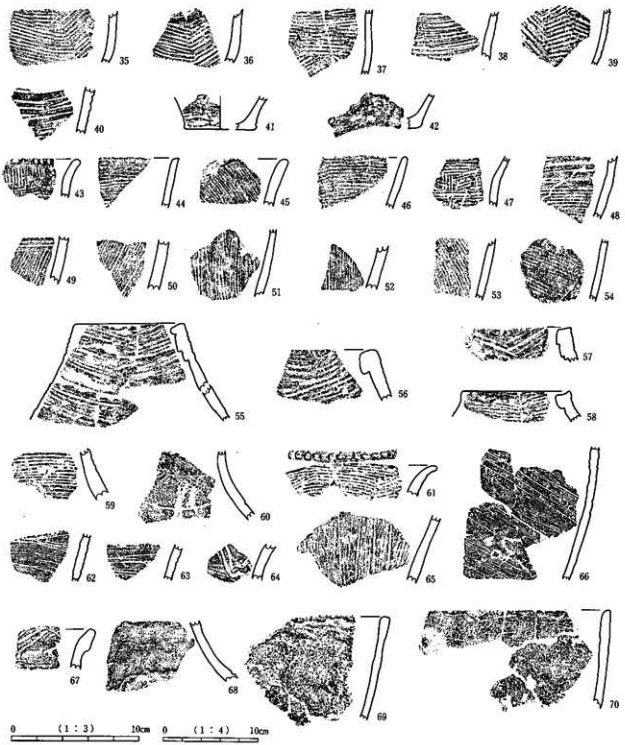
35
36
37
38
39
40
41
42
43
44
45
46
47
48
49
50
51
52
53
54
55
56
57
58
59
60
61
62
63
64
65
66
67
68
69
70
0 (1:3) 10cm
0 (1:4) 10cm

図版150　縄文時代晩期末・弥生時代・古墳時代後期土器（3）

SX6(3)

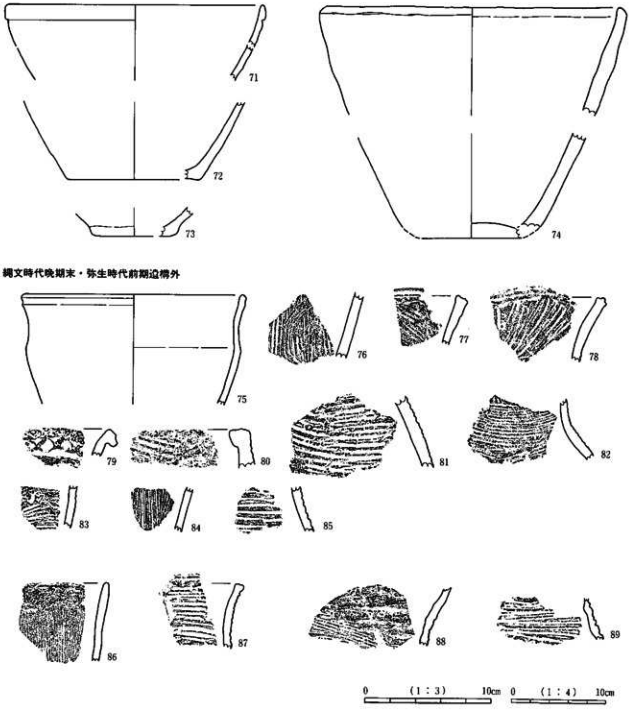

SB45

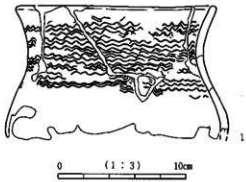

SB46

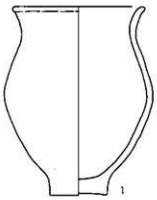

SB47

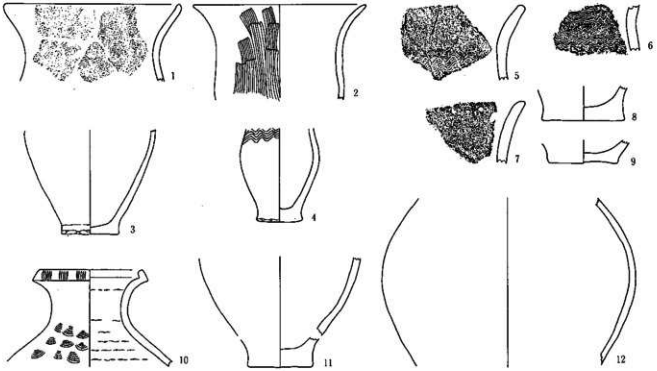

SB48・49

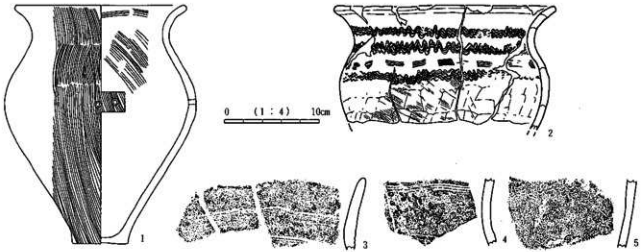

SB82

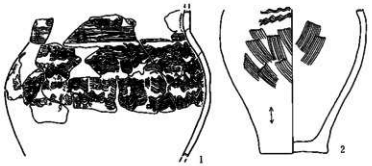

SK348

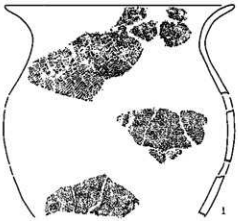

SB138

弥生時代後期遺構外

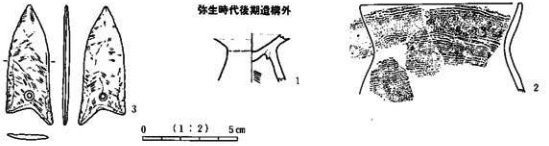

SB60

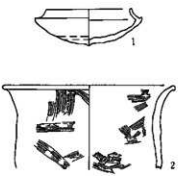

SB61

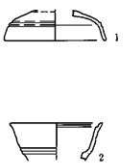

古墳時代後期遺構外

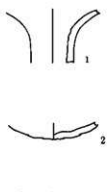

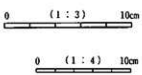

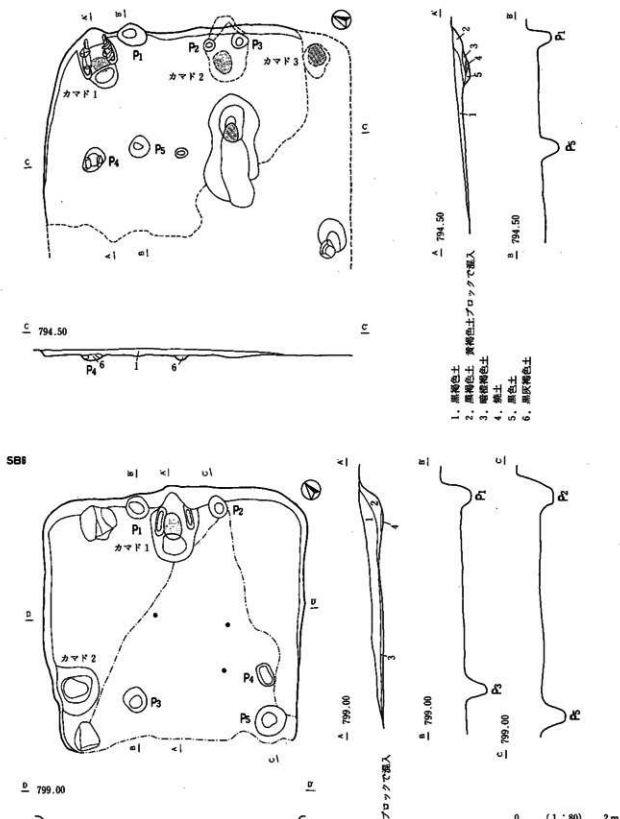
SB5
P1
P2
P3
カマド1
カマド2
カマド3
P4
P5
794.50
1. 黒褐色土
2. 黒褐色土　黄褐色土ブロックで混入
3. 暗褐褐色土
4. 焼土
5. 黒色土
6. 黒灰褐色土
SB6
P1
P2
カマド1
カマド2
P3
P4
P5
799.00
1. 黒色土
2. 黒色土　黄色土ブロックで混入
3. 粘床
4. 焼土
0　(1:80)　2m

図版154　平安時代～中世前期遺構図(2)

SB8

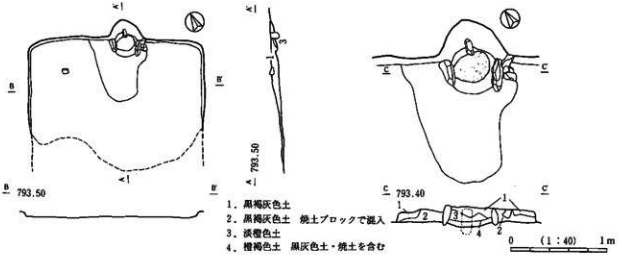

SB11

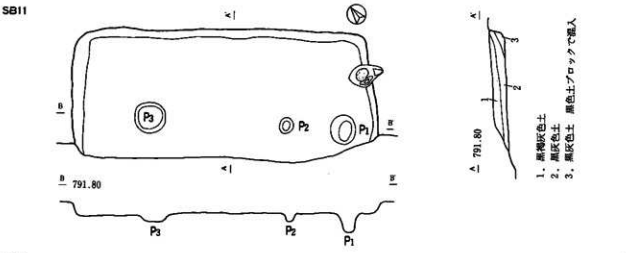

SB13

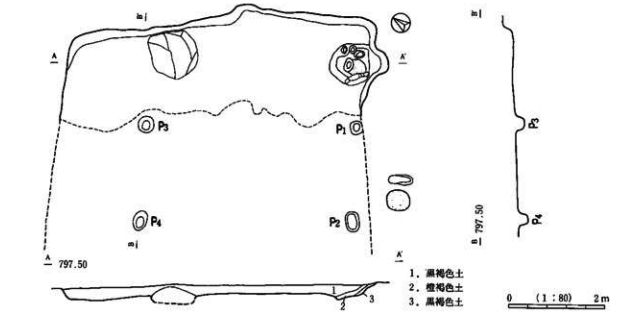

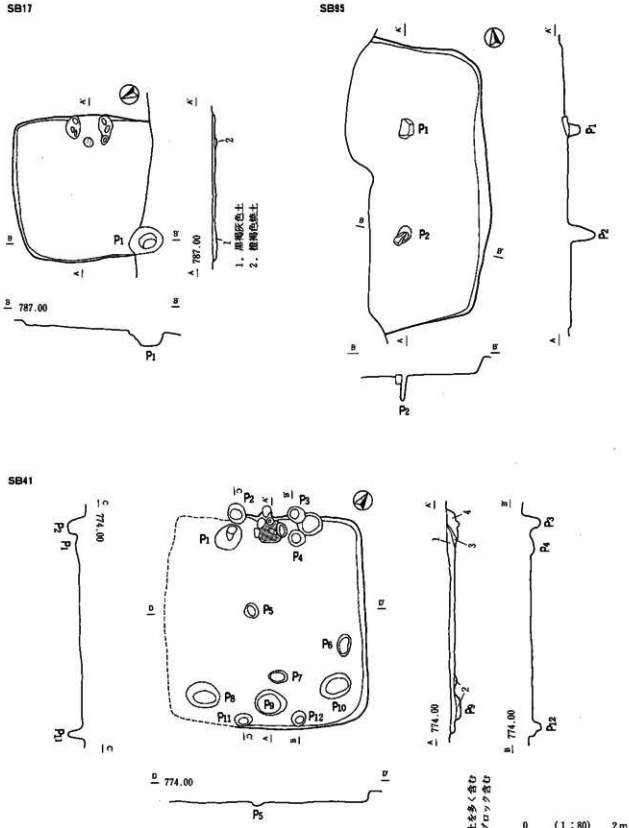
SB17
P1
A 787.00
1. 黒褐灰色土
2. 暗褐色粘土
B 787.00
P1
SB85
P1
P2
P1'
P2'
P2
SB41
P1
P2
P3
P4
P5
P6
P7
P8
P9
P10
P11
P12
P1'
P2'
774.00
A 774.00
B 774.00
P5
1. 黒褐灰色土
2. 黒褐色土
3. 黒褐灰色土　炭土を多く含む
4. 暗褐色土　粘土ブロック含む
0　(1:80)　2m

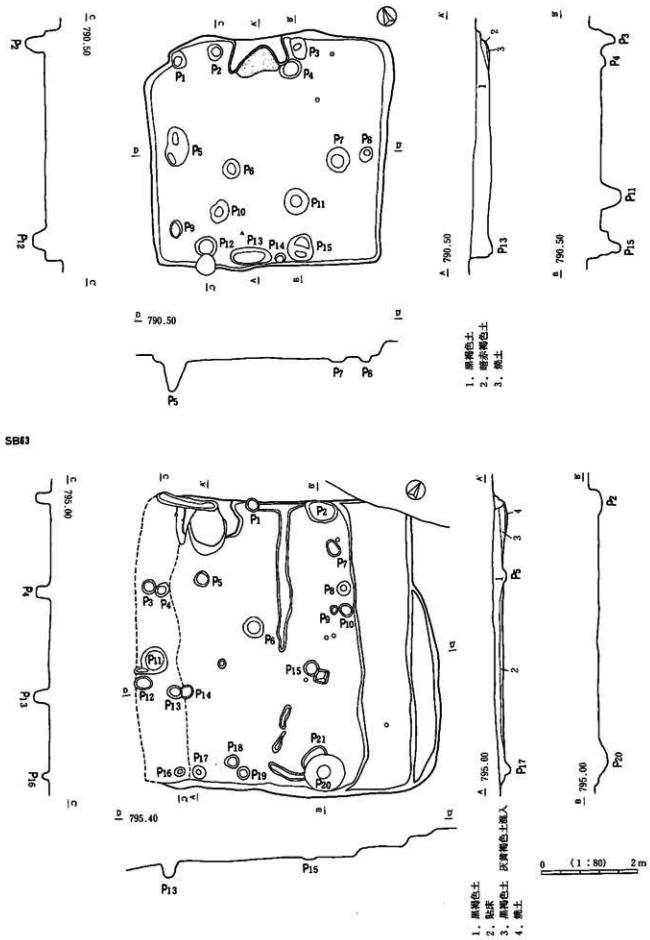
SB59
SB83
1. 黒褐色土
2. 暗赤褐色土
3. 地山
1. 黒褐色土
2. 貼床
3. 黒褐色土 炭黄褐色土混入
4. 地山
0 (1:80) 2m

SB85

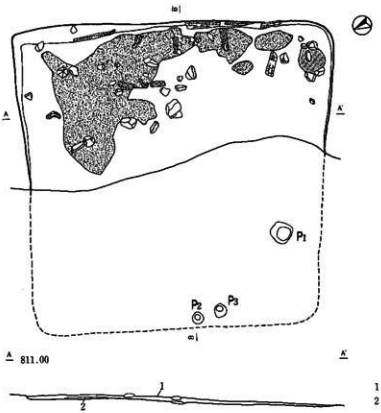
P1
P2
P3
A
A'
811.00
1
2
1．黒褐色土
2．黒褐色土　炭化物・焼土を含む

SB88

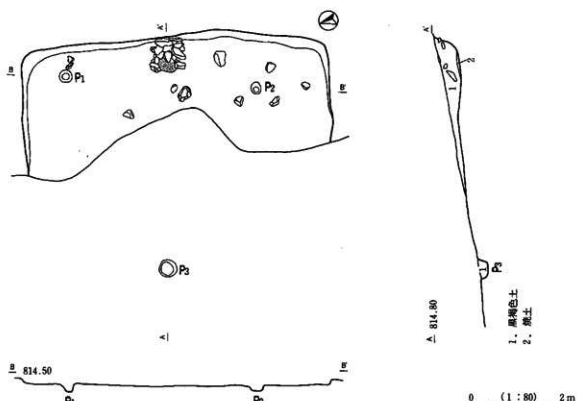
P1
P2
P3
B
B'
814.50
814.80
1．黒褐色土
2．焼土
0　(1：80)　2m

図版158　平安時代～中世前期遺構図（6）

SB87

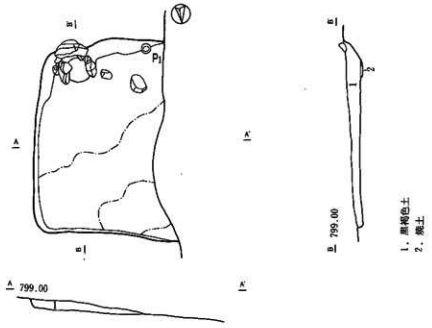

SB88

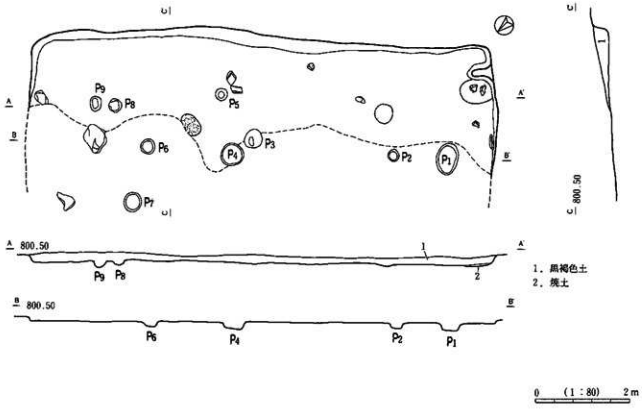

SB73

SB75

SB78

0　(1:80)　2m

図版160　平安時代～中世前期遺構図（8）

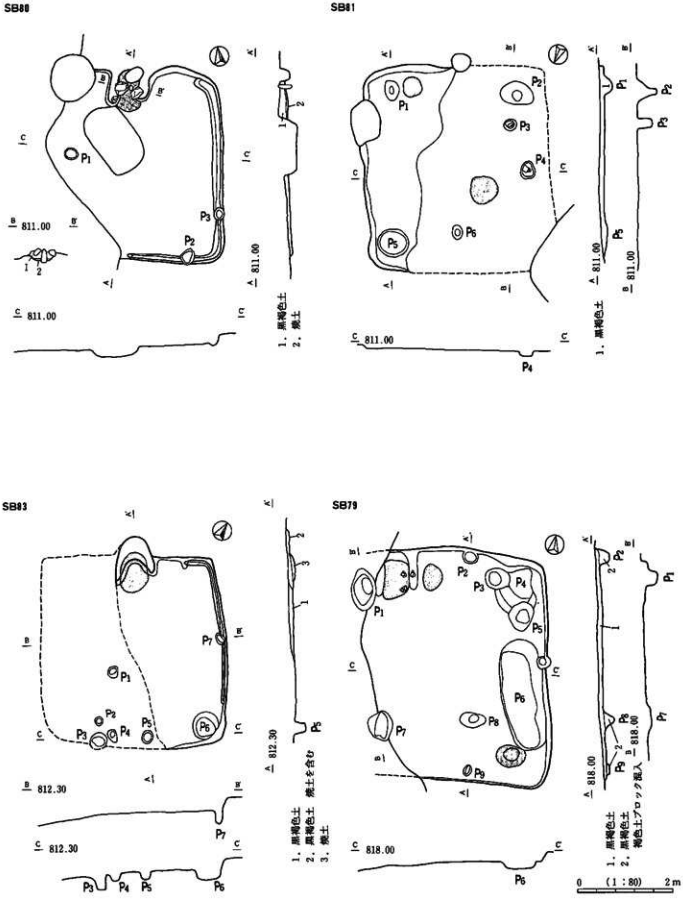

SB84

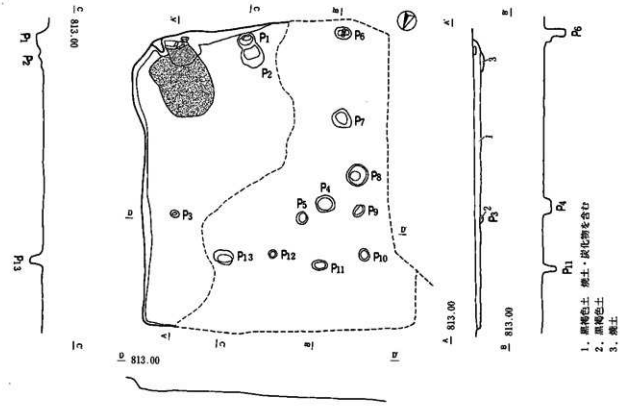
P1
P2
P3
P4
P5
P6
P7
P8
P9
P10
P11
P12
P13
813.00
1. 黒褐色土　焼土・炭化物を含む
2. 黒褐色土
3. 焼土

SB85

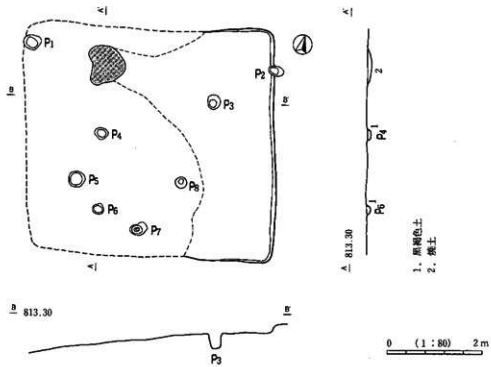
P1
P2
P3
P4
P5
P6
P7
P8
813.30
1. 黒褐色土
2. 焼土
0　(1：80)　2m

図版162　平安時代～中世前期遺構図(10)

SB102

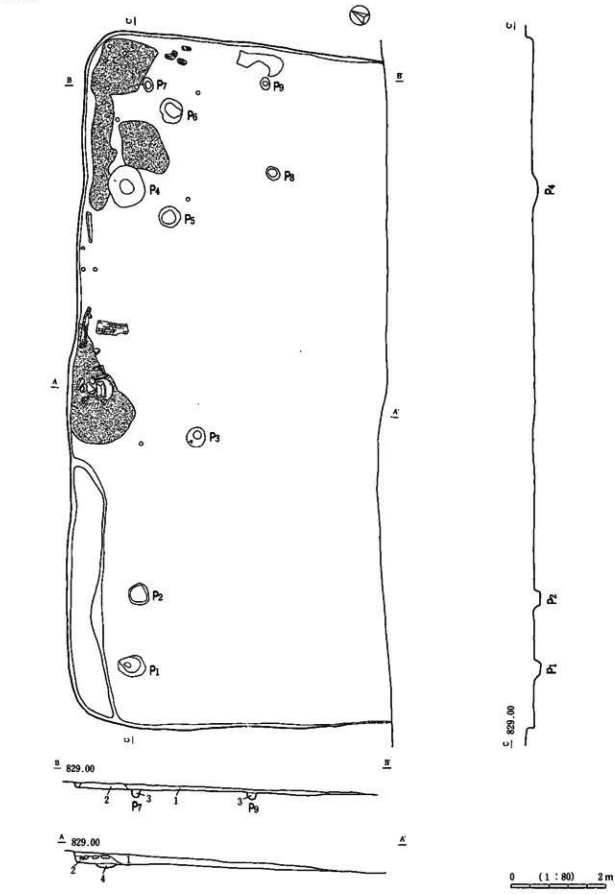

1．黒褐色土
2．暗褐褐色土　炭化物・焼土ブロックを含む
3．黒色土
4．焼土

SB111

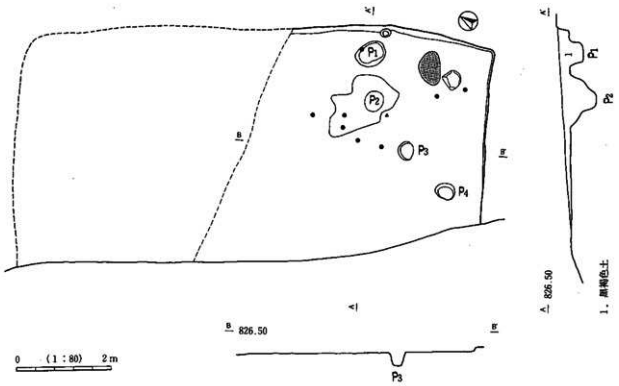

SB114

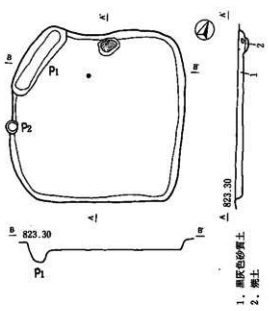

SB146

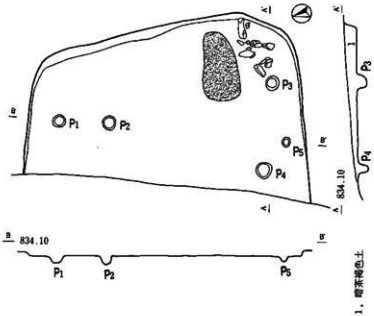

SB113

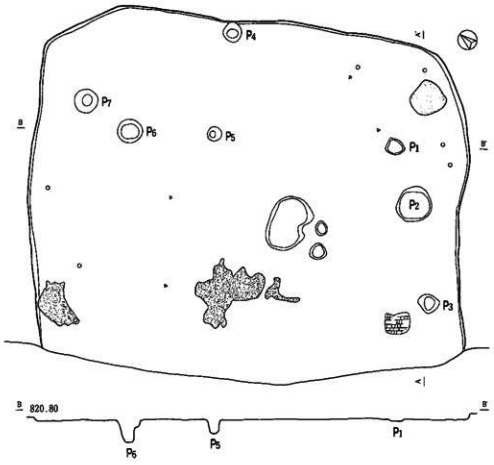
P4
P7
P6
P5
P1
P2
P3
B
B'
A
A'
820.80
1. 暗黒褐色土　焼土ブロックを含む
2. 褐灰色土
3. 焼土

SB134

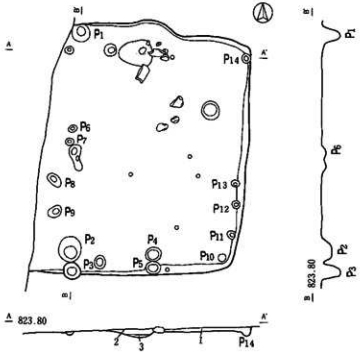
P1
P14
P6
P7
P8
P9
P13
P12
P2
P4
P11
P3
P5
P10
m
m'
A
A'
823.80
1. 黒灰色砂質土
2. 黒灰色砂質土　焼土ブロックを含む
3. 焼土
0　(1:80)　2m

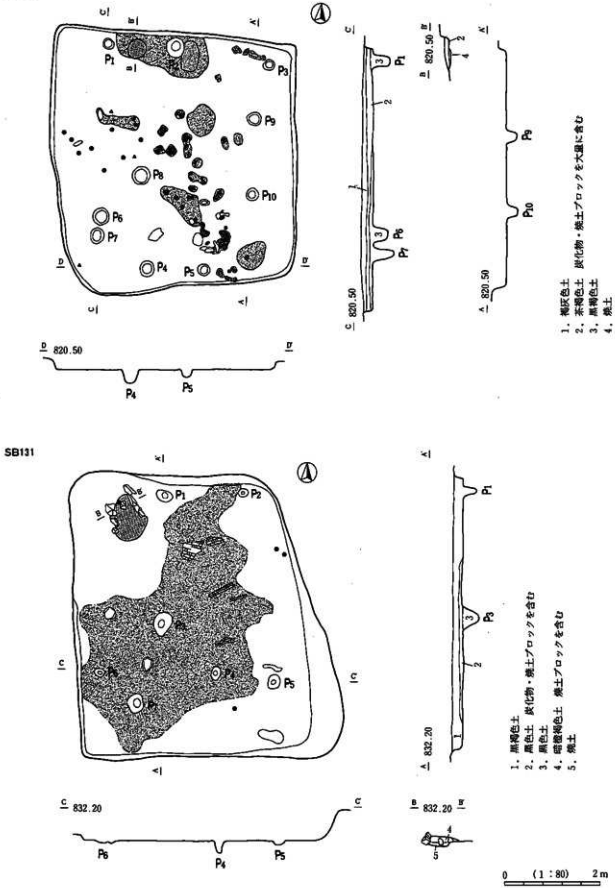
SB129
SB131
P1
P2
P3
P4
P5
P6
P7
P8
P9
P10
820.50
832.20
1. 褐灰色土
2. 茶褐色土　炭化物・焼土ブロックを大量に含む
3. 黒褐色土
4. 焼土
1. 黒褐色土
2. 黒色土　炭化物・焼土ブロックを含む
3. 黒色土
4. 暗赤褐色土　焼土ブロックを含む
5. 焼土
0　(1:80)　2m

図版166　平安時代～中世前期土器(1)

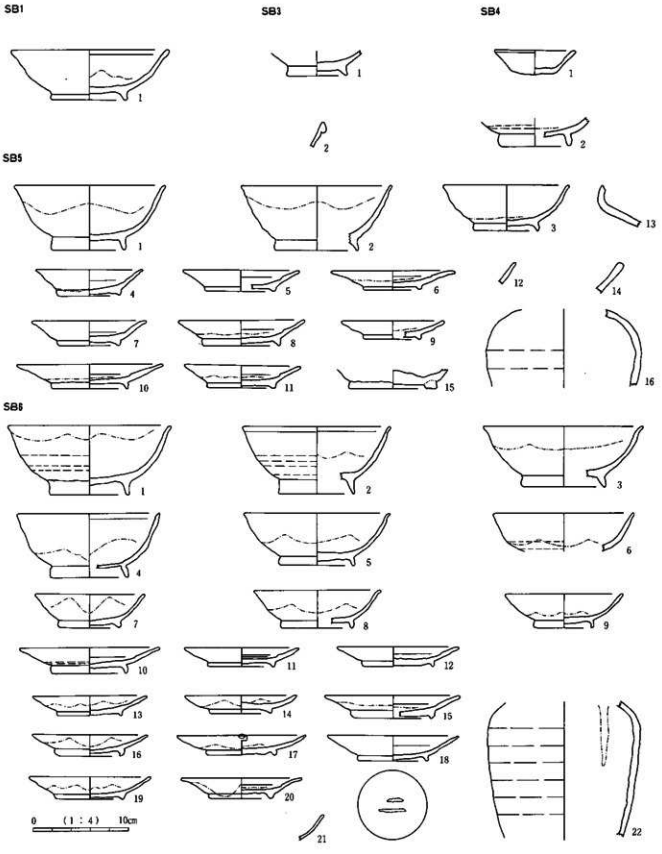

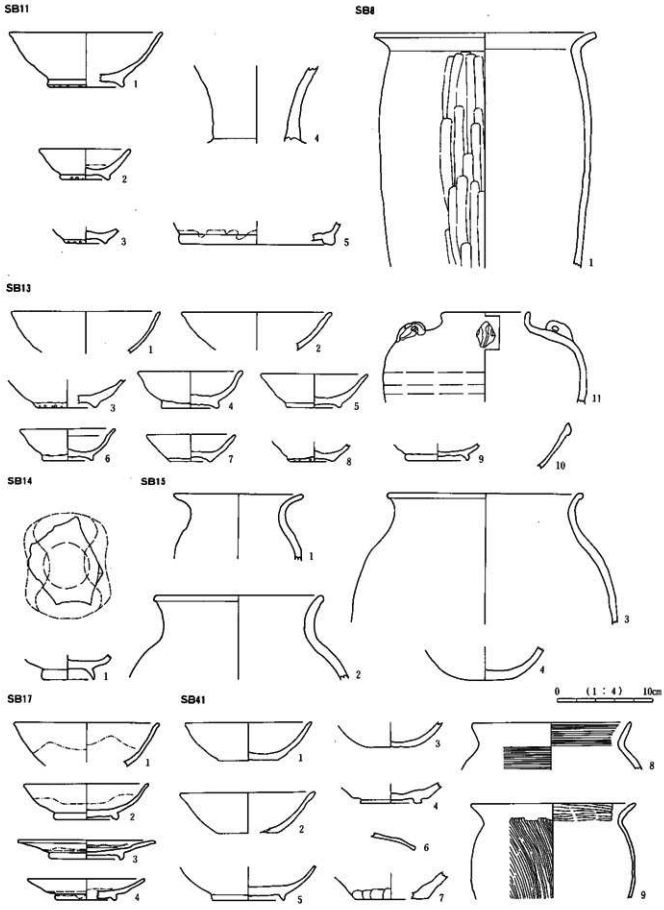
SB11
SB8
SB13
SB14
SB15
SB17
SB41
0 (1：4) 10cm

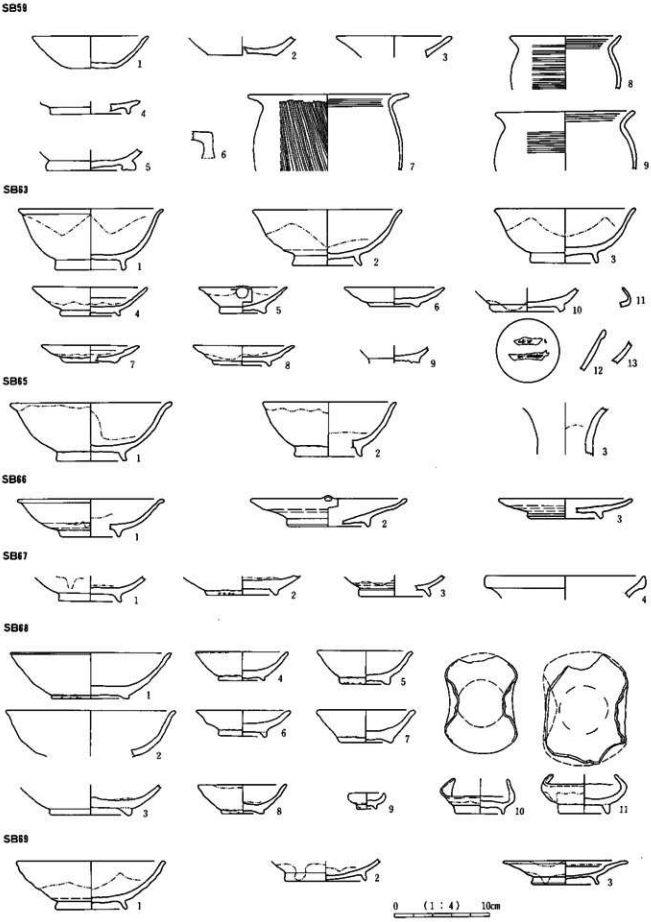
SB59
SB63
SB65
SB66
SB67
SB68
SB69
0 (1:4) 10cm

SB73

SB72

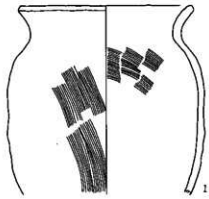

SB75

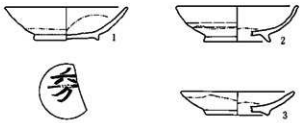

SB76

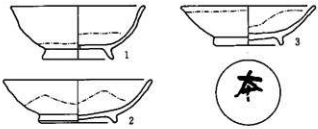

SB77

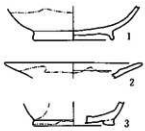

SB78

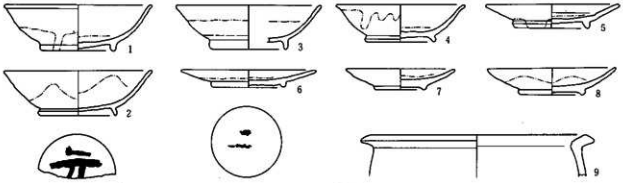

SB79

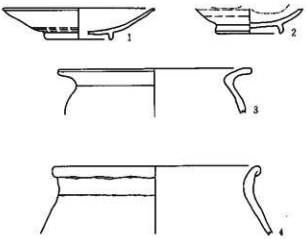

SB80

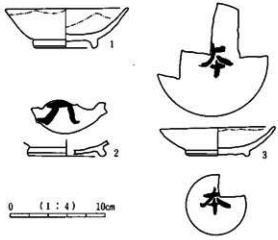

図版170 平安時代～中世前期土器(5)

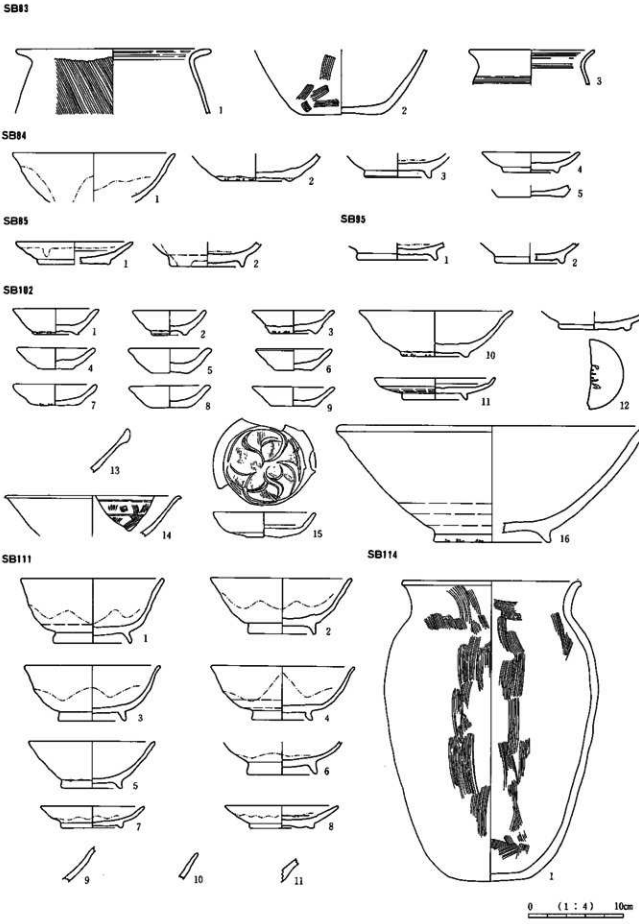

SB113

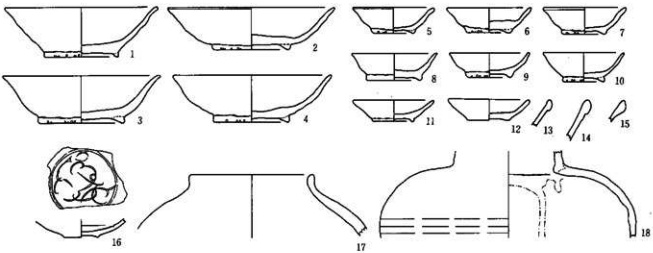

SB122

SB128

SB129

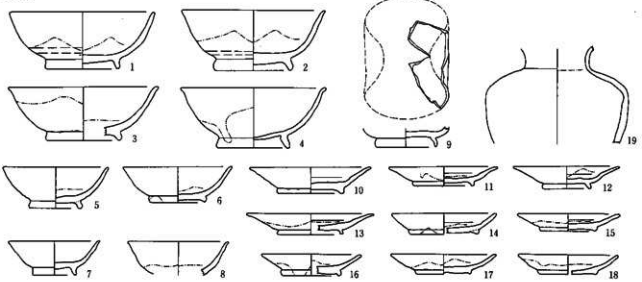

SB131

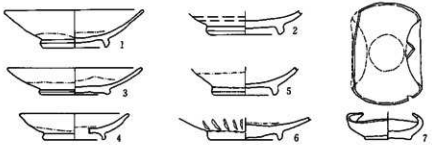

SB138

SB141

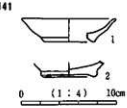

図版172　平安時代～中世前期土器(7)

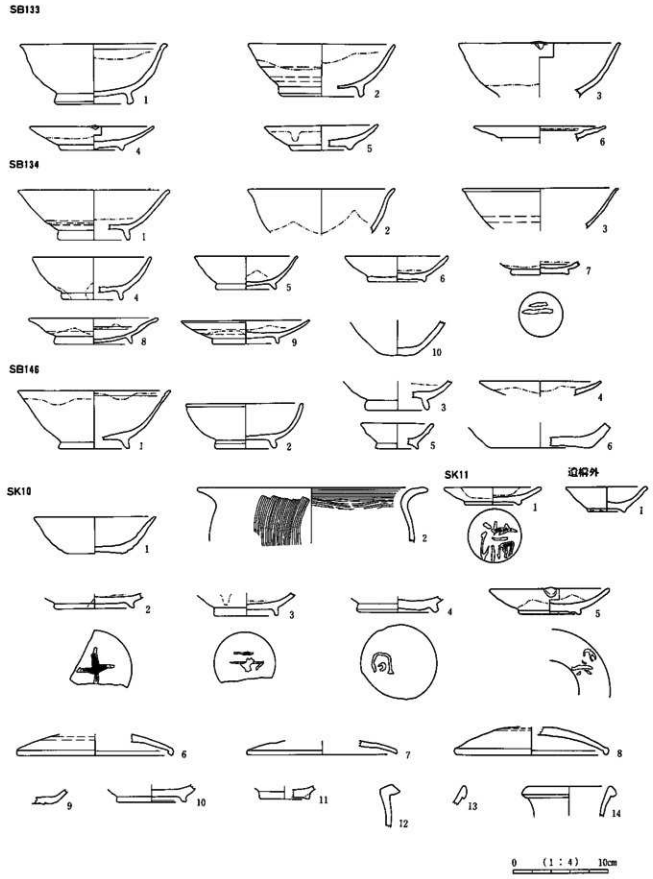

ST3

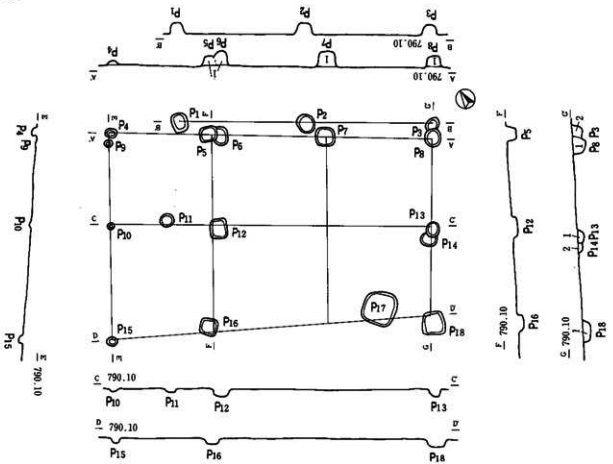
P1
P2
P3
P4
P5
P6
P7
P8
P9
P10
P11
P12
P13
P14
P15
P16
P17
P18
790.10
1. 茶灰褐色土
2. 茶灰褐色土　黒色土ブロックを多く含む

ST8

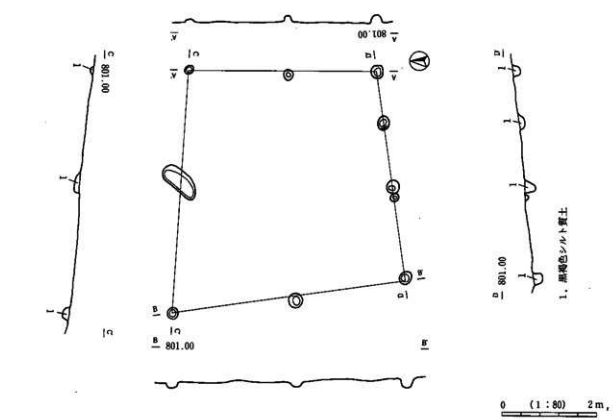
801.00
1. 黒褐色シルト質土
0　(1：80)　2m

図版174　安土桃山～江戸時代・時期不明遺構図(2)

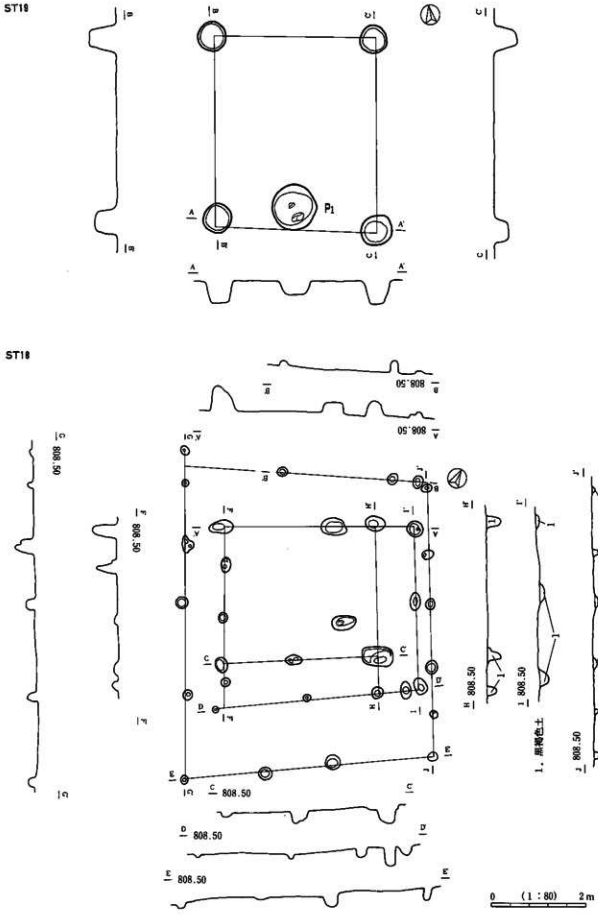

C３地区
安土桃山～江戸時代検出面（第１～３検出面を合成）

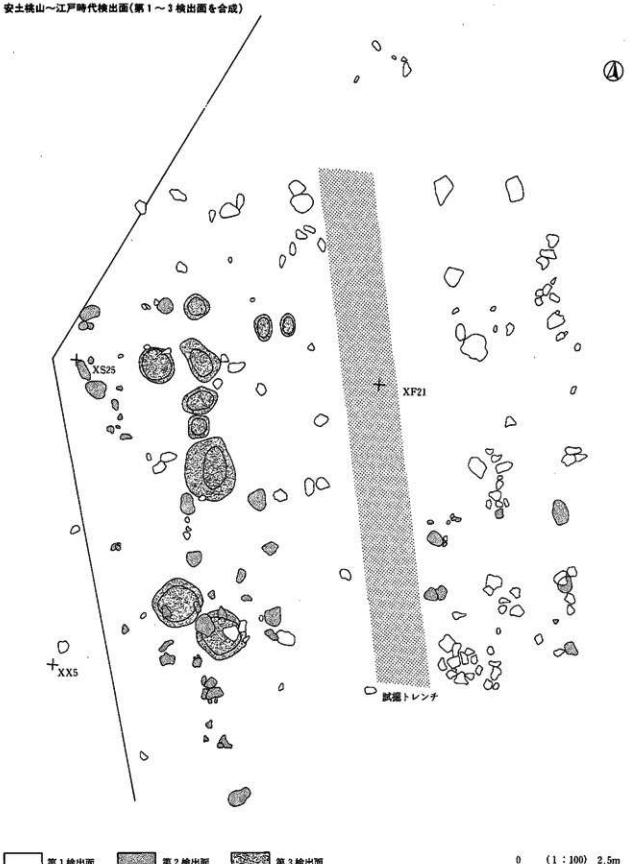

図版176　安土桃山～江戸時代・時期不明遺構図(4)

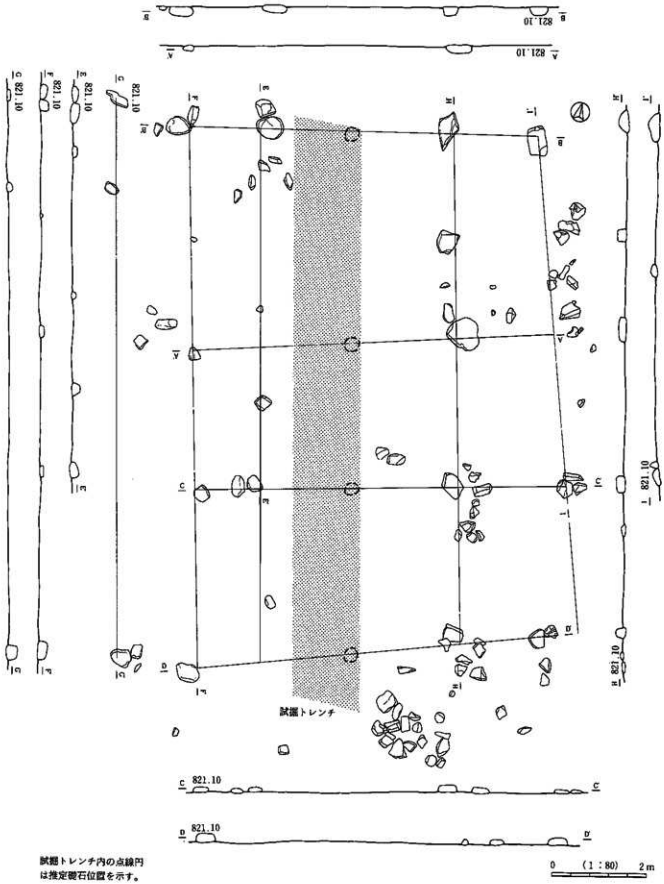

試掘トレンチ内の点線円は推定礎石位置を示す。

C 3 地区
安土桃山～江戸時代第 2 検出面(ST21)

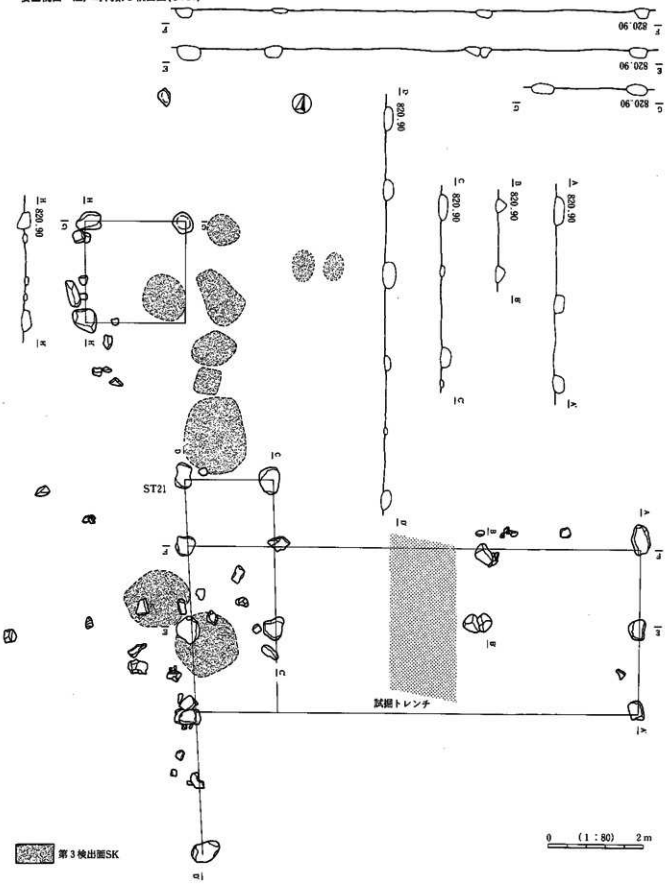

図版178　安土桃山～江戸時代・時期不明遺構図（6）

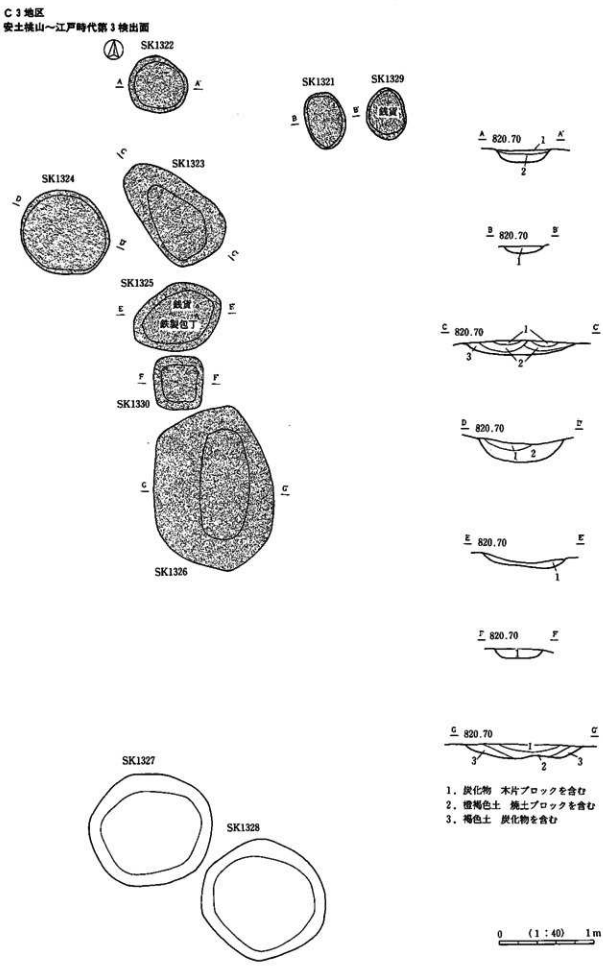

ST1・2・5

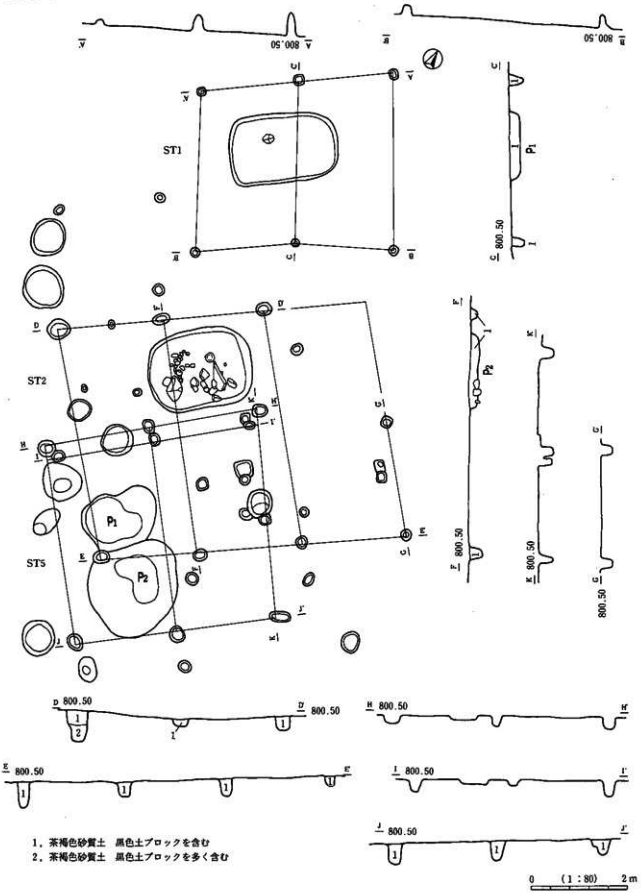
ST1
ST2
ST5
P1
P2
800.50
1. 茶褐色砂質土　黒色土ブロックを含む
2. 茶褐色砂質土　黒色土ブロックを多く含む
0　(1：80)　2m

図版180　安土桃山～江戸時代・時期不明遺構図（8）

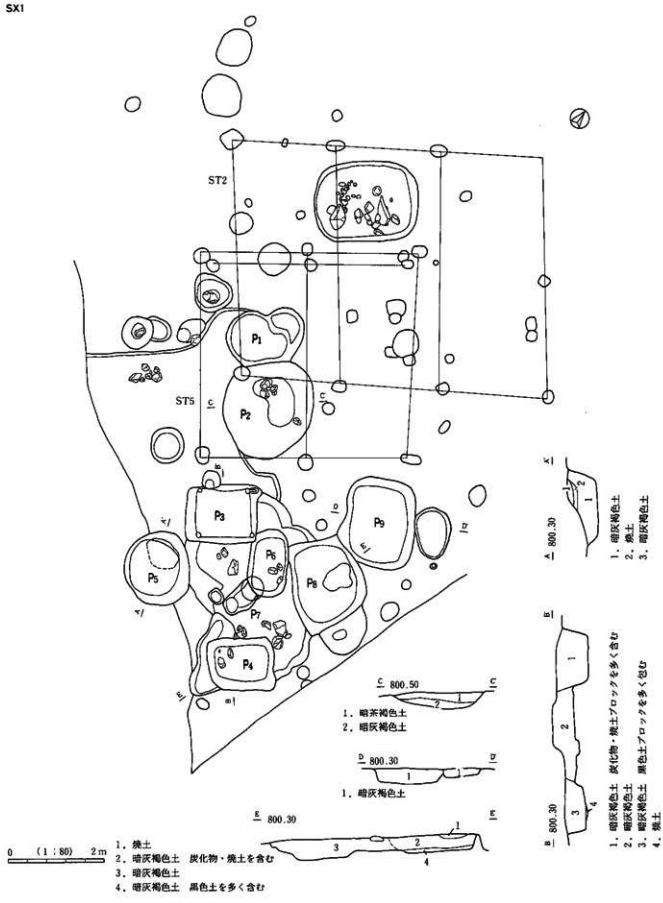

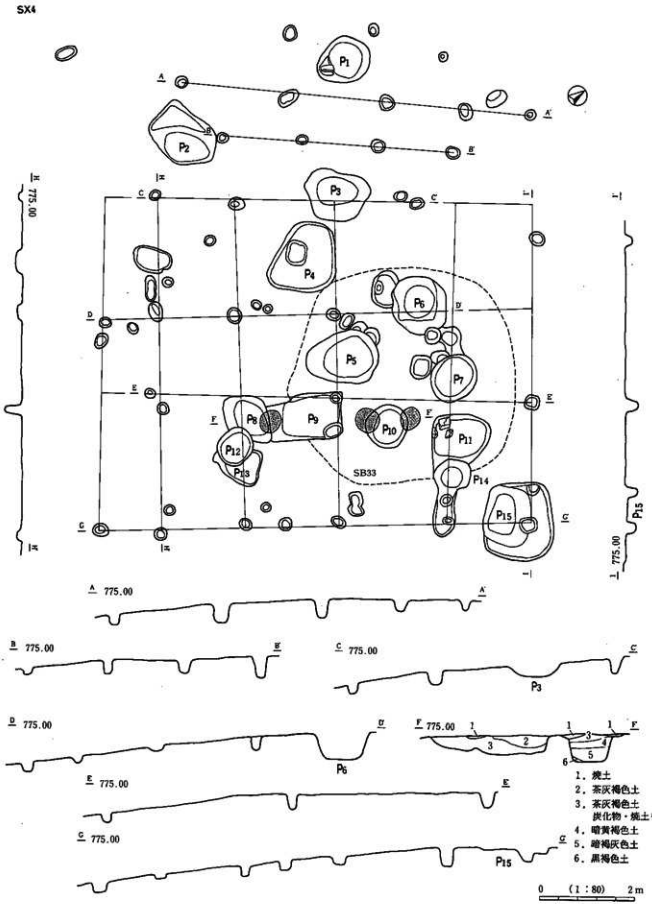
SX4
P1
P2
P3
P4
P5
P6
P7
P8
P9
P10
P11
P12
P13
P14
P15
SB33
775.00
A 775.00
B 775.00
C 775.00
D 775.00
E 775.00
F 775.00
G 775.00
1. 焼土
2. 茶灰褐色土
3. 茶灰褐色土
炭化物・焼土を含む
4. 暗黄褐色土
5. 暗褐灰色土
6. 黒褐色土
0 (1:80) 2m

図版182　安土桃山～江戸時代・時期不明遺構図(10)

SK63

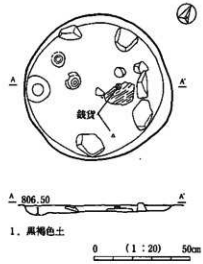

SX2

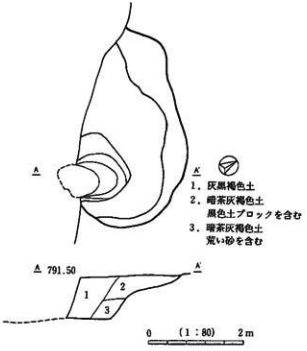

SF1・2

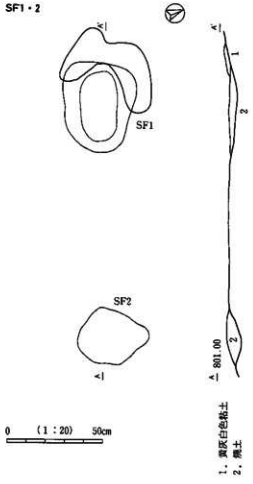

SK5・6

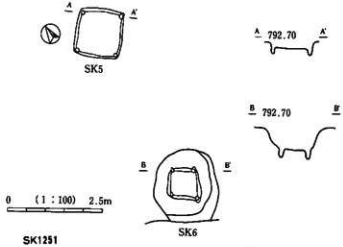

SK1251

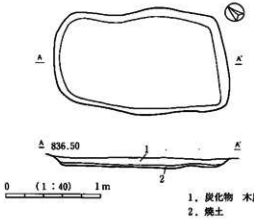

ST21検出面

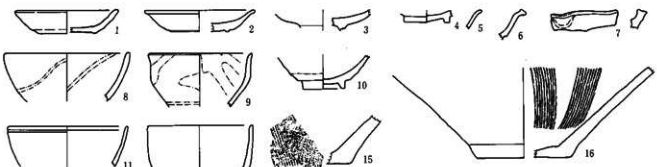

ST20検出面

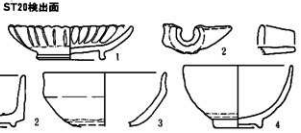

C３地区表採

SX1遺構内

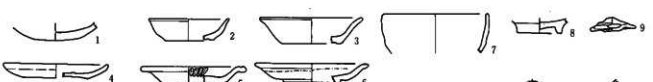

SX1検出面

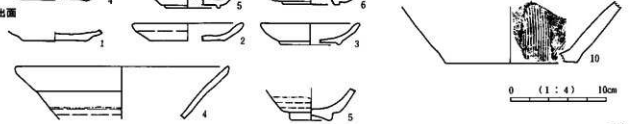

SX4検出面

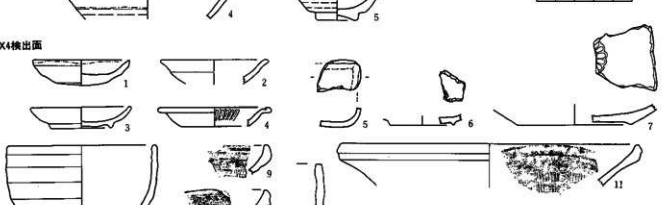

SK83

遺構外

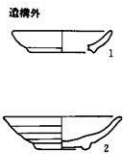

図版184　平安時代以降石器・銅製品・土製品・玉類・銭貨

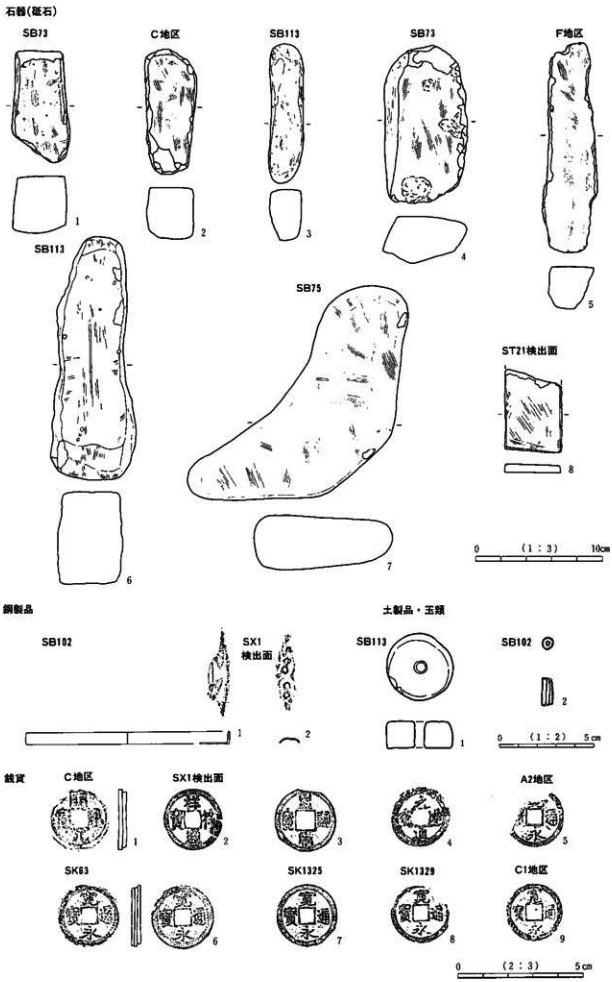

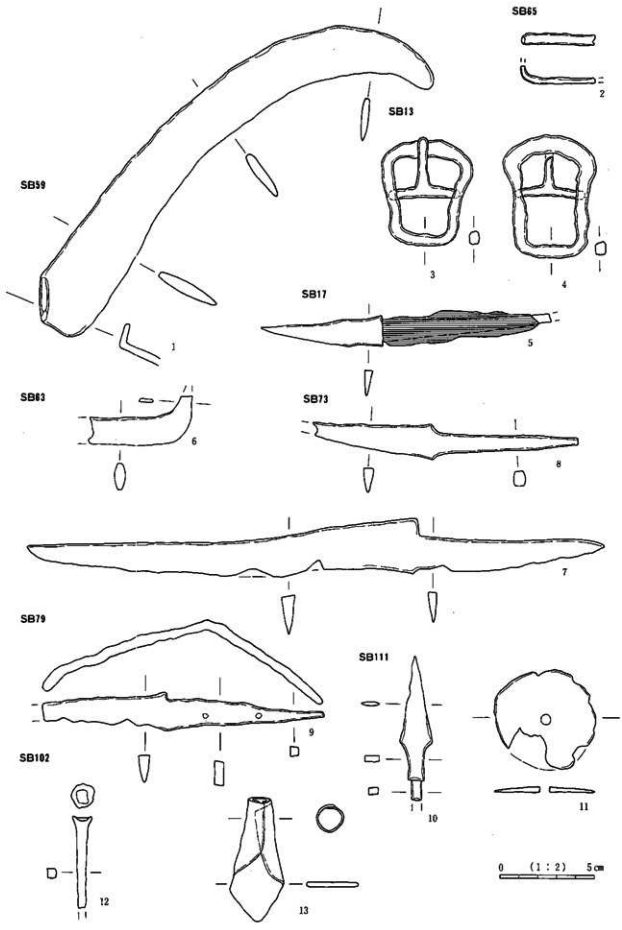
SB65
SB13
SB59
SB17
SB83
SB73
SB79
SB111
SB102
0　(1:2)　5cm

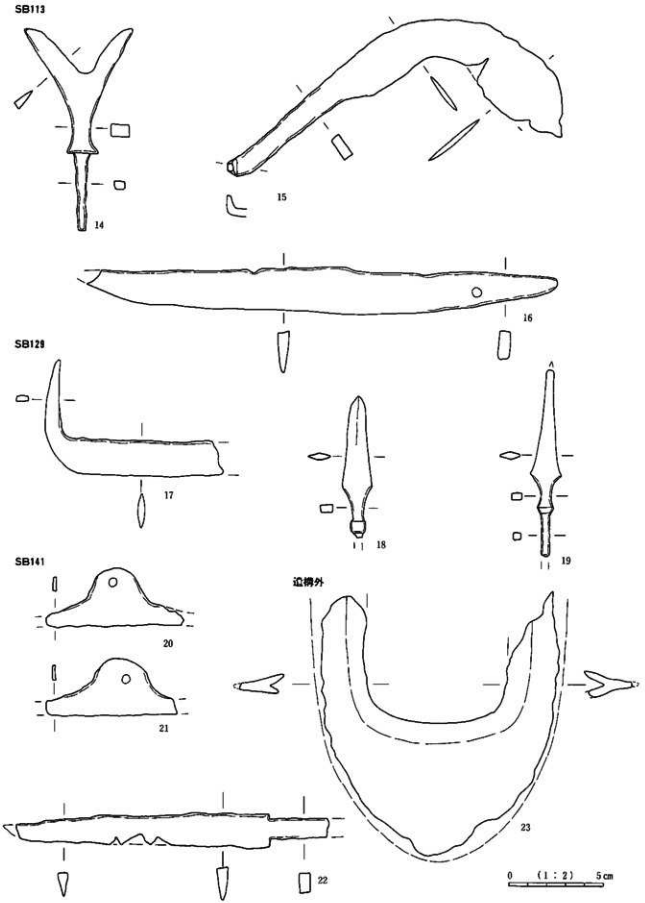
SB113
14
15
16
SB129
17
18
19
SB141
20
21
22
遺構外
23
0　(1：2)　5cm

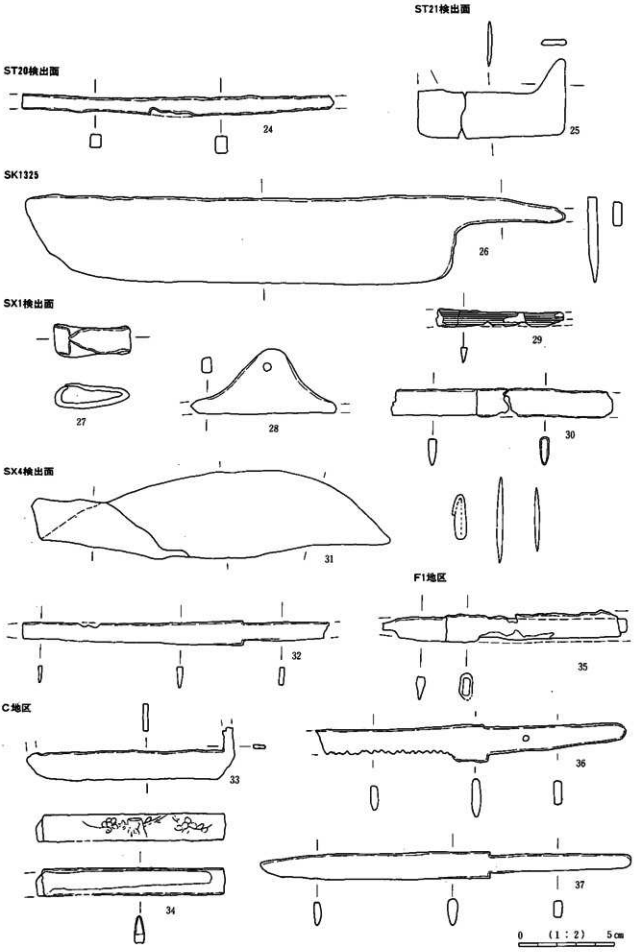
ST21検出面
ST20検出面
24
25
SK1325
26
SX1検出面
29
27
28
30
SX4検出面
31
F1地区
32
35
C地区
33
36
34
37
0　(1:2)　5cm

写真図版



上松町中心部と東側山麓

吉野遺跡群全景

吉野遺跡群より見た中央アルプス

I地区（部分）

E地区北東部

左：SK1359
右：SB93

左：SK1348
右：SK1350



左：SB52
右：SB53

左：SB50
右：SB50　炉

左：SK1321　周辺の黒曜石集中
右：SK1321

左：SB100
右：SB109

左：SB110
右：SB118

左：SB117
右：SB117　炉（断面）

左：SB124
右：SB124　人面装飾付土器
出土状況

左：SB119
右：SK1285



左：SB35　炉
右：SB35

左：SB99
右：SB123

左：SB144
右：SB144　炉

左：SB145
右：SB145　炉

左：SK1361
右：A2地区　第2検出面

左：1群
右：2群

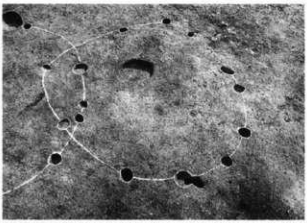

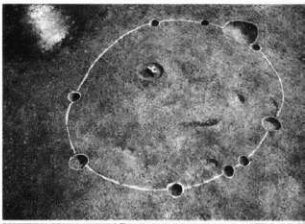

左：1群と2群
右：3群

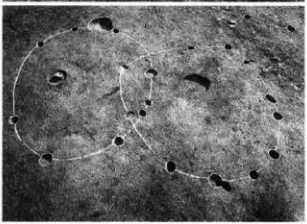

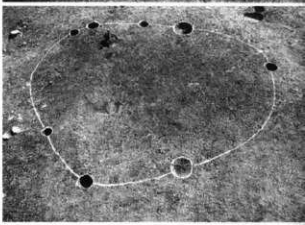

左：4群
右：5群

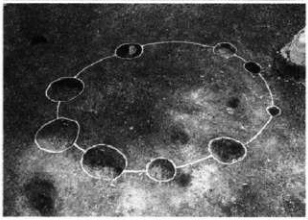

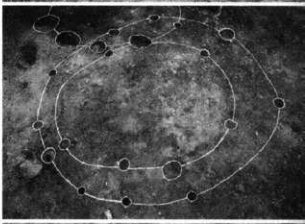

左：4群と5群
右：6群



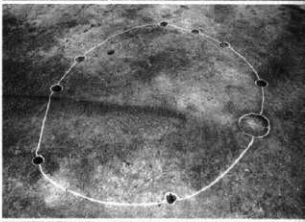

左：7群
右：SK433

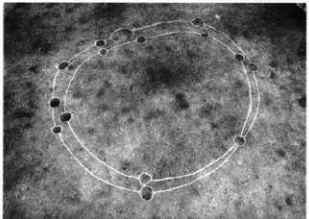

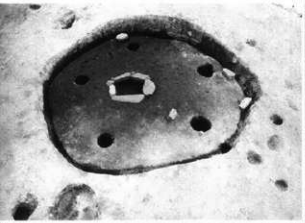


左：SB57
右：SB57　炉



左：SB86
右：SB94　遺物出土状況

左：SB94　炉
右：SB94　完掘

左：SB98　遺物出土状況
右：SB98　完掘



左：SB98　炉
右：SB148　炉

左：SB101
右：SB101　炉

左：SB120
右：SB120　炉

左：SB142
右：SB142　炉

左：SB143
右：SB143　炉

左：SH3　礫集中状況
右：SH3　土器出土状況

左：SB18
右：SB19

左：SB20
右：SB20　埋甕（断面）

左：SB23
右：SB23　炉

左：SB25
右：SB25　埋甕（断面）

左：SB24
右：SB28

左：SB27
右：SB27　埋甕（断面）

左：SB29
右：SB29　土器出土状況

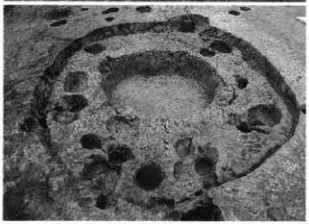

左：SB29　埋甕2（断面）
右：SB29　埋甕1（断面）

左：SB34
右：SB34　炉

左：SB34　埋甕1（断面）
右：SB34　埋甕2（断面）

左：SB31
右：SB33



左：SB37
右：SB37　炉

左：SB37　埋甕（断面）
右：SB39

左：SB40
右：SB40　炉



左：SB43　土器出土状況
右：SB43

左：SB54
右：SB54 埋甕（断面）

左：SB55
右：SB55 埋甕（断面）

左：SB115
右：SB125

左：SB139
右：SB139 炉

左：F3地区 土器出土状況
右：SK793 土器出土状況

左：SH2周辺部
右：SH2

左：SB22
右：SB22　炉

左：SK60
右：ST4

左：SK1362
右：E地区土坑群

左：SK559
右：SX9

左：SB45
右：SB45　土器出土状況

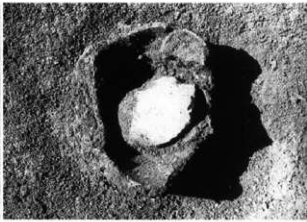

左：SB46
右：SB47

左：SB48・49
右：SB48　炉

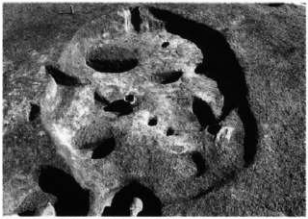

左：SK348
右：SX6

左：SB60
右：SB61

左：SB5
右：SB5　カマド

左：SB6
右：SB6　カマド

左：SB8
右：SB8　カマド



左：SB41
右：SB59

左：SB63
右：SB63　カマド

左：SB66
右：SB66　カマド

左：SB67
右：SB67　カマド



左：SB75
右：SB75　カマド

左：SB80
右：SB80　カマド

左：SB65
右：SB78

左：SB81
右：SB83

左：SB84
右：SB85

左：SB102
右：SB102　カマド

左：SB102　北東隅炭化物、焼土分布状況
右：SB102　同土器出土状況

左：SB95
右：SB111

左：SB114
右：SB114　土器出土状況



左：SB113
右：SB122

左：SB129
右：SB134

左：SB131
右：SB131　カマド

左：SB146
右：SB146　緑釉陶器出土状況

左：ST20
右：ST21

左：SK1325
右：SK1329

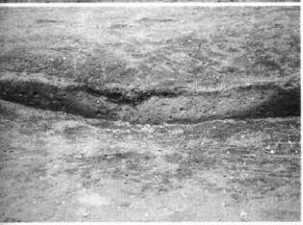

左：SK1324（断面）
右：SK1330



左：ST1・2付近
右：ST2 北西部　方形土坑

左：SX1　検出状況
右：SX1　完掘状況

左：SX4　検出状況
右：SX4　完掘状況

左：ST18
右：ST8

左：SK1251
右：SK63

左：SK5
右：SF1・2

左：C4地区　SL1
右：J地区　NR検出状況

SB52
(1：2)



SB93
(1：2)



SB50
(1：4)
SK1321
(1：4)

48

54

49

56

SK1321
(1：2)

57

58

59

60

61


55

62

SK1321
(1：2)

遺構外
(1：2)



遺構外

(1:4)



(1:2)

(1:2)

(1:4)



遺構外
(1：2)


155
156
157
158
159
160
162
171
173
174
175
177
178
185
186
187
190
192
193
197
198
200
201
205
209
211
212

SB100
(1：2)
(1：4)



SB100
（1：2）
（1：4）



SB109
(1：2)
(1：4)



SB109
（1：2）
（1：4）

324

325

326

332

335

338 339


340 341

336

337

342

345

347

344

349

350

352

353

SB109
(1：2)
(1：4)