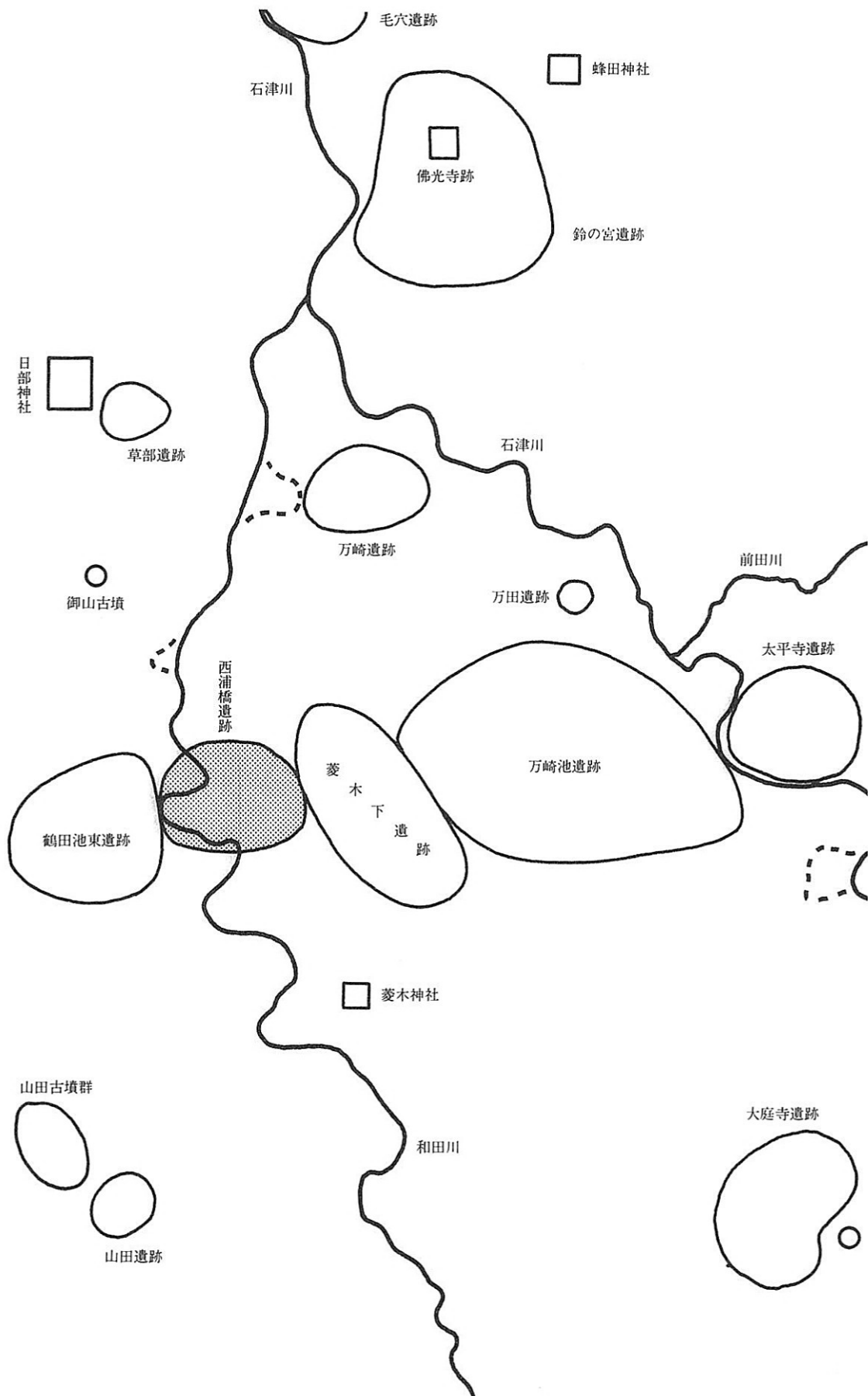
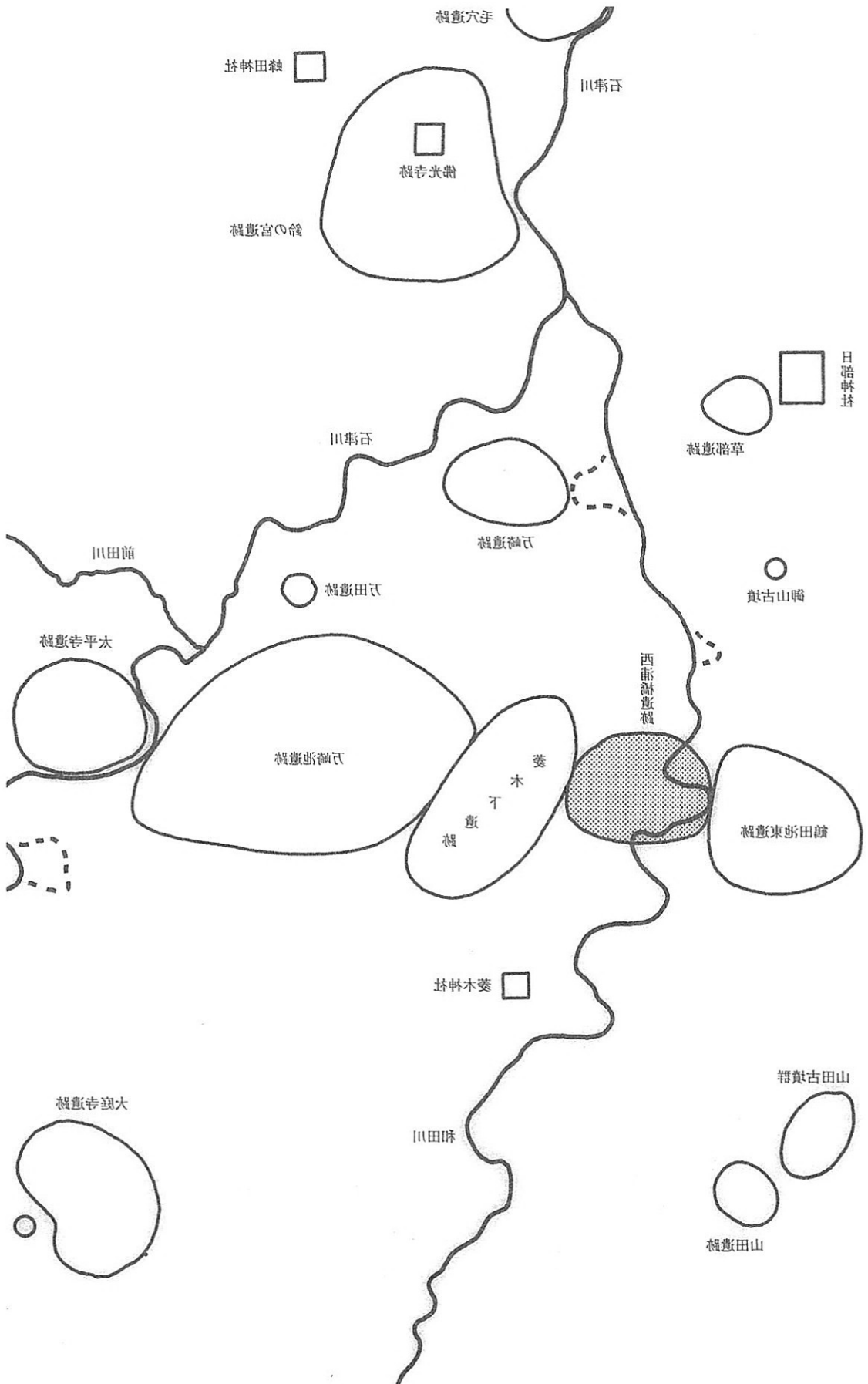


圖 版










東（菱木下遺跡上空）から



西（鶴田池東遺跡）から



西から




東から



Scライン断面 (南西から)






Scライン断面 (南東から)




1～3 1・4・13・20・21層
4～7 8～12・18・20・21層
8 2・5・6・14・15・19～21層

東西方向断面(南から)

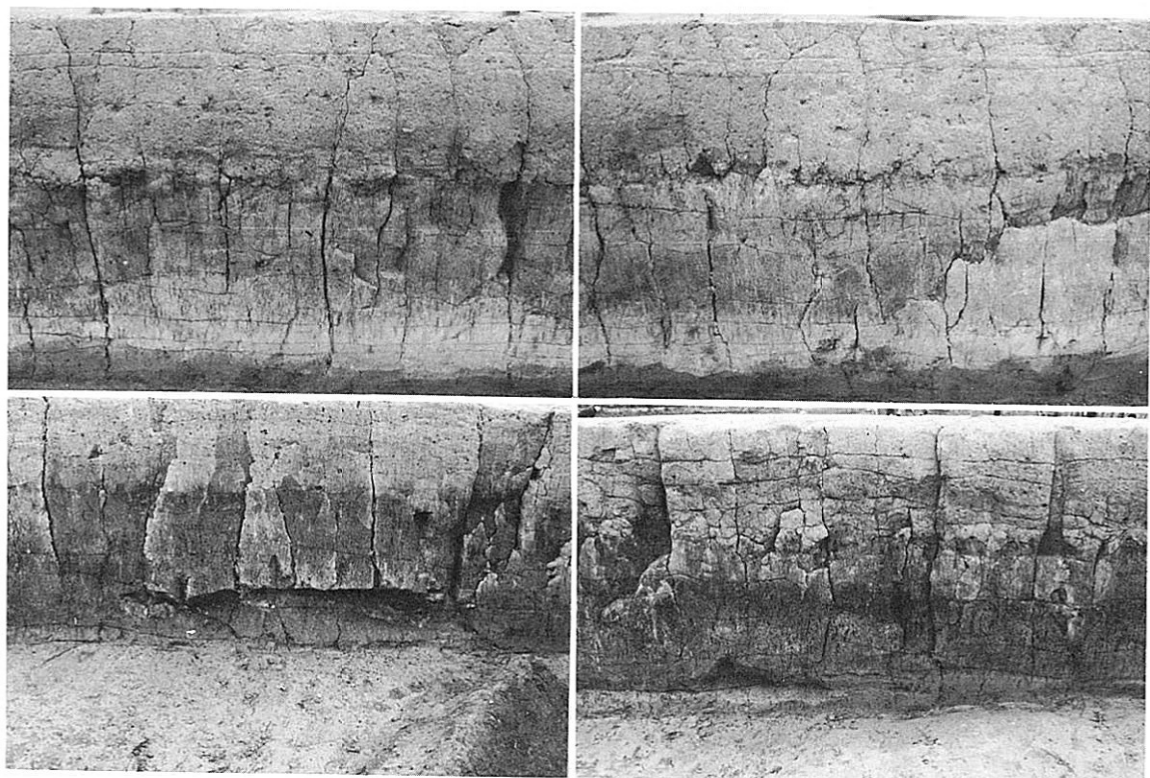


- 9 ~ 12 17 ~ 21層
- 13 · 14 3 · 17 ~ 21層
- 15 3 · 7 · 16 ~ 21層
- 16 7 · 16 ~ 24層


東西方向断面 (南から)



中・近世水田層




縄文晩期(黄色粘土層)から中・近世水田層



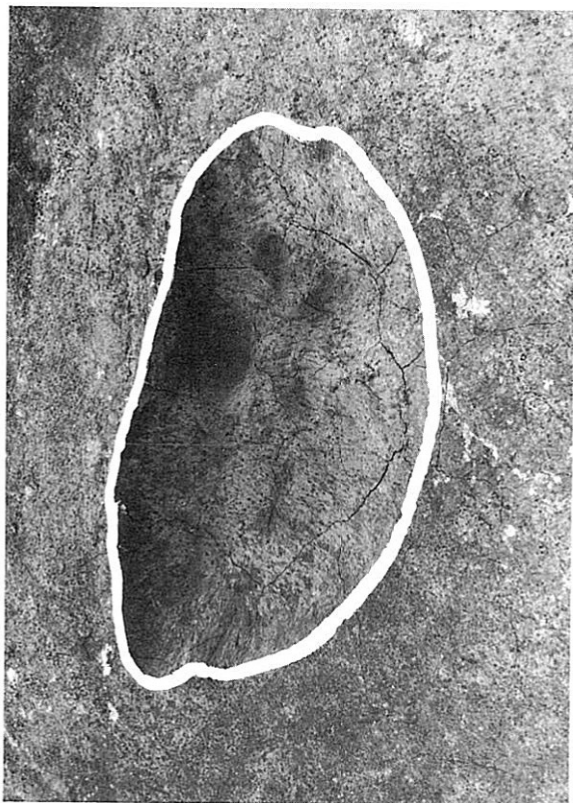
縄文時代土壙墓群・弥生時代河川・杭列群



SK 01



SK 02



SK 03




SK 04




SK05



SK06



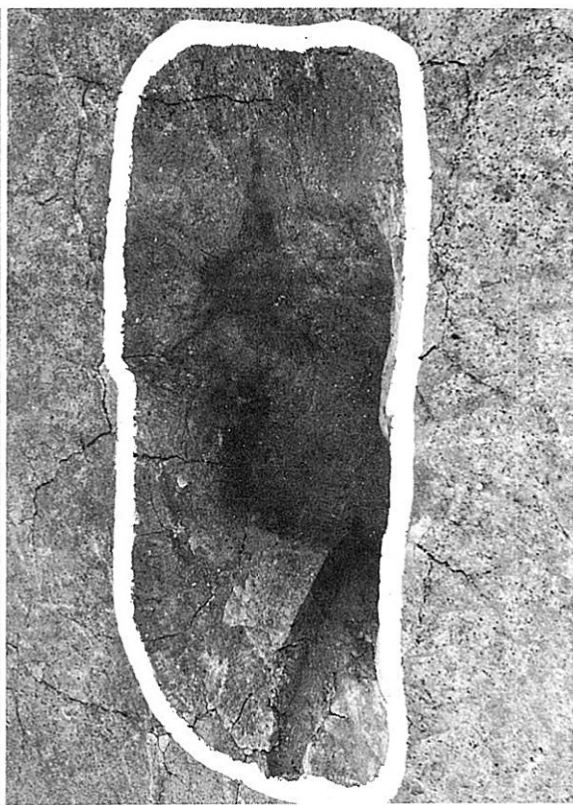
SK07




SK08




SK09 (上)・10(下)




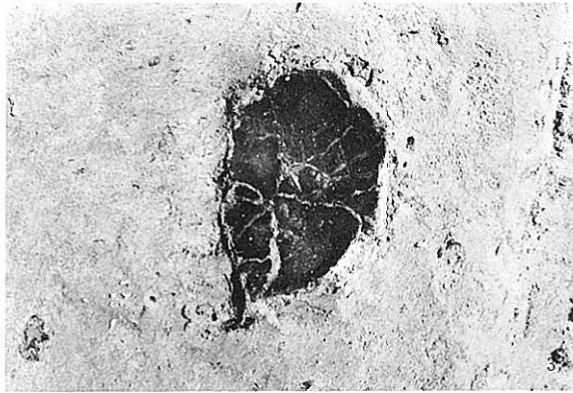
SK 11



SK 12



SK 14



1 T66-b-1 青灰色砂礫上層 (107)

3 R68-d-1 縄文河川肩部黄灰色シルト層 (85)

5 B区 河川のベース 青灰色シルト層

7 C区 黄色粘土下層 (86)

2 S66-b-2 自然河川内 黄灰色シルト層 (106)

4 T67-c-4 黄色粘土下層 (89)

6 A区 河川のベース 青灰色シルト層

8 D区 黄色粘土下層 (86)



SK 15遺物出土状態




1 D区 弥生河川内


3 S66-c-3 弥生河川内灰色砂礫層

2 C区 弥生河川内

4 R66-b-3 弥生河川内



全景（西から）




部分（南東から）



第四次水田遺構面 東から



第五次水田遺構面 西から



西から



東から

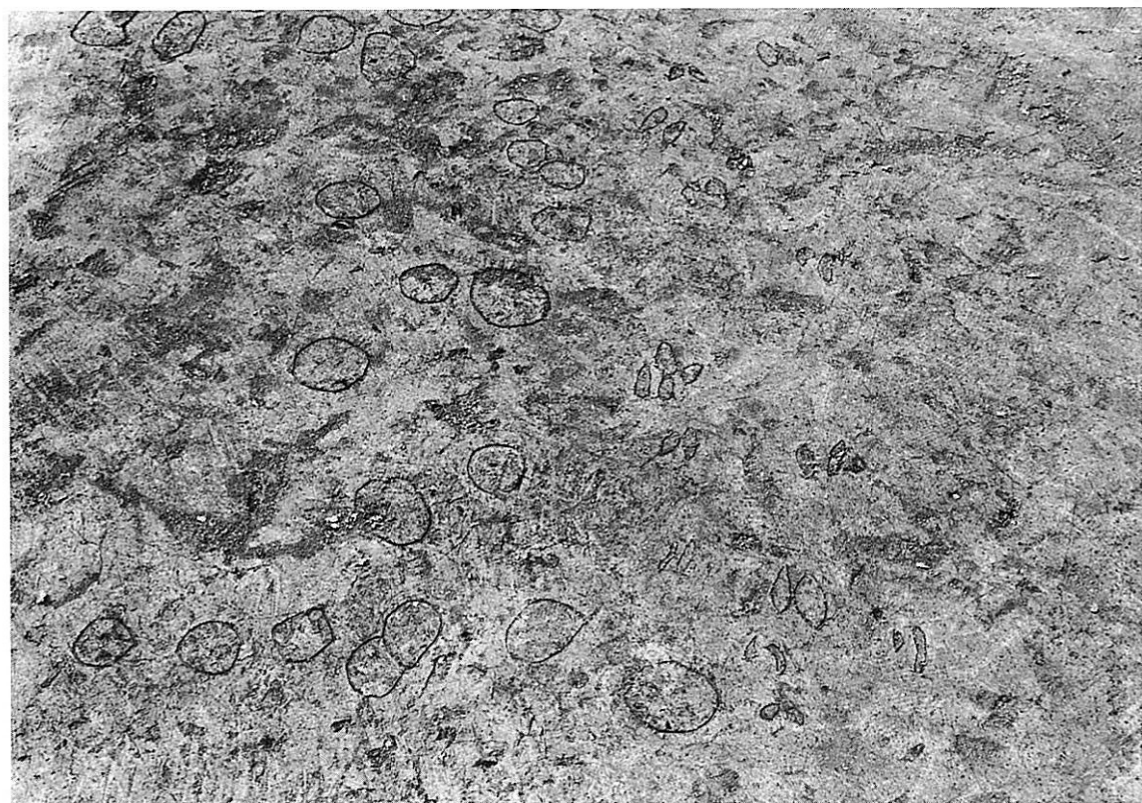




西から




東から

図版一八 牛足跡 (第一次水田遺構面)






西から



東から



50



51



86



87



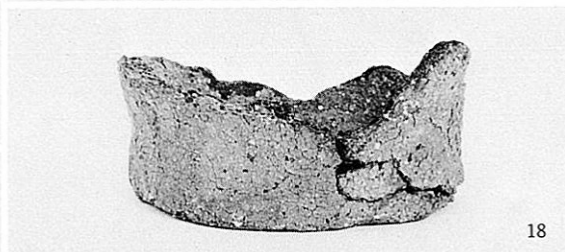
97




106



17




18




19


50 後期第V類、 51 後期第VI類、 86 後期第VIII類、 87 晩期第VIII類、 97 晩期第V類、 106 晩期第VII類、 17~19 底部（中期）




1 中期第Ⅰ類、 2・3 中期第Ⅱ類、 4～9 中期第Ⅲ類、 11 中期第Ⅳ類




10 中期第Ⅵ類、 12 中期第Ⅶ類、 13・14 中期第Ⅷ類、 15 後期第Ⅵ類




中期第V類




中期第V類




後期第Ⅰ類




45~47 後期第Ⅱ類、 48 後期第Ⅲ類、 49 後期第Ⅳ類




後期第VI類




後期第VI類




73・76・79・80・82 後期第Ⅵ類、 74 後期第Ⅶ類




83・84 後期第Ⅶ類、 85 晩期第Ⅱ類、 88 晩期第Ⅷ類、 89 後期第Ⅵ類




90・91・95 晩期第Ⅲ類、 92・93 晩期第Ⅳ類、 94 晩期第Ⅰ類、 96 晩期第Ⅴ類




98~100 晩期第Ⅵ類、 101・104・105 晩期第Ⅶ類、 107 後期第Ⅵ類




晩期第Ⅶ類




底部




a・b LR、c RL、d 縦位の縄文LR、e 無節の縄文、f・g 沈線+縄文、h 沈線
 i 半截竹管条線、j・k 巻貝条痕、l 二枚貝条痕、m 繊維束のケズリ、n ケズリ、o 刻目突帯




石鏃



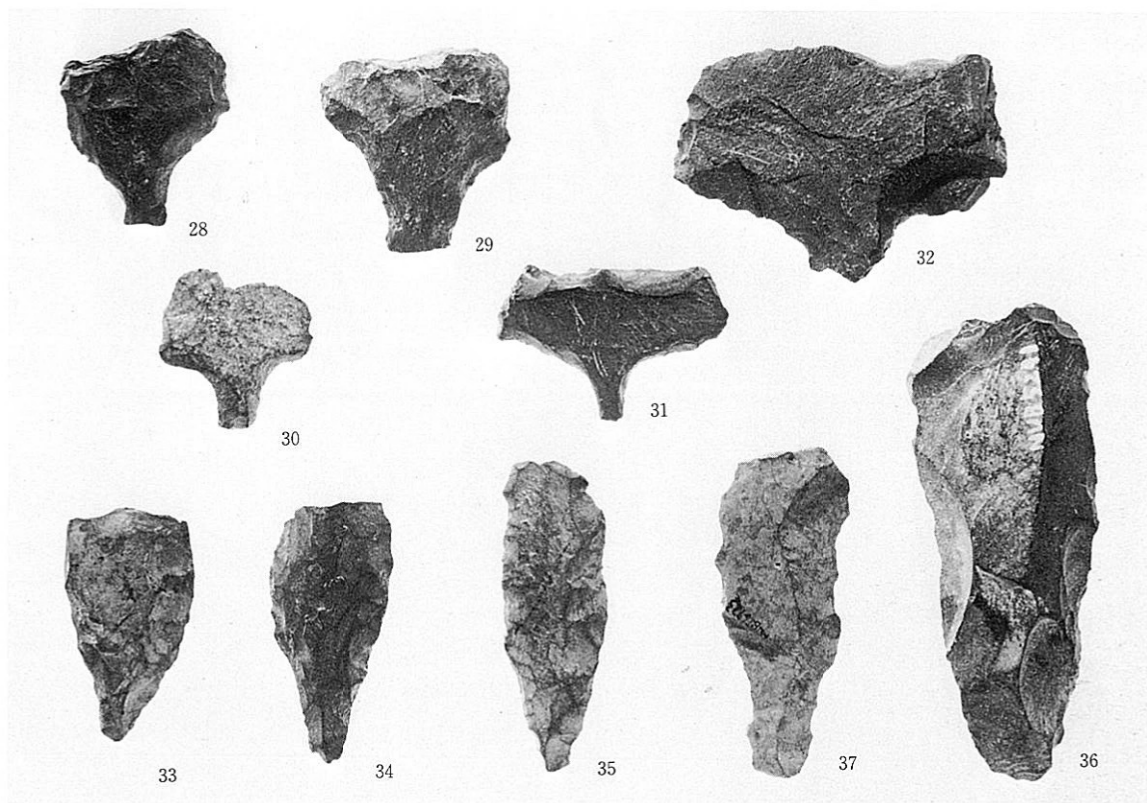
同上(裏面)



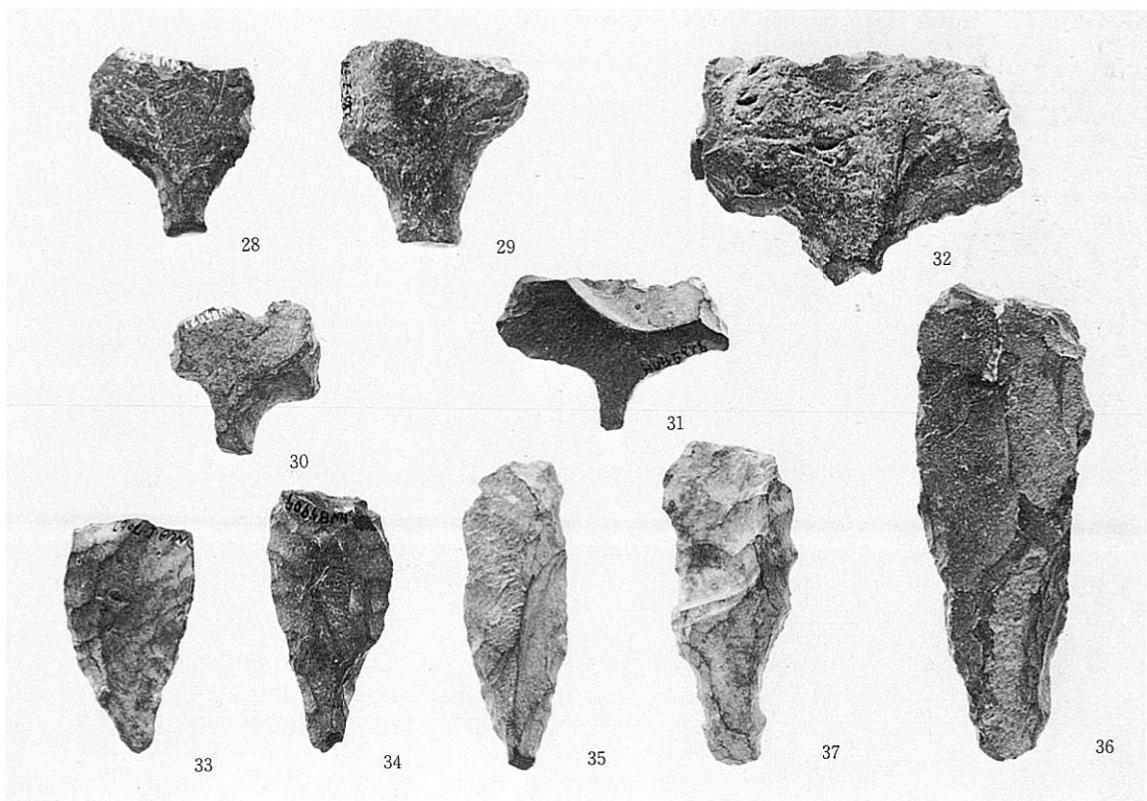
16・17 石鏃、19 石鏃未製品、24・26 石槍、25 石槍未製品、27 尖頭器




同上（裏面）




28~35 石錐、 36・37 石錐未製品




同上 (裏面)




38 石匙、 39~43・45・47・48 不定形スクレイパー




同上 (裏面)




不定形スクレイパー





同上 (裏面)



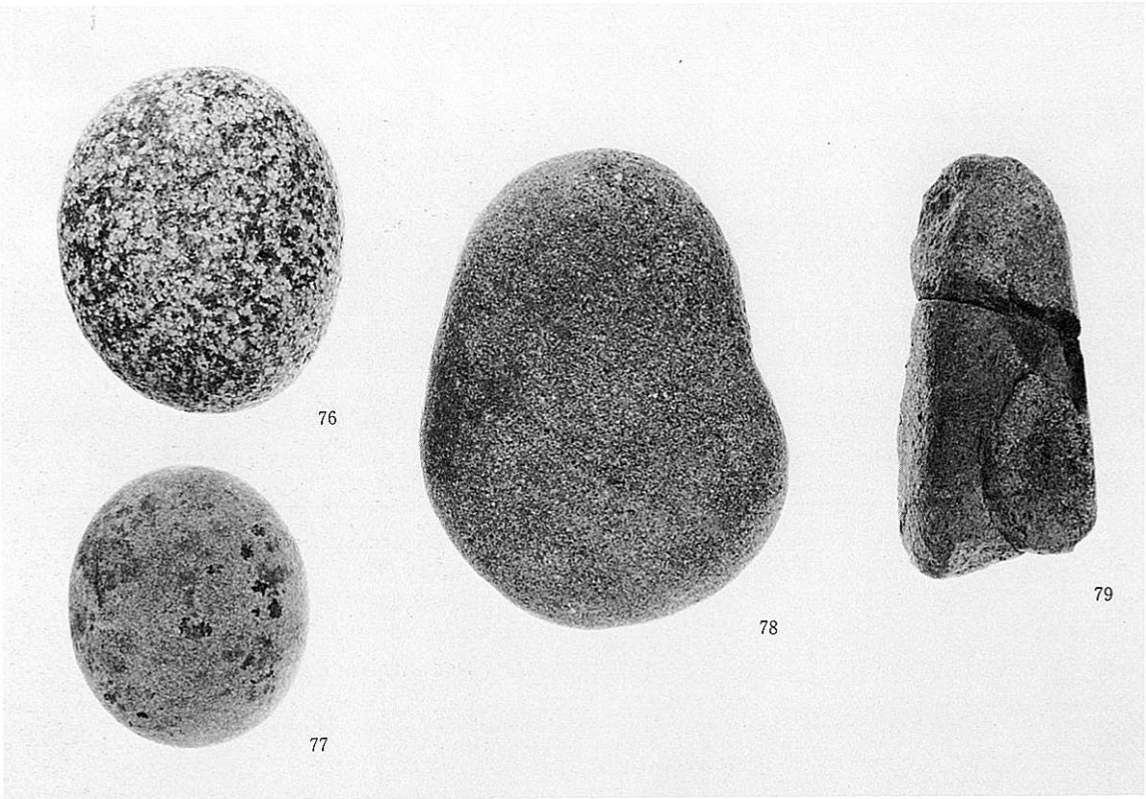
不定形スクレイパー



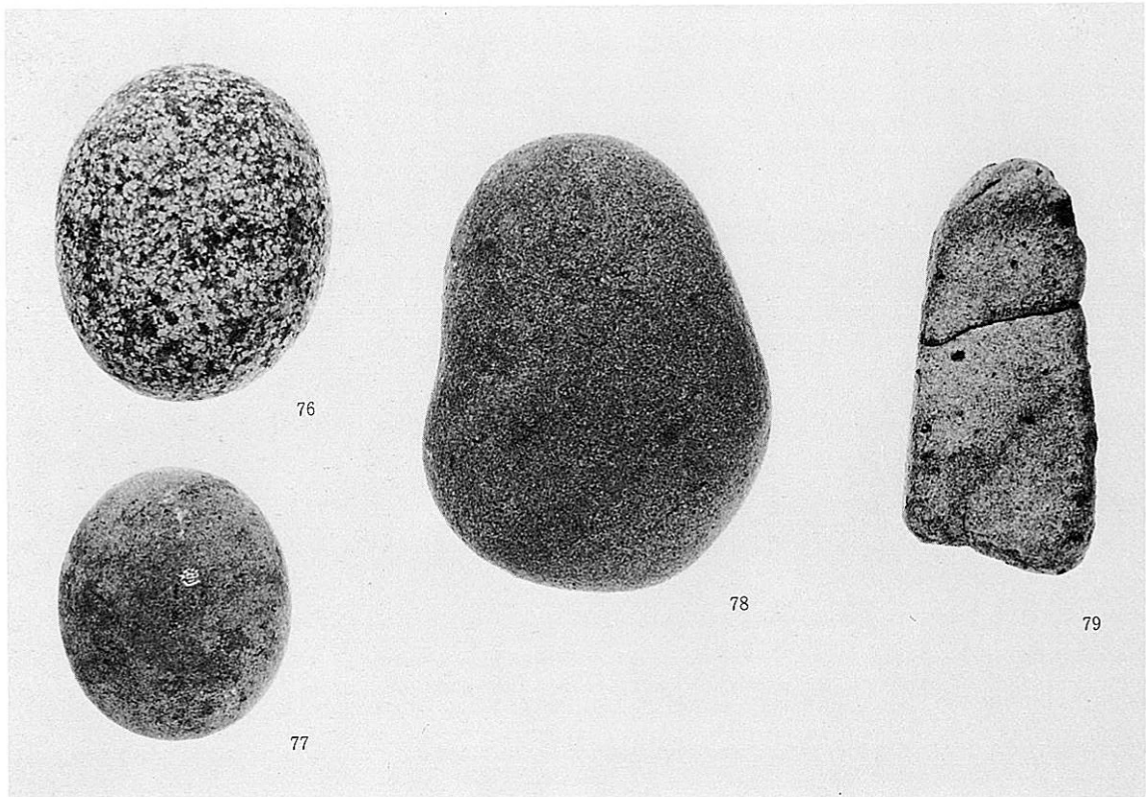
同上 (裏面)



75 石刀、下 子持勾玉




磨石




同上 (裏面)



台石




台石



85


86

台石

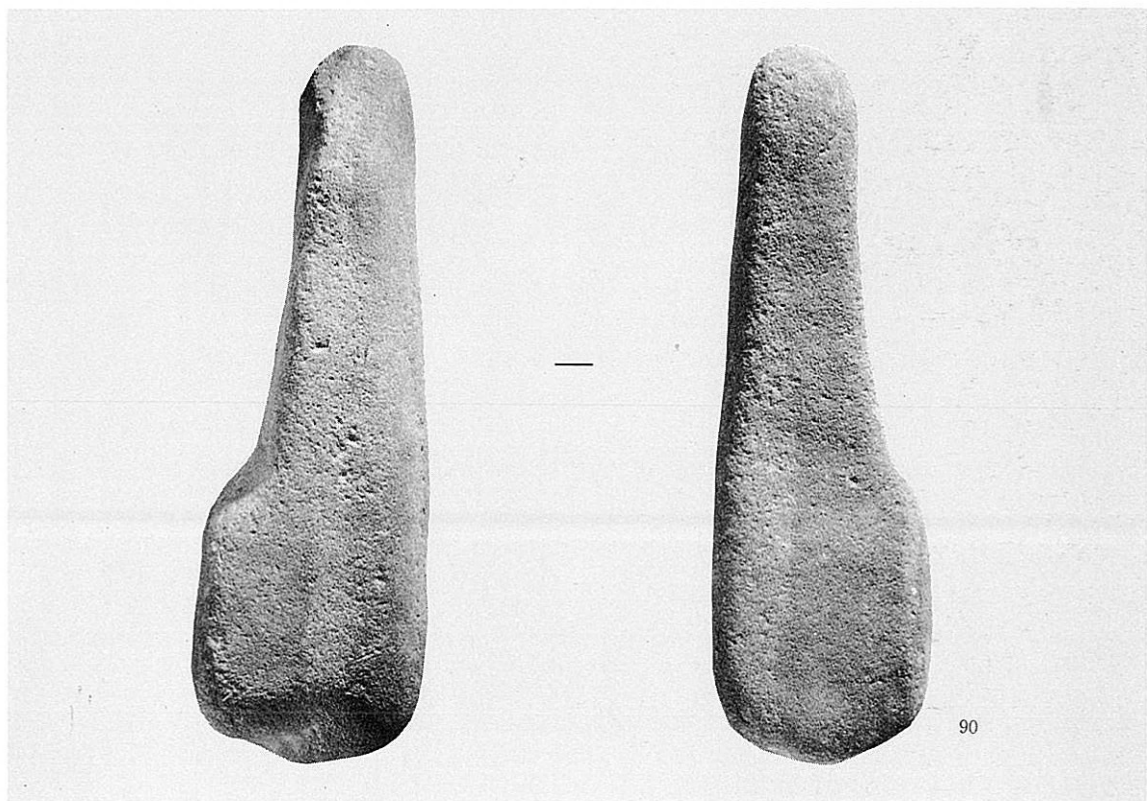


87


台石




台石



台石




—80 砥石、 89 台石



搬入石材




118



132




120



150



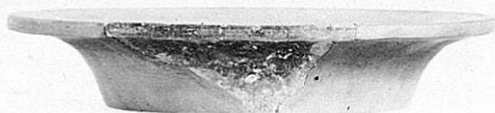
121



159



124



122



127



138




145



140



146




147



139




141



148




142




165




119




158




163




161




136




133



134




172




173



149




135




170





167







灰色粘土下層







黄灰色土層









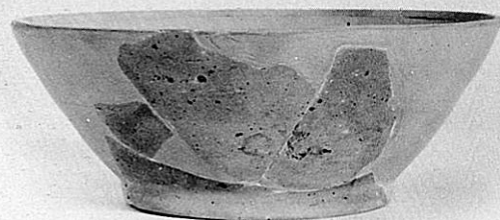




188



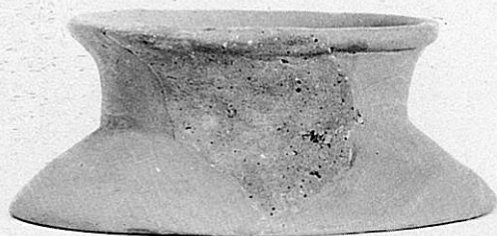
297



283



294



299



346



368



287




302



440




779




780



781



782



783




784




785




786




787



788



789




790




791




792



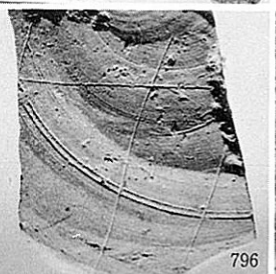
793



794




795



796



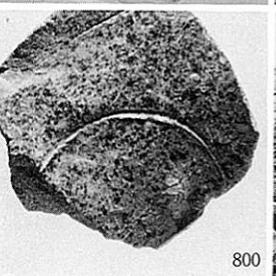
797




798



799





800



801



802




467




466




441




473




746




454




453



464



455



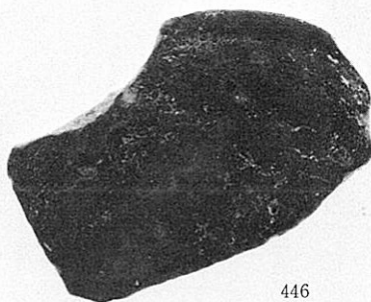
451



460




443



446



461



452



442





P-13 刻







445




457












545



535



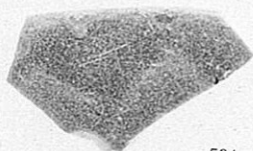
536




544




543



534




537



529



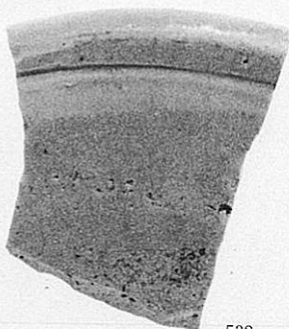
542



533



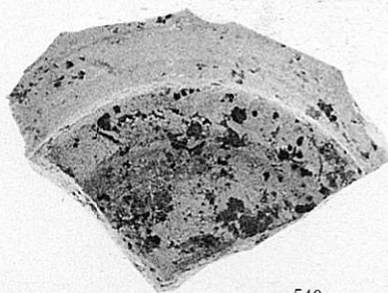
541



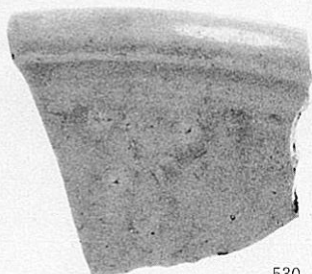
532



531




540



530



765



538



485



479



483



482



598



490



497



539



491



478



521



516




519




574



633




629



637



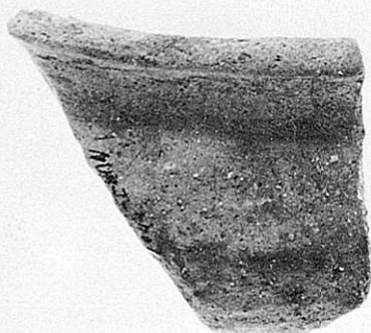
677




674



667




766



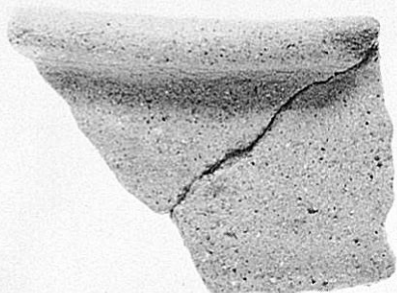
668




670



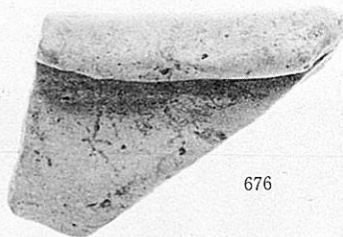
666




673



671



676





675




678




669







771



772



773




774



604



775




655



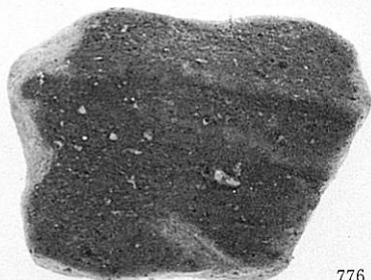
653




656




777




776



657



658




659



660



716



721



719



717



722



718




723




725




720



724



685




688



684



686



778



687




728




734



736



737



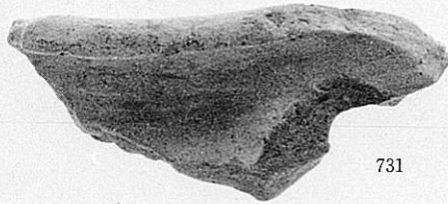
733




732




727




731




735





730




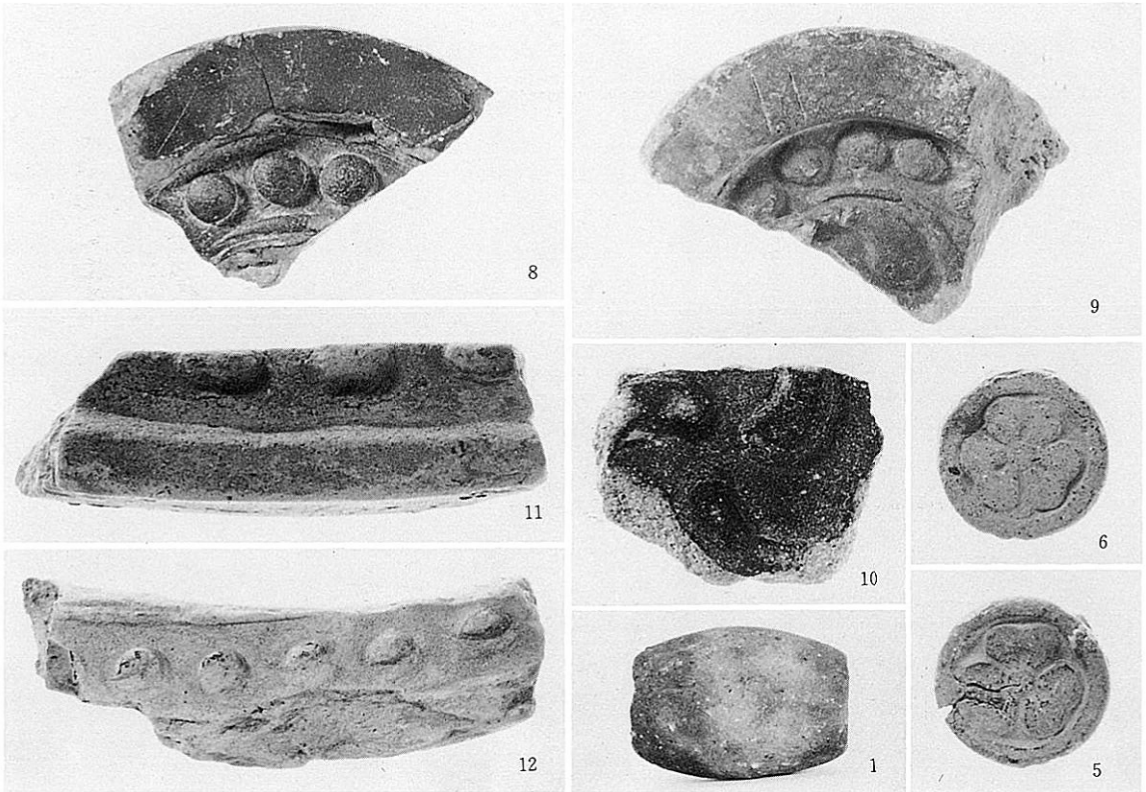

729




726











府道松原泉大津線関連遺跡
発掘調査報告書
Ⅱ

— 西浦橋遺跡 —

1984年3月31日

編集著作
発行者

財団法人 大阪文化財センター
大阪市城東区蒲生2丁目10番28号

印刷所

株式会社 中島弘文堂印刷所
大阪市東成区深江南2丁目6番8号

廣東省立第一師範學校
公告

第一師範學校

中華民國二十八年

廣東省立第一師範學校

廣東省立第一師範學校

廣東省立第一師範學校

廣東省立第一師範學校

廣東省立第一師範學校

廣東省立第一師範學校



府道松原泉大津線関連遺跡発掘調査報告書 II 付図 西浦橋遺跡 平面図(1:200)