

岩手県文化振興事業団埋蔵文化財調査報告書第214集

# 岩崎台地遺跡群発掘調査報告書

東北横断自動車道秋田線建設関連発掘調査

(第4分冊 写真図版編)

(財)岩手県文化振興事業団

埋蔵文化財センター

# 岩崎台地遺跡群発掘調査報告書

東北横断自動車道秋田線建設関連発掘調査

# 写真図版



写真図版1 遺跡全景




写真図版 2 調査後全景 I～III区



写真図版 3 調査後全景Ⅲ～Ⅴ区

写真図版4 調査後全景V～VIII区





調査後全景A. IV区の一部



写真図版 5 調査後全景B. VIII区の一部





写真図版 6 調査後全景 XI・XII区



写真図版 7 調査後全景 XII～ XIV 区



写真図版 8 調査後全景(平成元年度)



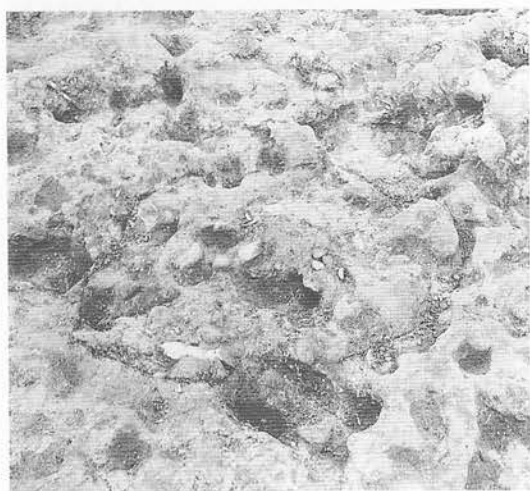
写真図版 9 調査後全景(住居跡)




写真图版10 V区掘立柱建物跡全景



調査後全景

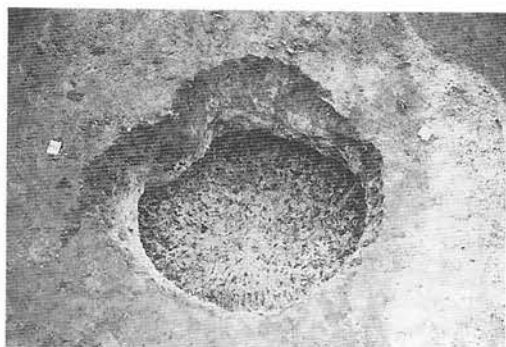


炉 跡




炉跡断面

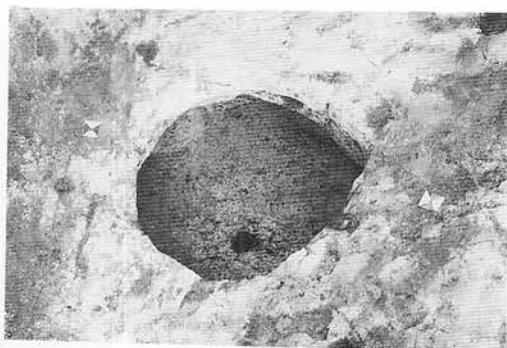
写真図版11 A XII u 20住居跡




平 面



土層断面  
(1) D I u 25 土坑



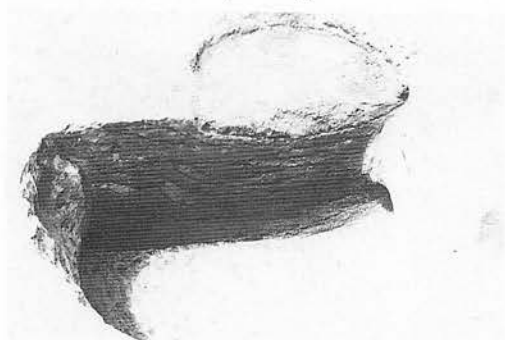
平 面



土層断面  
(2) D I w 25 土坑




平 面



土層断面  
(3) D II X 2 土坑-2



平 面



土層断面  
(4) D II s 8 土坑

写真図版12 土坑




平 面



土層断面  
(5) D II t 12土坑-1




平 面




土層断面  
(6) D III r 11土坑



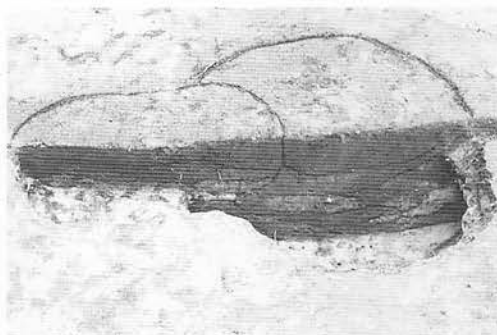
平 面



土層断面  
(7) D III q 12土坑



平 面



土層断面  
(8) D III r 13土坑

写真図版13 土坑







平 面



平 面



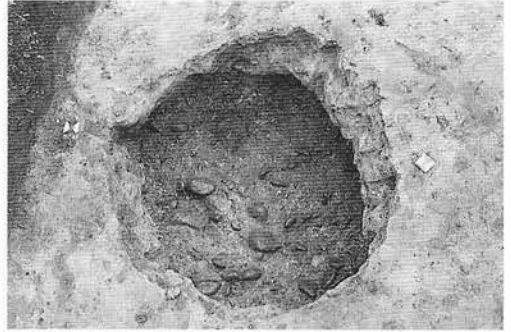
土層断面  
(9) D III t 13 土坑




土層断面  
(10) D III s 14 土坑




平 面



平 面

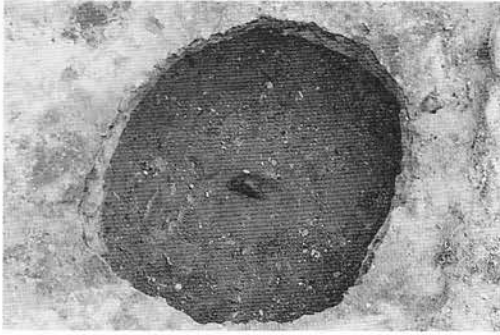


土層断面  
(11) D III m 22 土坑

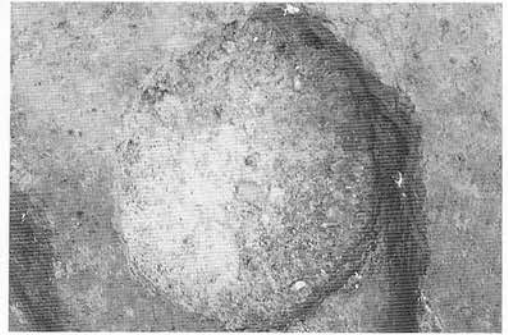


土層断面  
(12) D III n 23 土坑


写真図版14 土坑




平 面




平 面




土層断面  
(13) D III v 25 土坑



土層断面  
(14) D IV j 4 土坑



平 面

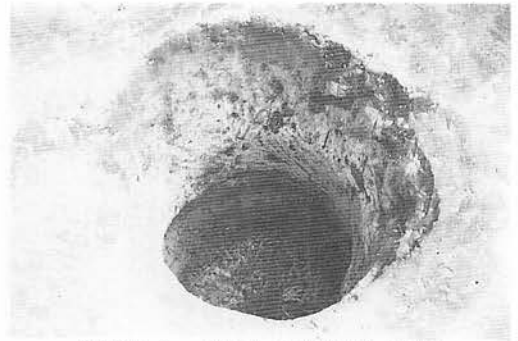


土層断面  
(15) D IV e 10 土坑-1

写真図版15 土坑



平 面

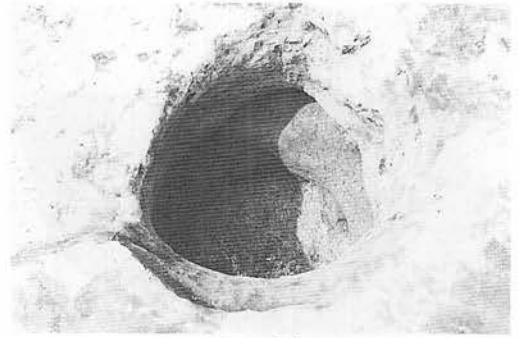


(1) E I a 24 陥し穴状遺構-1 平面



土 層

(2) E I a 24 陥し穴状遺構-2

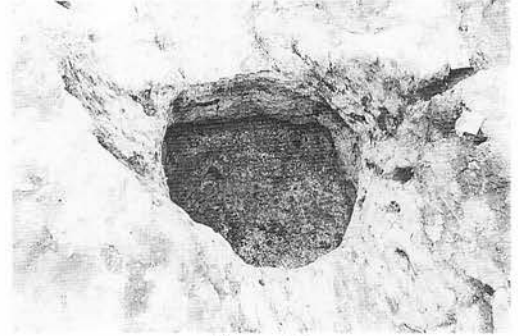


平 面

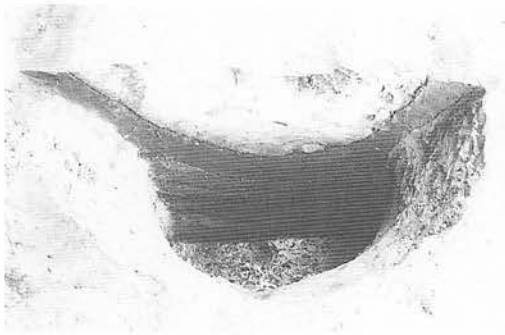
(8) D II x 2 陥し穴状遺構



平 面




平 面



土層断面

(3) E I b 25 陥し穴状遺構



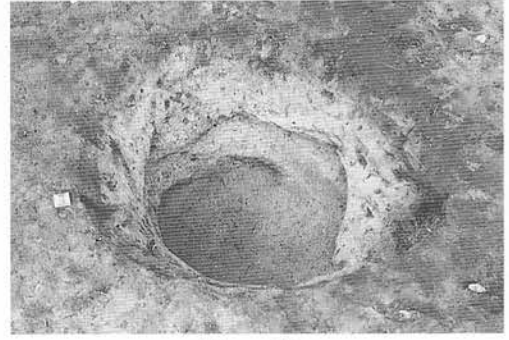
土層断面

(4) D II y 1 陥し穴状遺構


写真図版16 陥し穴状遺構



平面



平面



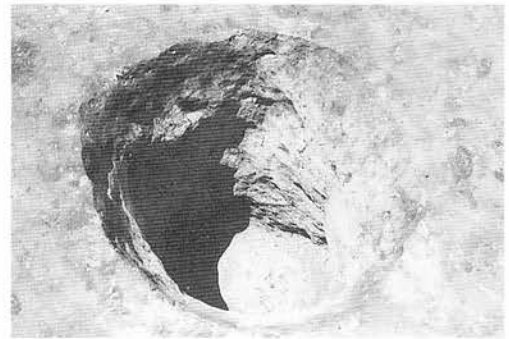
土層断面  
(5)E II a 1 陥し穴状遺構-1



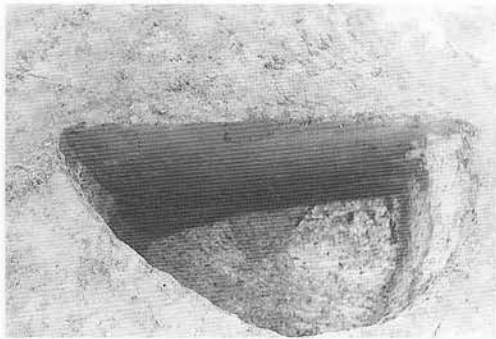
土層断面  
(6)E II a 1 陥し穴状遺構-2



平面



平面



土層断面  
(7)D II u 2 陥し穴状遺構




土層断面  
(9)D II w 3 陥し穴状遺構

写真図版17 陥し穴状遺構

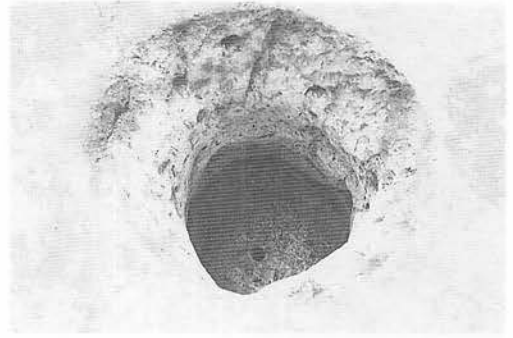


平 面




土層断面

(10) D II × 3 陥し穴状遺構

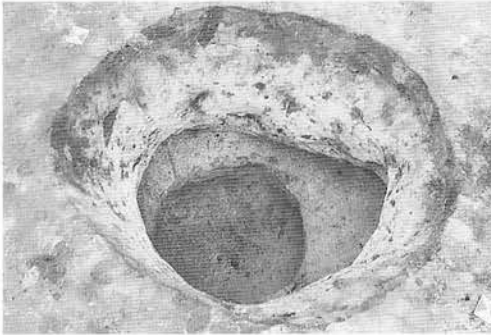


平 面

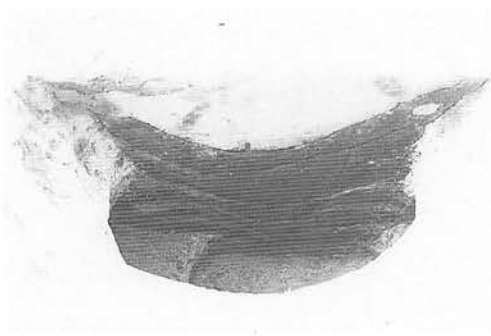


土層断面

(11) D II y 3 陥し穴状遺構-1



平 面

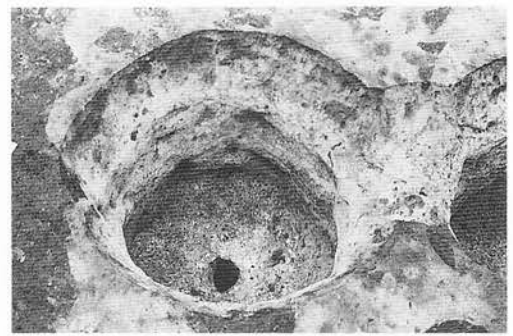


土層断面

(12) D II y 3 陥し穴状遺構-2




(13) D II v 4 陥し穴状遺構 平面




平 面

(28) E II a 12 陥し穴状遺構-1

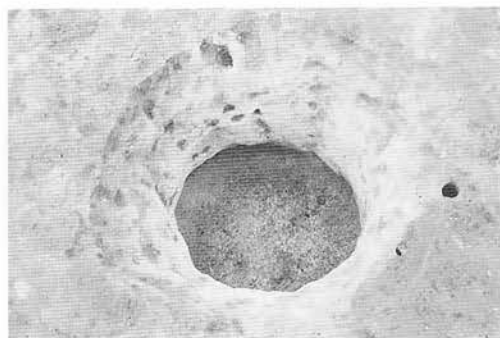
写真図版18 陥し穴状遺構




平 面



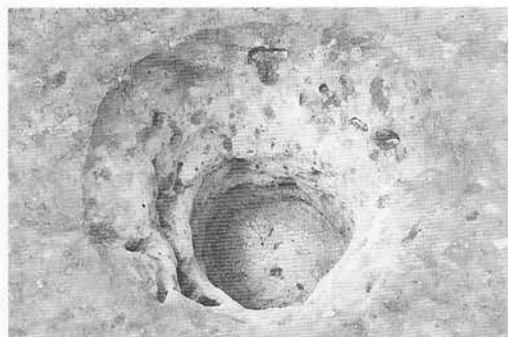
土層断面  
(14) D II w 4 陥し穴状遺構




平 面



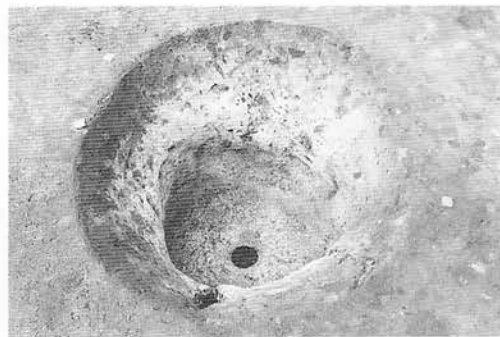
土層断面  
(15) D II v 5 陥し穴状遺構



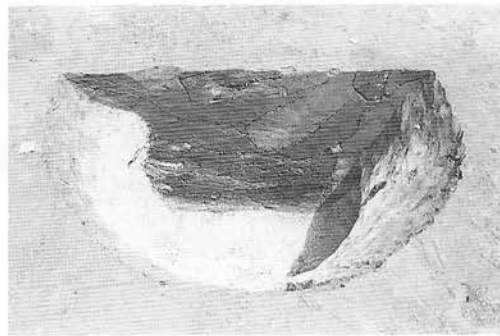
平 面



土層断面  
(16) D II w 5 陥し穴状遺構

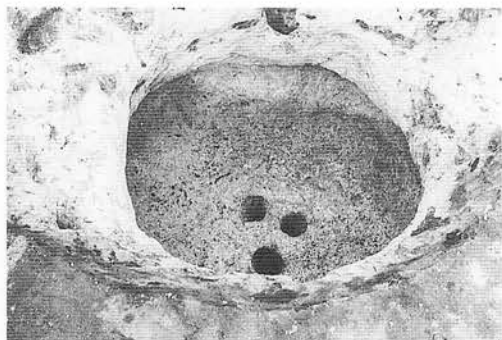


平 面




土層断面  
(17) D II y 5 陥し穴状遺構-1

写真図版19 陥し穴状遺構



平面




土層断面

(18) D II y 5 陥し穴状遺構-2



平面

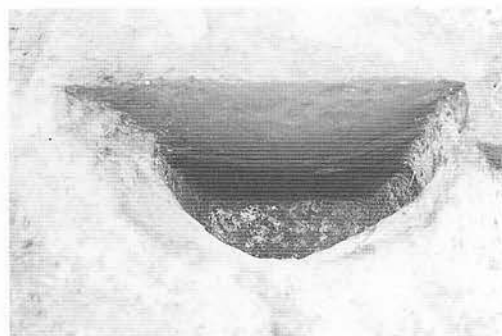


土層断面

(19) D II t 6 陥し穴状遺構




平面



土層断面

(20) D II s 7 陥し穴状遺構



平面



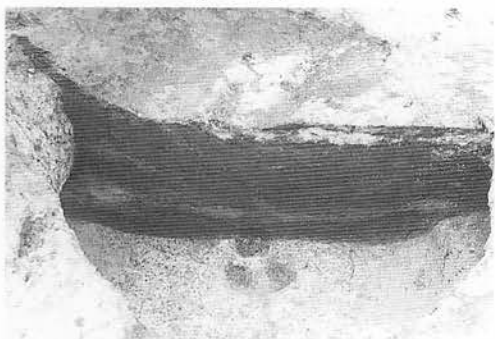
土層断面

(21) D II u 9 陥し穴状遺構

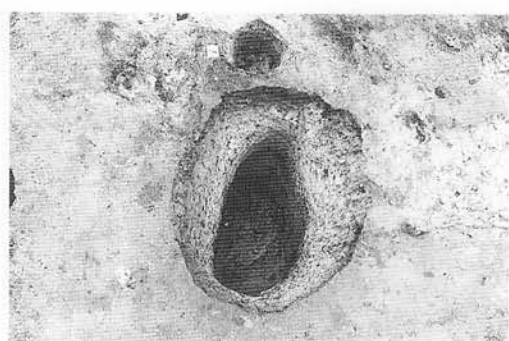
写真図版20 陥し穴状遺構



平 面




土層断面  
(22) D II u 10 陥し穴状遺構




平 面



土層断面  
(23) D II u 11 陥し穴状遺構




平 面



土層断面  
(24) E II a 11 陥し穴状遺構




平 面



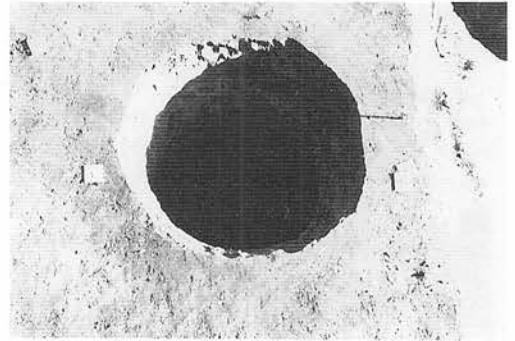
土層断面  
(25) E II b 11 陥し穴状遺構

写真図版21 陥し穴状遺構

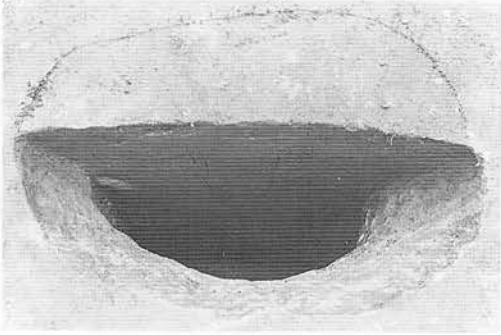





平面



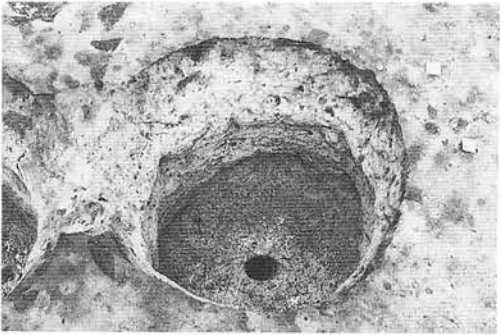
平面



土層断面  
(26) D II r 12 陥し穴状遺構




土層断面  
(27) D II s 12 陥し穴状遺構



平面



平面

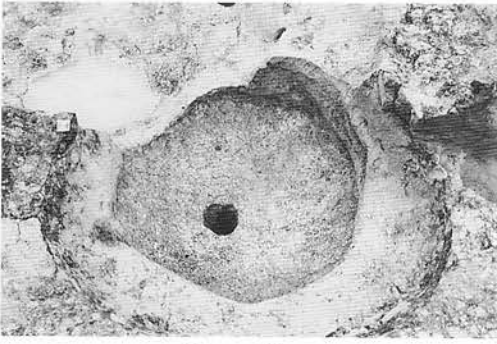


土層断面  
(29) E II a 12 陥し穴状遺構-2

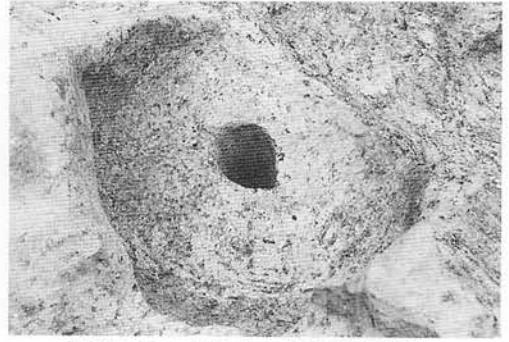


土層断面  
(30) D II y 13 陥し穴状遺構

写真図版22 陥し穴状遺構



平 面



(32) D II y 14 陥し穴状遺構 平面



土層断面  
(31) D II × 14 陥し穴状遺構




土層断面  
(51) D IV h 9 陥し穴状遺構




平 面



平 面

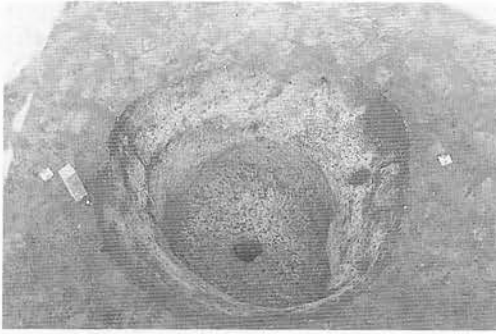


土層断面  
(33) D II × 15 陥し穴状遺構




土層断面  
(34) D II w 16 陥し穴状遺構

写真図版23 陥し穴状遺構

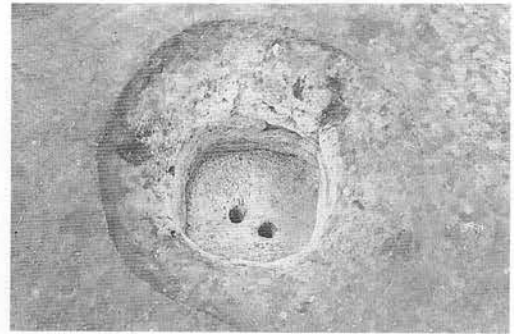


平 面




土層断面

(35) D II u 17 陥し穴状遺構



平 面




土層断面

(36) D II v 17 陥し穴状遺構



平 面



土層断面

(37) D II u 18 陥し穴状遺構



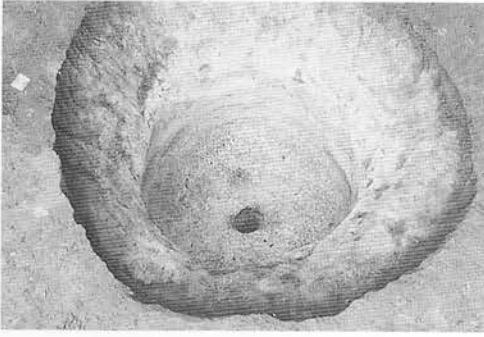
平 面



土層断面

(38) D II s 19 陥し穴状遺構

写真図版24 陥し穴状遺構



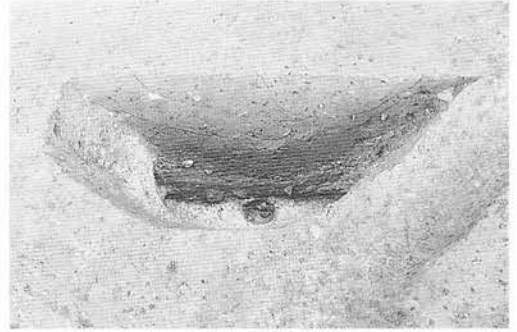
平 面



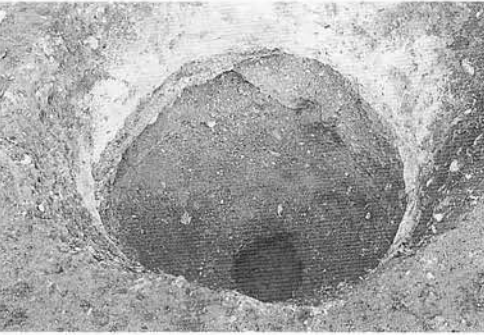
平 面



土層断面  
(39) D II s 20 陥し穴状遺構




土層断面  
(40) D II s 25 陥し穴状遺構




平 面



平 面

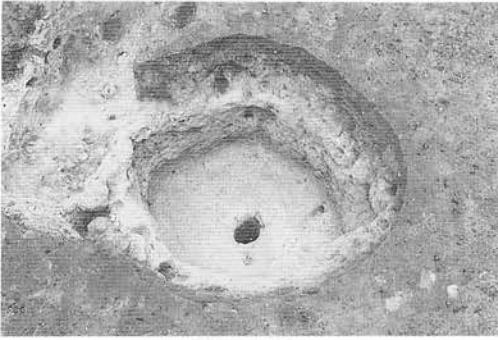


土層断面  
(41) D III t 4 陥し穴状遺構

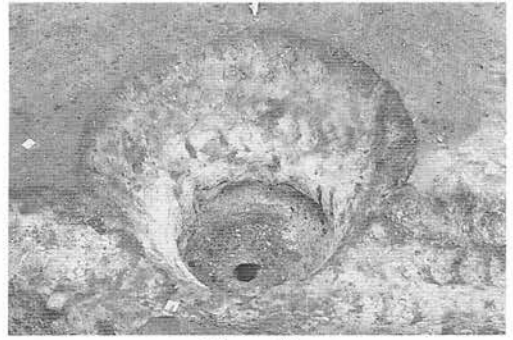


土層断面  
(42) D III u 6 陥し穴状遺構

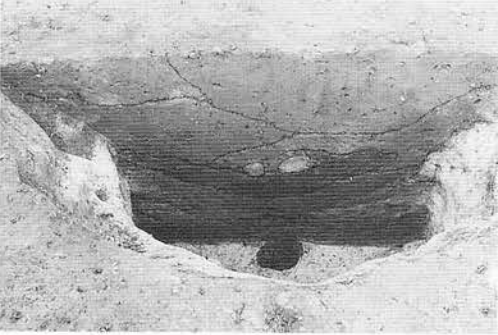
写真図版25 陥し穴状遺構



平面




平面



土層断面

(43) D III t 9 陥し穴状遺構

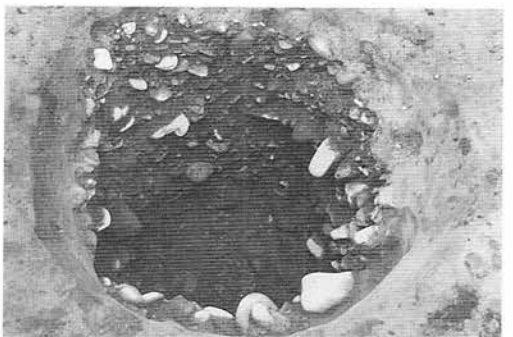


土層断面

(44) D III r 10 陥し穴状遺構-2



平面




平面



土層断面


(45) D III t 14 陥し穴状遺構



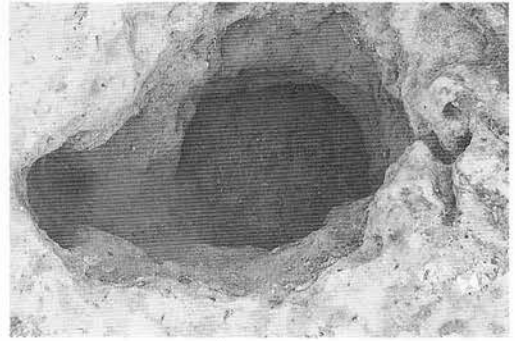
土層断面

(46) D III w 16 陥し穴状遺構

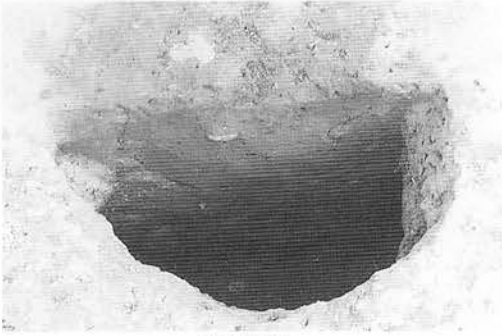
写真図版26 陥し穴状遺構




平面



平面




土層断面  
(47)D IV o 4 陥し穴状遺構



土層断面  
(48)D IV j 6 陥し穴状遺構



平面



平面

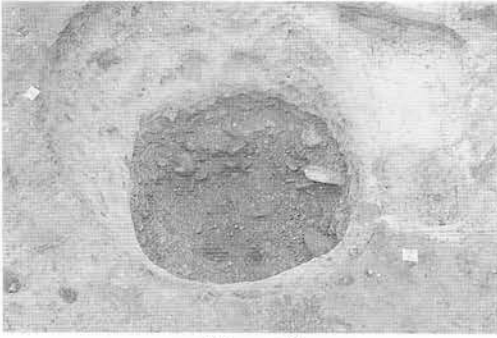


土層断面  
(49)D IV f 7 陥し穴状遺構

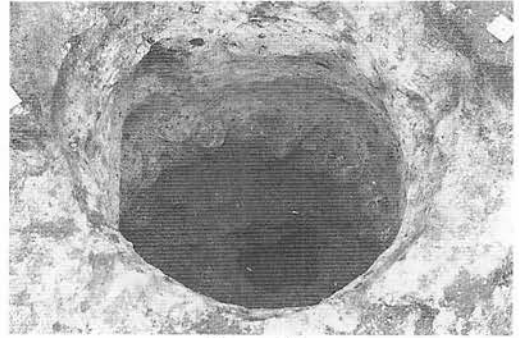


土層断面  
(50)D IV p 7 陥し穴状遺構

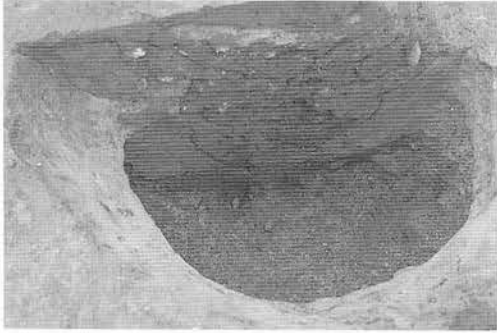
写真図版27 陥し穴状遺構




平 面




平 面



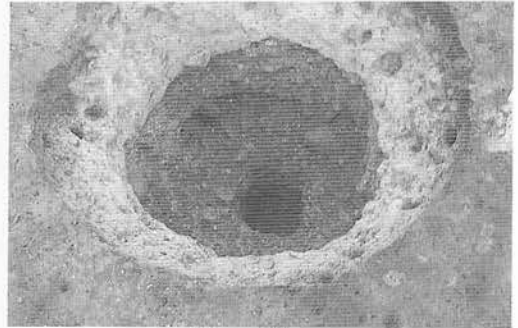
土層断面  
(52) D IV o 9 陥し穴状遺構




土層断面  
(53) D IV d 10 陥し穴状遺構



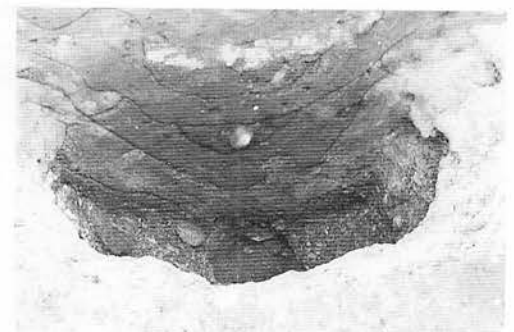
平 面



平 面

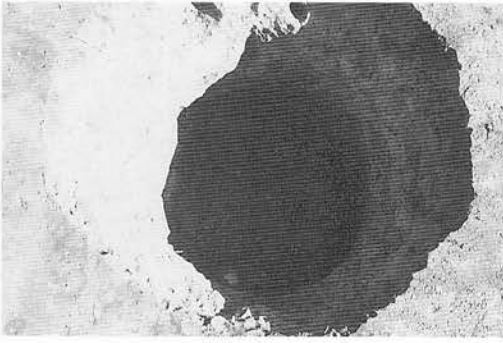


土層断面  
(54) D IV g 10 陥し穴状遺構




土層断面  
(55) D IV o 10 陥し穴状遺構

写真図版28 陥し穴状遺構



平面



土層断面

(56) D IV q 10 陥し穴状遺構

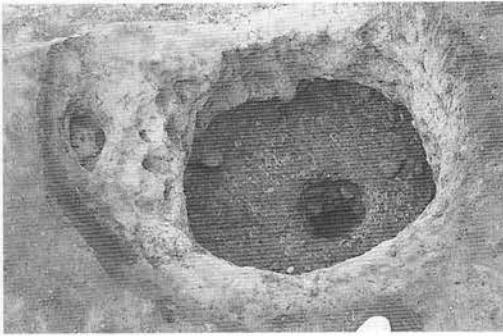


平面




土層断面

(57) D IV b 11 陥し穴状遺構



平面




土層断面

(58) D IV m 11 陥し穴状遺構



平面



土層断面


(59) D IV p 12 陥し穴状遺構

写真図版29 陥し穴状遺構






平面




土層断面  
(60) D IV b 13 陥し穴状遺構



平面



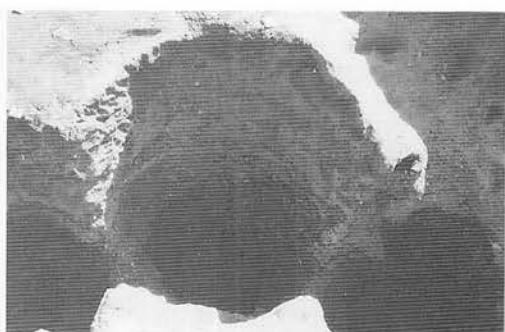
土層断面  
(61) D IV I 16 陥し穴状遺構




平面



土層断面  
(62) C V × 18 陥し穴状遺構




平面

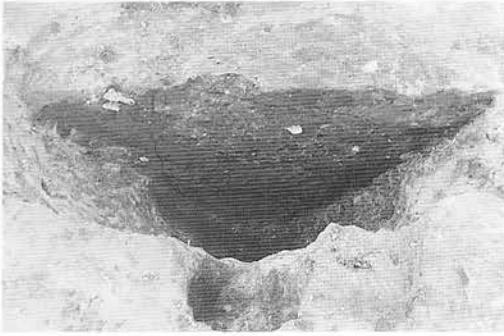


土層断面  
(63) C V × 19 陥し穴状遺構

写真図版30 陥し穴状遺構



平面




土層断面  
(64) C V w 19 陥し穴状遺構-1



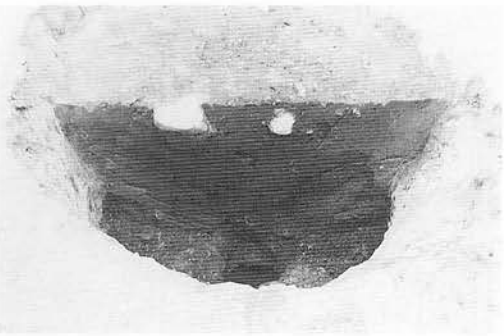
平面



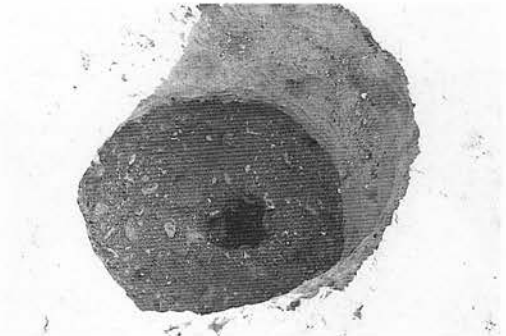
土層断面  
(65) C V w 19 陥し穴状遺構-2




平面



土層断面  
(66) C V c 20 陥し穴状遺構



平面



土層断面  
(67) C V w 21 陥し穴状遺構


写真図版31 陥し穴状遺構




平面



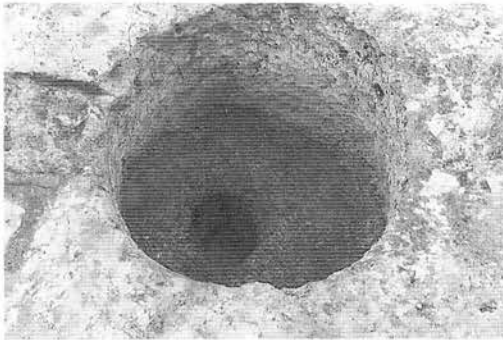
平面



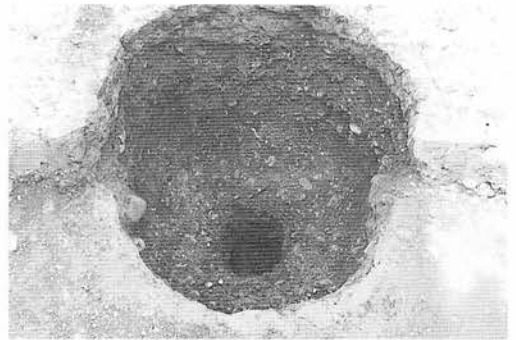
土層断面  
(68) C VII c 3 陥し穴状遺構



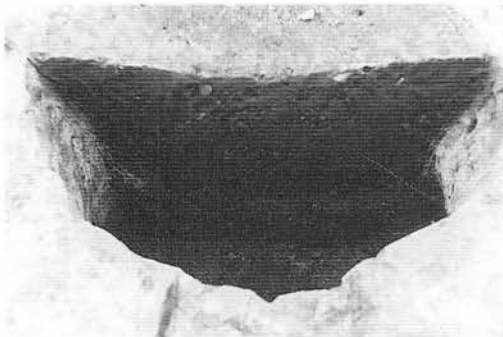
土層断面  
(69) C VII c 7 陥し穴状遺構




平面



平面




土層断面  
(70) C VII c 9 陥し穴状遺構



土層断面  
(73) B VII y 13 陥し穴状遺構

写真図版32 陥し穴状遺構



平 面




平 面



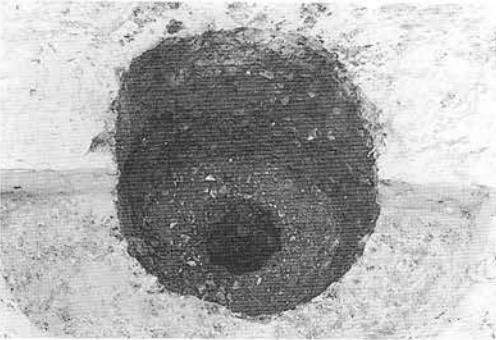
土層断面

(71) B VII t 12 陥し穴状遺構-1



土層断面


(72) B VII t 12 陥し穴状遺構-2



平 面




平 面



土層断面

(74) B VII y 15 陥し穴状遺構



土層断面

(75) B VII n 20 陥し穴状遺構


写真図版33 陥し穴状遺構




平 面



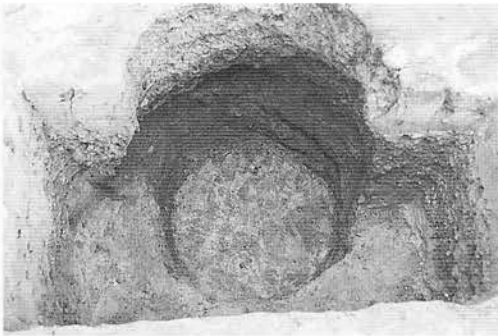
平 面



土層断面  
(76) B VII ○ 20 陥し穴状遺構



土層断面  
(77) B VII n 21 陥し穴状遺構




平 面



平 面



土層断面  
(78) B VII ○ 21 陥し穴状遺構




土層断面  
(79) B VII ○ 23 陥し穴状遺構

写真図版34 陥し穴状遺構

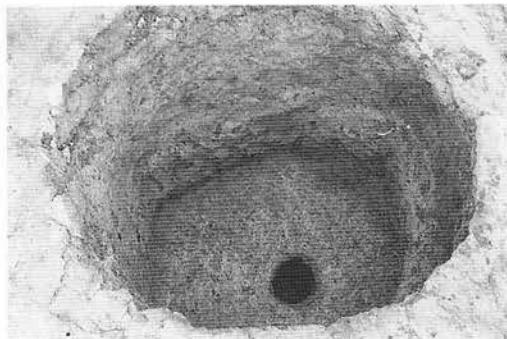


平 面




土層断面

(80) B VII u 23 陥し穴状遺構



平 面




土層断面

(81) B VII p 24 陥し穴状遺構-1

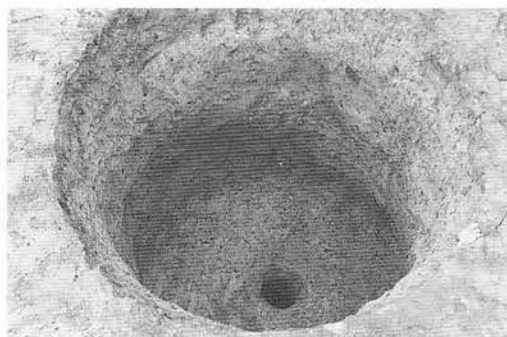


平 面




土層断面

(82) B VIII n 1 陥し穴状遺構




平 面




土層断面

(83) B VIII p 1 陥し穴状遺構

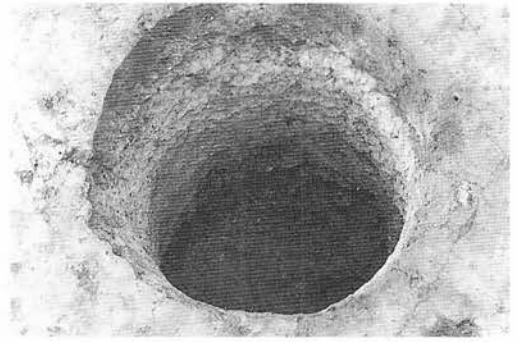
写真図版35 陥し穴状遺構




平面




土層断面  
(84) B VIII m 2 陥し穴状遺構




平面



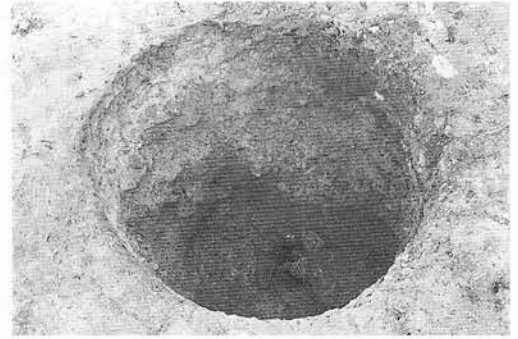
土層断面  
(85) B VIII k 5 陥し穴状遺構




平面



土層断面  
(86) B VIII m 12 陥し穴状遺構



平面




土層断面  
(87) B VIII l 16 陥し穴状遺構

写真図版36 陥し穴状遺構

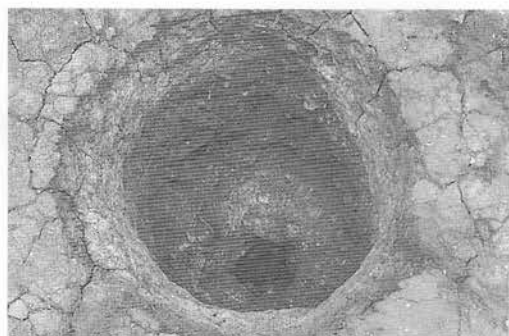


平 面



土層断面

(88) A XII t 2 陥し穴状遺構



平 面




土層断面

(89) A XII q 7 陥し穴状遺構



平 面




土層断面

(90) A XII u 20 陥し穴状遺構

写真図版37 陥し穴状遺構






平 面 (1) E II a 7 陥し穴状遺構




土層断面



平 面 (2) E II x 11 陥し穴状遺構




土層断面



平 面 (3) D III o 12 陥し穴状遺構




土層断面



平 面 (4) E III a 17 陥し穴状遺構



土層断面




平 面 (5) E III c 18 陥し穴状遺構




土層断面

写真図版38 陥し穴状遺構




平 面

(6) DIV k 7 陥し穴状遺構




土層断面

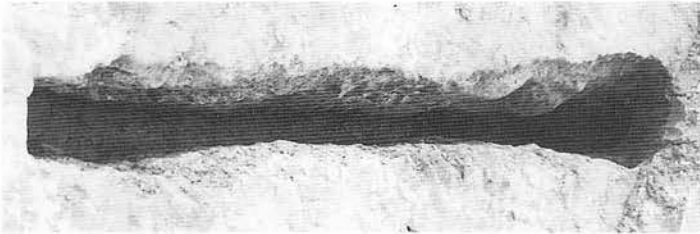


平 面

(7) CVI n 24 陥し穴状遺構



土層断面




平 面

(8) CVI a 1 陥し穴状遺構



土層断面




平 面

(9) CVI a 2 陥し穴状遺構



土層断面




平 面

(10) B VII x 6 陥し穴状遺構



土層断面

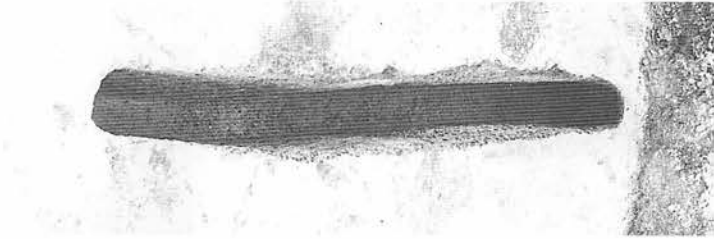
写真図版39 陥し穴状遺構




平 面  
(11) C VII i 7 陷し穴状遺構




土層断面



平 面  
(12) C VII g 11 陷し穴状遺構



土層断面



平 面  
(13) C VII b 16 陷し穴状遺構



土層断面



平 面  
(14) B X III a 12 陷し穴状遺構



土層断面

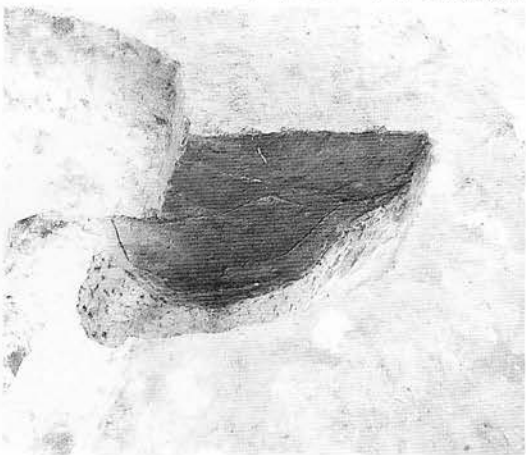


平 面

(1) E II a 4 陥し穴状遺構

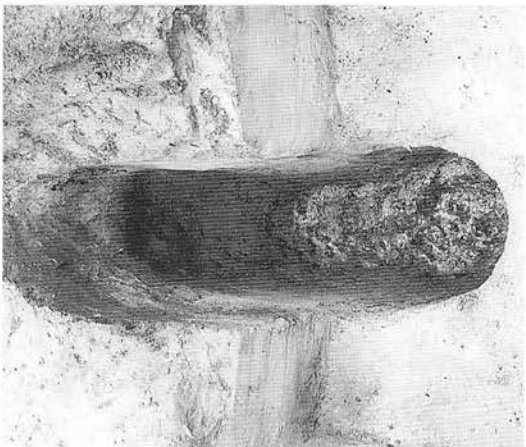


土層断面



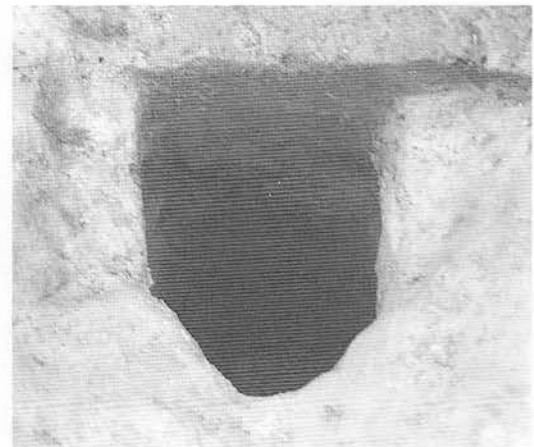
土層断面

(2) D II x 6 陥し穴状遺構



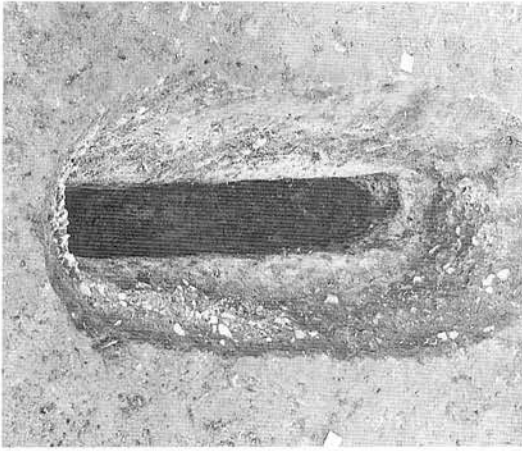
平 面

(3) D II s 17 陥し穴状遺構



土層断面

写真図版41 陥し穴状遺構




平 面




土層断面

(4) D III u 3 陥し穴状遺構

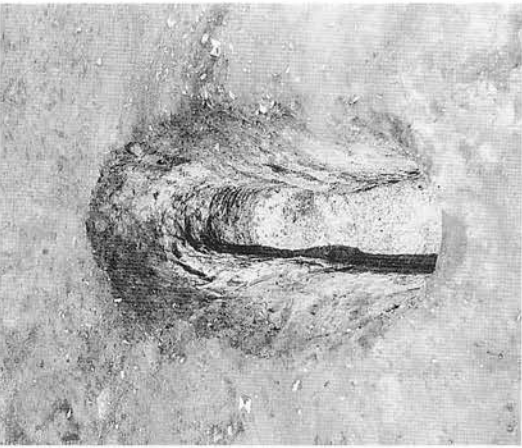


平 面




土層断面

(5) D III u 4 陥し穴状遺構



平 面




土層断面

(6) D III v 6 陥し穴状遺構

写真図版42 陥し穴状遺構



平 面




土層断面

(7) D III u 8 陥し穴状遺構

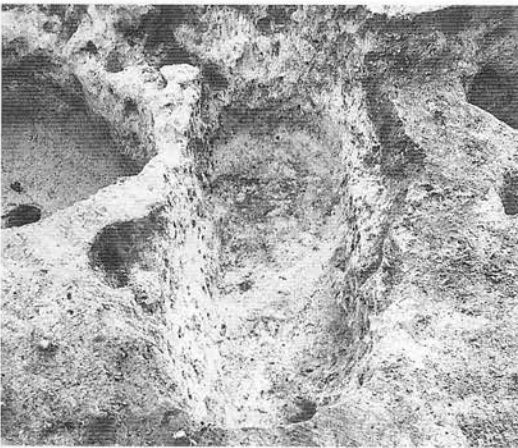


平 面



土層断面

(8) D III s 9 陥し穴状遺構-1



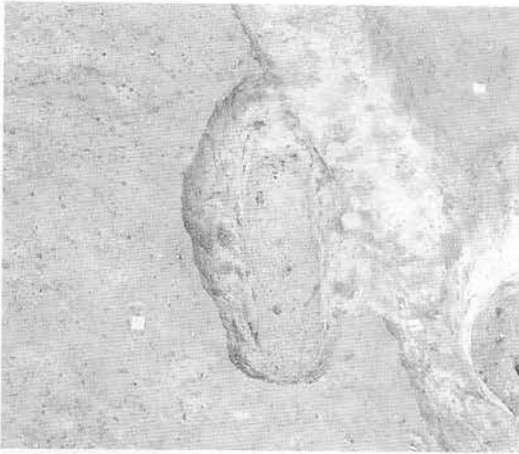
平 面



土層断面

(9) D III s 9 陥し穴状遺構-2

写真図版43 陥し穴状遺構




平 面




土層断面

(10) D III r 10 陥し穴状遺構-1

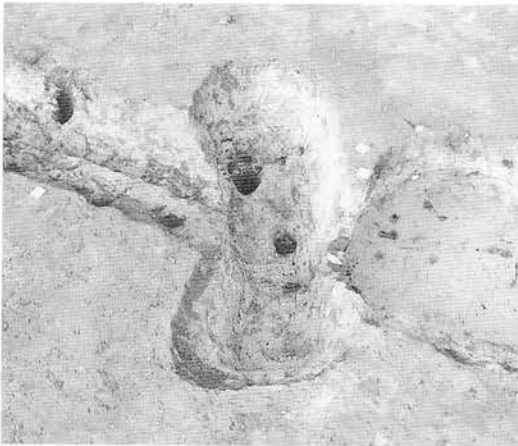


平 面



土層断面

(11) D III p 11 陥し穴状遺構



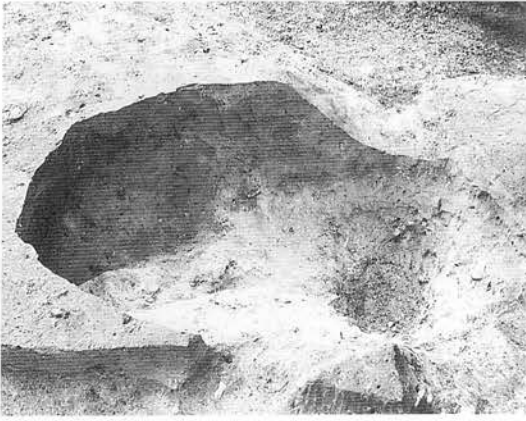
平 面




土層断面

(12) D III r 11 陥し穴状遺構

写真図版44 陥し穴状遺構



平 面

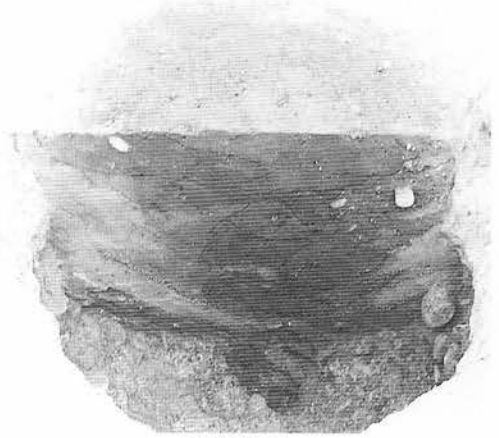


土層断面

(14) D III s 14 陥し穴状遺構



平 面




土層断面

(15) C V w 22 陥し穴状遺構



平 面



土層断面


(16) C VI k 25 陥し穴状遺構

写真図版45 陥し穴状遺構



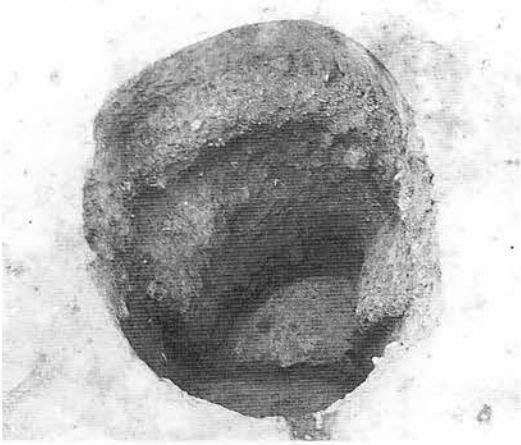


平 面




土層断面

(17) C VI I 25 陥し穴状遺構




平 面




土層断面

(18) B VII m22 陥し穴状遺構



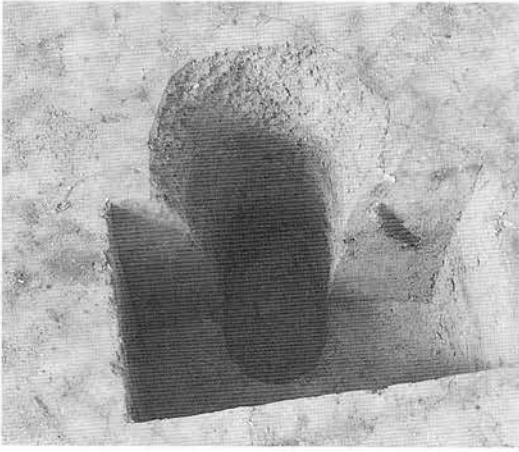
平 面




土層断面

(19) B VII p 24 陥し穴状遺構-2

写真図版46 陥し穴状遺構

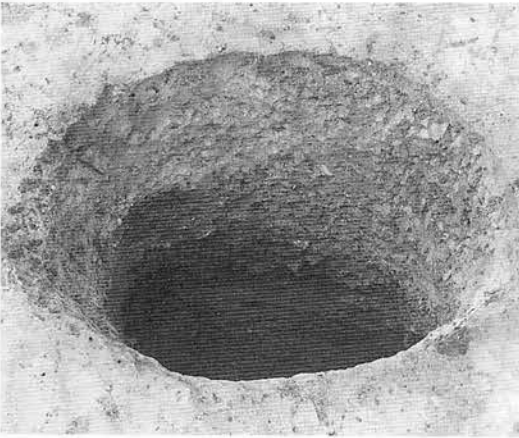


平 面




土層断面

(20) B VII n 25 陥し穴状遺構



平 面

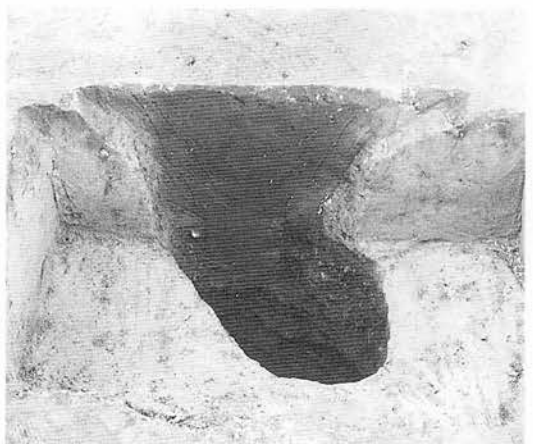


土層断面

(21) B VIII k 2 陥し穴状遺構



平 面




土層断面

(22) B VIII o 3 陥し穴状遺構

写真図版47 陥し穴状遺構




平 面




土層断面

(23) B VIII p 3 陥し穴状遺構



平 面




土層断面

(24) B VIII w 3 陥し穴状遺構



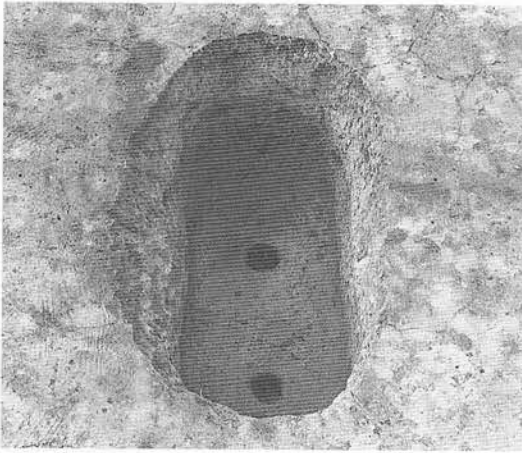
平 面




土層断面

(25) B VIII w 4 陥し穴状遺構

写真図版48 陥し穴状遺構



平 面

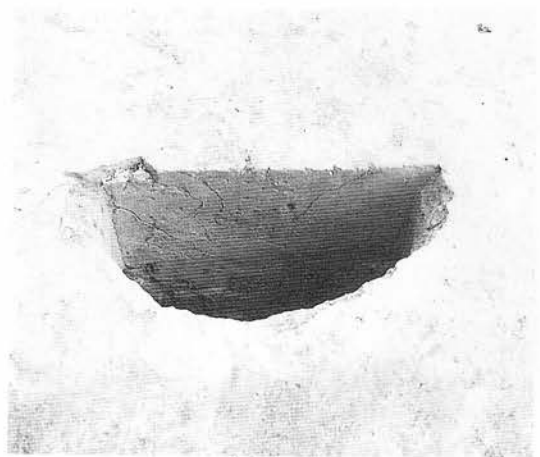


土層断面

(26) B VIII s 6 陥し穴状遺構

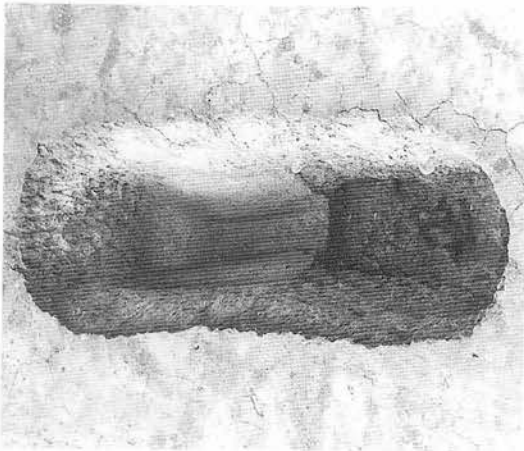


平 面




土層断面

(27) B VIII v 6 陥し穴状遺構



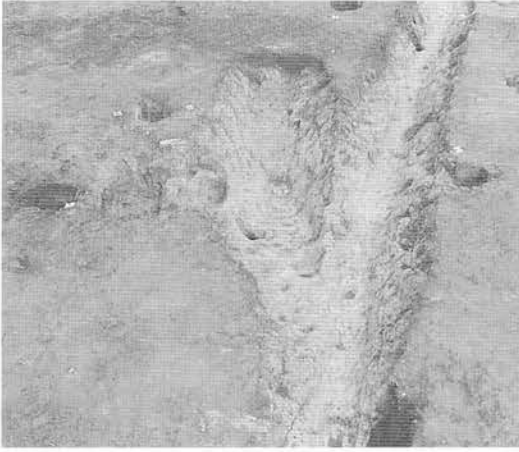
平 面




土層断面

(28) B VIII k 7 陥し穴状遺構

写真図版49 陥し穴状遺構

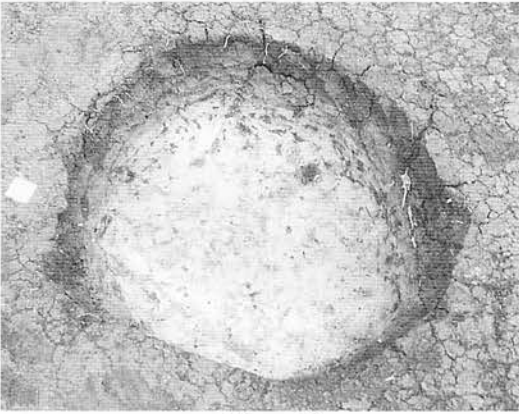


平 面




土層断面

(29) B XIII b 11 陥し穴状遺構




平 面




土層断面


(1) A XIII w 21 土坑




完掘全景



主体部全景



周湟土層断面




土層断面



周湟土層断面

(1) D III u 10 古墳  
写真図版51 古墳



完掘全景




主体部全景



遺物出土状況



主体部土層断面



遺物出土状況



周湮部土層断面




遺物出土状況


(2) D III P 12古墳  
写真図版52 古墳



完掘全景




周湟部土層断面



周湟部土層断面



周湟部土層断面



周湟部土層断面

(3) D III r 12 古墳  
写真図版 53 古墳







完掘全景




主体部全景



主体部土层断面



主体部土层断面



周滄部土层断面


(4) D III t 13 古墳  
写真図版54 古墳




完掘全景



主体部全景



主体部土層断面



遺物出土状況



周湟部土層断面




周湟部土層断面


(5) DIII n15古墳  
写真図版55 古墳




完掘全景




主体部全景




主体部土層断面



主体部土層断面



周湟部土層断面




遺物出土状況


(6) D III 917 古墳  
写真図版56 古墳




完掘全景



主体部全景

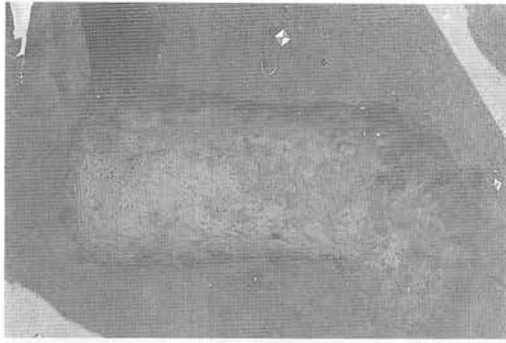


周湟部土層断面

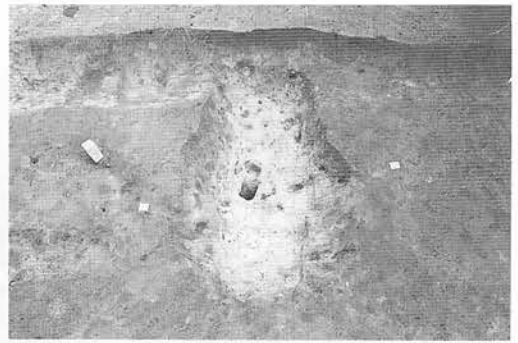


主体部土層断面

(7) DIII r17古墳  
写真図版57 古墳




平 面



平 面




土層断面  
(1) D II t 19 墓墳




土層断面  
(2) D III s 11 墓墳



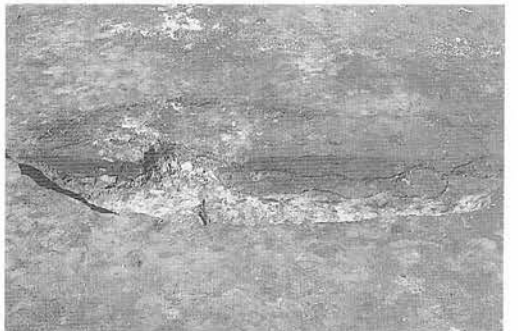
平 面



平 面



土層断面  
(3) D III t 11 墓墳



土層断面  
(6) D III o 15 墓墳

写真図版58 墓墳



平 面  
(4) E II a 12墓壙




土層断面



平 面  
(9) D III q 23墓壙



土層断面



平 面  
(7) D III t 19墓壙



土層断面

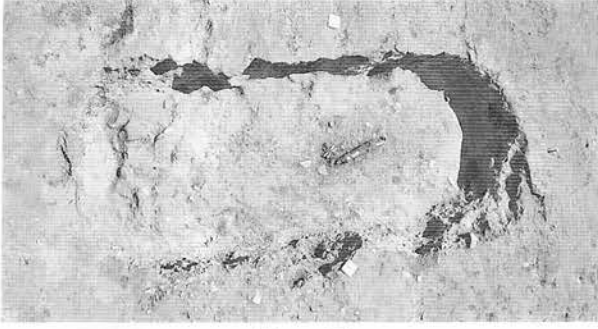


平 面  
(8) D III t 20墓壙




土層断面

写真図版59 墓壙



平 面



土層断面

(5) E III c 14 墓 塚



平 面




土層断面

(10) D IV q 2 墓 塚



平 面



土層断面

(11) D IV m 7 墓 塚





平 面



土層断面

(12) D IV l 8 墓 塚



写真図版60 墓 塚



平 面  
(13) D IV ○ 14 墓 塚


土層断面

A 古墳時代墓塚



平 面

平 面


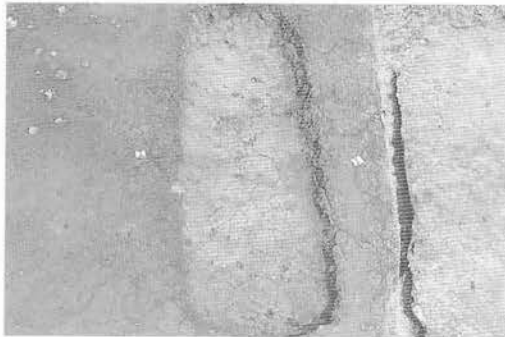


土層断面

土層断面

(1) B VIII k 17 墓 塚

(3) A XIII y 4 墓 塚



平 面

土層断面

(4) A XIII y 6 墓 塚

B 平安時代墓塚

写真図版61 墓塚






検出全景



土層断面



完掘全景



土層断面

(2) A XI 9 7 墓塚  
平安時代墓塚

写真図版62 墓塚




完掘全景（北西から）




埋土土層



煙道部横断面



煙道部縦断面

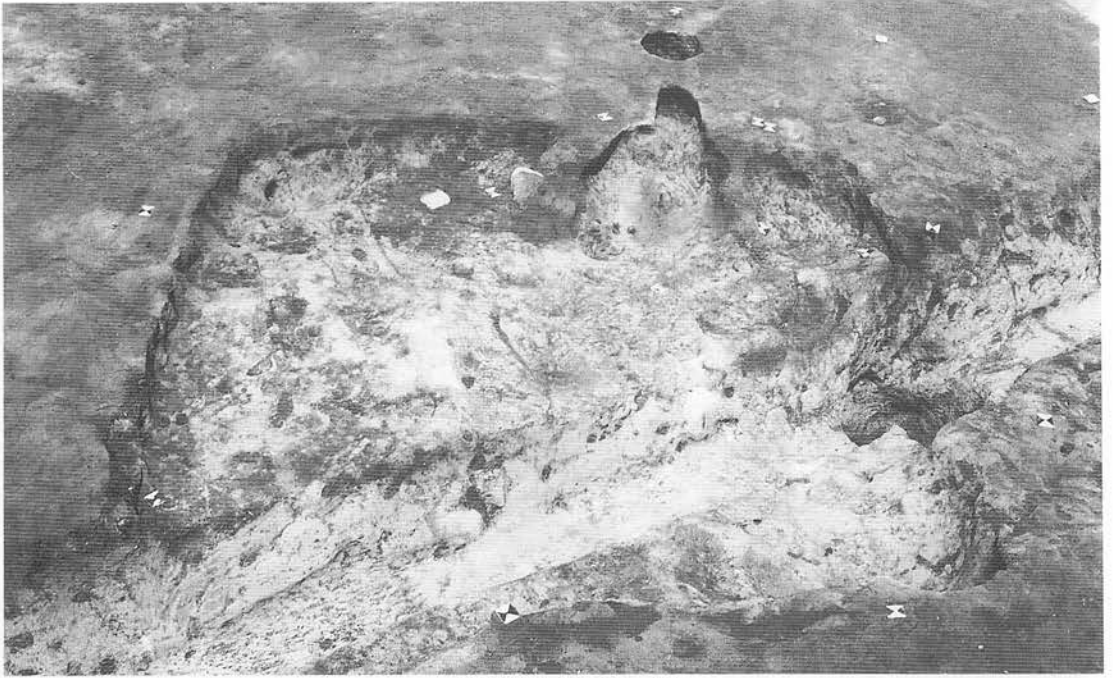


床直土器



床直土器

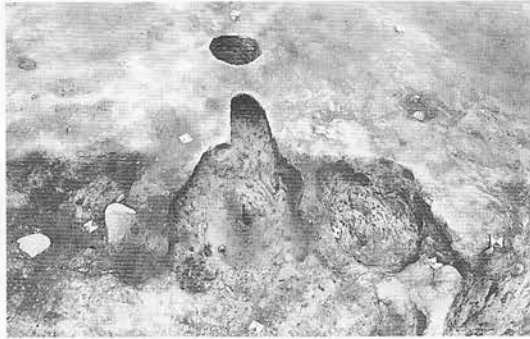
写真図版63 (1) E I b 25住居跡



完掘全景（北西から）



埋土土層




カマド全景



床直遺物



カマド埋土土層




カマド袖断面


写真図版64 (2) D II × 1 住居跡



完掘全景（北から）



埋土土層



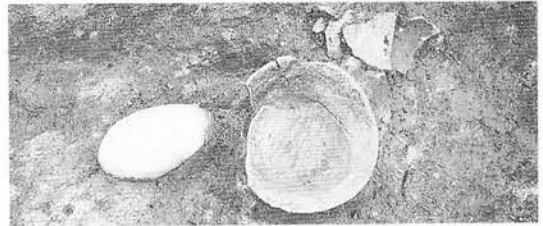
カマド全景



カマド土器




煙道部埋土土層




坏


写真図版65 (3) D II × 2住居跡




完掘全景（北東から）



埋土土層



炉跡検出



炉跡断面

写真図版66 (4) E II a 3住居跡-1



完掘全景（西から）




埋土土層



カマド全景



カマド燃焼部縦断面




煙道部縦断面



カマド袖断面

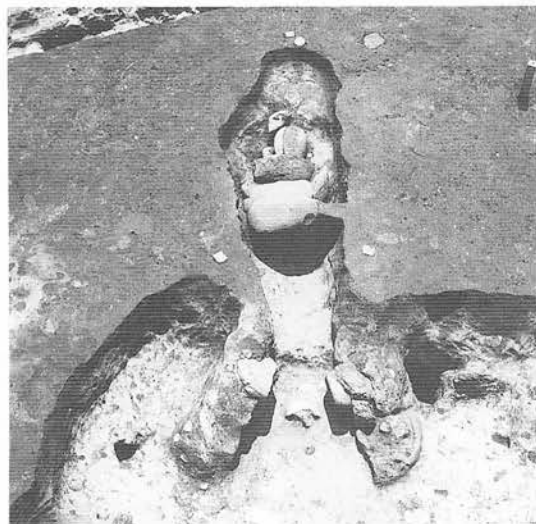
写真図版67 (5)E II a 3住居跡-2



完掘全景（北西から）



埋土土層



カマド全景




カマド土器出土状況



カマド袖断面

写真図版68 (6) D II × 6住居跡




完掘全景（南から）



埋土土層



埋土土層



断面



出土状況

写真図版69 (7) D II Y 6住居跡





完掘全景（南西から）



埋土土層



カマド全景



カマド西側遺物出土状況




カマド埋土土層



カマド東側遺物出土状況

写真図版70 (8)DⅡs7住居跡-1



完掘全景（北西から）



埋土土層



カマド全景



カマド北側遺物出土状況




カマド埋土土層




カマド西側遺物出土状況

写真図版71 (9)DⅡs7住居跡-2



完掘全景（西から）




埋土土層



旧カマド全景



旧カマド埋土土層



カマド右側土坑遺物


写真図版72 (10)D II v 7住居跡



完掘全景（南西から）



埋土土層



カマド全景




カマド埋土土層




カマド南東側遺物出土状況

写真図版73 (11)D II t 8住居跡-1



完掘全景（南西から）



埋土土層



カマド全景




カマド埋土土層



カマド燃烧部埋土土層

写真図版74 (12) D II t 8住居跡-2



完掘全景（北から）



埋土土層



カマド全景




カマド埋土土層



カマド東側遺物出土状況

写真図版75 (13) D II r 9住居跡



完掘全景（南西から）




埋土土層




カマド全景



カマド袖部断面




カマド縦断面



煙出し内部土器


写真図版76 (14) D II × 9住居跡



完掘全景（北西から）



埋土土層



カマド全景



カマド埋土土層



住居内土坑No.1全景

写真図版77 (15) D II u 10住居跡






完掘全景 (西から)



埋土土層



カマド全景



床面の炉



カマド断面



カマド断面

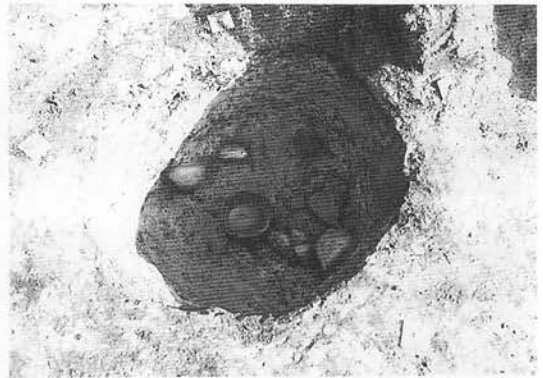
写真図版78 (16) D II s 11住居跡-1



完掘全景 (西から)



カマド全景



貯蔵穴




カマド断面



床面状況


写真図版79 (17)D II s 11住居跡-2



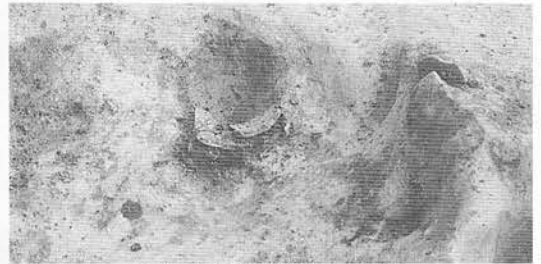
完掘全景（南東から）



埋土土層



炉跡全景



住居内西側遺物出土状況




炉跡埋土土層



住居内土坑No.1 全景

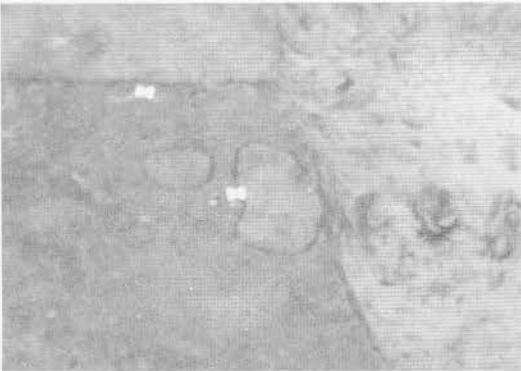
写真図版80 (19) D II u 11住居跡-1




完掘全景 (南西から)



埋土土層



焼土Pit全景



土坑No. 1 全景



焼土Pit埋土



土坑No. 1 埋土

写真図版81 (20) D II u 11住居跡- 2




完掘全景（北西から）



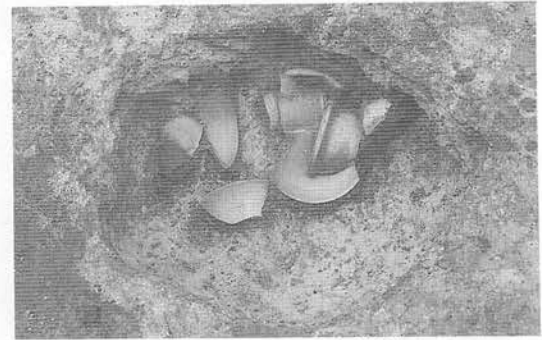
埋土土層



カマド全景



カマド埋土土層



土坑No.1 内土器出土状況

写真図版82 (21)D II r 12住居跡



完掘全景（北から）



埋土土層



カマド全景



カマド埋土土層



遺物出土状況⑦


写真図版83 (22) D II t 12住居跡



完掘全景（北から）



埋土土層




カマド全景



燃烧部縦断面



カマド煙道部縦断面



カマド埋土土層


写真図版84 (23) D II × 12住居跡



完掘全景（北から）



埋土土層




カマド全景



カマド天井部断面




カマド煙道部埋土土層




カマド煙道部縦断面

写真図版85 (24) D II × 14住居跡






完掘全景（北から）




埋土土層



カマド全景




カマド本体横断面



カマド煙道部全体縦断面

写真図版86 (25) D II × 19住居跡



完掘全景（北から）



埋土土層



カマド全景




土器No. 1 出土状況



カマド埋土土層



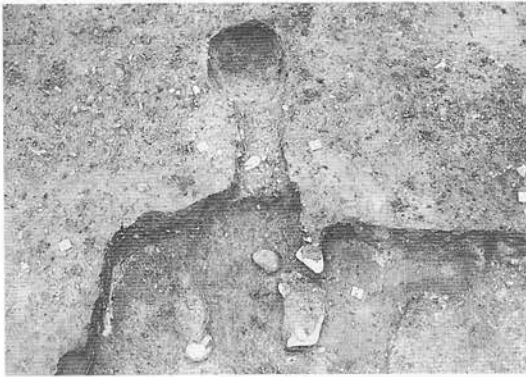
土器No. 3 出土状況



完掘全景（北から）



埋土土層



カマド全景



平面




カマド埋土土層



カマド縦断面


写真図版88 (27)D II v 25住居跡



完掘全景




埋土土層



カマド全景



貯蔵穴土層



遺物




貯蔵穴



遺物


写真図版89 (28) D III u 1住居跡




完掘全景 (西から)



埋土土層



カマド全景



カマド埋土土層



カマド燃焼部縦断面


写真図版90 (29) D III Y 1住居跡



完掘全景（西から）



埋土土層




カマド全景



カマド埋土土層

写真図版91 (30) E III g 1住居跡




完掘全景（東から）




埋土土層



カマド全景



カマド埋土土層



ピット全景

写真図版92 (31) E III i 1住居跡



完掘全景（西から）



埋土土層



カマド全景



カマド埋土土層




ピット及びピット内埋設の土師器

写真図版93 (32) E III e 2住居跡







完掘全景（北西から）



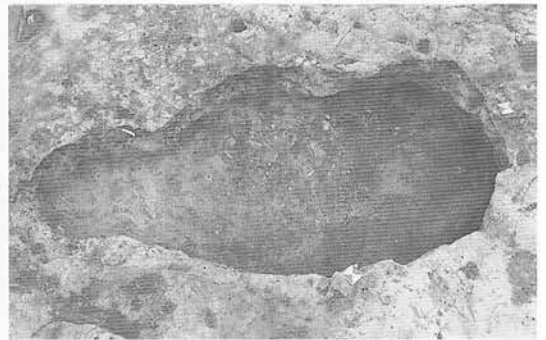
カマド全景



カマド袖及び焼土断面



ピット埋土土層




ピット全景

写真図版94 (33) E III i 2住居跡



完掘全景（北から）



埋土土層



カマド全景




カマド煙道縦断面



カマド袖断面

写真図版95 (34) D III w 5住居跡




完掘全景（西から）



埋土土層



カマド全景



煙道・煙出し埋土土層




カマド埋土土層

写真図版96 (35) D III w 8 住居跡




完掘全景（北西から）




埋土土層



カマド全景



南壁焼土検出



カマド横断面



焼土断面


写真図版97 (36) D III × 10住居跡




完掘全景



埋土土層



カマド全景



遺物



カマド土層



遺物


写真図版98 (37) D III p 12住居跡




完掘全景（西から）




埋土土層



カマド全景



カマド袖部断面




カマド埋土土層




住居内幕壇


写真図版99 (38) E III a 12住居跡




完掘全景（北西から）



埋土土層



カマド全景



土器No. 1 出土



カマド縦断面




貯蔵穴

写真図版100 (39) D III ○ 13住居跡



完掘全景 (西から)



埋土土層



カマド全景




カマド埋土土層



カマド袖部断面

写真図版101 (40) D III w 13住居跡






完掘全景



埋土土層




カマド全景



遺物



カマド土層



遺物

写真図版102 (41)D III P 15住居跡



完掘全景（西から）



埋土土層




カマド全景



カマド埋土土層



カマド袖部断面



土坑内出土の赤焼土器

写真図版103 (42) D III t 16住居跡



完掘全景（西から）



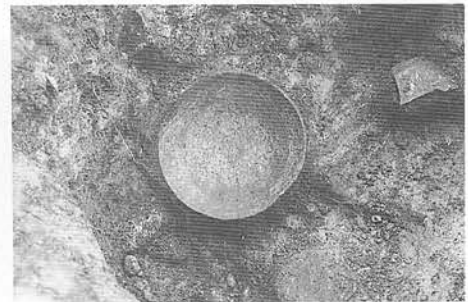
埋土土層



カマド全景



カマド埋土土層



土坑内出土の土師器



完掘全景（北から）



埋土土層



カマド全景



カマド埋土土層



カマド袖断面

写真図版105 (44)D III k 25住居跡




一次全景



埋土土層



カマド全景



カマド袖断面



カマド埋土土層




住居内土坑

写真図版106 (45) D III v 25住居跡




完掘全景（東から）



埋土土層



カマド全景



カマド支脚石断面

写真図版107 (46)D IV j 1住居跡-1



完掘全景




埋土土層



カマド全景



カマド埋土土層




煙出し部縦断面

写真図版108 (47)D IV j 1住居跡-2



完掘全景 (北西から)



埋土土層



カマド全景



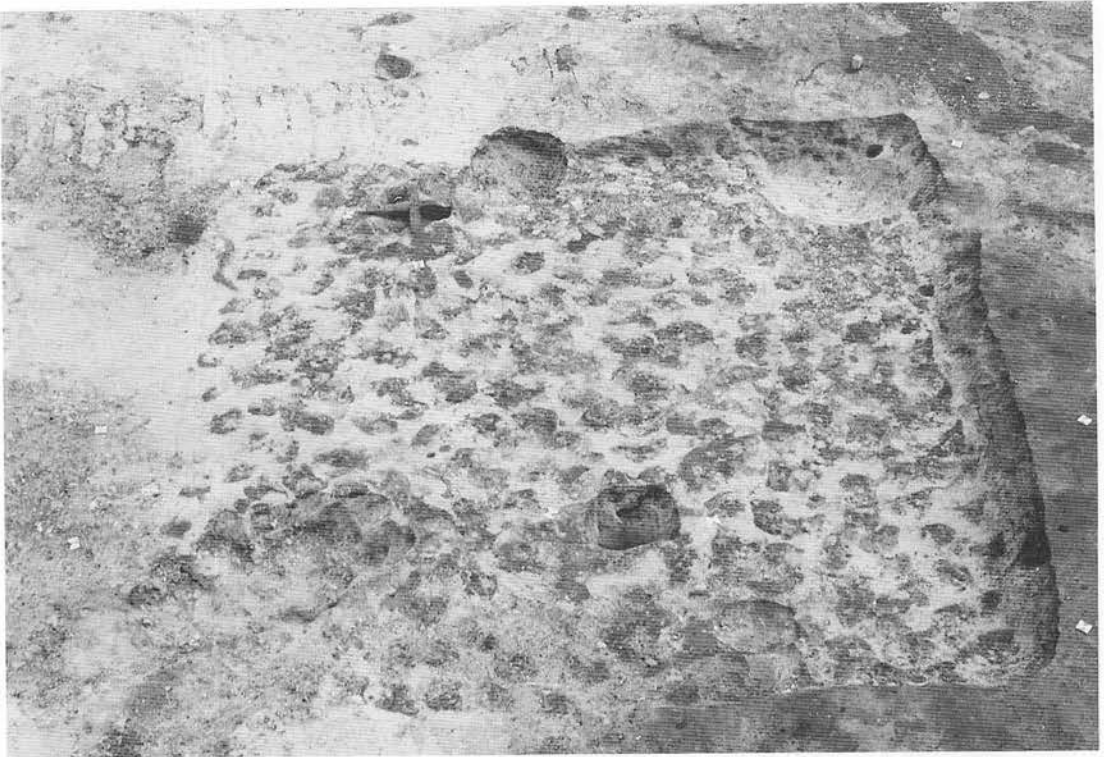
カマド埋土土層




カマド袖部断面

写真図版109 (48)D IV q1住居跡







完掘全景（東から）



埋土土層



カマド埋土土層



土坑埋土土層

写真図版110 (49) D IV P 3住居跡



完掘全景（北から）



埋土土層



カマド全景



カマド埋土土層



カマド袖部断面

写真図版111 (50)D IV k 4住居跡



完掘全景 (南西から)



埋土土層



カマド全景



煙出し部の土師器




カマド埋土土層



カマド袖部断面

写真図版112 (51)DⅣn4住居跡



完掘全景（西から）



埋土土層



カマド全景




カマド埋土土層




煙道部横断面

写真図版113 (52) D IV r 4住居跡



完掘全景（北から）



埋土土層



カマド全景



カマド埋土土層



カマド袖部断面

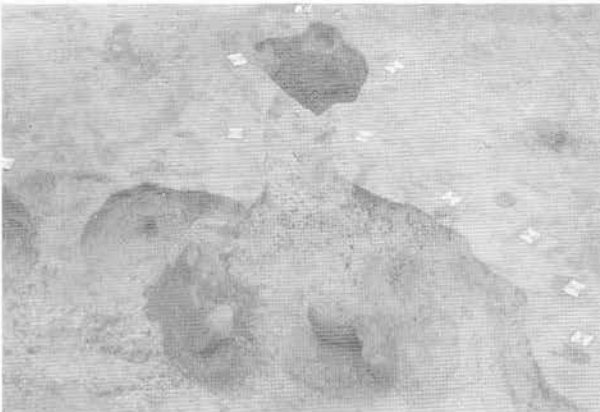
写真図版114 (53) D IV i 5住居跡



完掘全景 (西から)



埋土土層



カマド全景



カマド袖断面



カマド埋土土層




住居内出土の土師器


写真図版115 (54)DⅣ○5住居跡



完掘全景（東から）



埋土土層



カマド全景



カマド袖断面




カマド内出土の土師器


写真図版116 (55)D IV d 7住居跡



完掘全景（北から）




埋土土層



カマド全景




カマド埋土土層



カマド袖部断面

写真図版117 (56)DⅣg7住居跡





完掘全景（北から）



埋土土層



カマド全景




カマド袖部全景



カマド埋土土層

写真図版118 (57)DⅣm7住居跡



完掘全景（北から）




埋土土層



カマド全景




カマド埋土土層



カマド袖部断面

写真図版119 (58) D IV d 8住居跡



完掘全景（西から）



埋土土層



カマド埋土土層



カマド全景



煙出し部横断面

写真図版120 (59)DⅣ○8住居跡



完掘全景（北から）



埋土土層



カマド全景



袖部断面




カマド埋土土層




カマド内出土の土師器片


写真図版121 (60)C IV Y 9住居跡




完掘全景（北から）



埋土土層




カマド1全景



カマド2全景




カマド1埋土土層




土坑埋土土層

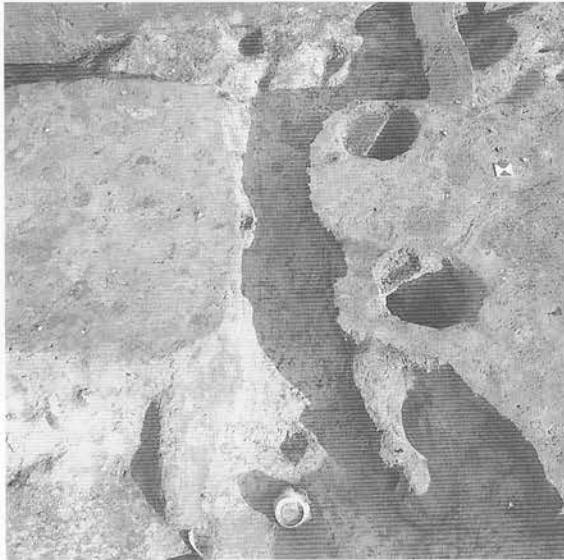
写真図版122 (61)DⅣc9住居跡




完掘全景（西から）



埋土土層



カマド全景



カマド埋土土層




住居内出土の土師器

写真図版123 (62)D IV n 9住居跡




完掘全景（北から）



埋土土層




柱穴1全景



柱穴2全景

写真図版124 (63) D IV v 9住居跡



完掘全景（北から）



埋土土層



カマド全景




カマド埋土土層




カマド袖部断面

写真図版125 (64)D IV § 10住居跡






完掘全景 (南から)




埋土土層



カマド及び土坑全景




カマド埋土土層



カマド袖部断面

写真図版126 (65)D IV j 10住居跡



完掘全景（西から）



埋土土層



カマド全景



カマド袖部断面



カマド袖部断面


写真図版127 (66)D IV | 10住居跡



完掘全景（西から）



埋土土層



カマドNo.1, 2 全景



カマドNo.3 全景

写真図版128 (67) D IV m10住居跡



完掘全景（北から）



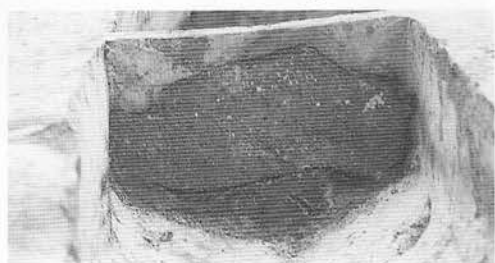
埋土土層



カマド全景




カマド埋土土層



煙道部横断面

写真図版129 (68) D IV m11住居跡



完掘全景（北から）




埋土土層



カマド全景



カマド埋土土層



カマド袖部断面

写真図版130 (69) D IV b 12住居跡



完掘全景（西から）



埋土土層



カマド全景



カマド埋土土層



煙道部横断面



カマド袖部断面



煙出し部出土の土師器

写真図版131 (70)D IV i 12住居跡




完掘全景（西から）



埋土土層



カマド全景




カマド埋土土層



カマド袖部断面

写真図版132 (71)DⅣn13住居跡



完掘全景（北から）



埋土土層



カマド全景



カマド埋土土層




カマド内出土の土師器

写真図版133 (72)D IV g 23住居跡





完掘全景（東から）



埋土土層



カマド全景



カマド埋土土層



カマド袖部断面

写真図版134 (73)CVu21住居跡




完掘全景（北から）




埋土土層



カマド全景



カマド横断面



煙道部縦断面

写真図版135 (74)C V r 25住居跡



一次全景（東から）




埋土土層



カマド検出状況



カマド埋土土層




煙道部縦断面

写真図版136 (75)C VI P4住居跡




一次全景（南から）



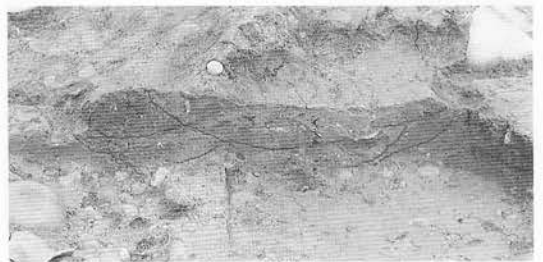
埋土土層



カマド検出状況




煙道部縦断面



カマド横断面

写真図版137 (76)C VI r 6住居跡




一次全景 (南から)




埋土土層



カマド検出状況




煙道部縦断面




カマド横断面

写真図版138 (77)C VI p7住居跡




完掘全景 (南西から)



埋土土層



カマド全景



煙道部縦断面



カマド袖断面

写真図版139 (78)C VI g 21住居跡




完掘全景 (西から)




埋土土層



カマド全景



カマド袖断面



土坑埋土土層

写真図版140 (79)C VI f 22住居跡




完掘全景 (南東から)




埋土土層



カマド全景




煙道部縦断面



カマド袖断面

写真図版141 (80)C VI e 24住居跡







一次全景（南から）



埋土土層



カマド全景



煙道部縦断面



遺物出土状況

写真図版142 (81)C VI c 25住居跡




一次全景（西から）




埋土土層



カマド全景



カマド横断面



住居内土坑

写真図版143 (82)C VII f 2住居跡




一次全景（南東から）




埋土土層



カマド全景




カマド埋土土層




カマド横断面

写真図版144 (83)C VII c 3住居跡




完掘全景




埋土土層



カマド全景




煙道部縦断面



煙道部横断面


写真図版145 (84)B VII × 7住居跡




一次全景（南から）



埋土土層



カマド全景



煙道部縦断面



カマド袖断面

写真図版146 (85)C VII b 7住居跡



完掘全景（南から）



埋土土層



カマド全景




煙道部縦断面




カマド横断面

写真図版147 (86) B VII v 8住居跡



完掘全景（西から）



埋土土層



焼土の検出状況



焼土の断面



土坑の断面

写真図版148 (87)C VII e 8住居跡



一次全景 (南西から)



埋土土層



カマド全景




煙道部縦断面




カマド袖断面

写真図版149 (88)C VII b 9住居跡






一次全景（南から）




埋土土層



カマド全景




カマド袖断面



土坑内出土の須恵器


写真図版150 (89)B VII v 12住居跡



一次全景（南西から）



埋土土層



カマド全景



煙道部縦断面




カマド横断面

写真図版151 (90) B VII w 14住居跡



完掘全景（東から）



埋土土層

写真図版152 (91) B VII s 16住居跡




一次全景（南から）



埋土土層



カマド全景




煙道部縦断面




煙道部横断面

写真図版153 (92) C VII a 17住居跡




一次全景（南西から）



埋土土層



カマド全景



煙道部縦断面



カマド横断面

写真図版154 (93) C VII c 18住居跡




一次全景



埋土土層



カマド全景




煙道部縦断面




住居内出土土器

写真図版155 (94) B VII ○ 19住居跡



完掘全景 (南から)



埋土土層



カマド全景



カマド埋土土層




カマド袖部断面

写真図版156 (95) B VIII | 10住居跡




一次全景 (南から)




埋土土層



カマド全景



カマド埋土土層




カマド袖石及び袖部断面

写真図版157 (96)B VIII g 13住居跡






完掘全景（西から）




埋土土層



カマド全景



カマド埋土土層




カマド断面

写真図版158 (97) A XI × 2住居跡-1




完掘全景（南から）



埋土土層



カマド全景



カマド埋土土層



土坑全景

写真図版159 (98) A XI × 2住居跡 - 2



完掘全景（南西から）



埋土土層



カマド全景




カマド埋土土層

写真図版160 (99) A XI 97住居跡




完掘全景 (南から)



埋土土層



カマド全景



カマド埋土土層

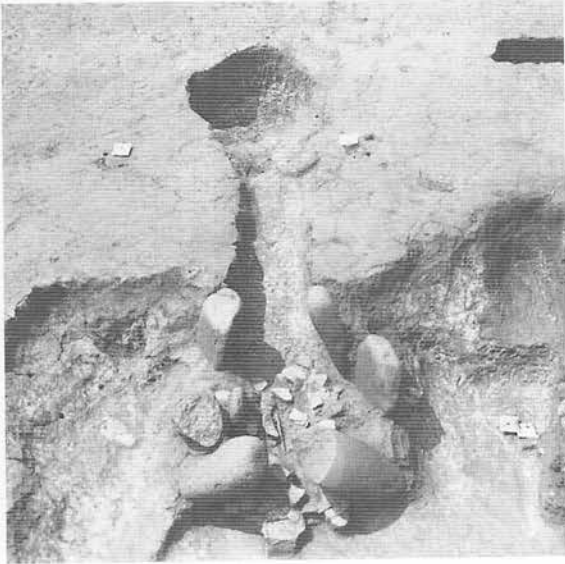
写真図版161 (100)B XI a 15住居跡



完掘全景（北から）



埋土土層



カマド全景




カマド袖石及び袖部断面



カマド袖石及び袖部断面

写真図版162 (101) A XI 9 18住居跡



完掘全景（西から）




炉<sup>1</sup>（カマド跡か？）




土坑全景

写真図版163 (102) A XI p 21住居跡



完掘全景（西から）



埋土土層



カマド全景



土坑全景



カマド埋土土層




カマド内出土の土師器

写真図版164 (103) A XI p23住居跡



完掘全景（南東から）



埋土土層断面




カマド全景



カマドの袖部煙道部断面

写真図版165 (104) A XI r 24住居跡





完掘全景（西から）




埋土土層



カマド全景




カマド埋土土層



カマド袖部断面


写真図版166 (105)B XIII b 1住居跡



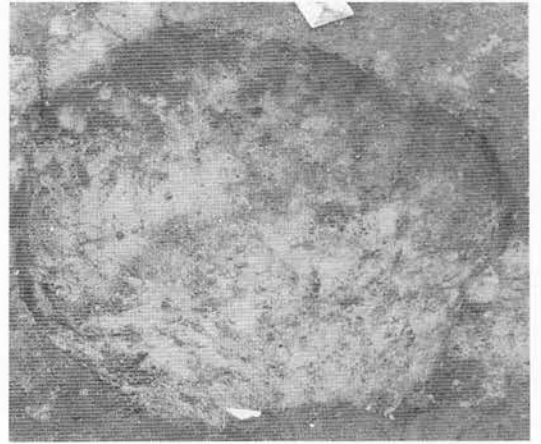
完掘全景（南から）



埋土土層



カマド全景



住居内土坑全景




カマド埋土土層




住居内土坑埋土土層

写真図版167 (106) A XIII Y 3住居跡



完掘全景（北から）




埋土土層



住居内土坑全景



遺物出土状況



住居内土坑埋土土層



遺物出土状況

写真図版168 (107)B XIII b 3住居跡




完掘全景 (南から)



埋土土層



カマド全景




煙道埋土土層



カマド埋土土層

写真図版169 (108) A XIII × 6住居跡




完掘全景 (南から)



埋土土層



炉全景




炉断面


写真図版170 (109) A XIII y 6住居跡



完掘全景（南から）




埋土土層



炉全景



柱穴埋土土層



炉断面




柱穴埋土土層


写真図版171 (110) A XIII u 10住居跡




完掘全景 (西から)




炉1全景



炉2全景



炉1断面



炉2断面

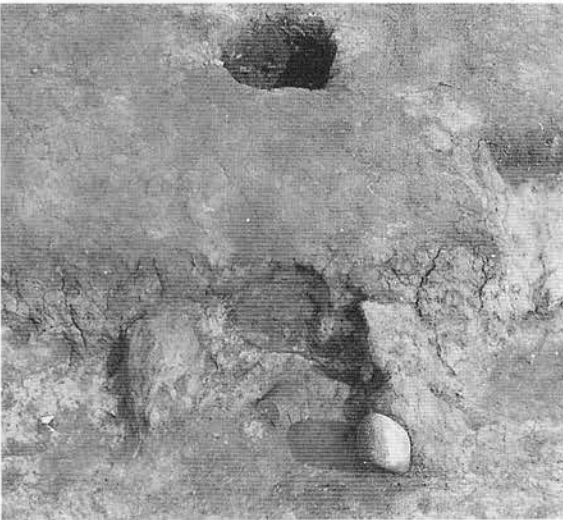
写真図版172 (111)B XIII a 2住居跡



完掘全景（西から）



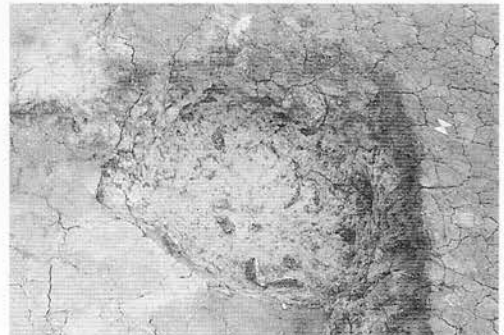
埋土土層



カマド全景




カマド埋土土層



住居内土坑全景

写真図版173 (112) B XIII b 12住居跡






完掘全景（西から）



埋土土層



カマド全景



カマド埋土土層



カマド袖部断面


写真図版174 (113) B XIII b 15住居跡



完掘全景（西から）



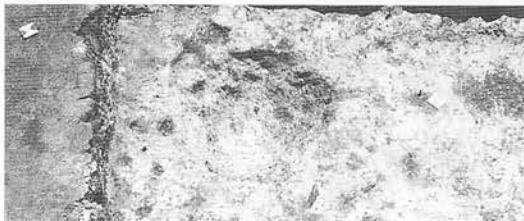
埋土土層



カマド全景




カマド埋土土層



住居内土坑全景


写真図版175 (114)B XIII a 18住居跡



完掘全景（西から）



埋土土層



カマド全景




カマド埋土土層




遺物出土状況

写真図版176 (115) A XIII Y 22住居跡



完掘全景（北から）



埋土土層



炉全景



遺物出土状況



炉断面



遺物出土状況

写真図版177 (116) B XIII e 22住居跡



完掘全景（南から）



埋土土層




ヘツツイ全景



炉全景




ヘツツイ袖部断面




炉断面


写真図版178 (117) A XIV × 2住居跡



完掘全景（西から）



埋土土層（北西から）



埋土土層（南西から）

(1) E I a 23 住居跡状遺構  
写真図版179 住居跡状遺構




完掘全景




埋土土層



床面土坑の状況



土坑断面



土坑断面

(2) D III s 8 住居跡状遺構

写真図版180 住居跡状遺構




完掘全景



埋土土層

(4) D III ○ 25 住居跡状遺構



完掘全景




埋土土層

(5) D IV ○ 2 住居跡状遺構

写真図版181 住居跡状遺構





完掘全景



埋土土層  
(6)DIVi7住居跡状遺構



完掘全景




埋土土層



遺物出土狀況

(9)DIVj21住居跡状遺構

写真図版182 住居跡状遺構

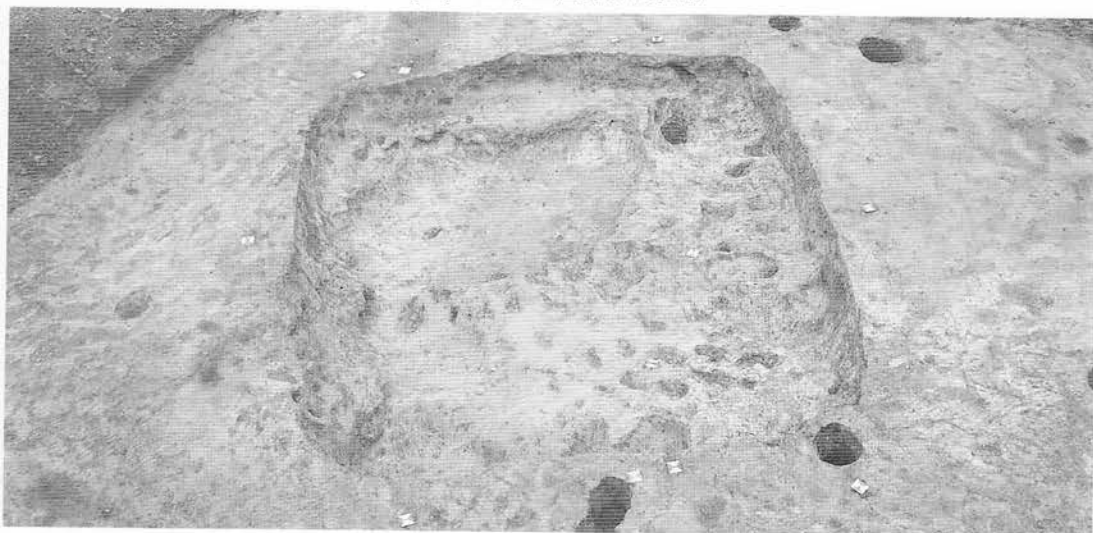


完掘全景



埋土土層

(7)DIV j 8 住居跡状遺構



完掘全景




埋土土層



遺物出土状況

(8)DIV c 14 住居跡状遺構

写真図版183 住居跡状遺構



完掘全景



埋土土層

(10) B VII t 12住居跡状遺構



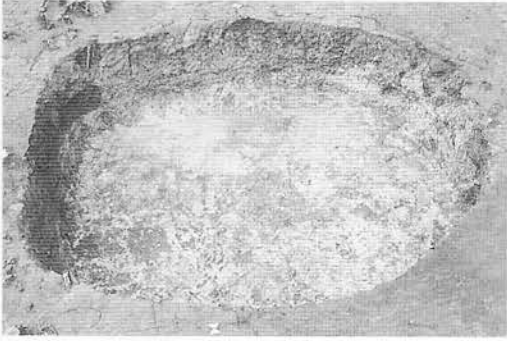
完掘全景




埋土土層

(11) B VII q 18住居跡状遺構


写真図版184 住居跡状遺構



完掘全景




完掘全景




埋土土層

(12) A XIII x 7 住居跡状遺構



埋土土層

(13) B X III a 10 住居跡状遺構



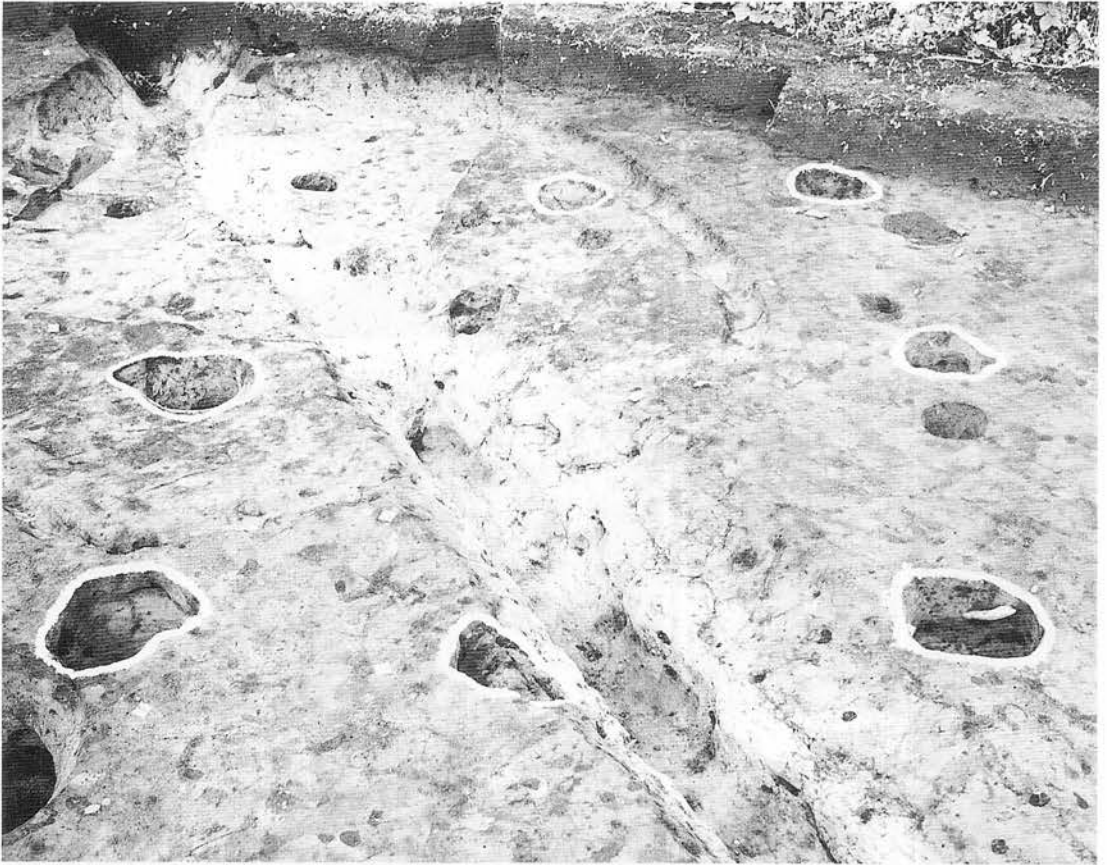
完掘全景



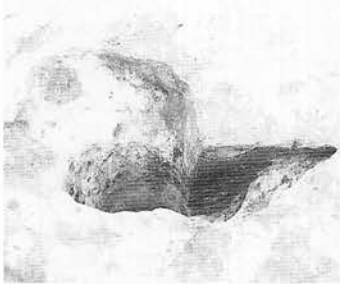
埋土土層

(3) D III u 23 住居跡状遺構


写真図版185 住居跡状遺構




完掘全景（北西から）




柱穴 1



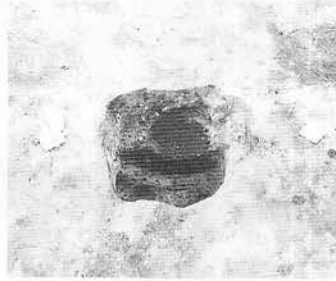
柱穴 2



柱穴 3



柱穴 4



柱穴 5  
柱穴断面




柱穴 6


写真図版186 (1) E II a 2 建物跡



完掘全景



柱穴1



柱穴2

(2)E II b 5 建物跡




完掘全景

(5)D IV n11 建物跡

写真図版187 建物跡



完掘全景

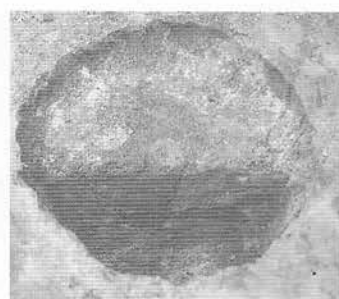
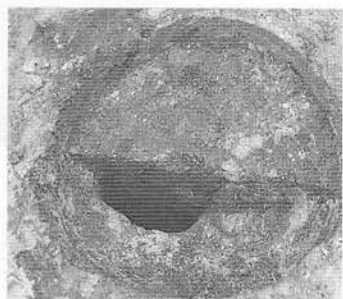


柱穴断面

写真図版188 (3) D II t 12 建物跡



完掘全景






柱穴断面

写真図版189 (4) D IV b 8 建物跡





完掘全景



柱穴断面

写真図版190 (6)CV u 19建物跡-1



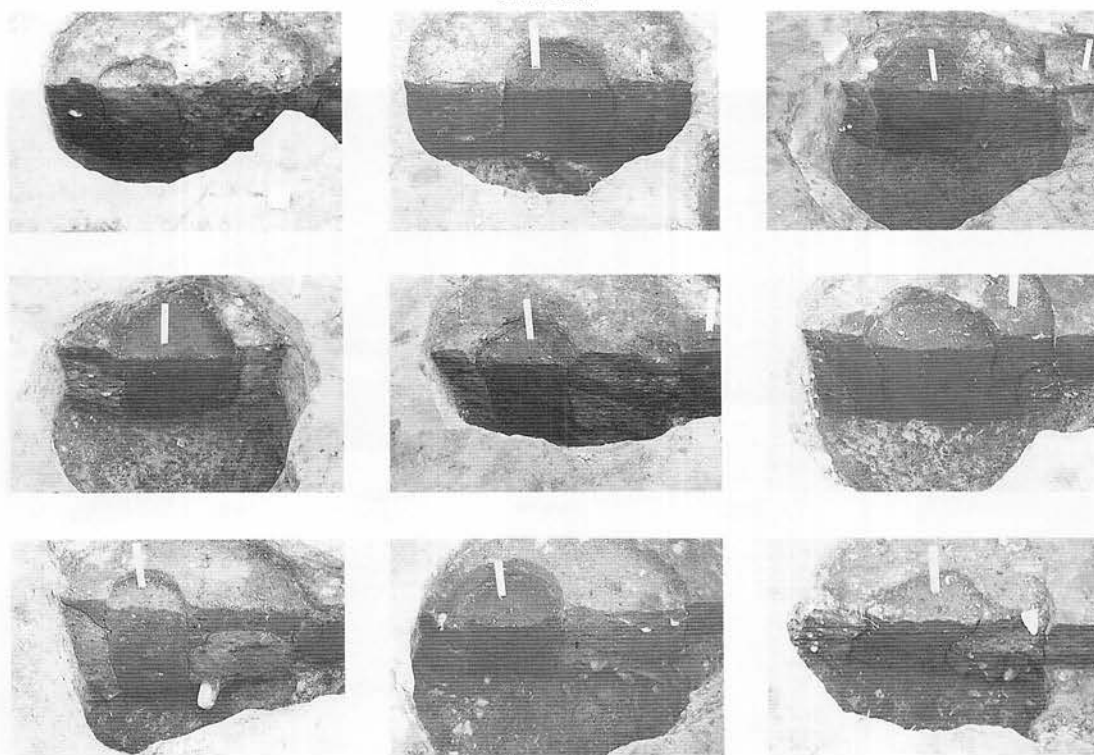
完掘全景  
(7)CV u19建物跡-2



完掘全景  
(8)CV u20建物跡  
写真図版191 建物跡




完掘全景




柱穴断面

写真図版 192(9)CV×18建物跡-1



完掘全景



柱穴断面

(9) C V x 18 建物跡-2



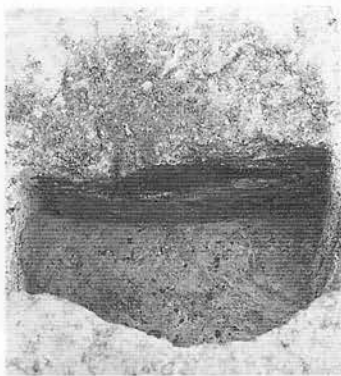
完掘全景

(10) C V x 19 建物跡

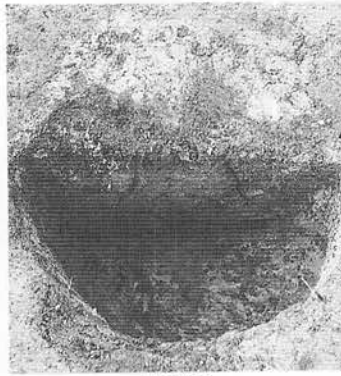
写真図版193 建物跡



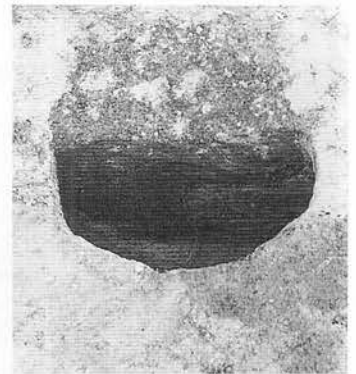
完掘後全景（北から）



柱穴1

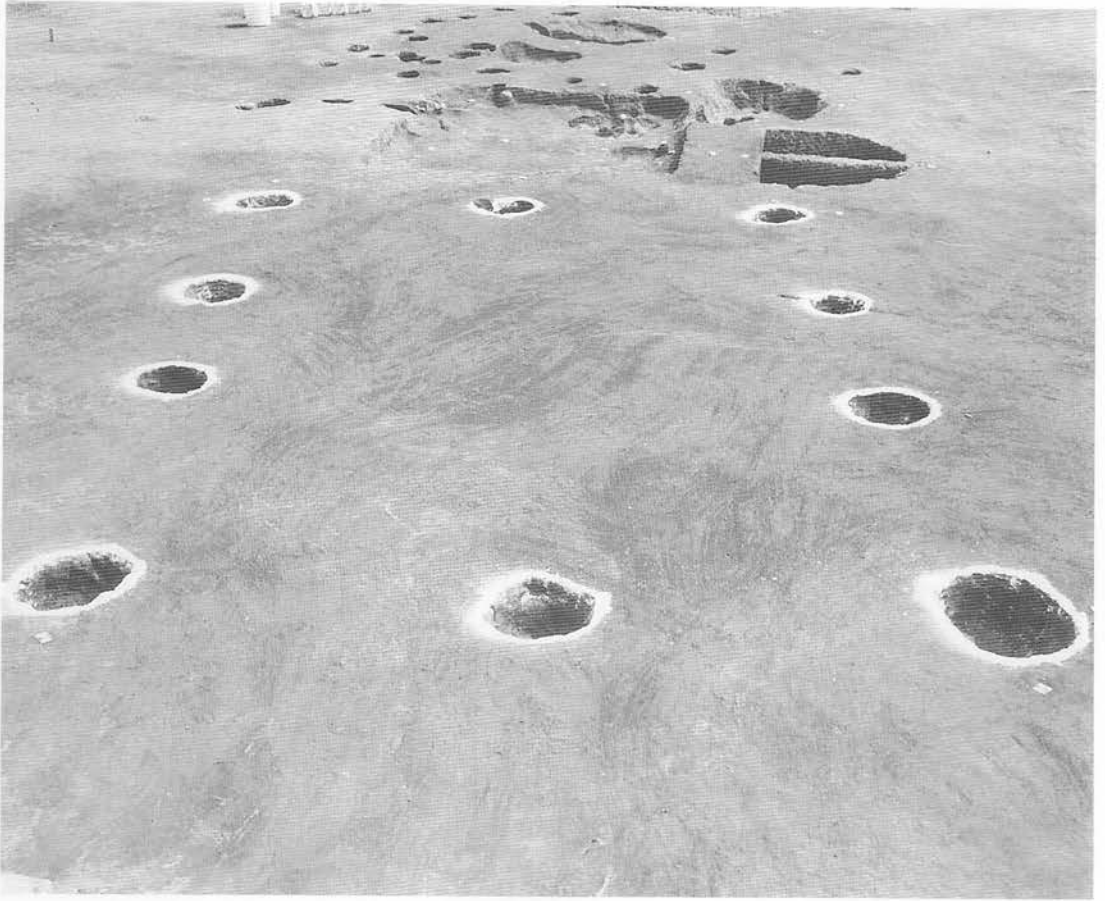


柱穴3  
柱穴断面





柱穴4

写真図版194 (11) B VIII h 9 建物跡




完掘断面



柱穴断面


写真図版195 (12) A XIII y 1建物跡



完掘全景（西から）



炉全景



炉断面

写真図版196 (13) A XIII × 3建物跡



完掘全景（東から）



柱穴1



柱穴2



柱穴3



柱穴4


柱穴断面

写真図版197 (14) B XIII d 15建物跡






完掘全景（東から）



柱穴1

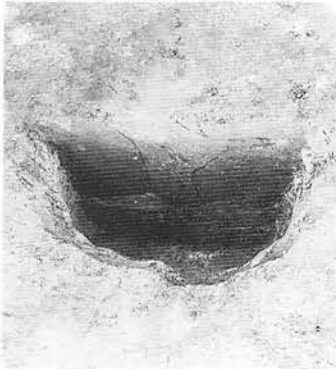


柱穴2  
柱穴断面

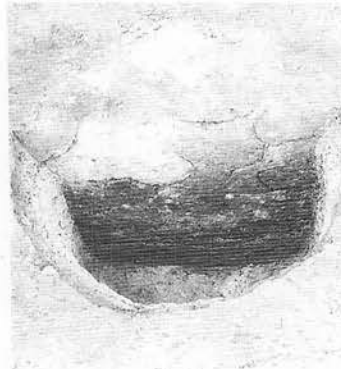
写真図版198 (15)B XIV c 2建物跡




完掘全景（南西から）



柱穴1

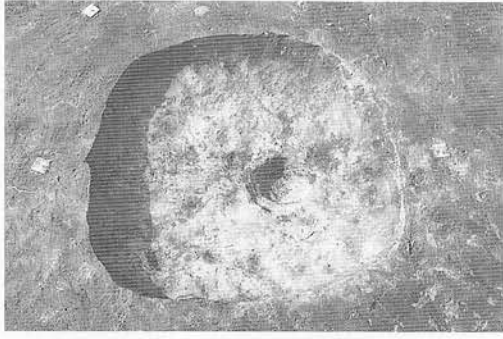


柱穴3  
柱穴断面



柱穴4


写真図版199 (16) B VIII f 12柱穴列




平 面



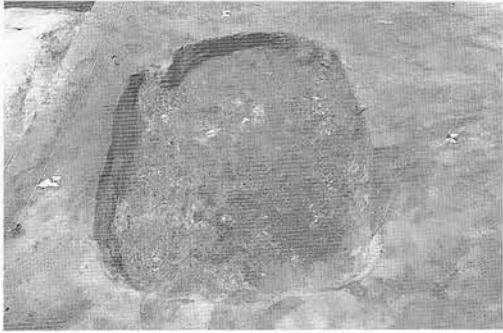
平 面



土層断面  
(1) D I Y 25 土坑



土層断面  
(2) E II b 1 土坑



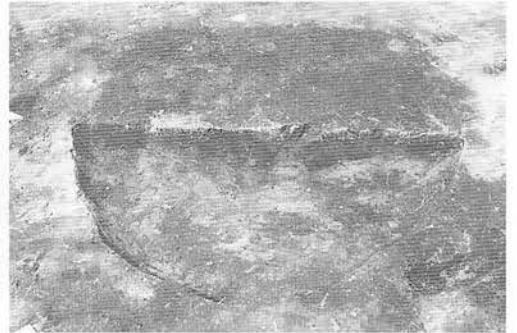
平 面



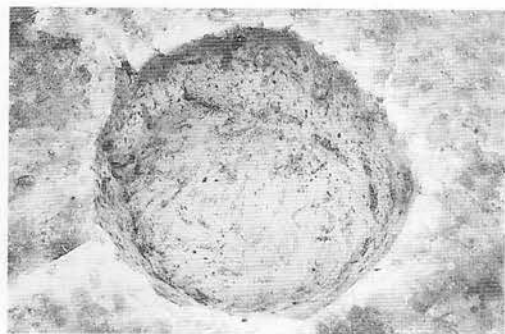
平 面




土層断面  
(3) D II x 2 土坑-1



土層断面  
(4) E II a 2 土坑




平 面



土層断面  
(6) D II y 9 土坑-1



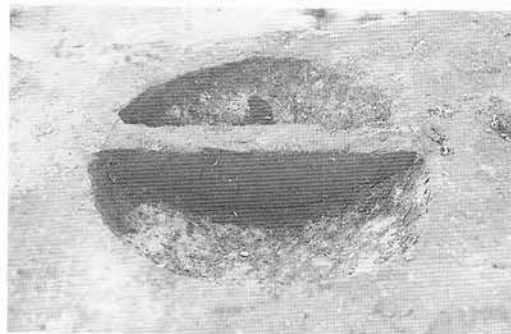
平 面



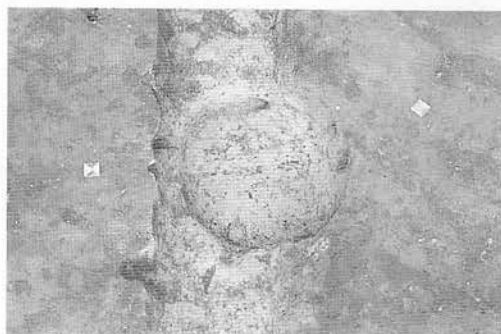
土層断面  
(7) D II y 9 土坑-2



平 面



土層断面  
(11) D II u 11 土坑



平 面



土層断面  
(12) D II r 12 土坑

写真図版201 土坑



平 面



土層断面  
(13) D II t 12 土坑-2



平 面



土層断面  
(14) D II r 13 土坑-1



平 面



土層断面  
(15) D II r 13 土坑-2



平 面




土層断面  
(16) D II r 13 土坑-3

写真図版202 土坑




平面



土層断面  
(18) D II × 14 土坑



平面



土層断面  
(19) D II y 14 土坑-1




平面



土層断面  
(20) D II y 14 土坑-2

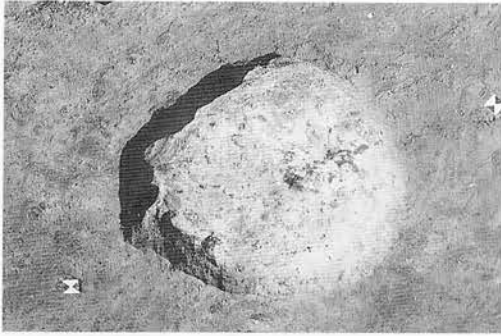


平面

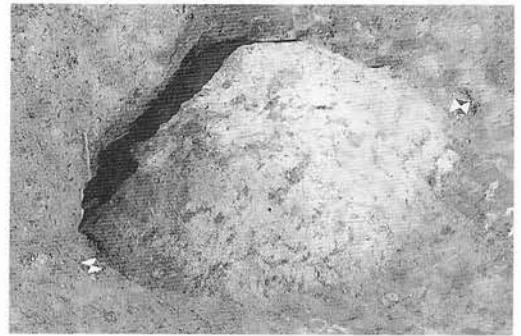


土層断面  
(21) D II y 14 土坑-3


写真図版203 土坑



平 面



平 面



土層断面  
(22) D II s 17土坑-1



土層断面  
(23) D II s 17土坑-2




平 面



平 面



土層断面  
(24) D II t 17土坑-1



土層断面  
(25) D II t 17土坑-2



平 面



平 面



土層断面  
(26) D II t 17土坑-3



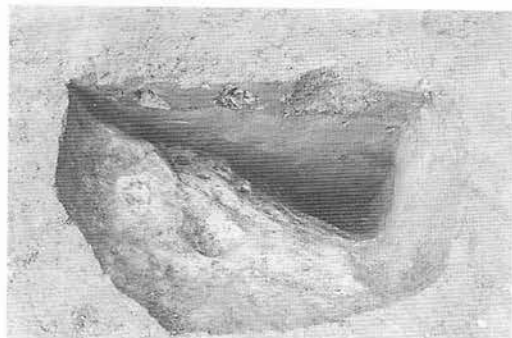
土層断面  
(28) D II t 19土坑-1



平 面



平 面



土層断面  
(29) D II t 19土坑-2




土層断面  
(30) D II t 19土坑-3





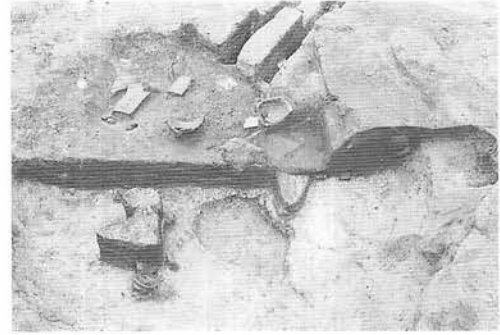
平 面



土層断面  
(27) D II u 17 土坑



平 面



土層断面  
(34) E III i 4 土坑



平 面



土層断面  
(31) E III f 1 土坑-1




平 面 (32) E III f 1 土坑-2



土層断面  
(10) D II t 11 土坑




平 面



土層断面  
(35) D III y 10 土坑




平 面



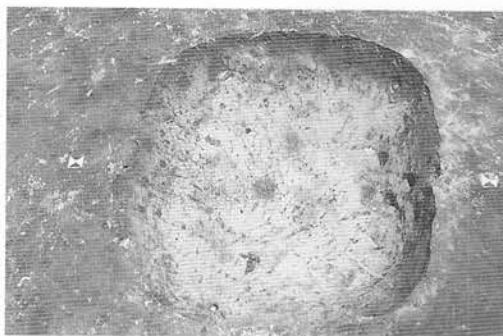
土層断面  
(36) D III q 11 土坑




平 面



土層断面  
(37) D III u 11 土坑



平 面




土層断面  
(5) D II x 4 土坑

写真図版207 土坑




平 面




土層断面  
(39) D III p 12土坑




平 面



土層断面  
(40) D III u 13土坑




平 面



土層断面  
(41) D III t 19土坑



平 面




土層断面  
(42) D III m 24土坑



平 面



平 面 (44) D IV o 1 土坑




土層断面  
(43) D IV i 1 土坑



土層断面  
(50) D IV i 5 土坑



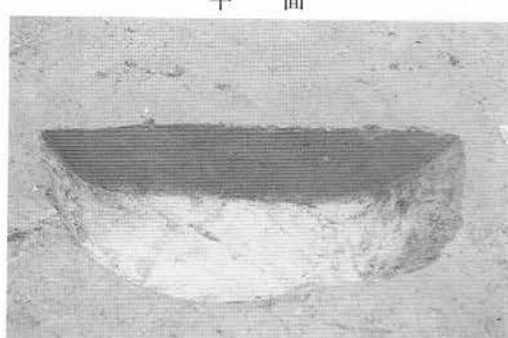
平 面



平 面




土層断面  
(45) D IV i 2 土坑




土層断面  
(46) D IV i 2 土坑



平 面 (47) DIV o 2 土坑-1



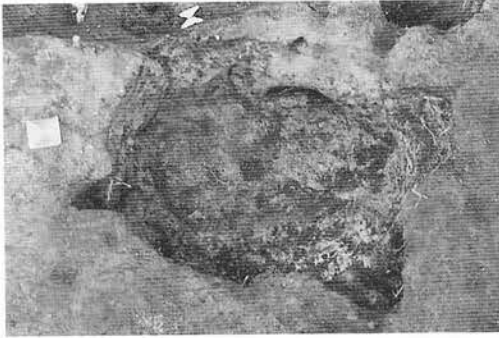
平 面



土層断面  
(48) DIV o 2 土坑-2




土層断面  
(49) DIV o 3 土坑




平 面



平 面



土層断面  
(52) DIV f 6 土坑-2



土層断面  
(53) DIV k 7 土坑


写真図版210 土坑




平 面 (51) DIV f 6 土坑-1



平 面




土層断面  
(60) DIV g 9 土坑



土層断面  
(56) DIV h 8 土坑



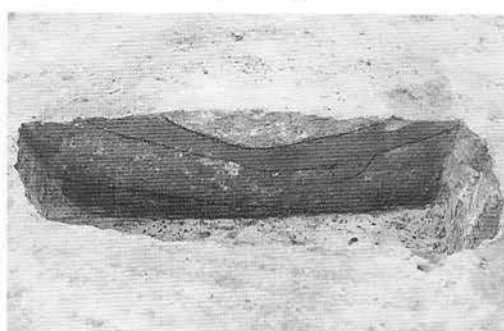
平 面



平 面



土層断面  
(54) DIV m 7 土坑



土層断面  
(55) DIV n 7 土坑


写真図版211 土坑




平面



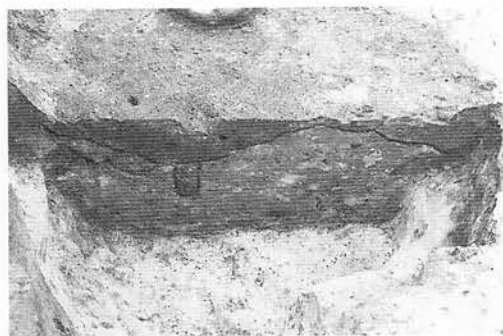
平面



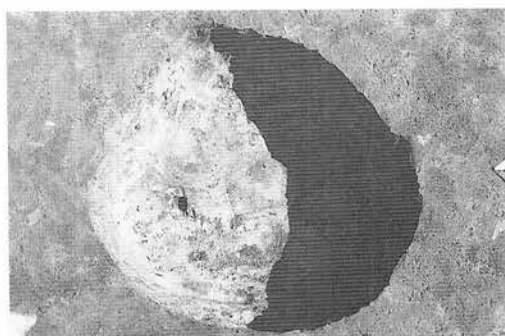
土層断面  
(58) DIV r 8 土坑



土層断面  
(59) DIV e 9 土坑




土層断面 (62) DIV o 9 土坑



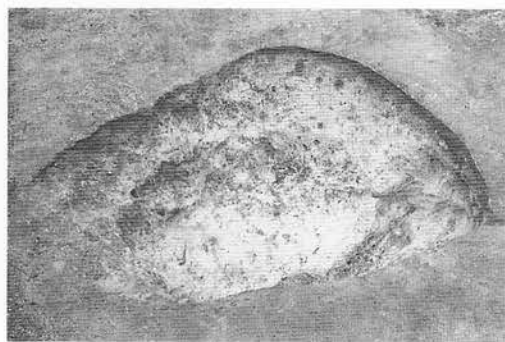
平面



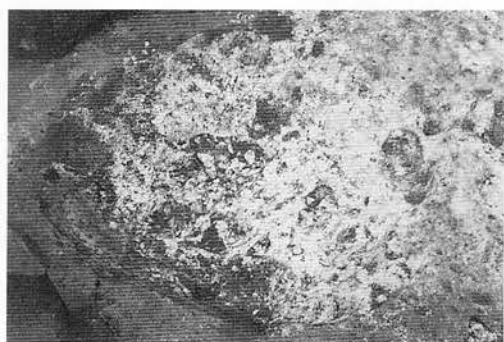
土層断面  
(64) DIV P 9 土坑-2




土層断面  
(63) DIV P 9 土坑-1




平 面



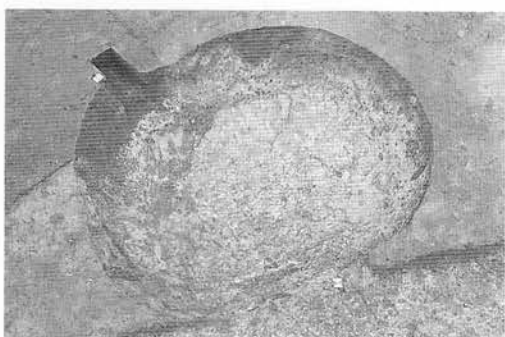
平 面



土層断面  
(65) D IV e 10土坑-2




土層断面  
(66) D IV m 10土坑



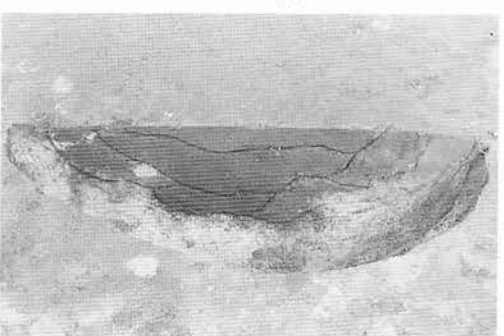
平 面



平 面



土層断面  
(67) D IV c 11土坑-1




土層断面  
(68) D IV c 11土坑-2

写真図版213 土坑







平 面



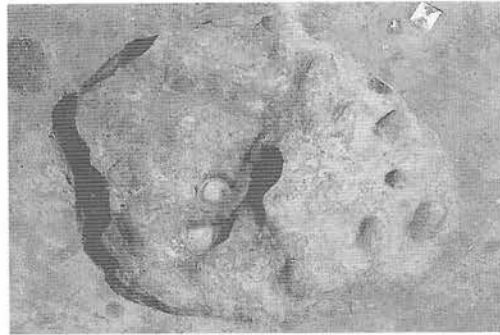
平 面



土層断面  
(69) DIV j 12土坑



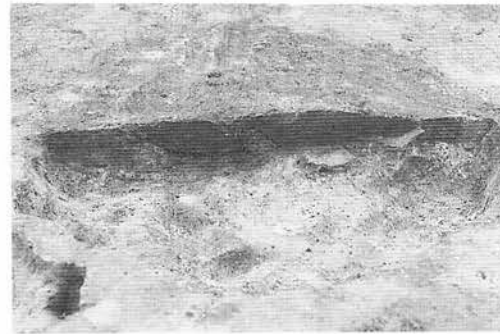
土層断面  
(70) DIV l 12土坑




平 面



平 面



土層断面  
(61) DIV j 9土坑

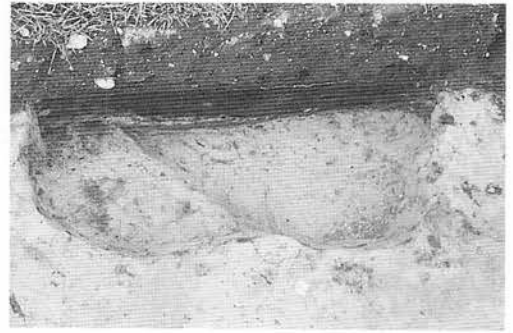


土層断面  
(72) DIV a 13土坑


写真図版214 土坑




平 面




土層断面 (74) C V u 18土坑




土層断面  
(73) D IV k 13土坑




土層断面  
(71) D IV o 12土坑




平 面



平 面



土層断面  
(75) C V t 21土坑-1



土層断面  
(76) C V t 21土坑-2

写真図版215 土坑




平 面



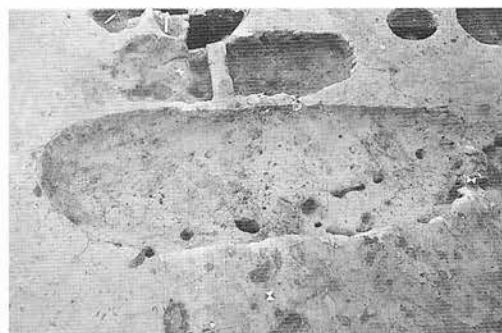
平 面



土層断面  
(77) C V t 22土坑-1



土層断面  
(78) C V t 22土坑-2




平 面




平 面




土層断面  
(79) C V w 22土坑-1




土層断面  
(80) C V w 22土坑-2




平 面




土層断面  
(81) C V w 22 土坑-3




平 面




土層断面  
(82) C V u 23 土坑-1



平 面



土層断面  
(83) C V u 23 土坑-2

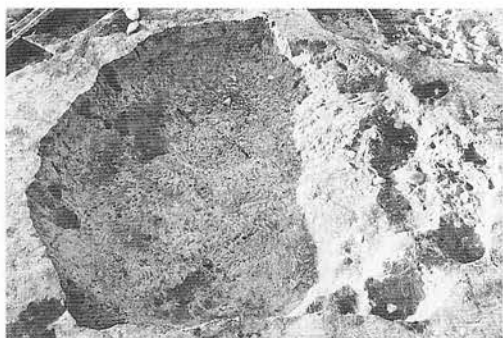


平 面 (84) C V u 23 土坑-3




土層断面  
(85) C V u 23 土坑-4

写真図版217 土坑



平 面




平 面 (87) C VI g 18 土坑



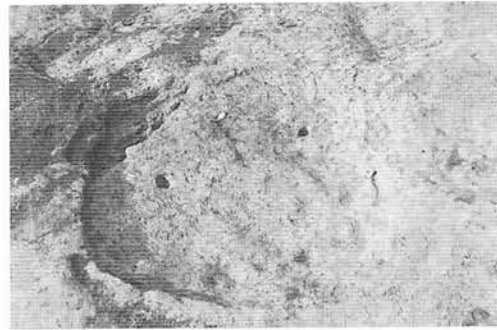
土層断面  
(86) C V v 23 土坑




土層断面  
(98) B VII q 21 土坑-2




平 面



平 面

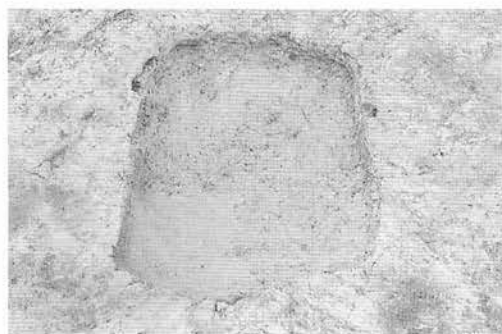


土層断面  
(88) C VI n 25 土坑



土層断面  
(89) C VII j 4 土坑


写真図版218 土坑




平 面



平 面



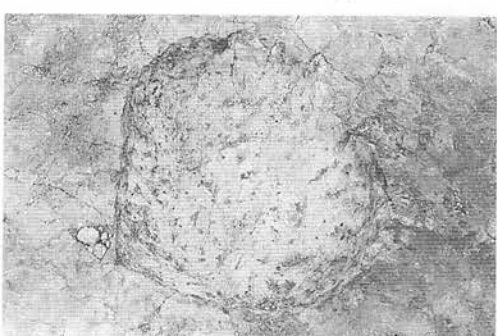
土層断面  
(90) C VII h 5 土坑



土層断面  
(91) B VII w 5 土坑




平 面



平 面



土層断面  
(92) B VII x 7 土坑




土層断面  
(93) B VII x 8 土坑


写真图版219 土坑




平 面



平 面




土層断面  
(94) C VII d 11土坑




土層断面  
(95) C VII f 11土坑



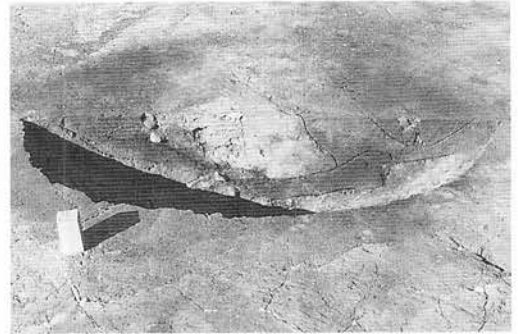
平 面



平 面



土層断面  
(96) B VII p 21土坑



土層断面  
(99) B VIII r 4土坑

写真図版220 土坑



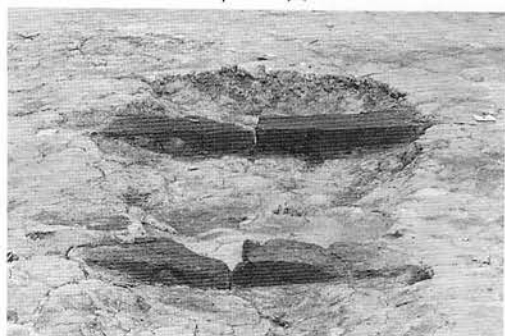
平 面




平 面



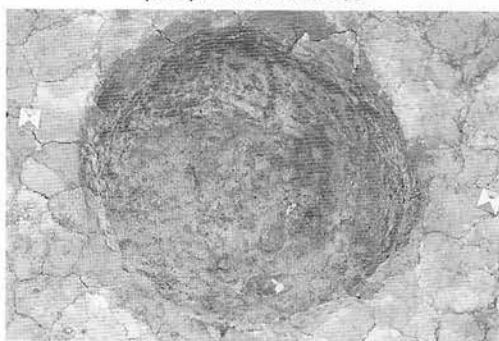
土層断面  
(97) B VII q 21 土坑-1



土層断面  
(121) B XIII d 21 土坑




平 面



平 面



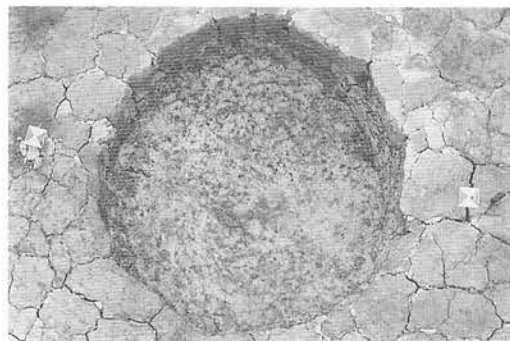
土層断面  
(100) B VIII r 5 土坑



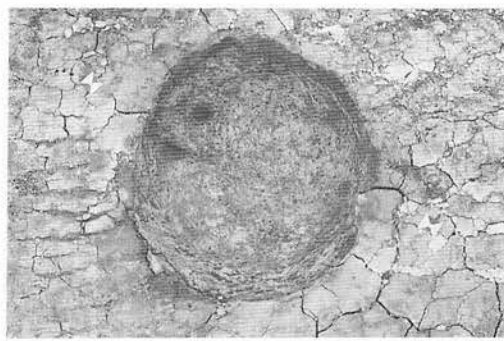
土層断面  
(101) A XI y 12 土坑

写真图版221 土坑

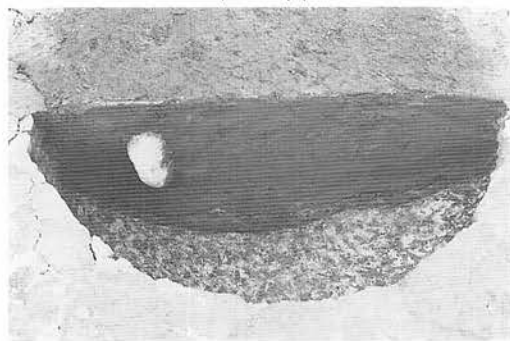





平 面



平 面



土層断面  
(102) A XI Y 13土坑-1



土層断面  
(103) A XI Y 13土坑-2



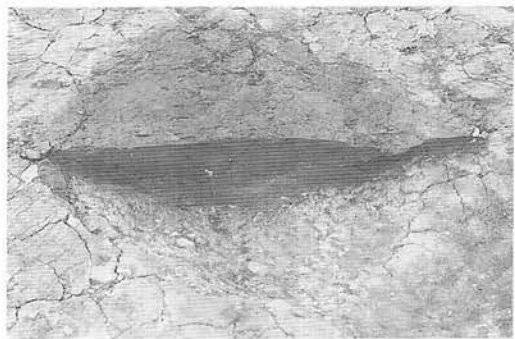
平 面



平 面



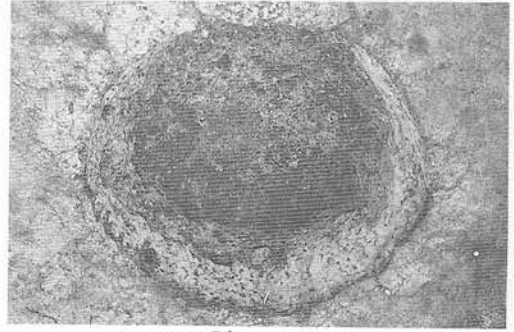
土層断面  
(104) A XI a 16土坑



土層断面  
(105) A XI Y 18土坑




平 面



平 面



土層断面  
(106) A XII o 5 土坑




土層断面  
(107) A XII o 7 土坑




平 面 (108) A XII r 16 土坑-1・2



平 面

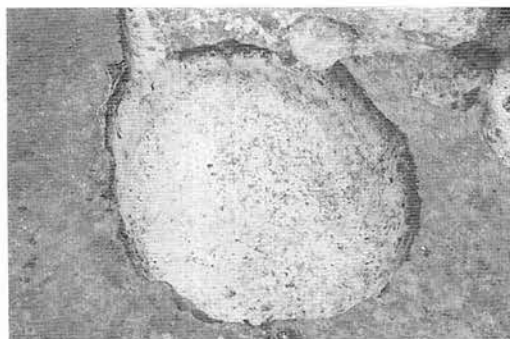


土層断面  
(122) B XIV c 2 土坑




土層断面  
(110) A XII t 22 土坑

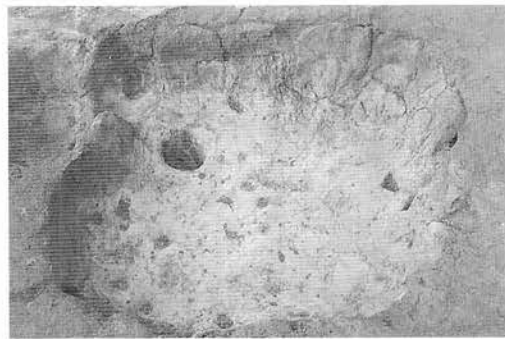
写真図版223 土坑



平 面




土層断面  
(111) A XIII Y 3 土坑-1




平 面



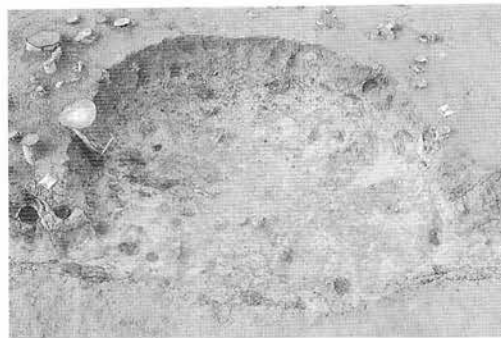
土層断面  
(112) A XIII Y 3 土坑-2




平 面



土層断面  
(113) A XIII Y 4 土坑

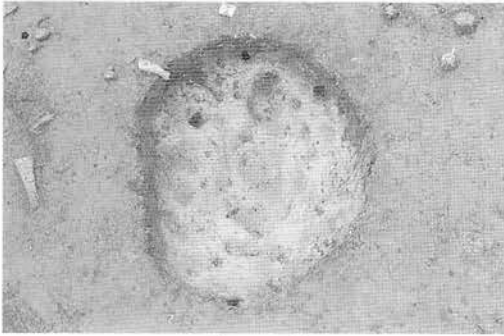


平 面

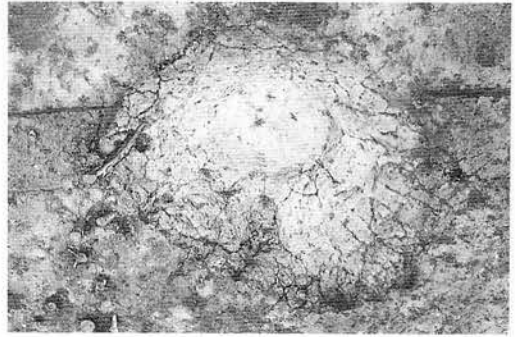


土層断面  
(114) A XIII Y 5 土坑


写真図版224 土坑



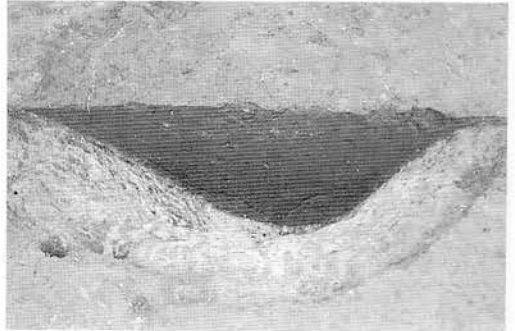
平 面



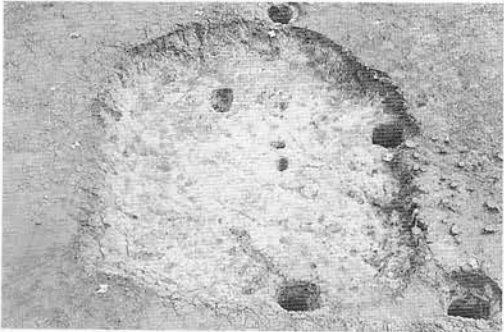
平 面



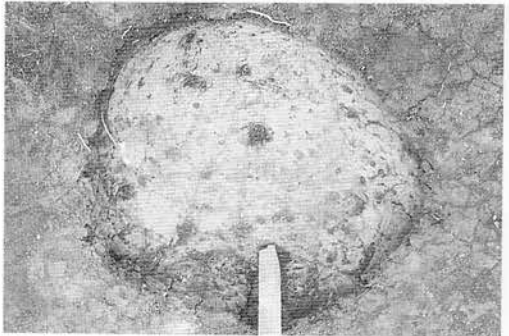
土層断面  
(115) B XIII a 11土坑




土層断面  
(116) A XIII v 12土坑




平 面



平 面




土層断面  
(117) B XIII a 13土坑




土層断面  
(118) A XIII v 16土坑


写真図版225 土坑




平 面



土層断面  
(119) B XIII d 16土坑




平 面



土層断面  
(120) B XIII c 18土坑




平 面



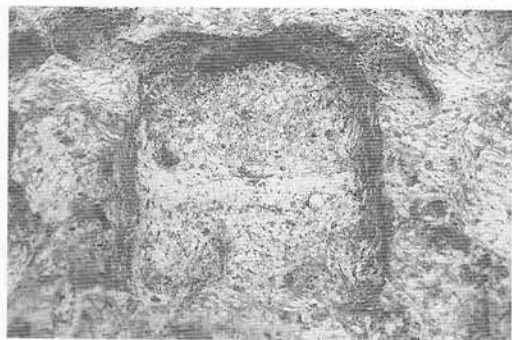
土層断面  
(1) D I w 23井戸




平 面




土層断面  
(2) A XII u 22井戸




平 面




土層断面  
(1) D II s 8 炭窯




平 面



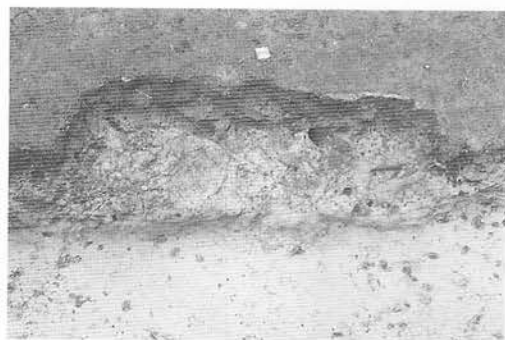
土層断面  
(2) E III d 14 炭窯



平 面



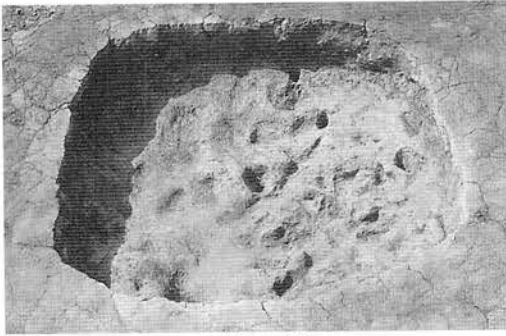
土層断面  
(3) B VIII j 18 炭窯



平 面




土層断面  
(4) A XIII x 8 炭窯




平 面




平 面



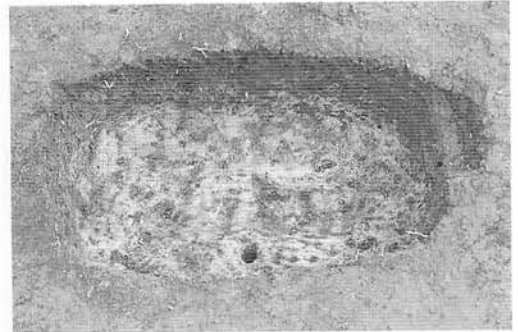
土層断面  
(8) B XIII b 16 炭窯




土層断面  
(5) A XIII x 10 炭窯



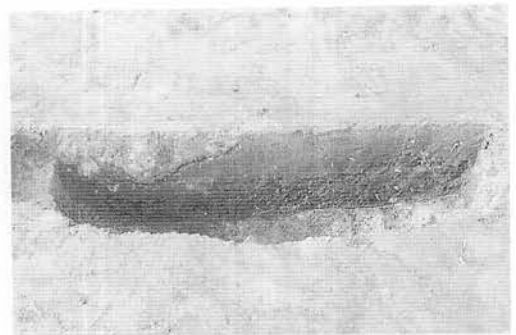
平 面



平 面



土層断面  
(6) A XIII y 11 炭窯




土層断面  
(7) A XIII y 12 炭窯


写真図版228 炭窯




出土状況



出土状況




完掘全景




出土状況

(1) D IV q 10 甕棺



断面



断面

(2) B VIII r 6 甕棺



断面

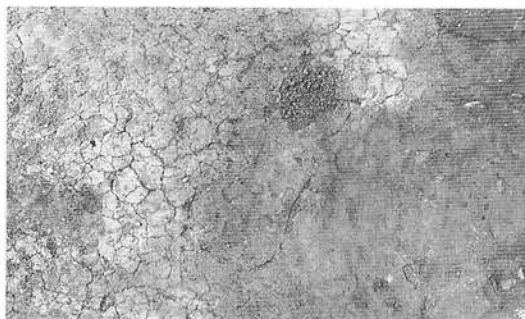


完掘全景


(3) B VIII t 12 甕棺

写真図版229 甕棺





平 面



平 面

(1)·(2) A XII q 2 火葬墓-1·2

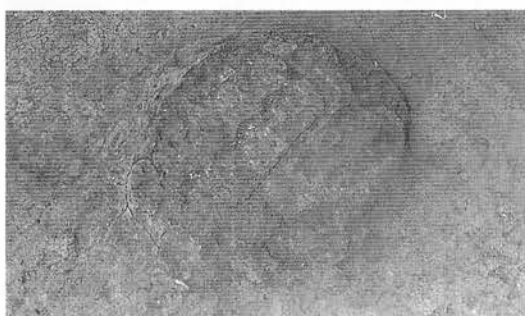


断 面



断 面

(3) A XII q 2 火葬墓-3



平 面



平 面

(4) A XII r 2 火葬墓



断 面




断 面

(5) A XII r 4 火葬墓

写真图版230 火葬墓




平 面




断 面

(6) A XII r 8 火葬墓



検出状況

(7) A XII r 16 火葬墓



検出状況

(8) A XII s 16 火葬墓


写真図版231 火葬墓



平 面



平 面

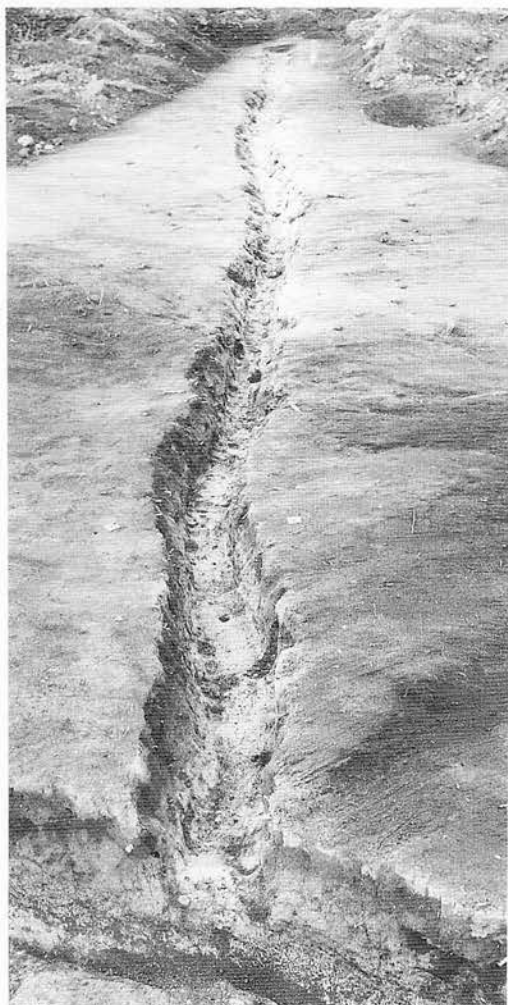


土層断面  
(1) D I × 23 溝跡




土層断面  
(2) D II w 3 溝跡


写真図版232 溝跡



平面



平面



土层断面




土层断面

(3) D II s 5 溝跡

写真図版233 溝跡



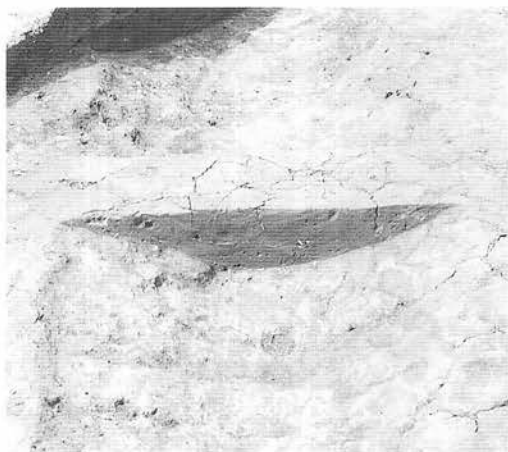
平 面



平 面



土層断面  
(14)D III t 14 溝跡



土層断面  
(4)D II w 9 溝跡

写真図版234 溝跡



平 面



平 面



土層断面  
(5) D II r 12 溝跡




土層断面  
(6) D II s 21 溝跡


写真図版235 溝跡




平 面



平 面



土層断面  
(7) D III r 2 溝跡




土層断面  
D III s 2 溝跡


写真図版236 溝跡




平 面



平 面



土層断面



土層断面

(8) E III e 3 溝跡

写真図版237 溝跡

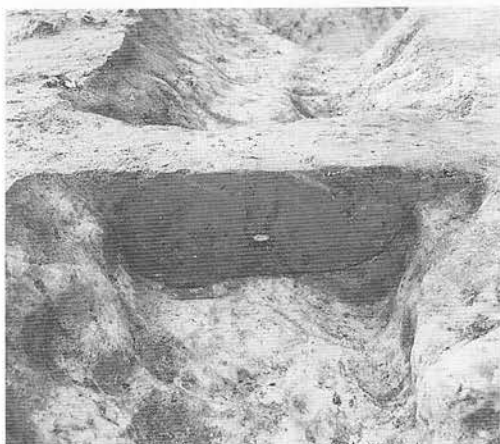




平 面



土層断面



土層断面




土層断面

(9) D III 9 9 溝跡

写真図版238 溝跡



平 面



土層断面

(11)D III ○10溝跡


写真図版239 溝跡



平 面



平 面




土層断面  
(12) E III b 11 溝跡




土層断面  
(10) D III u 10 溝跡

写真図版240 溝跡



平 面



土層断面

(13) D III ○ 14 溝跡

写真図版241 溝跡




15 D III s 15 溝跡-1

16 D III s 15 溝跡-2

平面




平面



土層断面

(15) D III s 15 溝跡-1


(16) D III s 15 溝跡-2




土層断面

(15) D III s 15 溝跡-1

写真図版242 溝跡




平 面



平 面



土層断面  
(17) E III d 16溝跡




土層断面  
(18) D III o 17溝跡

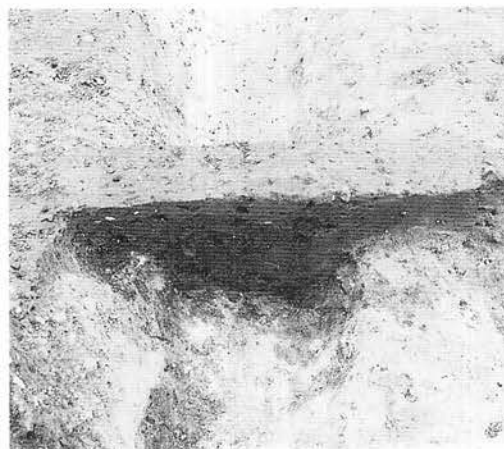
写真図版243 溝跡




平 面



平 面



土層断面  
(19) D III P 17 溝跡



土層断面  
(22) D III P 22 溝跡

写真図版244 溝跡




平 面



平 面



土層断面  
(21) D III n 18 溝跡




土層断面  
(20) D III m 18 溝跡

写真図版245 溝跡







平 面



平 面



土層断面  
(23) D III I 23溝跡



土層断面  
(22) D III P 22溝跡


写真図版246 溝跡



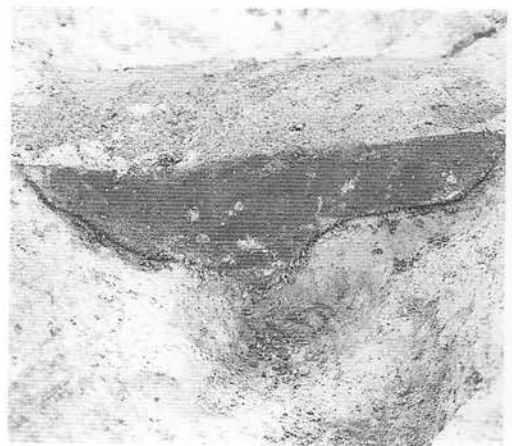
平 面



平 面

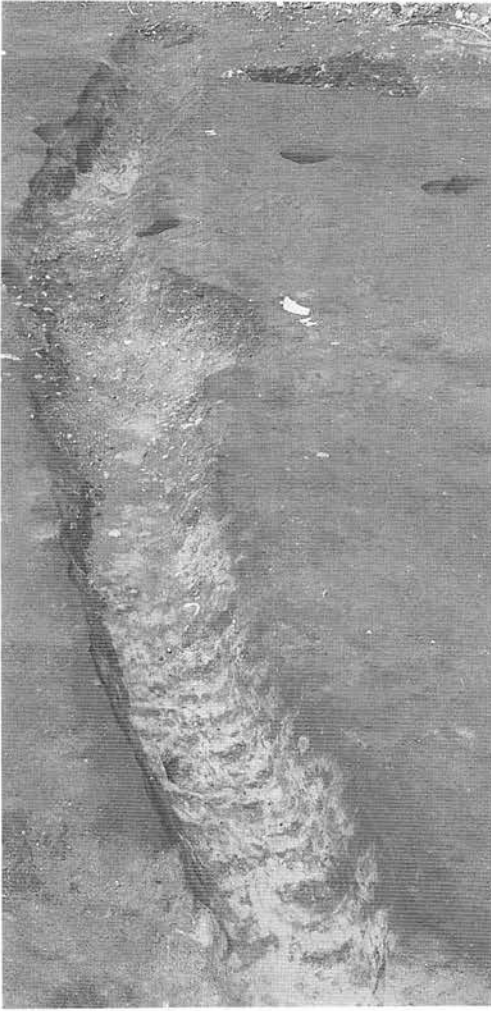


土層断面  
(26) D IV k 5 溝跡




土層断面  
(24) D III r 25 溝跡


写真図版247 溝跡




平 面



平 面



土層断面  
(27) D IV g 7 溝跡



土層断面  
(36) D IV I 11 溝跡

写真図版248 溝跡



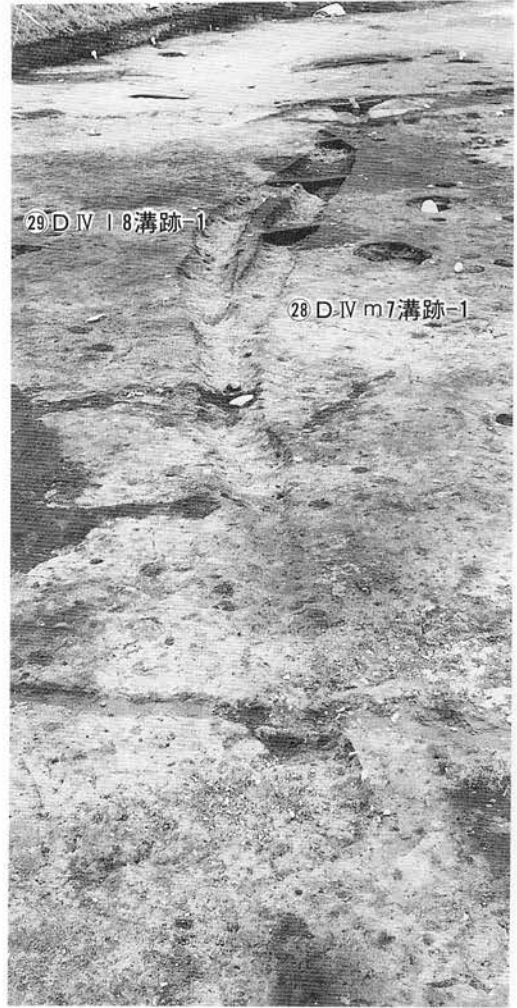
平 面




平 面



土層断面  
(25) D IV i 2 溝跡



平 面



土層断面  
(28) D IV m 7 溝跡  
(29) D IV l 8 溝跡-1


写真図版249 溝跡



平 面




平 面



土層断面

(30) D IV I 8 溝跡-2




土層断面

(31) D IV O 8 溝跡



平 面



平 面



土層断面  
(33) D IV n 10 溝跡




土層断面  
(32) D IV q 8 溝跡  
(34) D IV p 10 溝跡

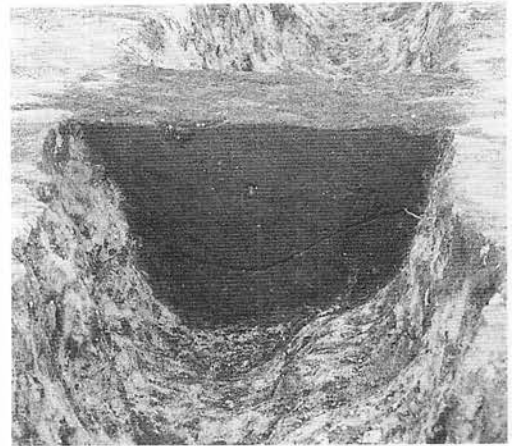
写真図版251 溝跡



平 面  
(35) D IV m11 溝跡



平 面




土層断面  
(46) D IV I 18 溝跡


写真図版252 溝跡




平 面



平 面




土層断面  
 (35) D IV m 11 溝跡  
 (36) D IV l 11 溝跡



土層断面  
 (37) D IV p 14 溝跡

写真図版253 溝跡

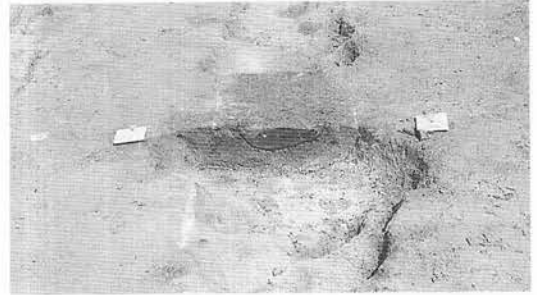





平 面



土層断面



土層断面



土層断面

(32) D IV q 8 溝跡  
 (38) D IV n 16 溝跡-1  
 (39) D IV n 16 溝跡-2




土層断面

(40) D IV o 16 溝跡  
 (41) D IV l 16 溝跡  
 (45) D IV k 18 溝跡


写真図版254 溝跡



平面




土層断面  
(55) C V t 23 溝跡



平面




土層断面



土層断面  
(51) C V x 14 溝跡  
(52) C V x 17 溝跡  
(53) C V x 18 溝跡


写真図版255 溝跡



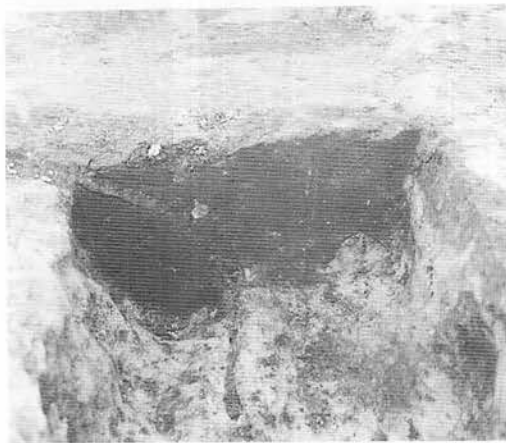
(51)

(52)


平 面



平 面



土層断面  
(52) C V × 17 溝跡



土層断面  
(58) C VI P 1 溝跡


写真図版256 溝跡



平 面



平 面



土層断面  
(59) C VI x 1 溝跡




土層断面  
(60) C VI n 22 溝跡


写真図版257 溝跡



平 面



平 面




土層断面  
(61) C VII d 3 溝跡



土層断面  
(65) C VII c 9 溝跡

写真図版258 溝跡



平 面



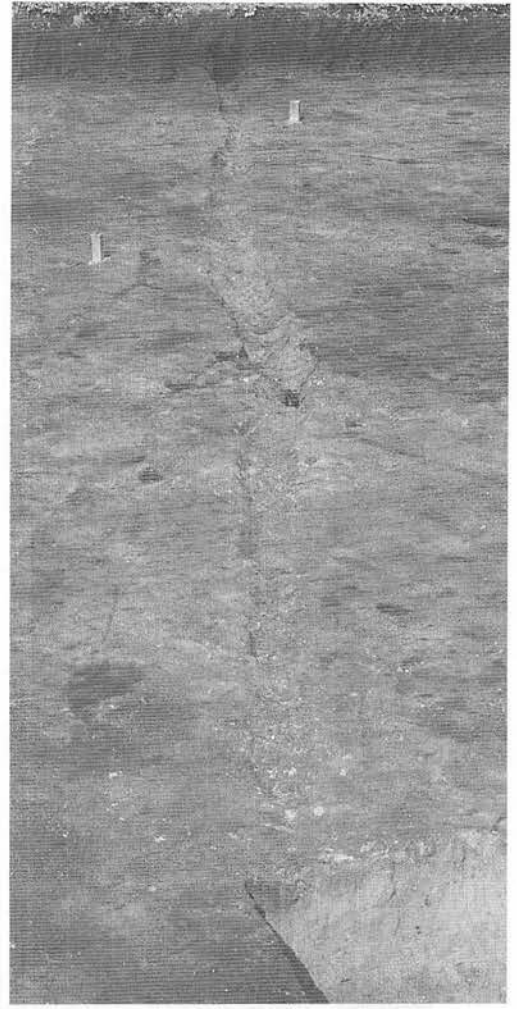
土層断面

(62) C VII g 3 溝跡

写真図版259 溝跡



平 面



平 面



土層断面  
(64) C VII f 7 溝跡

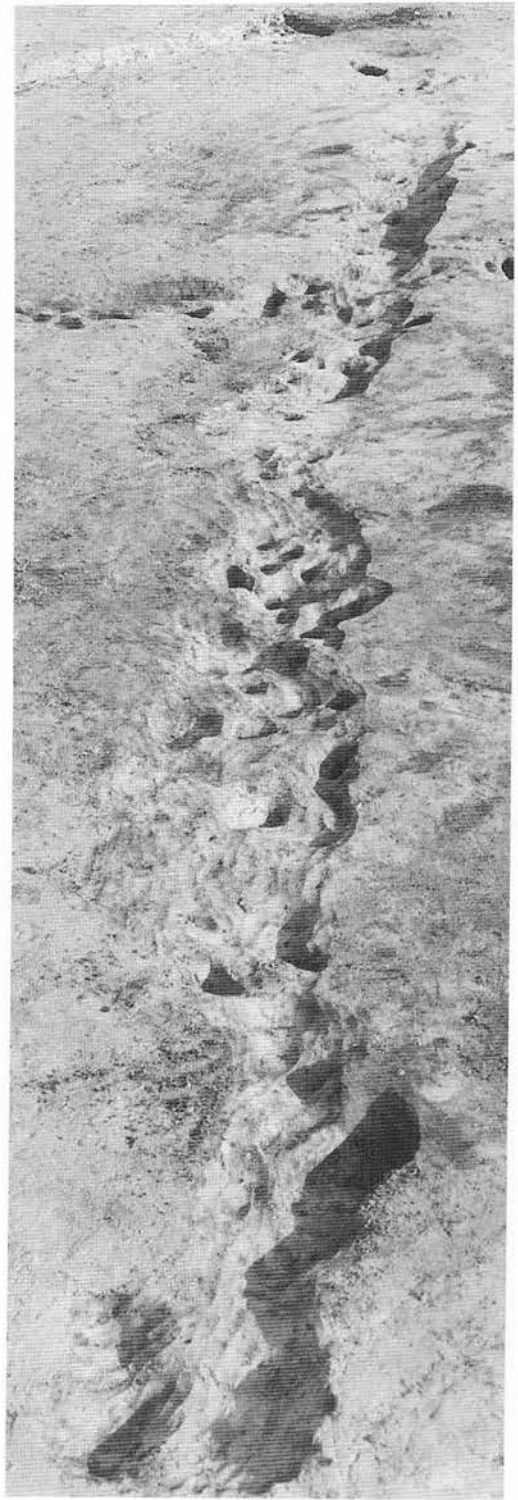


土層断面  
(69) B VII k 25 溝跡

写真図版260 溝跡



平 面  
(66) C VII d 10 溝跡



平 面  
(67) C VII e 11 溝跡

写真図版261 溝跡






平 面




平 面



土層断面  
(68) B VII n 21 溝跡




平 面

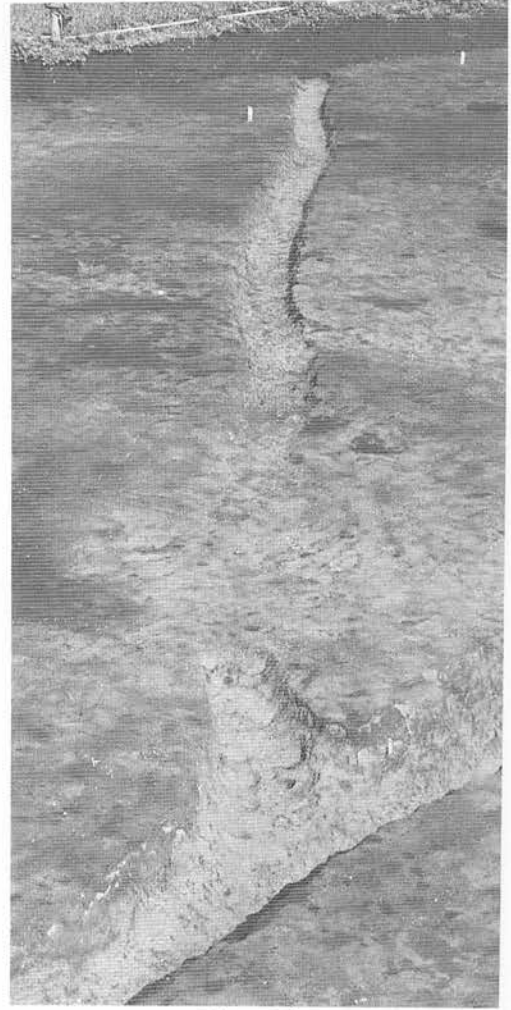


土層断面  
(77) A XII Y 6 溝跡


写真図版262 溝跡




平面



平面



土層断面  
(71) B VIII g 8 溝跡

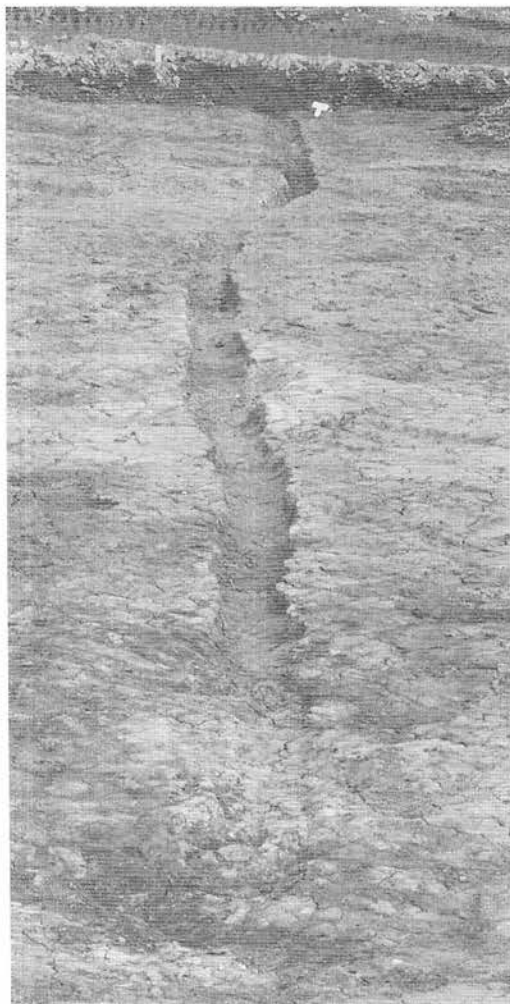


土層断面  
(70) B VIII i 5 溝跡


写真図版263 溝跡




平 面



平 面



土層断面  
(72) A X ○ 25 溝跡



土層断面  
(73) A XI ○ 4 溝跡


写真図版264 溝跡




平 面



平 面



土層断面  
(74) A XI w 25 溝跡




土層断面  
(75) A XII o 4 溝跡

写真図版265 溝跡



平 面

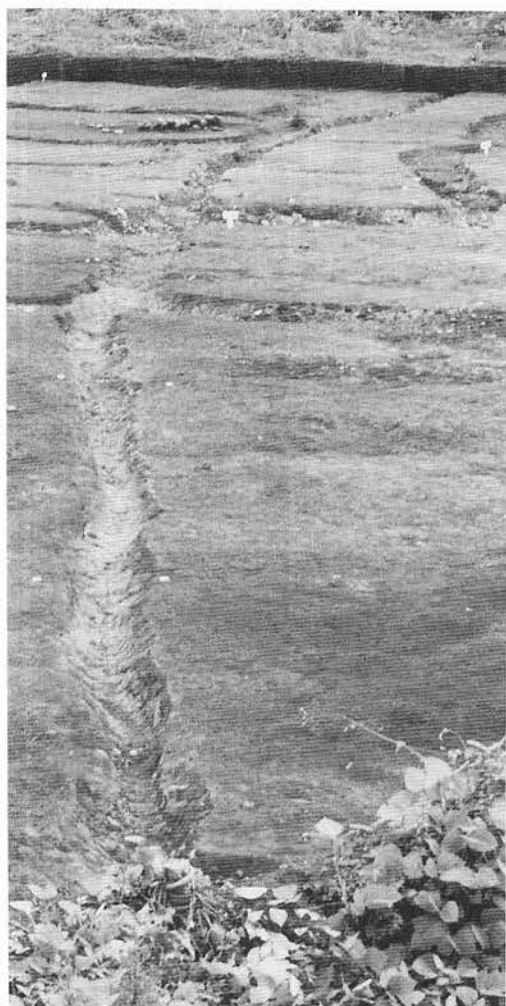


土層断面



土層断面

(76) A XII ○ 6 溝跡




平 面



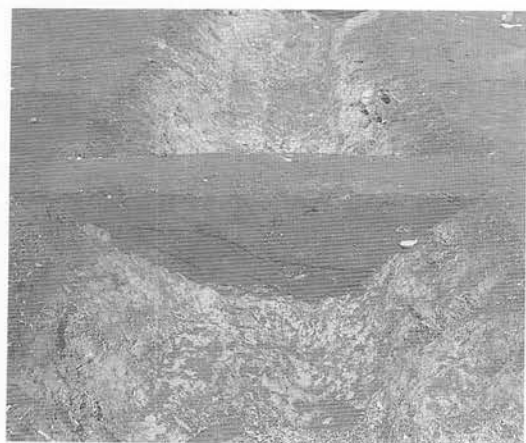
土層断面

(78) A XII ○ 9 溝跡

写真図版266 溝跡



平 面



土層断面



土層断面

(82) A XII r 18溝跡

写真図版267 溝跡

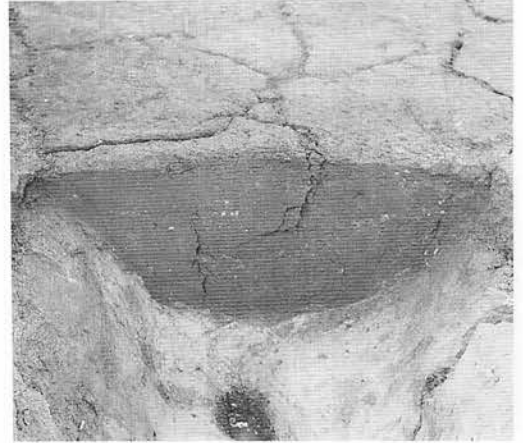


平 面



土層断面

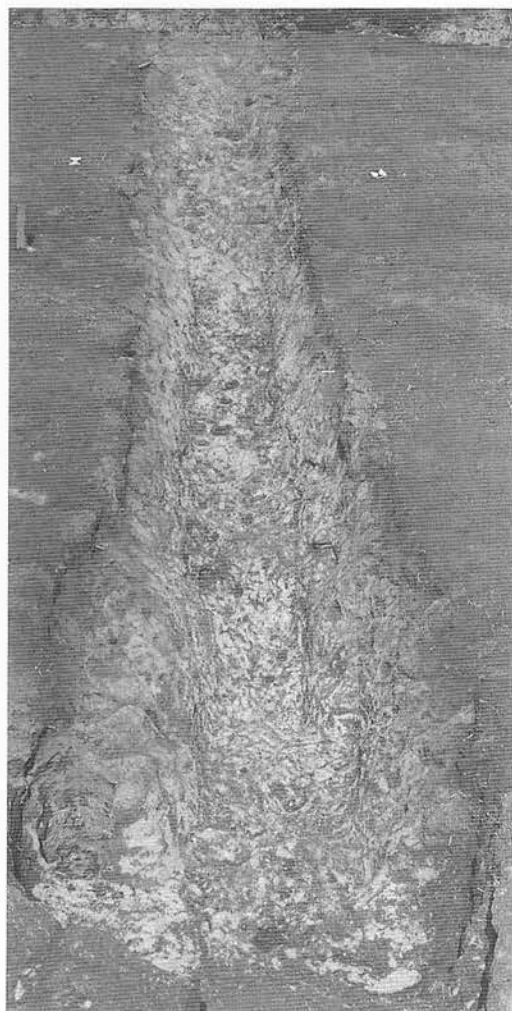
(85) A XIII s 6 溝跡  
(86) A XIII s 8 溝跡




土層断面

(88) A XIII u 15 溝跡  
(89) A XIII t 18 溝跡


写真図版268 溝跡




平 面



平 面



土層断面  
(87) B XIII b 11 溝跡




土層断面  
(86) A XIII s 8 溝跡

写真図版269 溝跡







平 面



平 面



土層断面  
(89) A XIII t 18溝跡

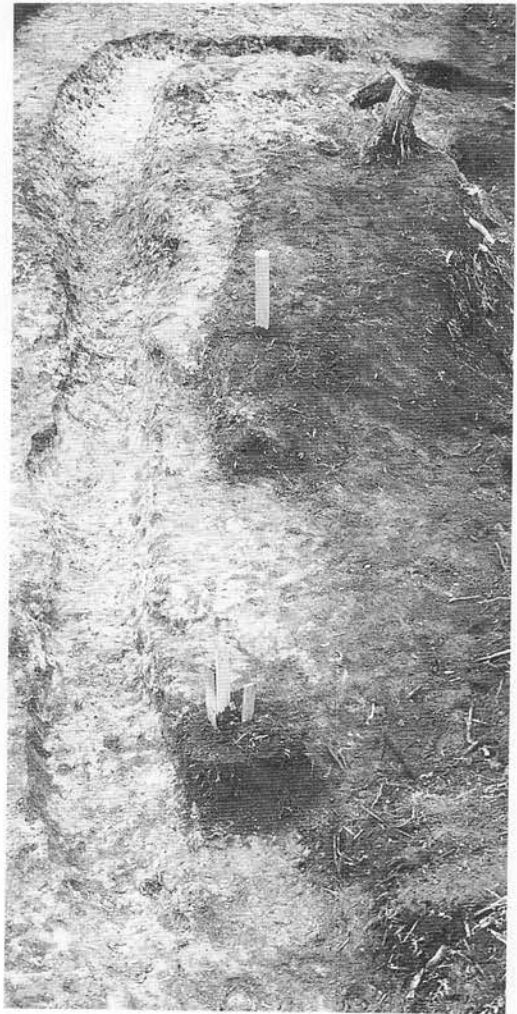


土層断面  
(88) A XIII u 15溝跡


写真図版270 溝跡



平 面



平 面



土層断面  
(90) A XIII v 22溝跡

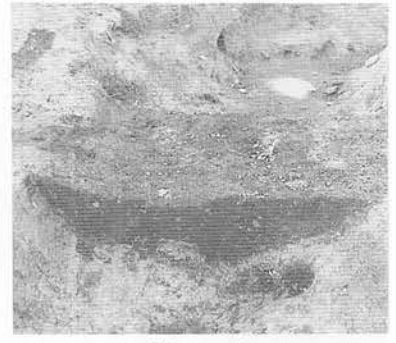


土層断面  
(27) A XII s 20方形周溝遺構

写真図版271 溝跡

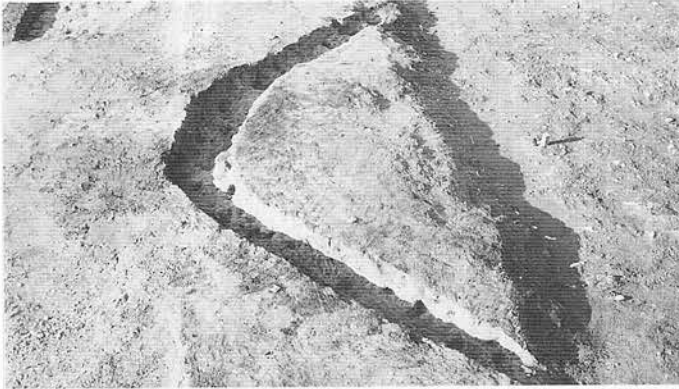


平 面




断 面

(1) DV b 14 方形周溝遺構




平 面



断 面

(2) DV c 15 方形周溝遺構



平 面



土層断面




土層断面




土層断面

(28) A XII t 22 方形周溝遺構


写真図版272 方形周溝遺構



平 面



土層断面




土層断面



土層断面


(4) A XI t 25 方形周溝遺構



平 面



土層断面



土層断面



土層断面



土層断面

(3) A XI u 24 方形周溝遺構

写真図版273 方形周溝遺構



平 面



土層断面



土層断面




土層断面



土層断面

(10) A XII s 4 方形周溝遺構



平 面

(5) A XII s 1 方形周溝遺構

写真図版274 方形周溝遺構



土層断面



土層断面




土層断面



平 面



土層断面



土層断面




土層断面




土層断面

(19) A XII s 7 方形周溝遺構



平 面



土層断面



土層断面



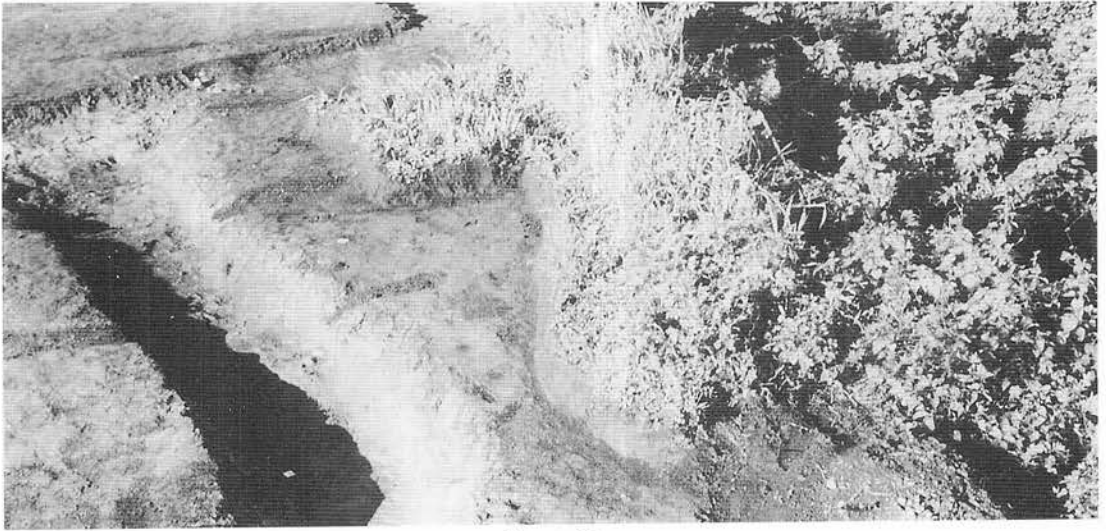
土層断面




土層断面

(6) A XII u 1 方形周溝遺構

写真図版275 方形周溝遺構



平 面



土層断面



土層断面


(22) A XII s 9 方形周溝遺構



平 面




土層断面



土層断面




土層断面




土層断面

(7) A XII q 2 方形周溝遺構


写真図版276 方形周溝遺構



平 面




土層断面



土層断面

(9) A XII n 3 方形周溝遺構




平 面



土層断面



土層断面



土層断面




土層断面

(8) A XII o 3 方形周溝遺構

写真図版277 方形周溝遺構






平 面




土層断面



土層断面

(13) A XII n 6 方形周溝遺構



平 面



土層断面



土層断面




土層断面




土層断面

(11) A XII o 6 方形周溝遺構


写真図版278 方形周溝遺構




平 面



土層断面



土層断面



土層断面



土層断面


(12) A XII p 5 方形周溝遺構



平 面



土層断面



土層断面



土層断面



土層断面

(17) A XII o 7 方形周溝遺構

写真図版279 方形周溝遺構



平 面



土層断面



土層断面




土層断面



土層断面


(14) A XII r 6 方形周溝遺構



平 面



土層断面



土層断面




土層断面



土層断面

(15) A XII s 6 方形周溝遺構

写真図版280 方形周溝遺構



平 面



土層断面



土層断面

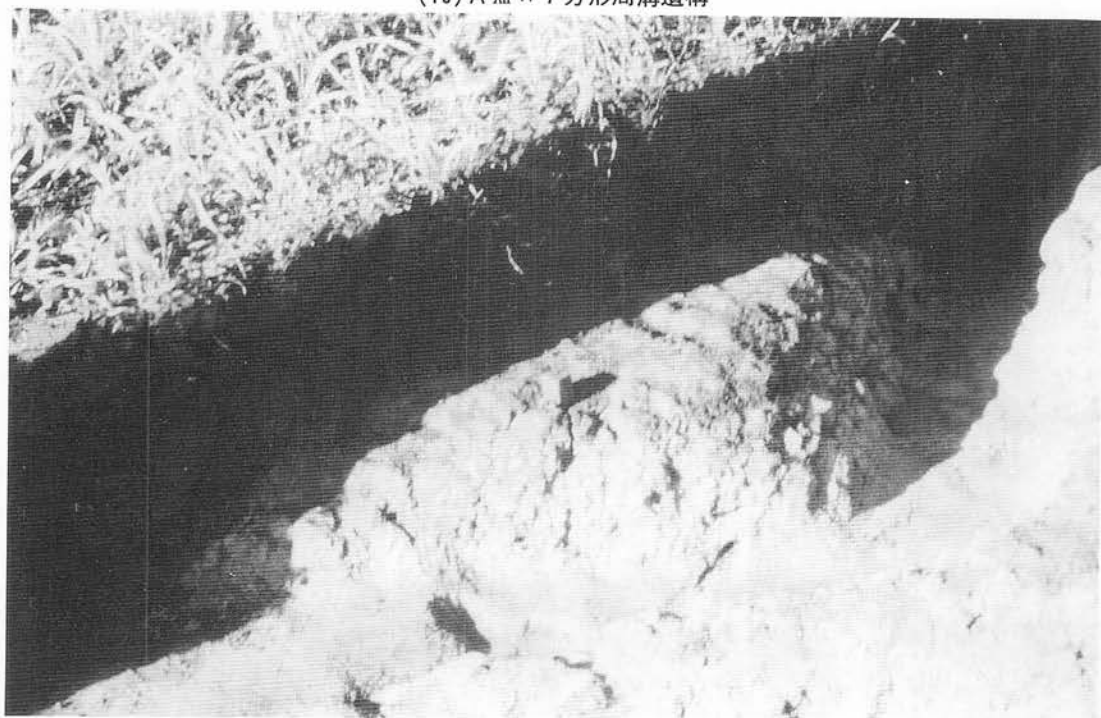


土層断面




土層断面

(16) A XII n 7 方形周溝遺構



平 面

(23) A XII n 10 方形周溝遺構  
写真図版281 方形周溝遺構



平 面



土層断面




土層断面



土層断面

(18) A XII q 7 方形周溝遺構




平 面



土層断面



土層断面




土層断面




土層断面

(20) A XII q 8 方形周溝遺構

写真図版282 方形周溝遺構



平 面



土層断面



土層断面




土層断面



土層断面

(21) A XII P 9 方形周溝遺構



平 面



土層断面



土層断面



土層断面



土層断面

(25) A XII P 10 方形周溝遺構

写真図版283 方形周溝遺構




平 面



平 面



平 面



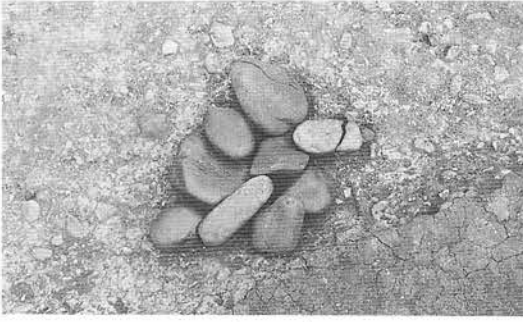
土層断面



土層断面

(1) D IV h 16 烟跡

写真図版284 (1) D IV h 16 烟跡




平 面



断 面

(1) A XII t 3 集石遺構



平 面



断 面



断 面



古銭出土状況

(2) A XII r 4 集石遺構-1



平 面



断 面

(3) A XII r 4 集石遺構-2

写真図版285 集石遺構





平面



断面

(4) A XII s 9 集石遺構



平面



断面


(5) A XII P 10 集石遺構



平面




平面



土層断面


(1) D III o 18 近世墓城



土層断面

(1) D IV n 10 中世土坑

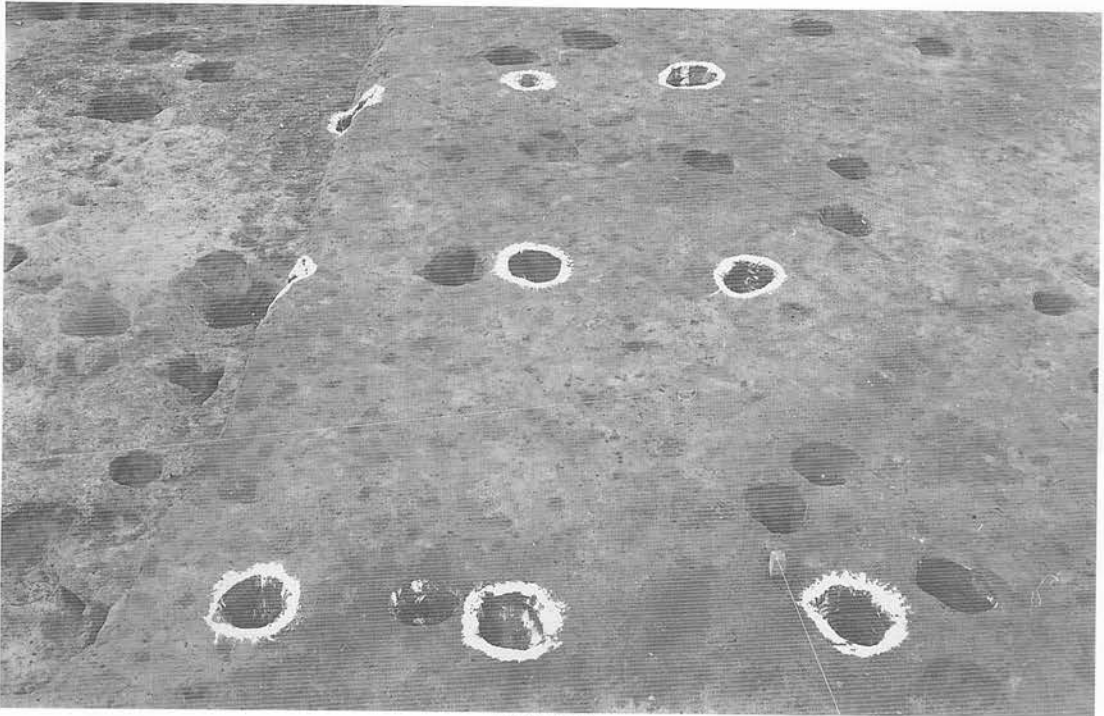
写真図版286 集石遺構・墓墳・土坑



完掘全景




土層断面  
(1)DⅣ i 7 住居跡




完掘全景  
(8)DⅣ n 7 掘立柱建物跡-2


写真図版287 中世住居跡・掘立柱建物跡



完掘全景




柱穴断面



柱穴断面


(2) D III r 8 掘立柱建物跡



完掘全景



柱穴断面



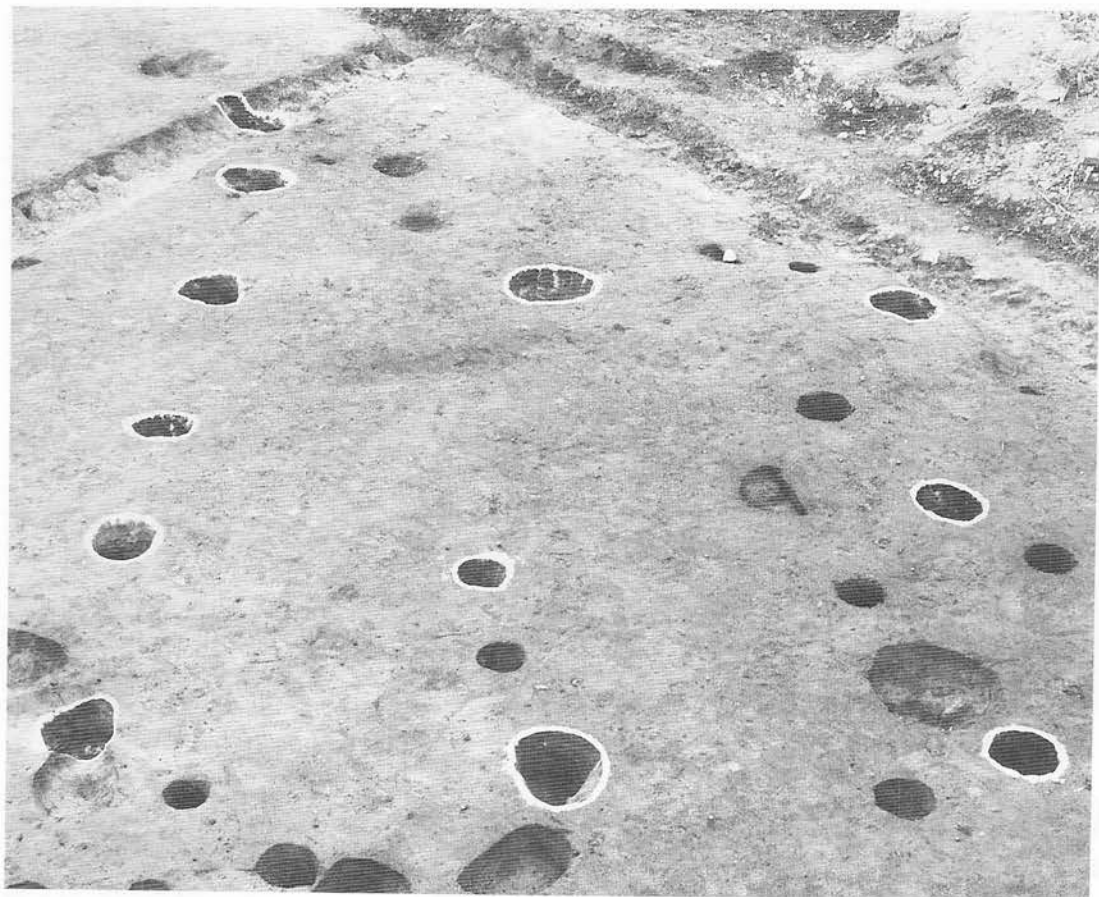
柱穴断面



柱穴断面

(1) D III r 5 掘立柱建物跡

写真図版288 掘立柱建物跡




完掘全景（東から）




柱穴 2




柱穴 3




柱穴 4



柱穴 5




柱穴 7



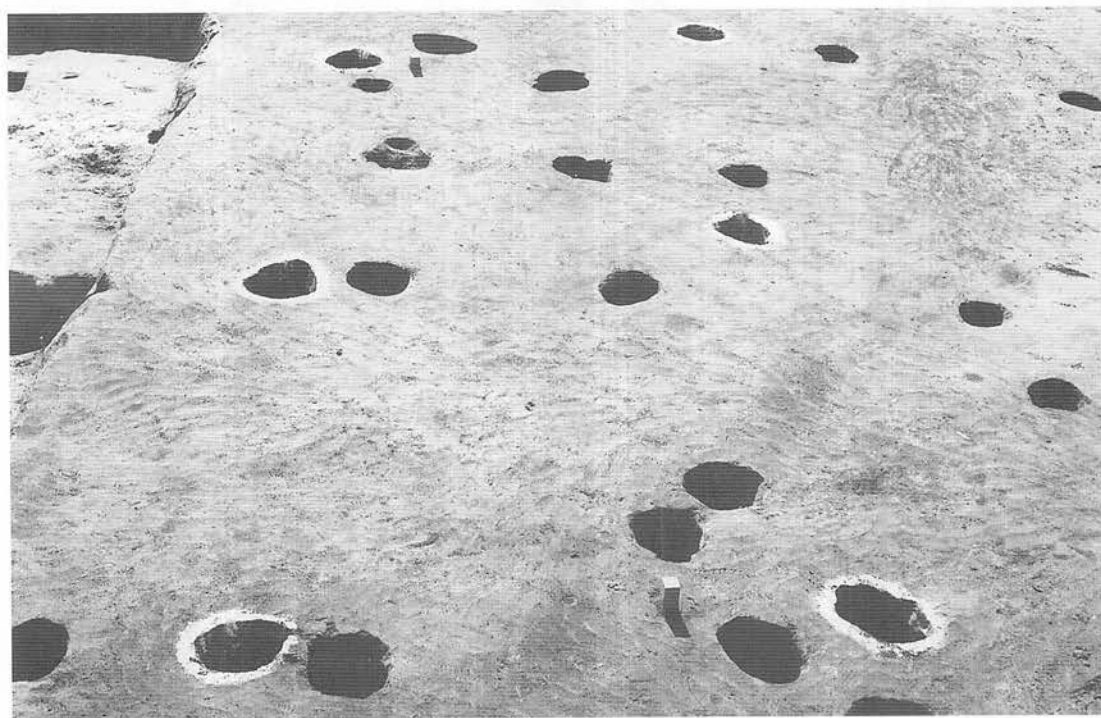
柱穴 8

(3) D IV m 1 掘立柱建物跡

写真図版289 掘立柱建物跡




完掘全景  
(4)DIV n 4 掘立柱建物跡




完掘全景  
(7)DIV n 7 掘立柱建物跡-1

写真図版290 掘立柱建物跡




完掘全景  
(10) D IV | 8 掘立柱建物跡



完掘全景  
(5) D IV m 5 掘立柱建物跡  
写真図版291 掘立柱建物跡



完掘全景（南から）  
 (6) D IV f 6 掘立柱建物跡



完掘全景



土層断面



土層断面



土層断面




土層断面

(11) D III r 24 柱穴列

写真図版292 (11) D III r 24 柱穴列



(1) D IV b 9 ~ e 6 柱穴群



(2) D IV 区柱穴群

写真図版293 柱穴群





1号塚～4号塚調査前全景（南東から）




5号塚調査前全景

写真図版294 塚



葺石出土状況（東から）



土層断面  
(1) 1号塚

写真図版295 塚




葺石出土状況（南から）




土層断面  
(2) 2号塚  
写真図版296 塚



完掘後全景（南から）



土層断面  
(4)4号塚  
写真図版297 塚



葺石出土状況（東から）




土層断面  
(1)5号塚


写真図版298 塚




平 面



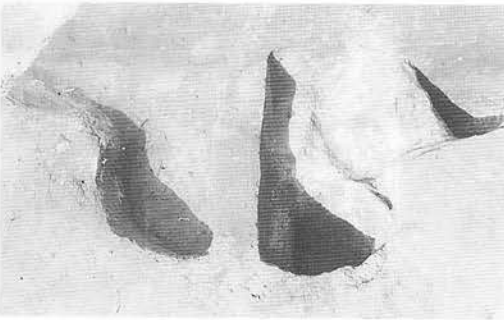
平 面



断 面  
(8) A XII t 5 烧土




断 面  
(2) D II t 23 烧土




断 面  
(3) D III p 25 烧土



断 面  
(9) A XII s 8 烧土




断 面  
(4) C VI h 20 烧土



断 面  
(5) B VII t 12 烧土

写真图版299 烧土



平 面



断 面

(6) A XI s 25 烧土

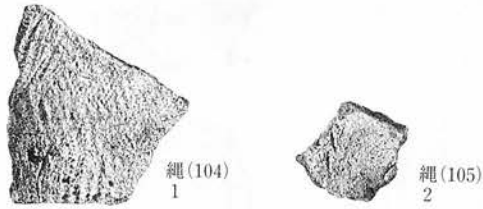


平 面

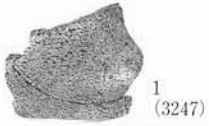


断 面


(7) A XII p 3 烧土



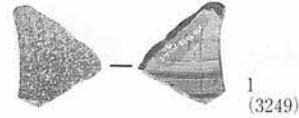
A XII u 20住居跡



D II x 4 土坑



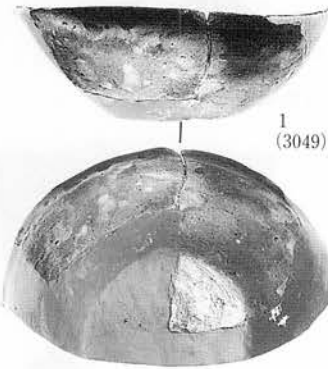
D II y 9 土坑-1




D II y 9 土坑-2



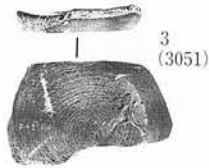
D II t 11 土坑



1 (3049)




2 (3050)



3 (3051)




5 (3053)



4 (3052)




7 (3055)




6 (3054)

D II t 12 土坑-1




1 (3251)

D II t 13 土坑



1 (3065)

D III t 13 土坑



1 (3056)




3 (3058)



2 (3057)




4 (3059)



5 (3060)




6 (3061)




7 (3062)



8 (3063)



9 (3064)

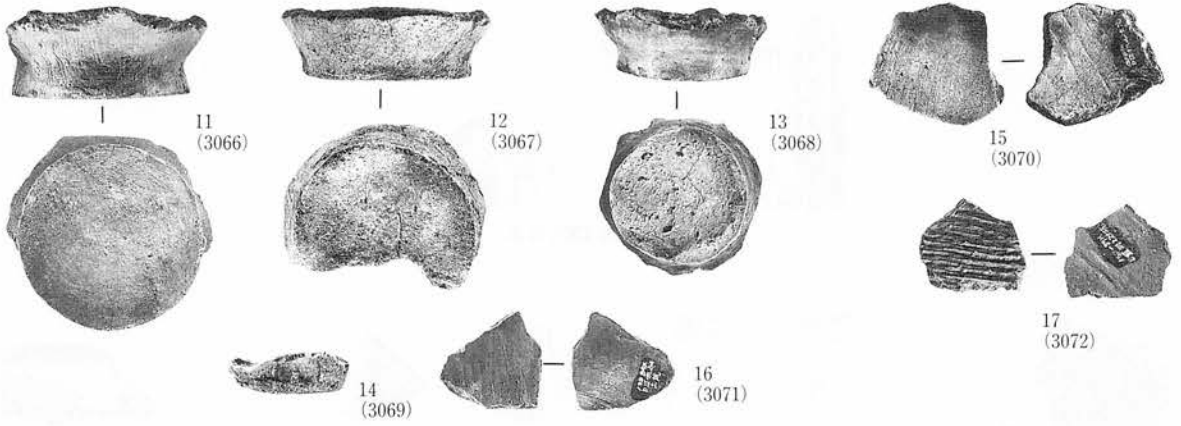


10 (3065)

D III m 22 土坑

写真図版301 (平安・縄文の土坑)






D III m22土坑②





D IV j 4土坑




D IV e 10土坑-1



D II y 1陥し穴




D II v 17陥し穴



D IV o 10陥し穴



D IV h 9陥し穴



B XIII b 11陥し穴




D III s 14陥し穴



C V x 18陥し穴

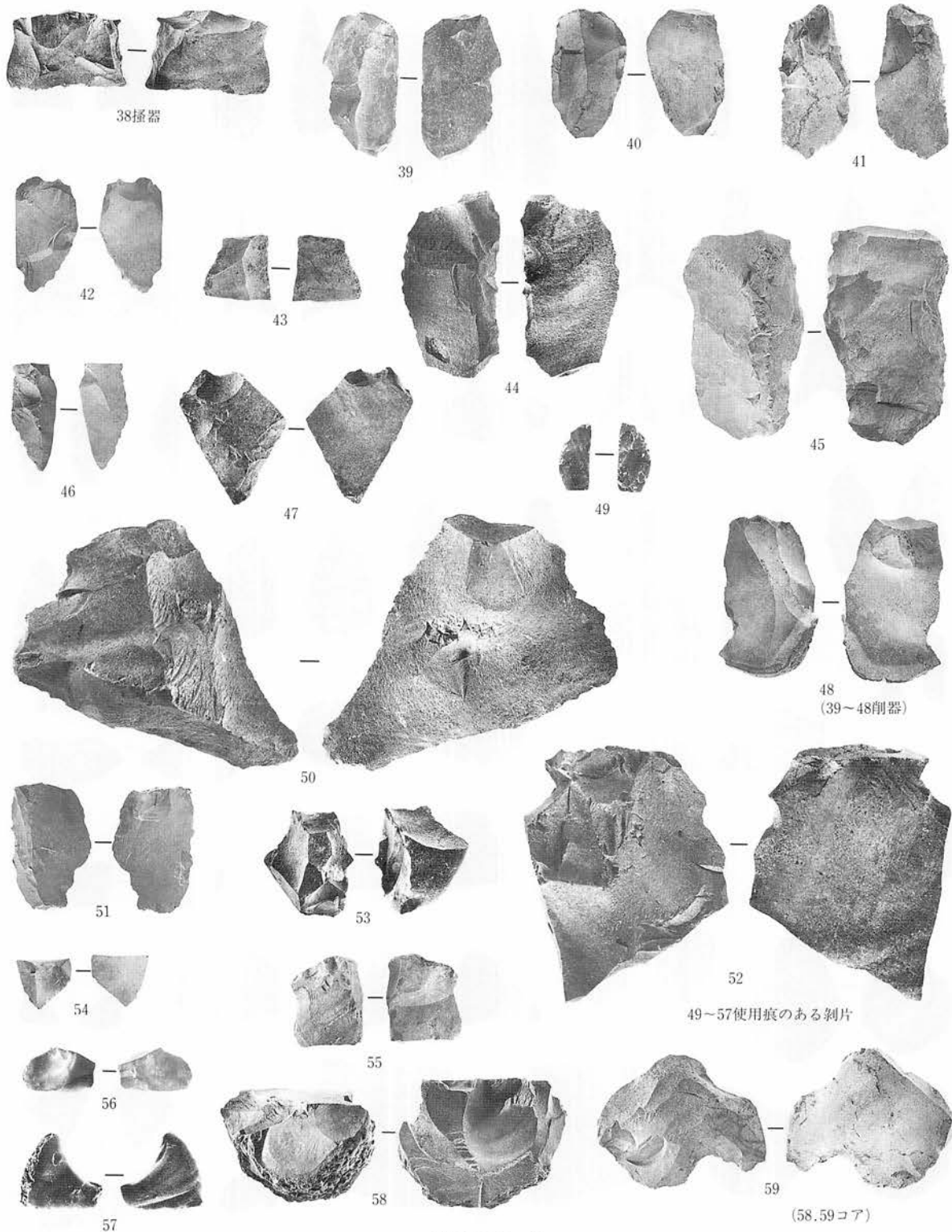


写真図版302 (縄文土坑・陥し穴状遺構)



縄文石器 - 1

写真図版303 遺構外出土遺物(縄文石器)



縄文石器 - 2

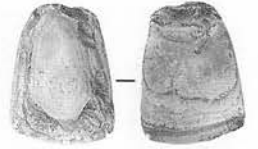
写真図版304 遺構外出土遺物(縄文石器)



60




61



64石斧

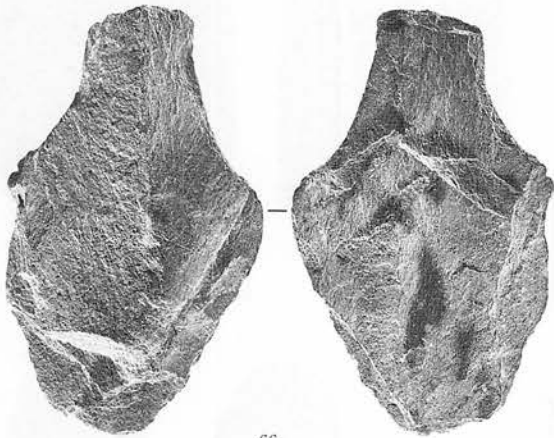


62

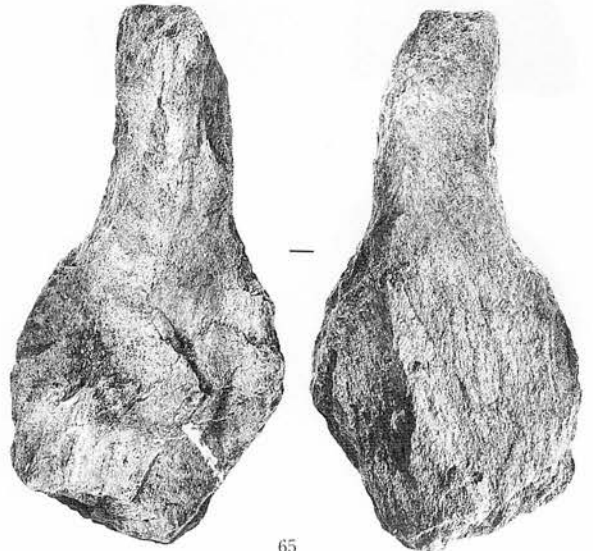


63

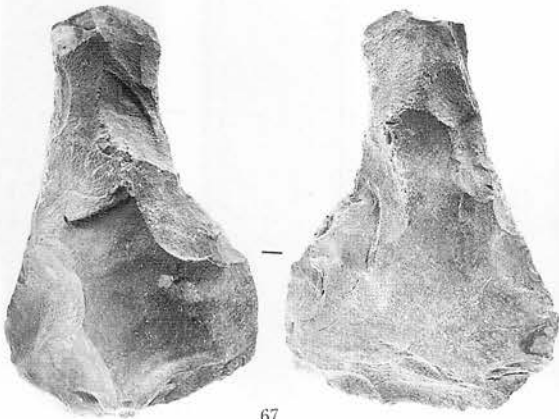
(60~63コア)



66

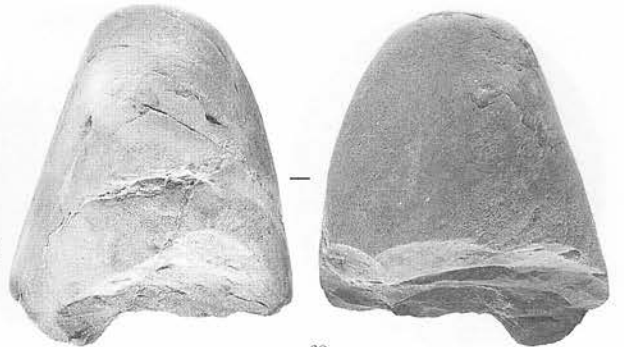


65



67

(65~67石楯)



68

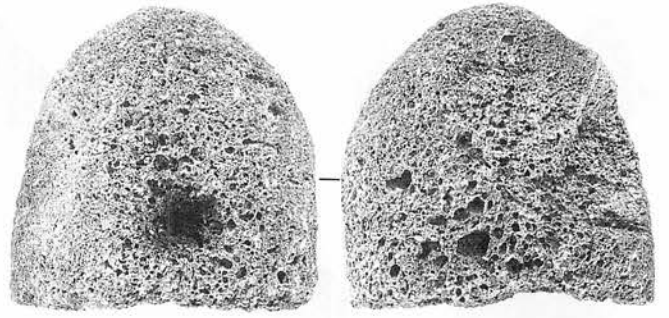
68(両刃礫器)

縄文石器 - 3

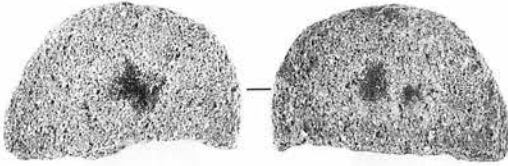
写真図版305 遺構外出土遺物(縄文石器)



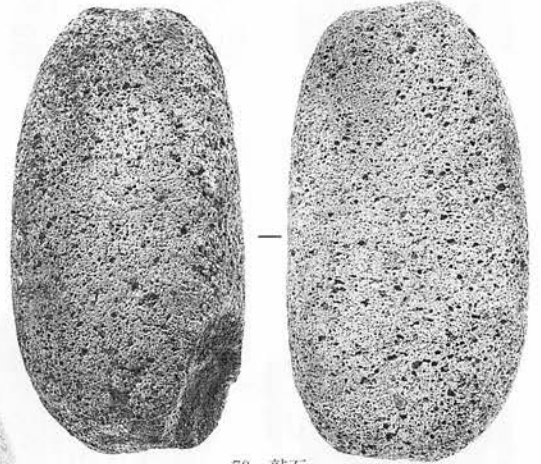
69 片刃礫器



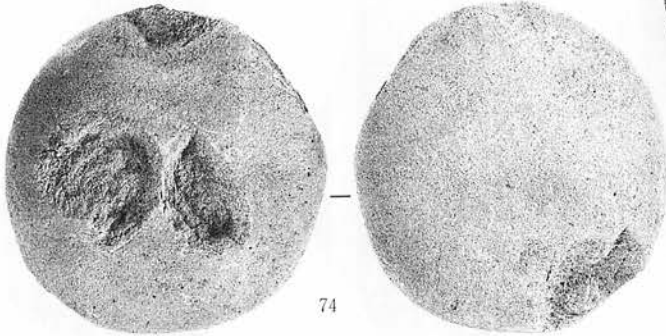
71



72




70 敲石




74

(71~74門石)




75




73

繩文石器 - 4

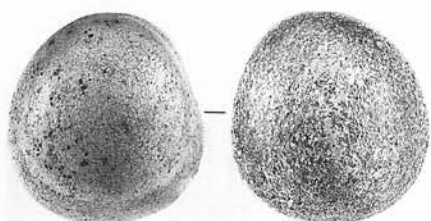
写真図版306 遺構外出土遺物(繩文石器)




76



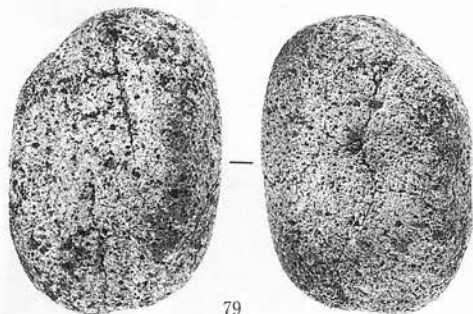
77



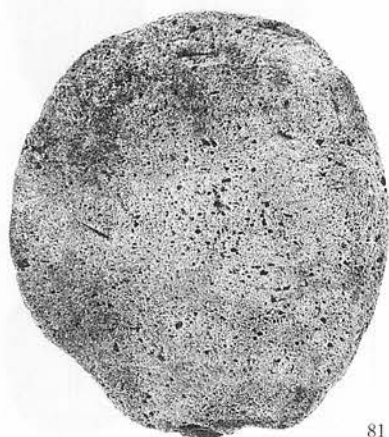
78



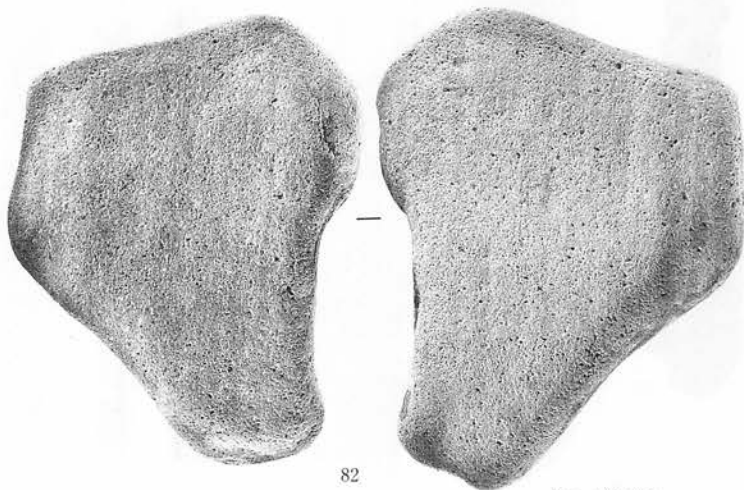
80



79



81

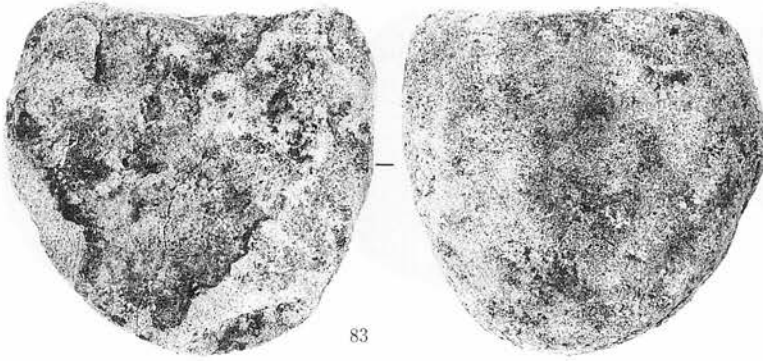


82

(75~82磨石)

縄文石器 - 5


写真図版307 遺構外出土遺物(縄文石器)



83




89



84


(83~84磨石)




90




85



86



87



91

(89~91桂化木)



88石製品

(85~87石棒)

縄文石器 - 6・石製品

写真図版308 遺構外出土遺物(縄文石器)



A XI P 18



A XI区



A XI区 3  
縄(3)



A XI区



8  
縄(8)



C VII n 7 住 7  
縄(7)



A XI区 9  
縄(9)



A XIII区 II 層



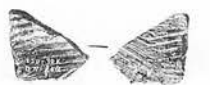
A XI P 18

5  
縄(5)



A XII区

6  
縄(6)



D IV l 4 住 10  
縄(10)



D IV n 9 住 11  
縄(11)



E III f 2 付近

13  
縄(13)



DN-g10

12  
縄(12)



E III 12 付近 14  
縄(14)




E III f 2 付近

15  
縄(15)



A XIII区

16  
縄(16)



A XIII区

17  
縄(17)



A XIII区

18  
縄(18)



A XIII区

19  
縄(19)



D III k 25 住

20  
縄(20)



D IV区溝

21  
縄(21)



D IV区

22  
縄(22)



A XI区

23  
縄(23)



A XI区

24  
縄(24)




A XI区


25  
縄(25)

写真図版309 遺構外出土遺物(縄文土器)







写真図版310 遺構外出土遺物(縄文土器)




写真図版311 遺構外出土遺物(縄文土器)



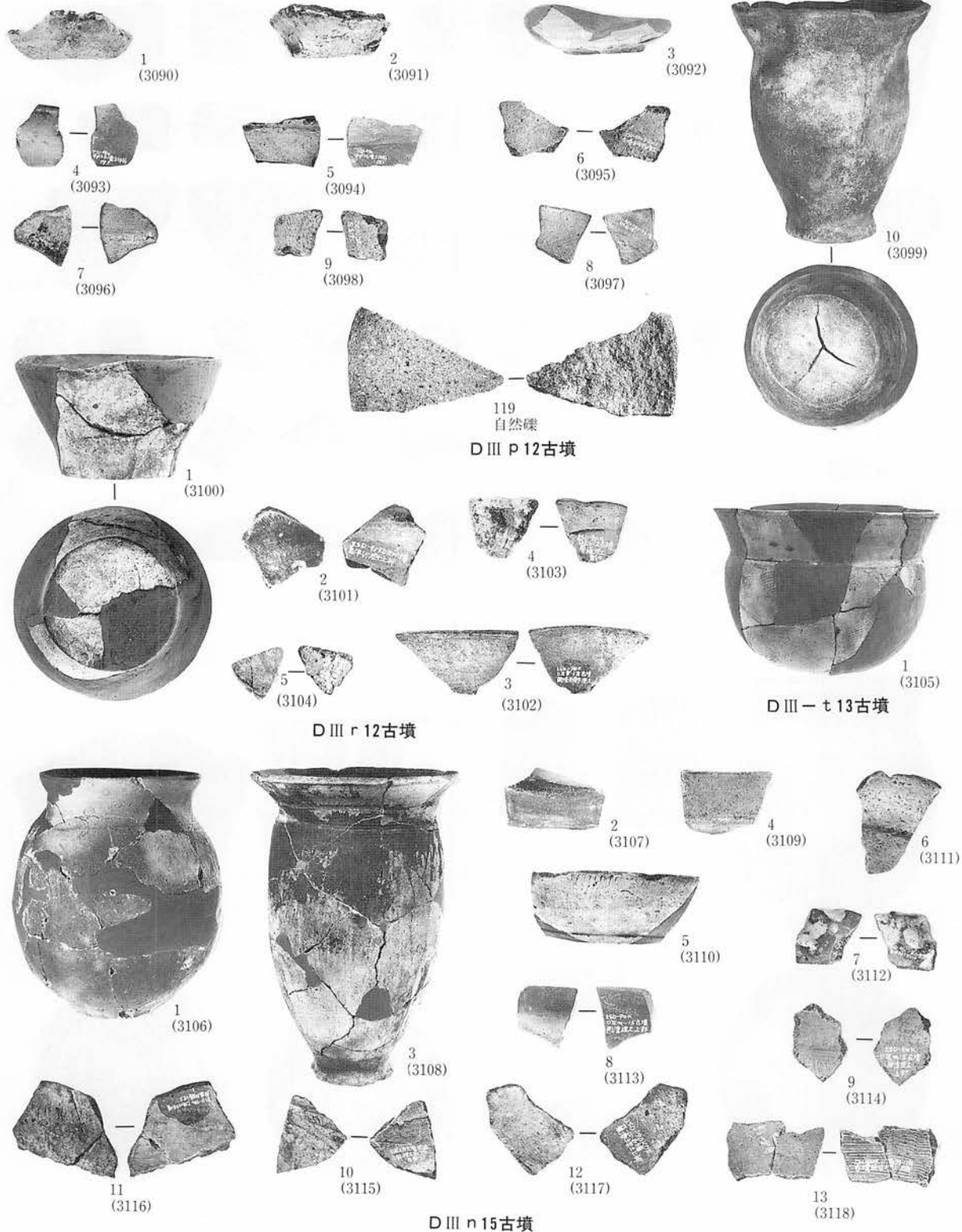
写真図版312 遺構外出土遺物(弥生土器)




写真図版313 遺構外出土遺物(弥生土器)



写真図版314 遺構外出土遺物(弥生土器)



写真図版315 古墳出土遺物



D III 917古墳




D III r 17古墳

D III t 11墓塚

D III o 15墓塚①


写真図版316 古墳・墓塚出土遺物



D III区遺構外

写真図版317 墓墳・出土遺物







写真图版318 黑曜石



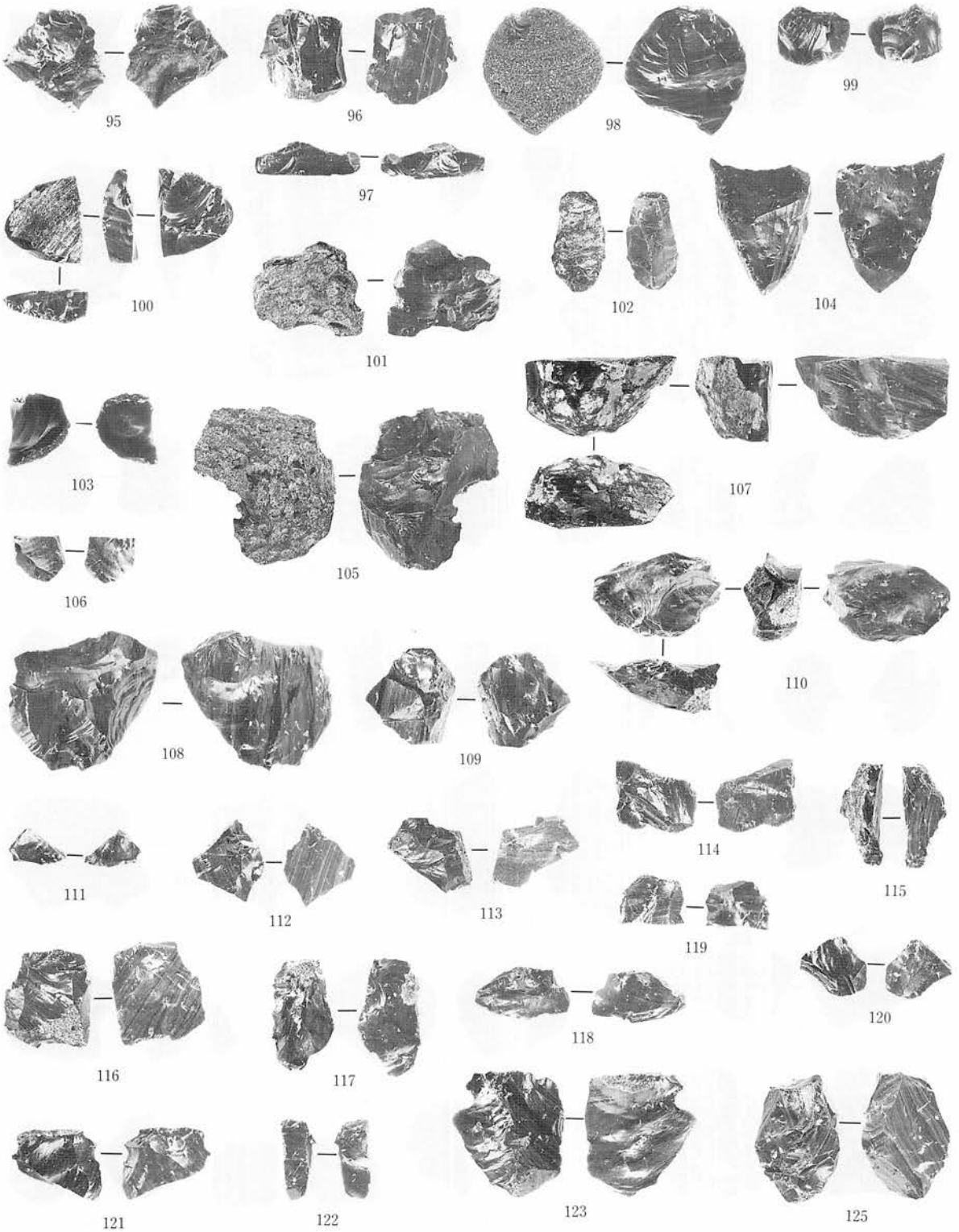
写真图版319 黑曜石



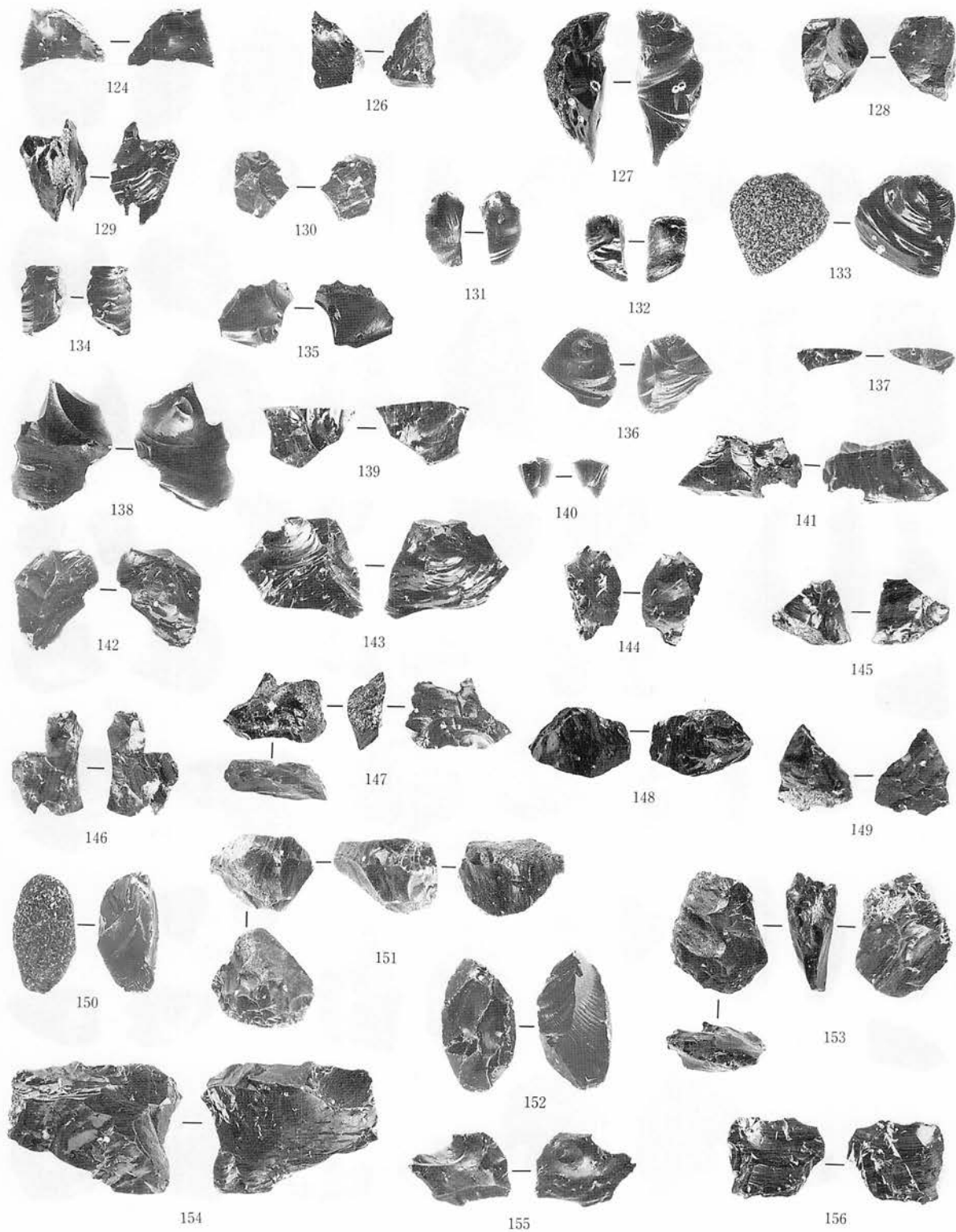
写真図版320 黒曜石




写真図版321 黒曜石




写真图版322 黑曜石



写真图版323 黑曜石

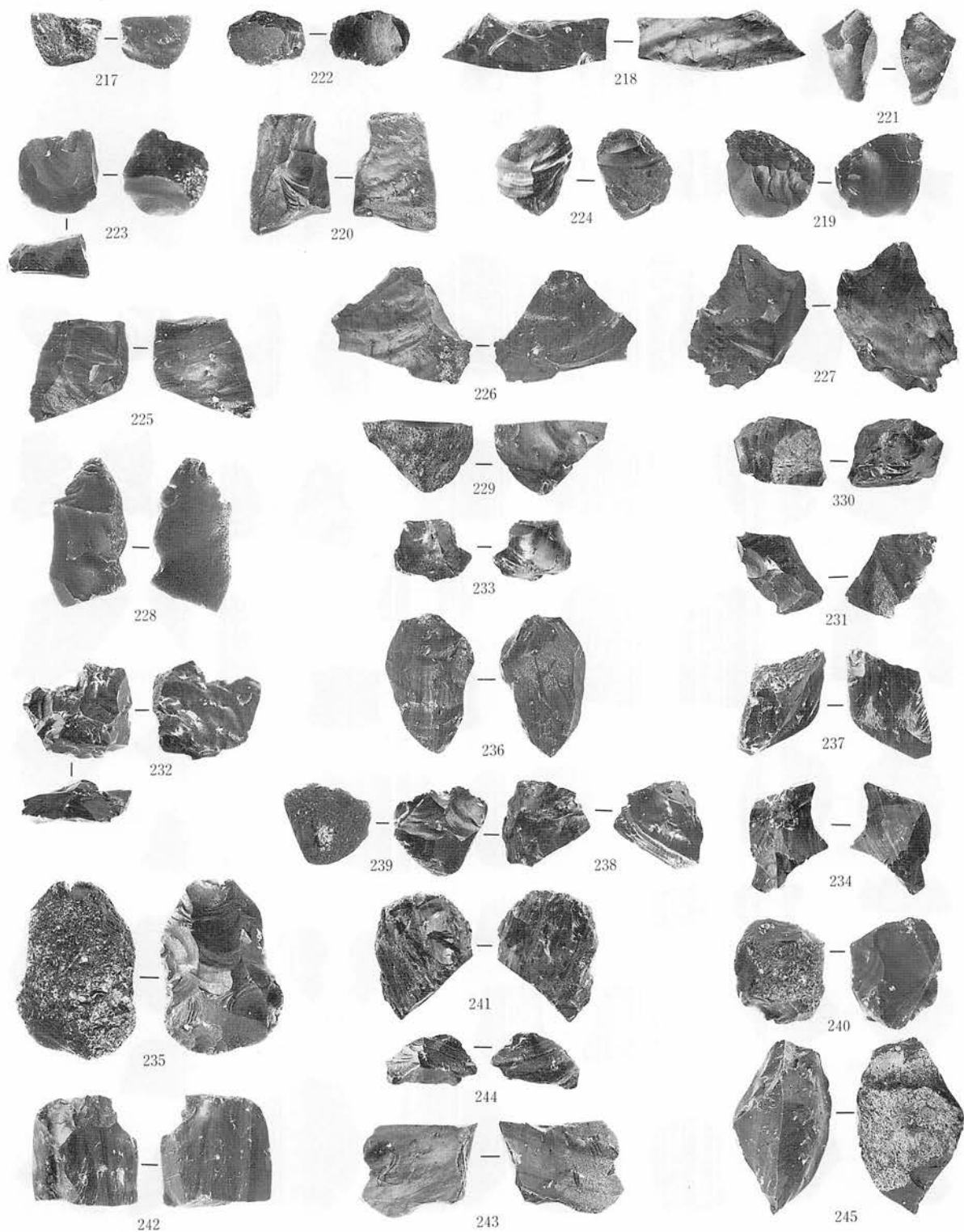


写真图版324 黑曜石



写真图版325 黑曜石






写真图版326 黑曜石



246



247



248



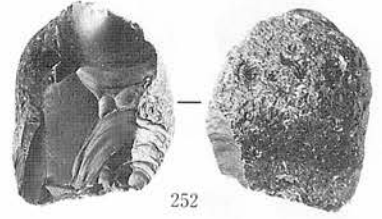
250



249



251



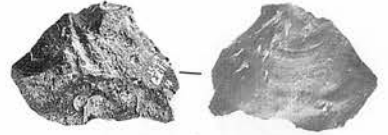
252



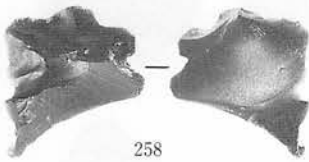
253



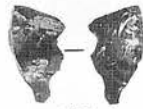
254



256



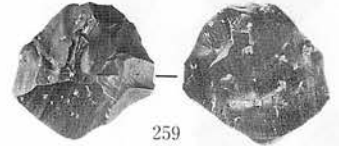
258



255




257



259

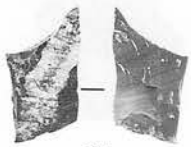


260

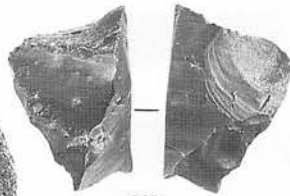


262

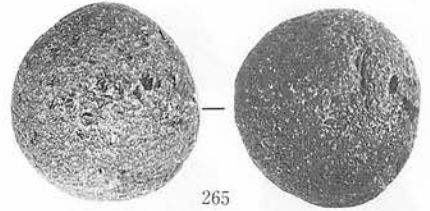
263



261



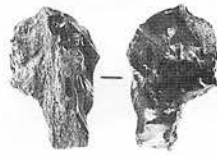
267




265



264




268




266

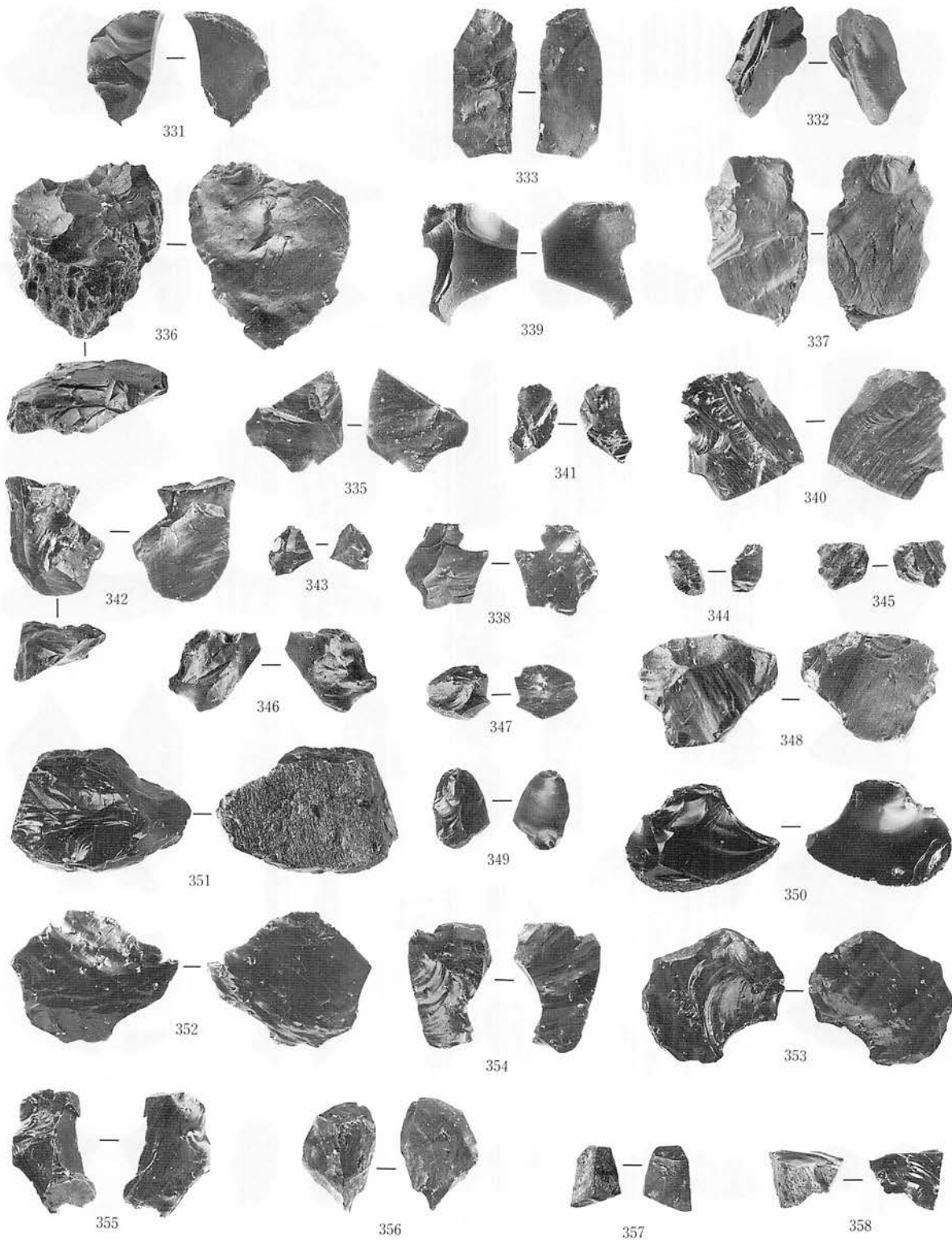
写真図版327 黒曜石




写真图版328 黑曜石




写真図版329 黒曜石



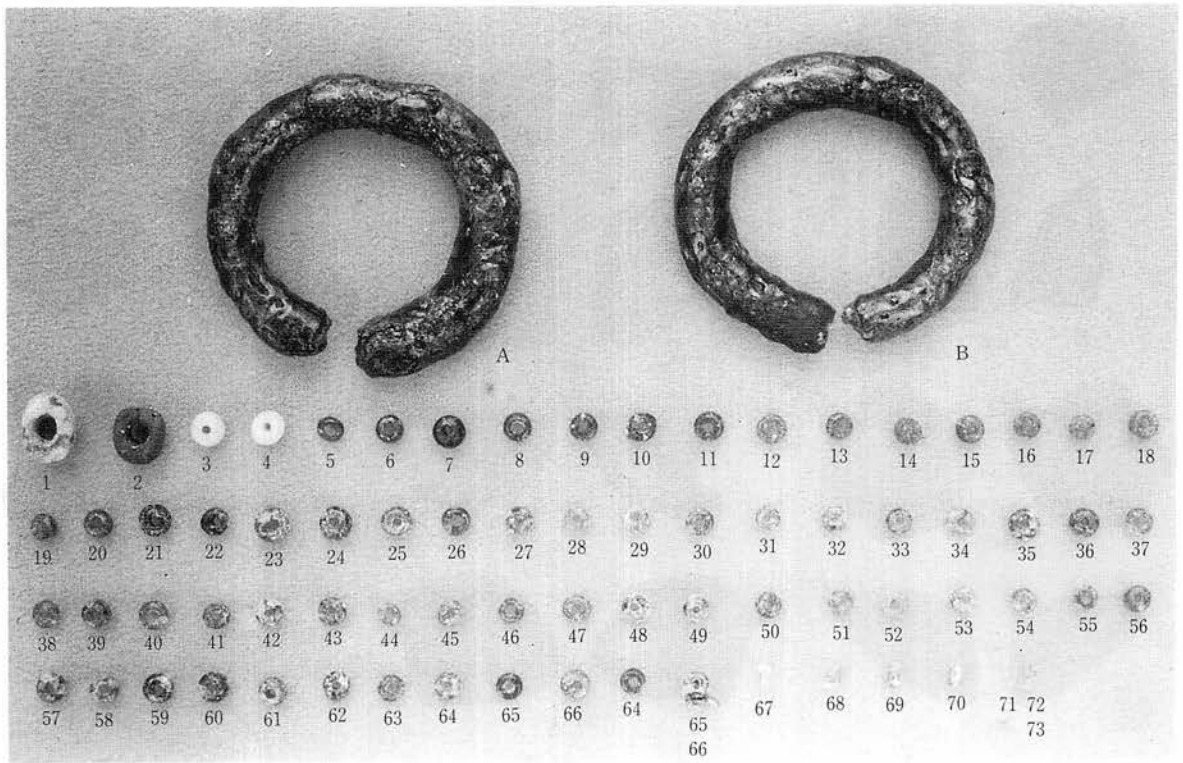
写真图版330 黑曜石



写真图版331 黑曜石




A. 黑曜石




A. B. 1~73

B. 耳環・玉類

写真図版332 黑曜石・耳環・玉類




E I b 25住居跡 (1、9、10(±2/3、4(±2/9)



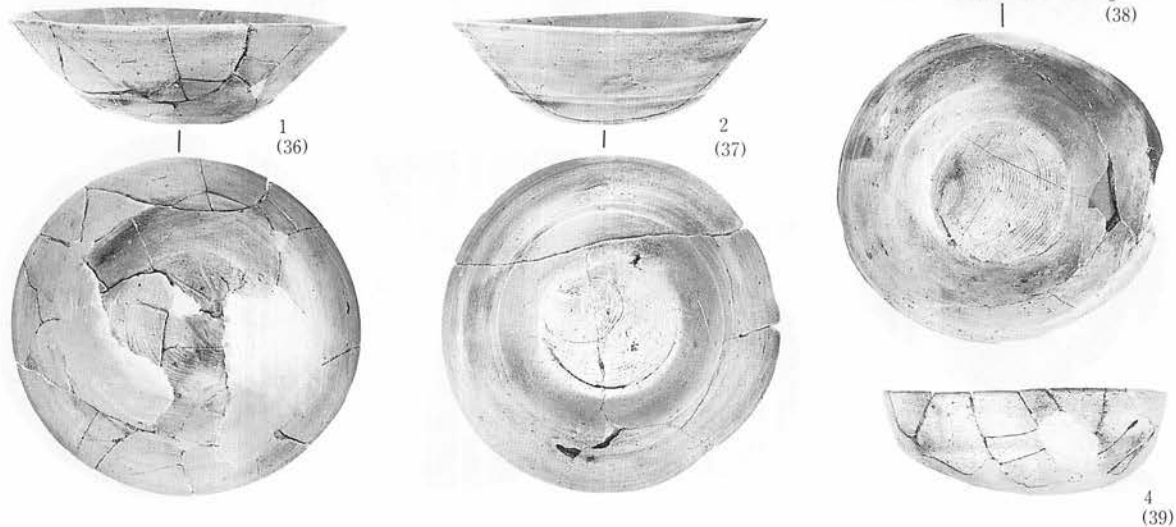
D II x 1住居跡①

写真図版333 住居跡出土






D II × 1 住居跡② (10, 11, 16(±2/3), 22(±1/2))




D II × 2 住居跡①

写真図版334 住居跡出土



D II x 2 住居跡②




E II a 3 住居跡-1 (1, 2 (12/9))




E II a 3 住居跡-2 ①

写真図版335 住居跡出土




E III a 3 住居跡-2②




D II x 6 住居跡①

写真図版336 住居跡出土




D II × 6 住居跡② (31±2/9)  
 写真図版337 住居跡出土




D II × 6 住居跡② (32、33、34、37 $\pm$ 2/9、40 $\pm$ 1/6)

写真図版338 住居跡出土

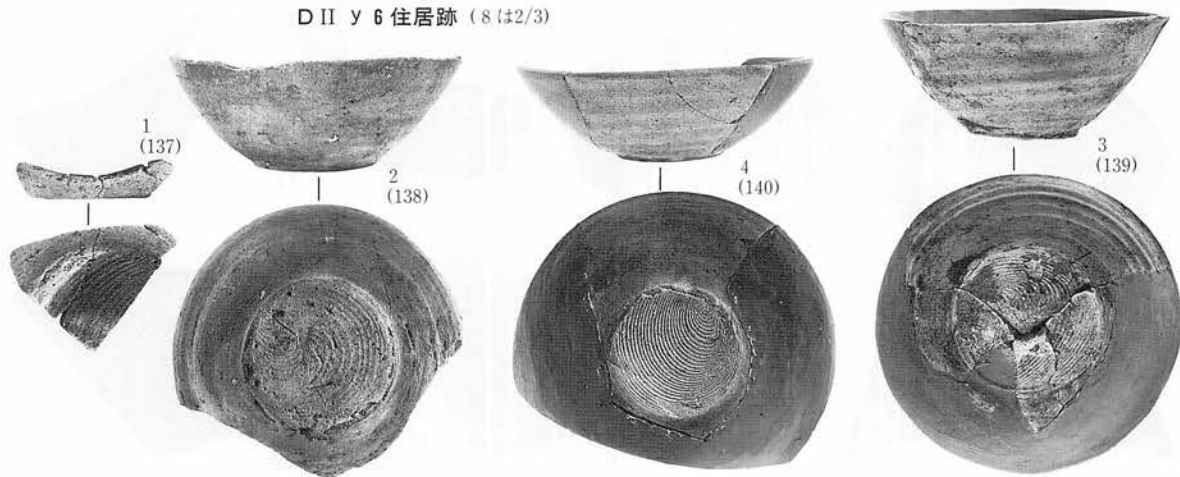


D II × 6 住居跡④ (51、53(±2/3)、54、55(±2/9))

写真図版339 住居跡出土




D II y 6 住居跡 (8:12/3)



D II y 7 住居跡①


写真図版340 住居跡出土




D II s 7 住居跡-1 ② (16、17、18、19、22/9 22/11/6)

写真図版341 住居跡出土



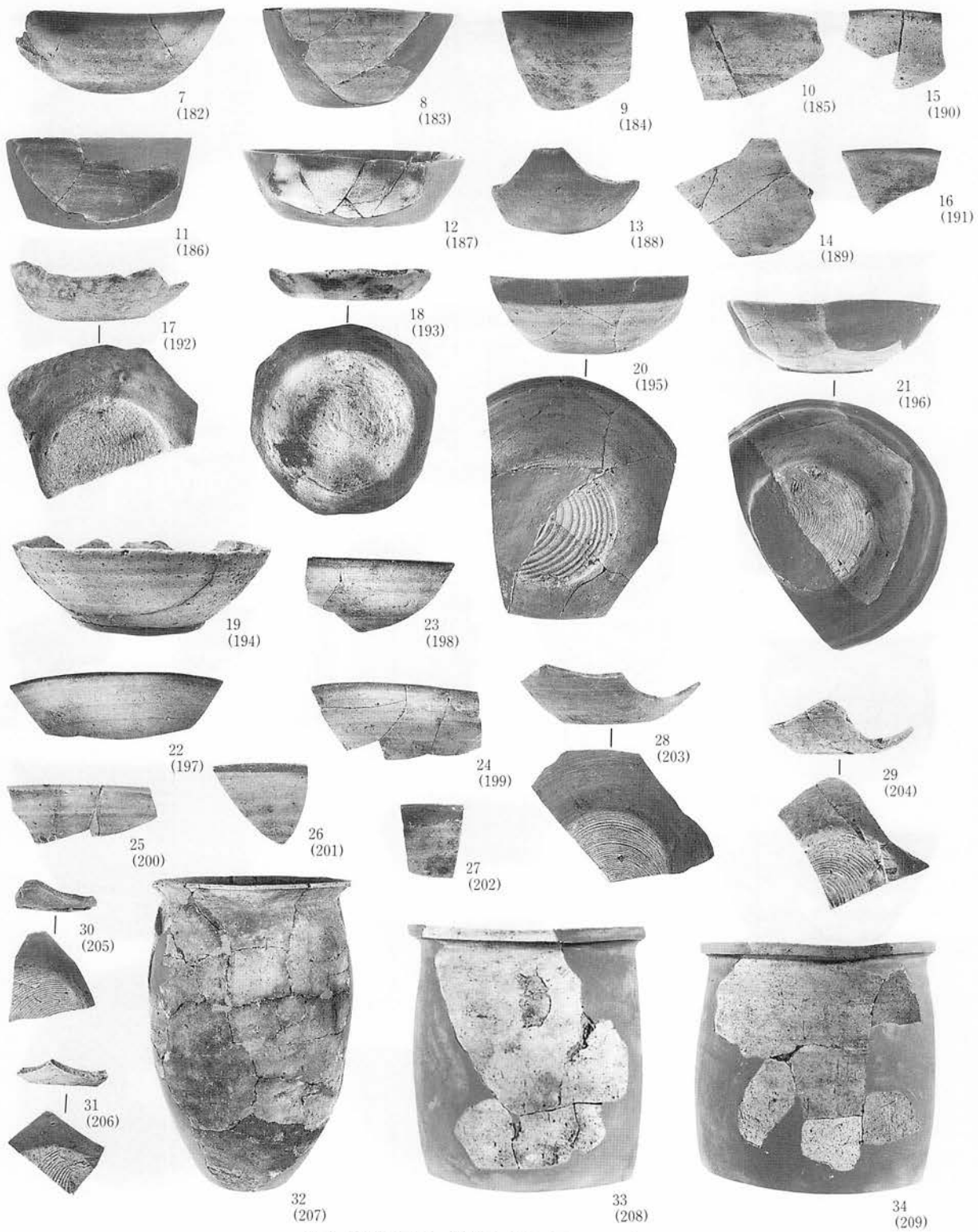


D II s 7 住居跡-1 ③




D II s 7 住居跡-2 ①

写真図版342 住居跡出土




D II s 7 住居跡-2 ② (32/±1/6 33, 34/±2/9)

写真図版343 住居跡出土




D II s 7 住居跡-2③ (35~41+2/9 42、44、50、51)

写真図版344 住居跡出土




D II s 7 住居跡 - 2 ④

写真図版345 住居跡出土



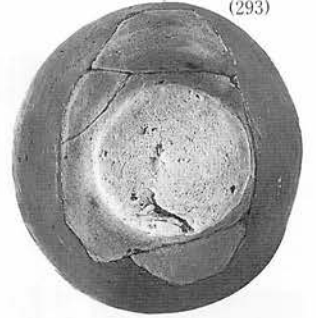

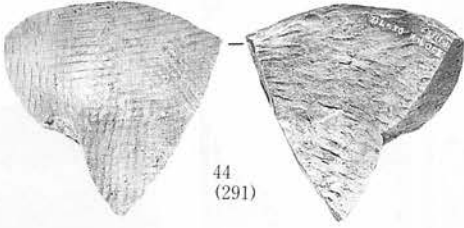


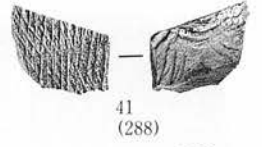


D II v 7 住居跡① (1~3、5、9は2/3)

写真図版346 住居跡出土




D II v 7 住居跡② (381±2/3)

写真図版347 住居跡出土




D II v 7 住居跡③(43、44;1/4)



D II t 8 住居跡-1①


写真図版348 住居跡出土



D II t 8 住居跡-1 ②

写真図版349 住居跡出土







D II t 8 住居跡-1 ③

D II t 8 住居跡-2 ①

写真図版350 住居跡出土




D II t 8 住居跡-2②




D II r 9 住居跡①

写真図版351 住居跡出土




D II r 9 住居跡②

写真図版352 住居跡出土




22  
(343)



23  
(344)



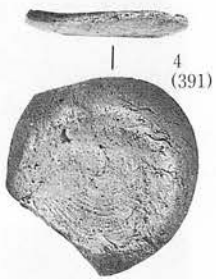
24  
(345)



25  
(346)



26  
(347)




4  
(391)




5  
(392)

D II r 9 住居跡③ (25、26(±1/4))



2  
(389)



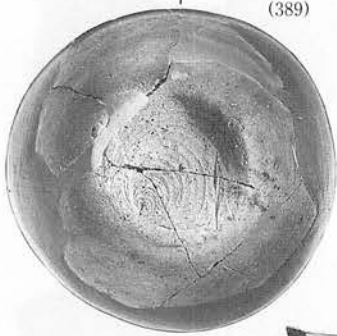
1  
(388)



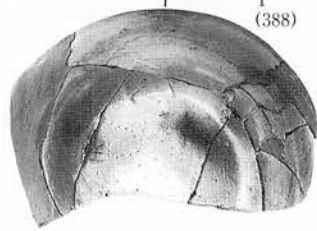
3  
(390)




8  
(395)



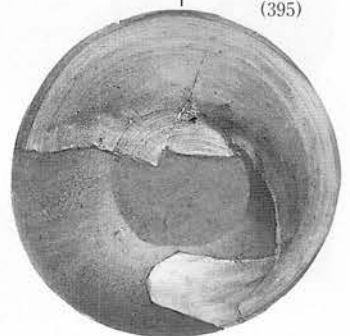
6  
(393)



11  
(394)



7  
(394)




10  
(397)



9  
(396)


D II x 9 住居跡①

写真図版353 住居跡出土




D II × 9 住居跡② (19:±2/9 25:±1/6 29:±1/4)

写真図版354 住居跡出土




D II - u 10住居跡

写真図版355 住居跡出土



D II s 11住居跡-1 ①


写真図版356 住居跡出土



D II s 11住居跡 - 1 ② (28-31;±2/9 27;±1/6)


写真図版357 住居跡出土







D II s 11住居跡-1 ③ (37, 44(±1/6 38-40(±2/9))



写真図版358 住居跡出土



D II s 11住居跡- 2




D II t 11住居跡



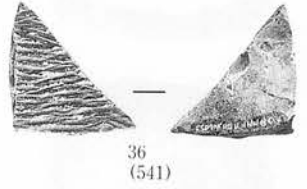


D II u 11住居跡- 1 ①

写真図版359 住居跡出土





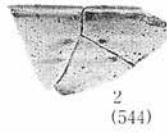


D II u 11住居跡-1 ② (25, 30(±2/9))



写真図版360 住居跡出土



D II u11住居跡-1 ③




D II u11住居跡-2




D II r12住居跡①

写真図版361 住居跡出土



D II r 12住居跡②

写真図版362 住居跡出土



D II r 12住居跡③ (32、42(±1/6 33、34、39、43、50(±2/9)

写真図版363 住居跡出土




54  
(606)



55  
(607)




56  
(608)



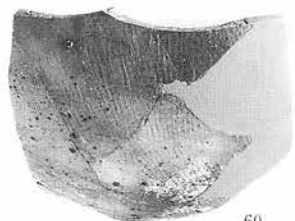
58  
(610)




57  
(609)




59  
(611)




60  
(612)




61  
(613)



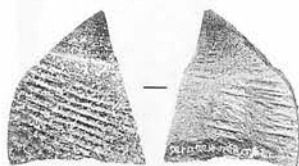
62  
(614)




63  
(615)



64  
(616)




66  
(618)




68  
(620)

D II r12住居跡④ (54、57(+2/9))

写真図版364 住居跡出土




D II r 12住居跡⑤



D II t 12住居跡①

写真図版365 住居跡出土






D II t 12住居跡② (18:±1/6 20:±2/9)


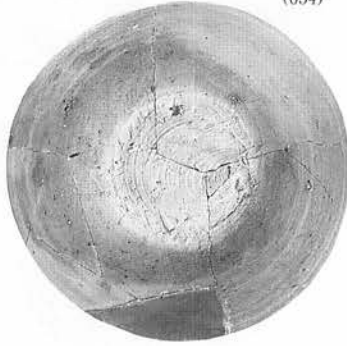
写真図版366 住居跡出土



1  
(653)




2  
(654)




3  
(655)





4  
(656)



5  
(657)



6  
(658)



7  
(659)



8  
(660)




9  
(661)



10  
(662)



11  
(663)




D II × 12住居跡 (11:1/4)

写真図版367 住居跡出土




D II × 14住居跡①  
 写真図版368 住居跡出土




D II × 14住居跡② (21(±1/6 23, 29, 34(±2/9))

写真図版369 住居跡出土



D II × 14住居跡③ (37±2/9 40±2/3)




D II × 19住居跡①

写真図版370 住居跡出土




5  
(709)



7  
(711)



9  
(713)



8  
(712)



6  
(710)

11  
(715)



10  
(714)

D II × 19住居跡②



1  
(716)




6  
(721)

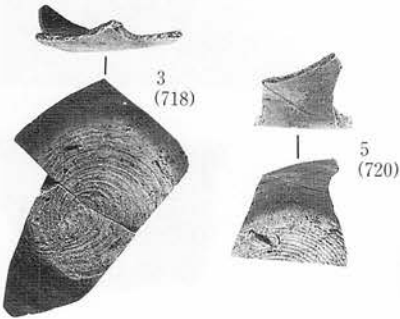


2  
(717)

4  
(719)




7  
(722)



3  
(718)

5  
(720)



8  
(723)



9  
(724)



10  
(725)



11  
(726)



12  
(727)

D II ∪ 23住居跡① (6、7、9、10(±2/9))

写真図版371 住居跡出土



1  
(728)



2  
(729)



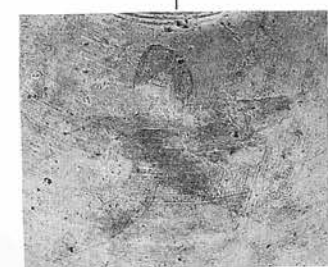
4  
(731)



5  
(732)



3  
(730)




1  
(734)



D II v 25住居跡



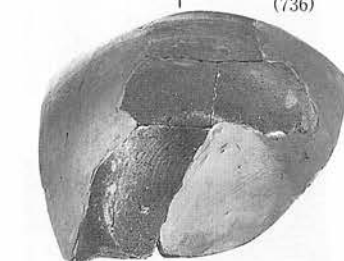
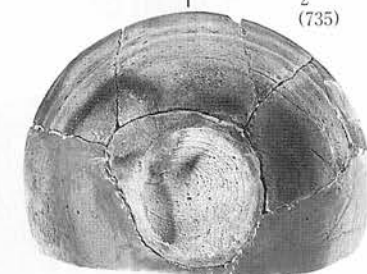
6  
(733)



2  
(735)




3  
(736)



D III u 1住居跡①

写真図版372 住居跡出土



D III u 1 住居跡②

写真図版373 住居跡出土





28  
(761)





30  
(763)



29  
(762)



31  
(764)




32  
(765)




33  
(766)



34  
(767)



35  
(768)



38  
(771)




37  
(770)



36  
(764)




39  
(772)



D III u 1 住居跡③ (321±2/9)

写真図版374 住居跡出土



D III y 1 住居跡


E III g 1 住居跡①

写真図版375 住居跡出土



E III g 1 住居跡② (38欠番)

写真図版376 住居跡出土




E III § 1 住居跡③





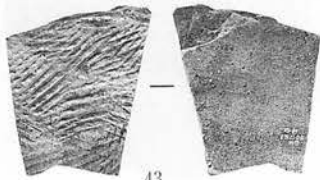
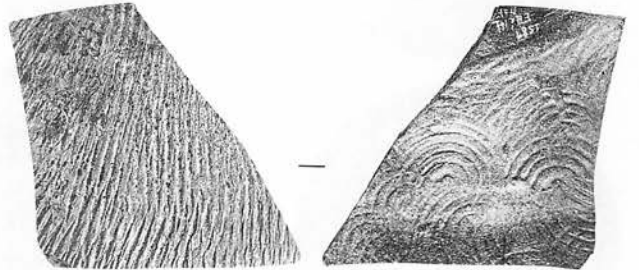



E III i 1 住居跡①

写真図版377 住居跡出土




E III i 1 住居跡② (35、36(±2/9))

写真図版378 住居跡出土




E III i 1 住居跡③ (47、48) 2/9

写真図版379 住居跡出土



E III e 2 住居跡①

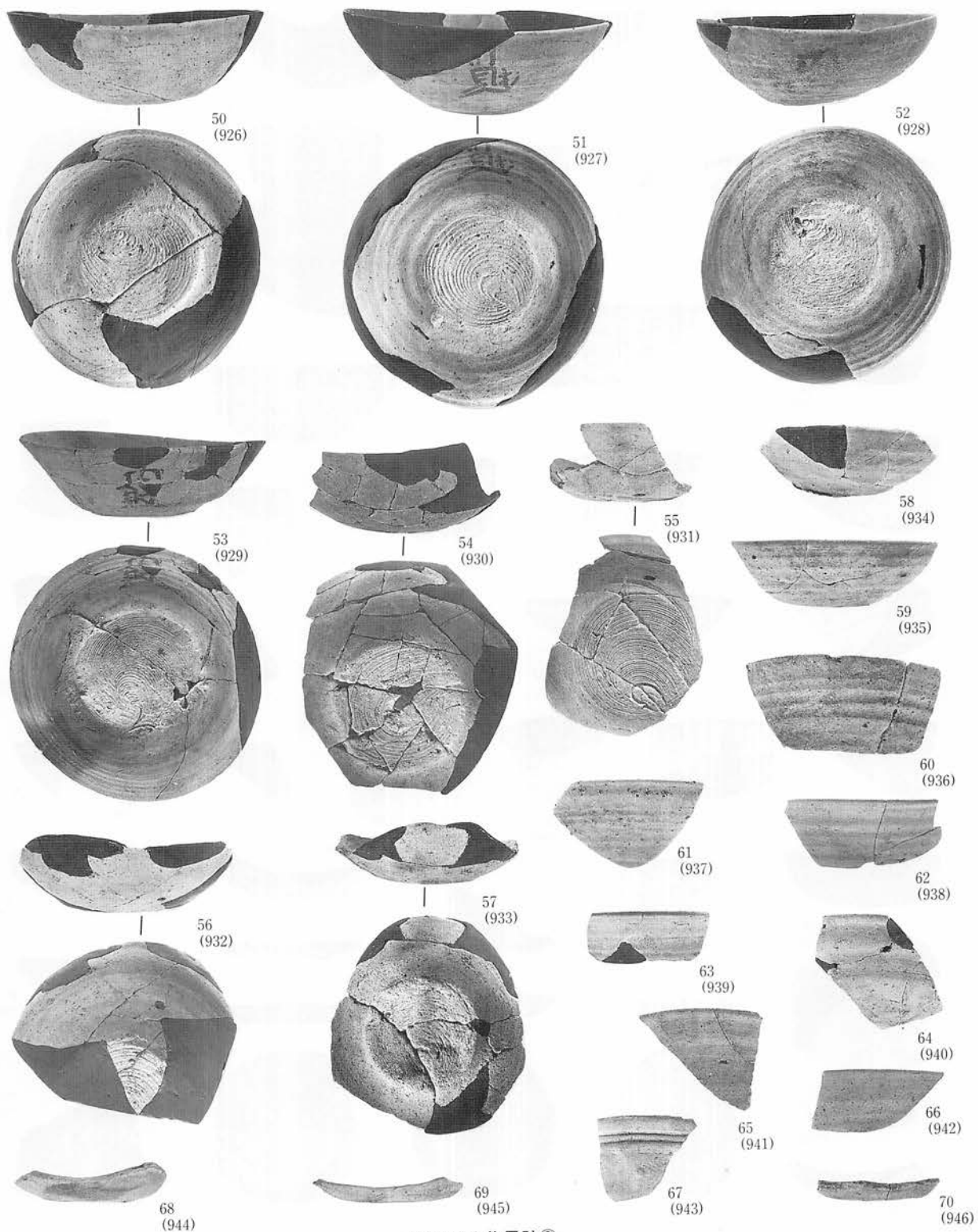
写真図版380 住居跡出土



E III e 2 住居跡②


写真図版381 住居跡出土





E III e 2 住居跡③


写真図版382 住居跡出土



E III e 2 住居跡④ (79(±2/9))


E III i 2 住居跡①

写真図版383 住居跡出土



D II i 2 住居跡②


写真図版384 住居跡出土



37  
(996)




40  
(999)




39  
(998)




38  
(997)



41  
(1000)



42  
(1001)



44  
(1003)



43  
(1002)




45  
(1004)



E III i 2 住居跡③

写真図版385 住居跡出土



D III w 5 住居跡①

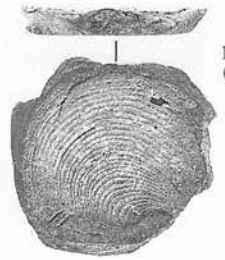
写真図版386 住居跡出土



12  
(1016)



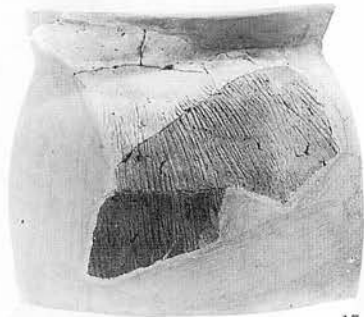
16  
(1020)



19  
(1023)




20  
(1024)



17  
(1021)



23  
(1027)



18  
(1022)



21  
(1025)



22  
(1026)



D III w 5 住居跡②



1  
(1028)



2  
(1029)




4  
(1031)



6  
(1033)



3  
(1030)



7  
(1034)



8  
(1035)




5  
(1032)



D III w 8 住居跡①

写真図版387 住居跡出土



9  
(1036)



10  
(1037)



11  
(1038)



14  
(1041)




12  
(1039)



15  
(1042)




13  
(1040)



18  
(1045)



16  
(1043)



17  
(1044)



1  
(1046)


D III w 8 住居跡② (10, 18(±1/4))



2  
(1047)



3  
(1048)




4  
(1049)



5  
(1050)

D III x 10 住居跡①

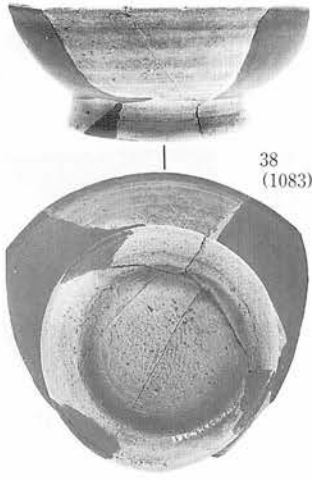
写真図版388 住居跡出土



D III × 10住居跡② (14、37(±2/3))

写真図版389 住居跡出土

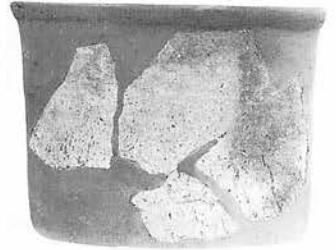





38  
(1083)



39  
(1084)



40  
(1085)



41  
(1086)



42  
(1087)



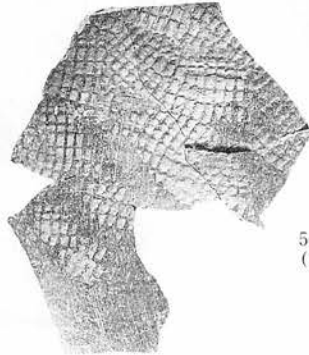
43  
(1088)




44  
(1089)



45  
(1090)




50  
(1095)



47  
(1092)




46  
(1091)



48  
(1093)



49  
(1094)

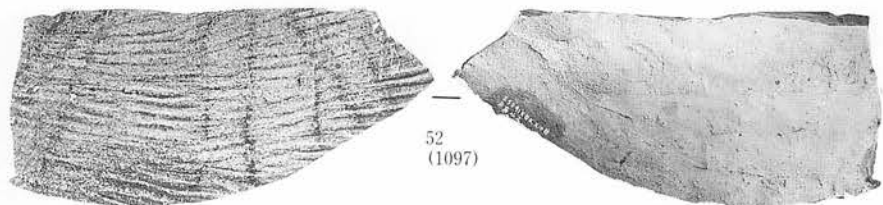


51  
(1096)



D III × 10住居跡③

写真図版390 住居跡出土




52  
(1097)



53  
(1098)

D III × 10住居跡④



1  
(1099)



2  
(1100)



4  
(1102)



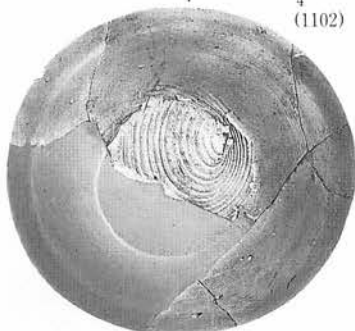
5  
(1103)



9  
(1107)



3  
(1101)



10  
(1108)




6  
(1104)



7  
(1105)



8  
(1106)



11  
(1109)



12  
(1110)



13  
(1111)




14  
(1112)




15  
(1113)

D III P 12住居跡① (14:±2/9, 15:±1/4)

写真図版391 住居跡出土



写真図版392 住居跡出土



10  
(1132)

11  
(1133)

12  
(1134)

13  
(1135)

14  
(1136)

15  
(1137)

16  
(1136)

17  
(1139)

18  
(1140)

19  
(1141)

1  
(1146)

22  
(1144)

20  
(1142)


21  
(1143)

23  
(1145)

E III a 12住居跡②


D III o 13住居跡①

写真図版393 住居跡出土



D III ○ 13住居跡②


写真図版394 住居跡出土



D III ○ 13住居跡③


D III w 13住居跡①

写真図版395 住居跡出土



D III w 13住居跡②


写真図版396 住居跡出土



D III w 13住居跡③(39、51(≠2/9))


写真図版397 住居跡出土





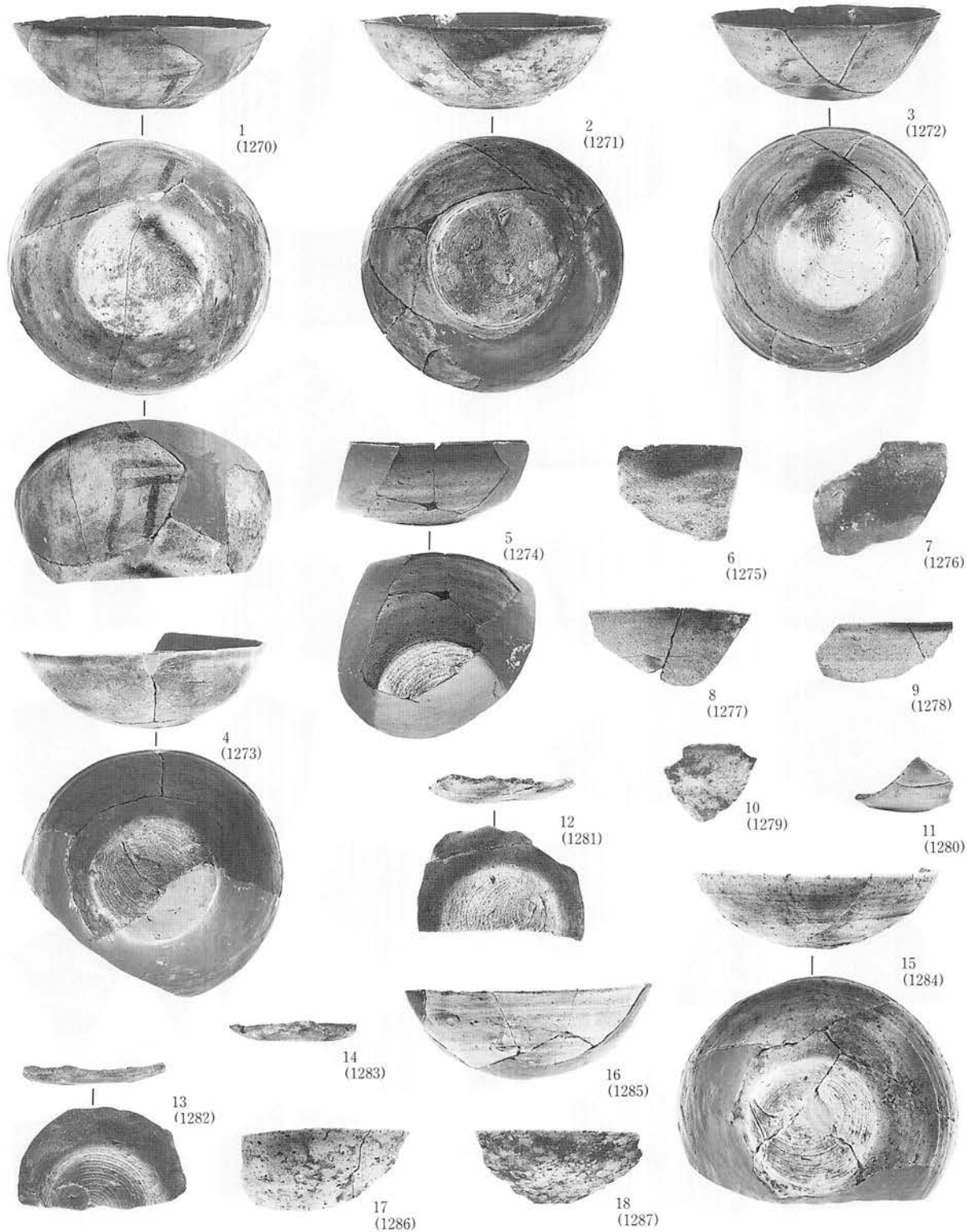
D III w13住居跡④ (52~54(±2/9))

写真図版398 住居跡出土




D III w 13住居跡⑤

写真図版399 住居跡出土




D III P 15住居跡①

写真図版400 住居跡出土



D III P 15住居跡② (27、44(±1/9) 34(±2/9))


写真図版401 住居跡出土




38  
(1307)




39  
(1308)




43  
(1312)



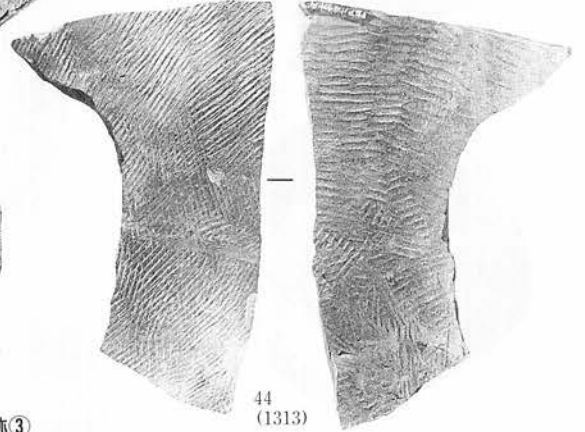
42  
(1311)



40  
(1309)



41  
(1310)



44  
(1313)


D III P 15住居跡③



1  
(1314)



2  
(1315)



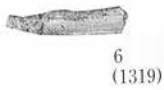
3  
(1316)




4  
(1317)



5  
(1318)




6  
(1319)



7  
(1320)



14  
(1327)



10  
(1323)



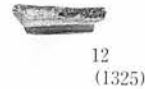
8  
(1321)



9  
(1322)



11  
(1324)




12  
(1325)



13  
(1326)


D III t 16住居跡①

写真図版402 住居跡出土



D III t 16住居跡②


写真図版403 住居跡出土




D III t 16住居跡③

D III I 23住居跡①

写真図版404 住居跡出土




D III I 23住居跡②




D III k 25住居跡①

写真図版405 住居跡出土






D III k 25住居跡②




D III v 25住居跡① (5 ± 2/9)

写真図版406 住居跡出土




D V j 1 住居跡-1

写真図版407 住居跡出土



DIV j 1 住居跡-2 ①

写真図版408 住居跡出土



22  
(1451)

23  
(1452)

24  
(1453)

25  
(1454)

26  
(1455)

30  
(1459)

31  
(1460)

29  
(1458)

27  
(1456)

1  
(1461)

28  
(1457)

DIV j 1 住居跡-2 ②

2  
(1462)

3  
(1463)


5  
(1465)

4  
(1464)

6  
(1466)


DIV q 1 住居跡①

写真図版409 住居跡出土




DIV 9 1 住居跡②(29(±1/4))

写真図版410 住居跡出土




D IV q 1 住居跡③



D IV p 3 住居跡


D IV k 4 住居跡①

写真図版411 住居跡出土




DIV k 4 住居跡② (24±2/9)

写真図版412 住居跡出土




DIV 4 住居跡③ (54±1/4)  
写真図版413 住居跡出土






D IV n 4 住居跡 (15:±1/4)  
 写真図版414 住居跡出土




DIV r 4 住居跡

DIV i 5 住居跡①

写真図版415 住居跡出土




DIV i 5 住居跡②(13±1/4)




DIV o 5 住居跡①

写真図版416 住居跡出土



DIV ○ 5 住居跡② (12~14, 16, 20(±2/9))

写真図版417 住居跡出土



D IV o 5 住居跡③ (21±2/9)




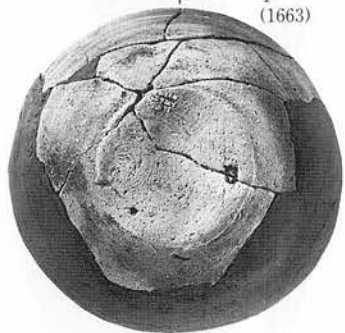
1  
(1663)



2  
(1664)




3  
(1665)



4  
(1666)

5  
(1667)



6  
(1668)



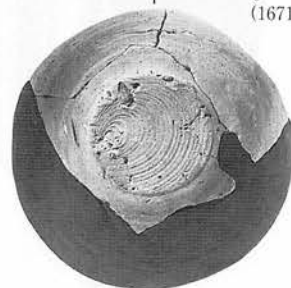

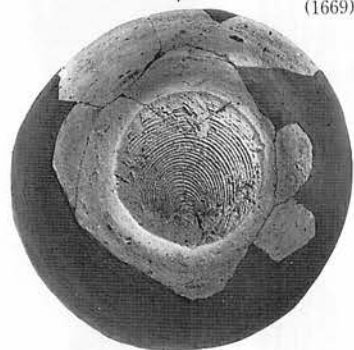
7  
(1669)



8  
(1670)



9  
(1671)




11  
(1673)




10  
(1672)



12  
(1674)




13  
(1675)




D IV d 7 住居跡①

写真図版418 住居跡出土



D IV d 7 住居跡②(18(±1/4) 19、28(±2/9))


写真図版419 住居跡出土




D IV g 7 住居跡

D IV m 7 住居跡①

写真図版420 住居跡出土



D IV m 7 住居跡②



D IV d 8 住居跡①(16/32/9)

写真図版421 住居跡出土






17  
(1742)




18  
(1743)




19  
(1744)



20  
(1745)



21  
(1746)



22  
(1747)




23  
(1748)



24  
(1749)



25  
(1750)



26  
(1751)



27  
(1752)



28  
(1753)




29  
(1754)



30  
(1755)



33  
(1758)



32  
(1757)



31  
(1756)



34  
(1759)



36  
(1761)




37  
(1762)




35  
(1760)

D IV d 8 住居跡②(17、18、32(±2/9))

写真図版422 住居跡出土




D IV d 8 住居跡③



D IV o 8 住居跡①

写真図版423 住居跡出土

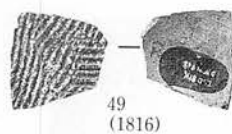


D IV ○ 8 住居跡②(29、30、35、38、45、47(±2/9))

写真図版424 住居跡出土



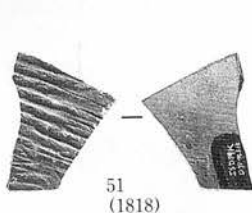
48  
(1815)




49  
(1816)




50  
(1817)




51  
(1818)




52  
(1819)



54  
(1821)



55  
(1822)



53  
(1820)

D IV o 8 住居跡③ (48±2/9)



1  
(1823)



3  
(1825)



4  
(1826)



5  
(1827)



2  
(1824)



6  
(1828)




7  
(1829)



9  
(1831)



12  
(1834)



8  
(1830)



10  
(1832)




11  
(1833)




13  
(1835)

C IV y 9 住居跡① (7±2/3)

写真図版425 住居跡出土




C IV y 9 住居跡②



D IV c 9 住居跡①


写真図版426 住居跡出土




D IV c 9 住居跡②(16, 27(±2/9))

D IV n 9 住居跡①

写真図版427 住居跡出土




DIV n 9 住居跡②




DIV v 9 住居跡①

写真図版428 住居跡出土



D IV v 9 住居跡②(16、21(32/9))




D IV g 10 住居跡①

写真図版429 住居跡出土






D IV g 10住居跡②




D IV j 10住居跡①

写真図版430 住居跡出土




D IV j10住居跡②(22t±1/4 23t±2/9)




D IV I 10住居跡①

写真図版431 住居跡出土




23  
(2003)

D IV I 10住居跡②(13、16、18(±2/9))




D IV m 10住居跡①

写真図版432 住居跡出土




D IV m10住居跡②

写真図版433 住居跡出土





D IV m10住居跡③(45(±2/9 52(±1/4)

写真図版434 住居跡出土





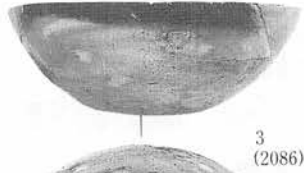



D IV m11住居跡①

写真図版435 住居跡出土

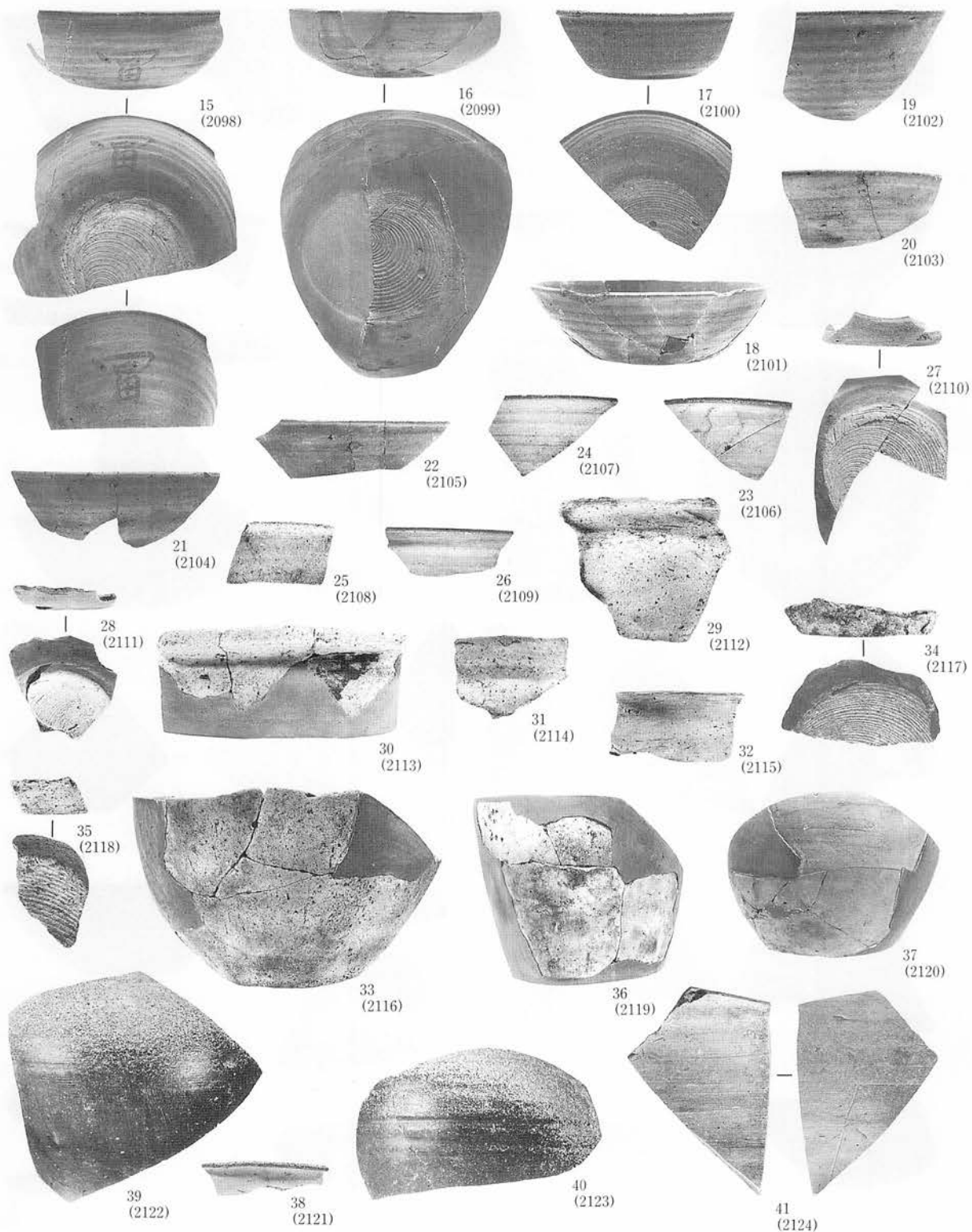


D IV m11住居跡②



D IV b 12住居跡①


写真図版436 住居跡出土




D IV b 12住居跡②(37、39、40±2/9)

写真図版437 住居跡出土






42  
(2125)



43  
(2126)



44  
(2127)

D IV b 12住居跡③




1  
(2128)



2  
(2129)



3  
(2130)



4  
(2131)



5  
(2132)



6  
(2133)



7  
(2134)



10  
(2137)



9  
(2136)




12  
(2139)



8  
(2135)



11  
(2138)




13  
(2140)



15  
(2142)



16  
(2143)



14  
(2141)



3  
(2146)



4  
(2147)

D IV i 12住居跡



1  
(2144)



2  
(2145)




5  
(2148)




6  
(2149)

D IV n 13住居跡①

写真図版438 住居跡出土




D IV n 13住居跡②





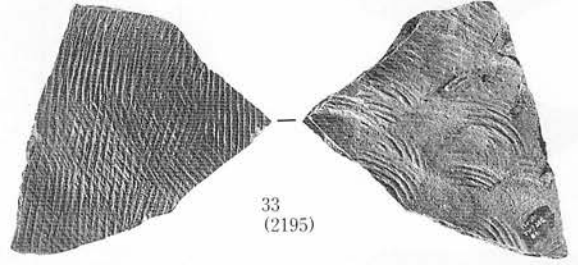



D IV g 23住居跡①

写真図版439 住居跡出土





D IV § 23 住居跡② (27+2/9)

写真図版440 住居跡出土




D IV g 23住居跡③ (35(±2/9))




C V u 21住居跡

写真図版441 住居跡出土A. B




C V r 25住居跡




C VI P 4 住居跡①(13(±2/9))

写真図版442 住居跡出土




C VI P 4 住居跡②(18、19、32(12/9))

写真図版443 住居跡出土




C VI P 4 住居跡③



C VI r 6 住居跡①(18(±1/4))


写真図版444 住居跡出土




C VI r 6 住居跡②(17、19、21、22(+1/4 20、27(+2/9))

写真図版445 住居跡出土

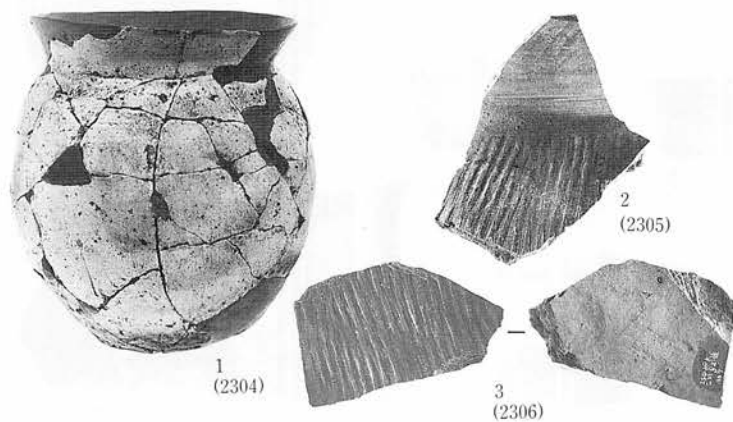





C VI r 6 住居跡③ (39, 40(±2/9))



C VI p 7 住居跡




C VI g 21 住居跡 (1(±2/9))




C VI f22 住居跡①

写真図版446 住居跡出土




C VI f 22住居跡②




C VI e 24住居跡①

写真図版447 住居跡出土




C VI e 25住居跡①(11:2/9)

写真図版448 住居跡出土




C VI f 2 住居跡




C VII c 3 住居跡① (6~9は2/9)

写真図版449 住居跡出土




C VII c 3 住居跡② (10、12、13(±2/9))

B 7 x 7 住居跡




C VII b 7 住居跡



B VII v 8 住居跡


写真図版450 住居跡出土




B VII v 8 住居跡②(11、19(±2/9))

C VII e 8 住居跡

写真図版451 住居跡出土




C VII b 9 住居跡 (2 ± 1/4 3 ~ 5 ± 2/9)



B VII v 12 住居跡①


写真図版452 住居跡出土



D VII v 12住居跡②

写真図版453 住居跡出土






B VII v 12住居跡③(26, 35(±2/9))

B VII w14住居跡①

写真図版454 住居跡出土



4  
(2477)



5  
(2478)



6  
(2479)




7  
(2480)



8  
(2481)



9  
(2482)




10  
(2483)



11  
(2484)




12  
(2485)



14  
(2487)



13  
(2486)




6  
(2493)

B VII w 14住居跡②



1  
(2488)



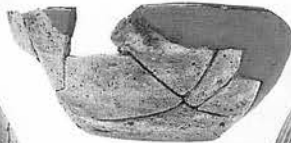
3  
(2490)



4  
(2491)



1  
(2488)



2  
(2489)




5  
(2492)




4  
(2491)

B VII s 16住居跡

写真図版455 住居跡出土




C VII a 17住居跡




C VII c 18住居跡①

写真図版456 住居跡出土




C VII c 18住居跡

写真図版457 住居跡出土



C VII c 18住居跡③(46、47、49(±2/9))

写真図版458 住居跡出土




C VII ○ 19住居跡(6、7(±2/9))




B VIII | 10住居跡①(6(±1/4))

写真図版459 住居跡出土



B VIII | 10住居跡②(7、8(±1/4))


写真図版460 住居跡出土




B VIII § 13住居跡①

写真図版461 住居跡出土







B VIII § 13 住居跡②



A XI × 2 住居跡 - 1




A XI × 2 住居跡 - 2




A XI 9 7 住居跡

写真図版462 住居跡出土




A XI 9 7 住居跡②(111±1/4 151±2/9)

写真図版463 住居跡出土




B XI a 15住居跡(15、16(±2/9))

写真図版464 住居跡出土

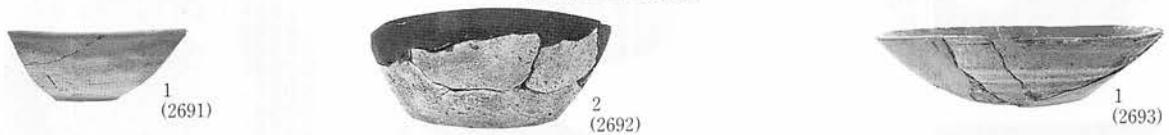


A XI 918住居跡①


写真図版465 住居跡出土



A XI q 18住居跡②




A XI p21住居跡




A XI P 23住居跡①

写真図版466 住居跡出土




A XI P 23住居跡②




A XI r 24住居跡

写真図版467 住居跡出土

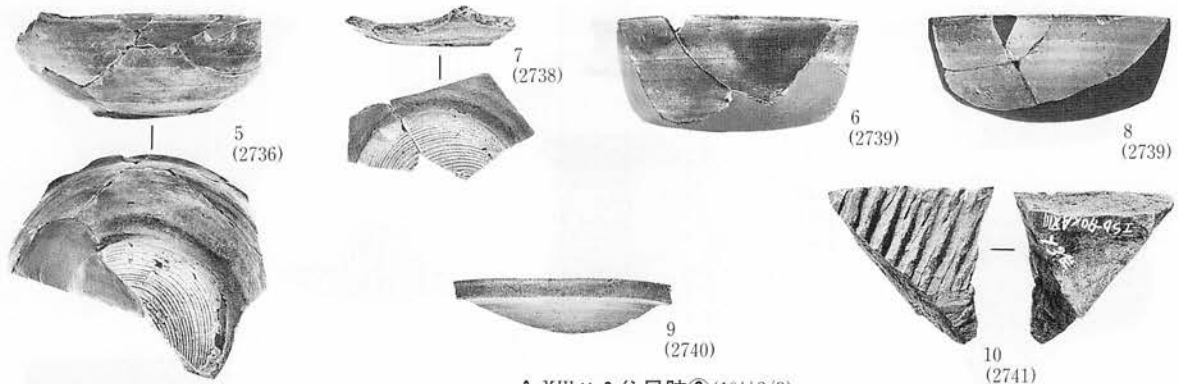


B XIII b 1 住居跡




A XIII Y 3 住居跡①

写真図版468 住居跡出土




A XIII y 3 住居跡② (10±2/3)



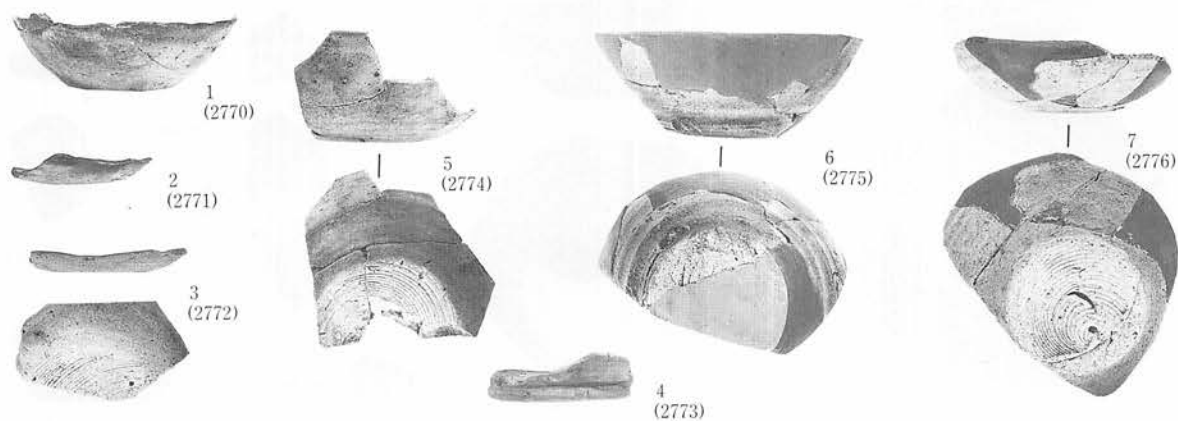
B XIII b 3 住居跡①

写真図版469 住居跡出土






B XIII b 3 住居跡②(18(±2/9 28(±2/3))




A XIII x 6 住居跡①

写真図版470 住居跡出土



A XIII × 6 住居跡②(13、14、28(±2/9))


写真図版471 住居跡出土




29  
(2798)



30  
(2799)



32  
(2801)



31  
(2800)

A XIII x 6 住居跡③



1  
(2802)



1  
(2803)



2  
(2804)



3  
(2805)



1  
(2808)



2  
(2809)



A XIII y 6 住居跡



3  
(2806)



5  
(2807)

A XIII u 10 住居跡



1  
(2810)



2  
(2811)



3  
(2812)



5  
(2814)



6  
(2815)



8  
(2817)



7  
(2816)



9  
(2818)



10  
(2819)



11  
(2820)



4  
(2813)



12  
(2821)



13  
(2822)




14  
(2823)



16  
(2825)


B XIII b 12 住居跡①

写真図版472 住居跡出土




B XIII b 12住居跡② (21、22、27、28 $\pm$ 1/4 23、24 $\pm$ 2/9)

写真図版473 住居跡出土



B XIII b 12住居跡③(29、30、34 $\pm$ 1/4 35、36、37 $\pm$ 2/9)


写真図版474 住居跡出土



B XIII b 12住居跡④(55、57、58、60(≠2/9))

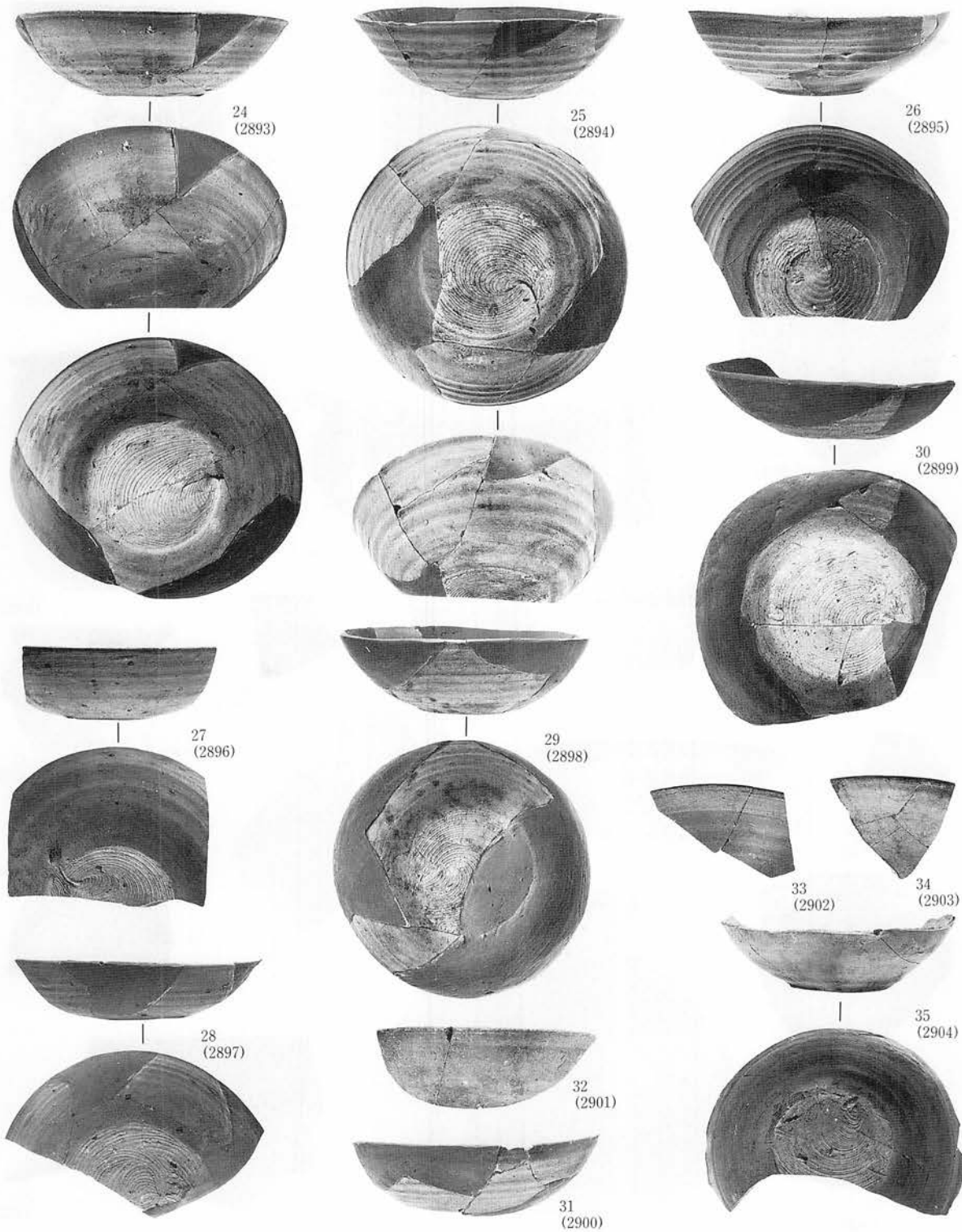
B XIII b 15住居跡①

写真図版475 住居跡出土



B XIII b15住居跡②


写真図版476 住居跡出土



B XIII b 15住居跡③


写真図版477 住居跡出土






B XIII b 15住居跡④(37、39、40、53 $\pm$ 1/4 38 $\pm$ 2/9)

写真図版478 住居跡出土




B XIII b 15住居跡⑤



B XIII a 18住居跡①(5 ± 1/4)


写真図版479 住居跡出土



B XIII a 18住居跡②(6(±1/4))


A XIII y 22住居跡①

写真図版480 住居跡出土



A XIII Y 22住居跡②

写真図版481 住居跡出土



A XIII Y 22住居跡③

写真図版482 住居跡出土



41  
(2988)



42  
(2989)



43  
(2990)



44  
(2991)



45  
(2992)




46  
(2993)




47  
(2994)



48  
(2995)




50  
(2997)



49  
(2996)



53  
(3000)



51  
(2998)




52  
(2999)



54  
(3001)


A XIII y22住居跡④(41~43、45~50、53~54(±2/9))

写真図版483 住居跡出土



A XIII Y 22住居跡⑤(68~71、73(±2/9))

写真図版484 住居跡出土



81  
(3028)



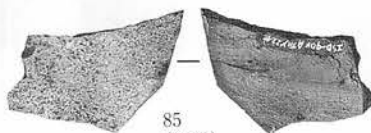
82  
(3029)



84  
(3031)



87  
(3034)



85  
(3032)



83  
(3030)



88  
(漆紙)



86  
(3033)

A XIII Y 22住居跡⑥(81±1/4)



1  
(3035)



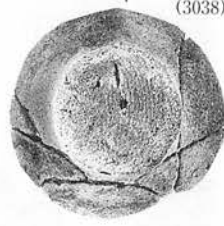
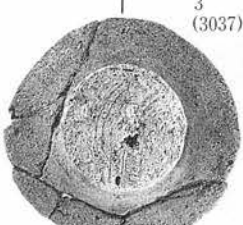
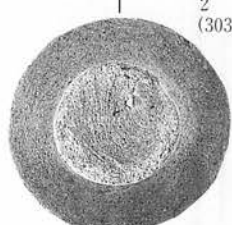
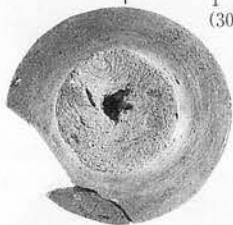
2  
(3036)



3  
(3037)



4  
(3038)



5  
(3039)

B XIII e 22住居跡



1  
(3040)



2  
(3041)



3  
(3042)



5  
(3044)



6  
(3045)

A XIV x 2住居跡

写真図版485 住居跡出土







1  
(3185)



1  
(3187)



3  
(3189)



2  
(3188)



4  
(3190)

D III o 25 住居跡状



2  
(3186)

D III u 23 住居跡状



1  
(3191)



3  
(3193)



4  
(3194)



1  
(3196)

2  
(3197)



2  
(3192)



5  
(3195)

D IV o 2 住居跡状



4  
(3199)

3  
(3198)



5  
(3200)



1  
(3205)




2  
(3206)




6  
(3201)

7  
(3202)

D IV i 7 住居跡状



D IV c 14 住居跡状①



1  
(3203)

2  
(3204)


D IV i 8 住居跡状

写真図版486 住居跡状出土

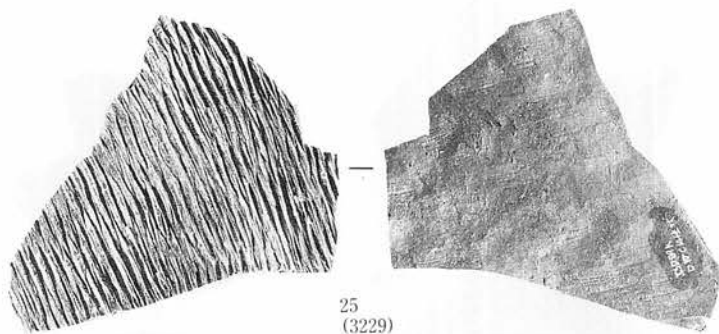


D IV c 14住居跡状②


写真図版487 住居跡状出土




26  
(3230)




25  
(3229)



29  
(3233)



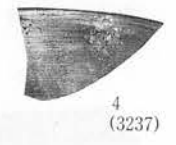


27  
(3231)





28  
(3232)

D IV c 14住居状③



写真図版488 住居跡状出土



D IV j 21住居跡状



B VII t 12住居跡状



A XIII x 7 住居跡状

写真図版489 住居跡状出土



1  
繩(108)

D I Y 25土坑



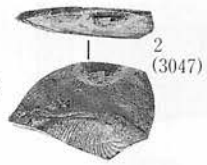
2  
(3246)

E II b 1土坑



1  
2  
(3046)


D II s 8土坑



2  
3  
(3047)



3  
(3048)



1  
(3252)




2  
(3253)



3  
(3254)



4  
(3255)



5  
(3256)




6  
(3257)



7  
(3258)



8  
(3259)



9  
(3260)



10  
(3261)



11  
(3262)



12  
(3263)



14  
(3265)



13  
(3264)



16  
(3267)



18  
(3269)



17  
(3268)



15  
(3266)




19  
(3270)



E III f 1土坑①

写真図版490 土坑出土(平安時代)




E III f 1 土坑②




E III i 4 土坑①

写真図版491 土坑出土(平安時代)




E III i 4 土坑②



D III x 10 土坑

写真図版492 土坑出土(平安時代)



D III p12土坑

写真図版493 土坑出土(平安時代)



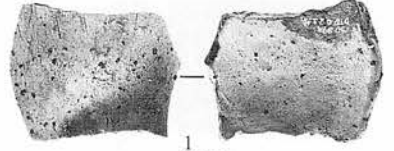


1  
(3341)

D III t 19 土坑




2  
(3342)



1  
(3343)

D IV o 2 土坑-1



1  
(3344)

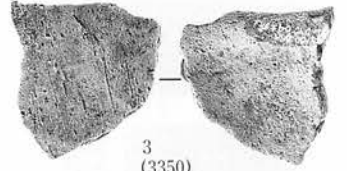
D IV o 2 土坑-2



1  
(3346)



2  
(3347)



3  
(3350)



1  
(3345)

D IV m 7 土坑

D IV j 9 土坑



1  
(3348)



2  
(3349)



5  
(3352)




4  
(3351)

D IV o 9 土坑



1  
(3353)



3  
(3355)



1  
(3357)



2  
(3358)

D IV P 9 土坑-2



2  
(3354)



4  
(3356)

D IV P 9 土坑-1



1  
(3359)



2  
(3360)



3  
(3361)



4  
(3362)



5  
(3363)



6  
(3364)



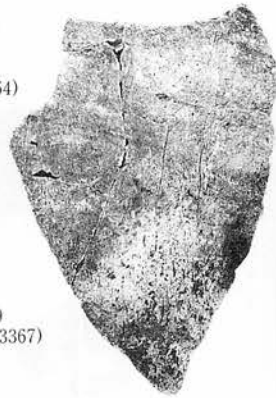
7  
(3365)




8  
(3366)



9  
(3367)




10  
(3368)





11  
(3369)

D IV m 10 土坑①

写真図版494 土坑出土(平安時代)




D IV m 10土坑②



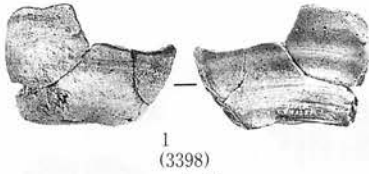
写真図版495 土坑出土(平安時代)




C V t 21 土坑 - 1




C V t 22 土坑 - 1



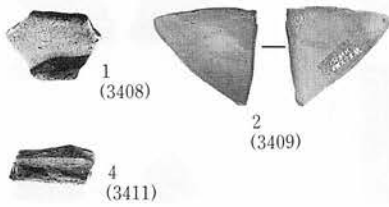

C V t 22 土坑 - 2




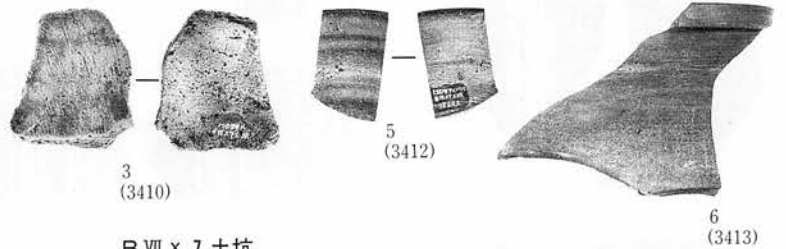
C V u 23 土坑 - 2




C V v 23 土坑



B VII x 7 土坑




B VII x 8 土坑



C VII f 11 土坑

写真図版496 土坑出土(平安時代)



1  
(3419)

A XI Y 13 土坑 - 2



1  
(3420)



2  
(3421)



3  
(3422)



4  
(3423)



5  
(3424)



6  
(3415)



7  
(3426)

A XIII Y 3 土坑 - 1



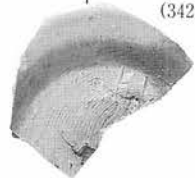
1  
(3427)



2  
(3428)



3  
(3429)



4  
(3430)

B XIII a 13 土坑




1  
(3431)



2  
(3432)


B XIII - d 16 土坑

写真図版497 土坑出土(平安時代)

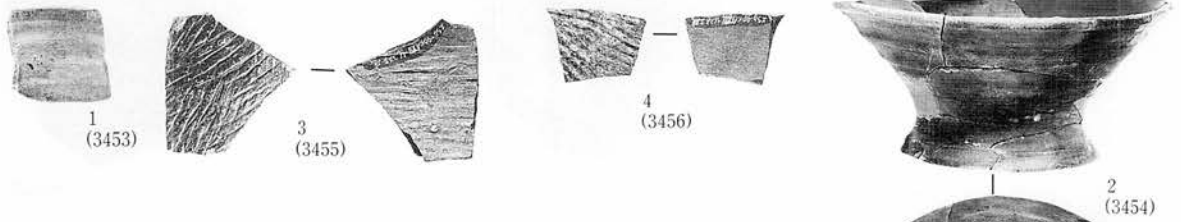


D 1 w23井戸①


写真図版498 井戸出土(平安)



D I w 23井戸②



A XII u 22井戸

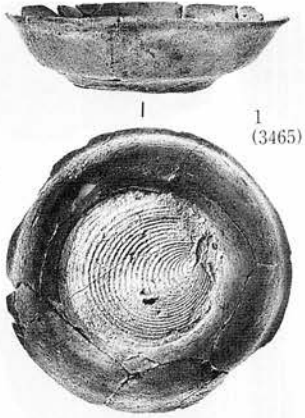


A XIII x 8 炭窯

A XIII x 10 炭窯

A XIII y 11 炭窯

写真図版499 井戸(平安)・炭窯(平安)出土



1  
(3465)

A XI q 7 墓埴



1  
(3470)



2  
(3471)

B VIII r 6 甕棺



3  
(3469)



2  
(3468)



1  
(3467)

D IV q 10 合せ口甕棺



2  
(3473)




1  
(3472)



3  
(3474)

B VIII t 12 甕棺


写真図版500 墓埴(平安)甕棺(平安)




方形周溝

写真図版501 方形周溝遺構出土






写真図版502 溝跡(平安)出土




D II r 12溝②



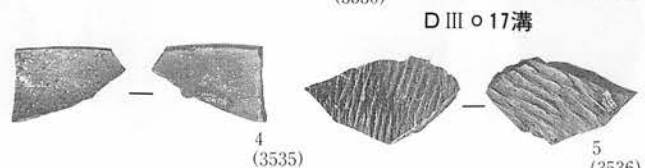
E III e 3溝



D III u 10溝




D III o 14溝



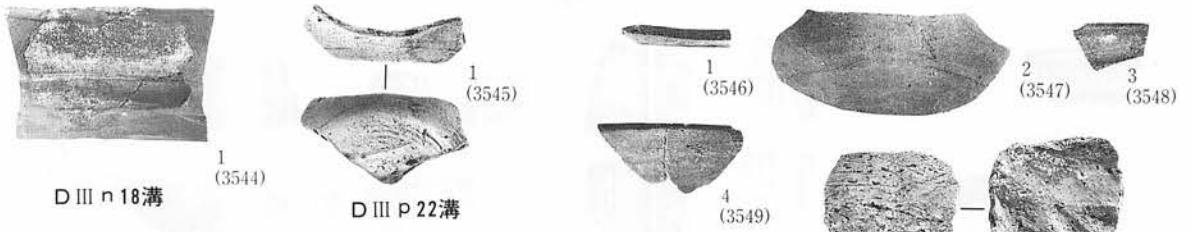
D III o 17溝

D III p 17溝

写真図版503 溝跡(平安)出土




D III m 18 溝




D III n 18 溝

D III P 22 溝




D III r 25 溝




D IV i 2 溝①

写真図版504 溝跡(平安)出土




写真図版505 溝跡(平安)出土

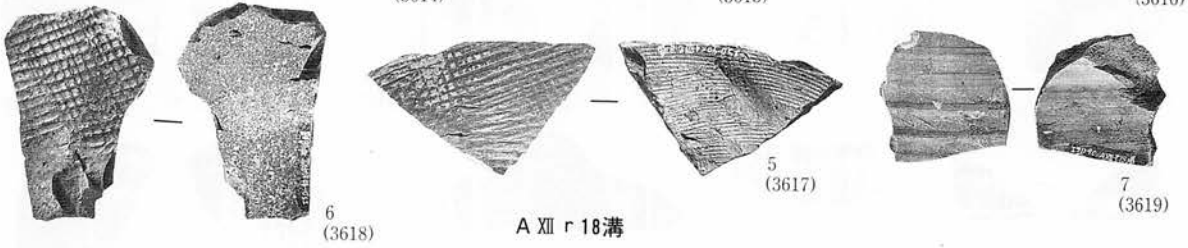


D V I 8 溝-1②


C V × 14 溝



C VII g 3 溝




A XII r 18 溝



A XIII s 6 溝


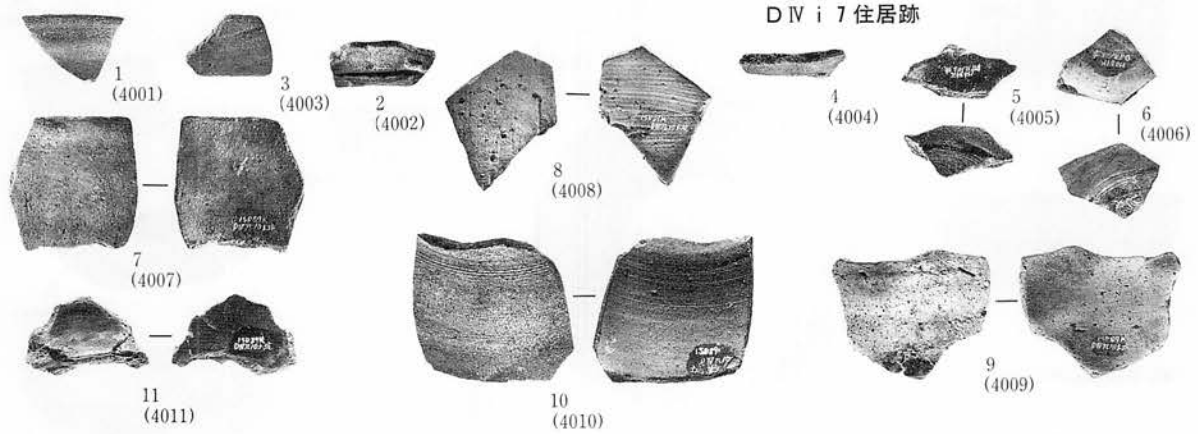




A XIII s 8 溝



A XIII v 22 溝


写真図版506 溝跡(平安)出土




D III o 18墓塚 (馬の墓)

A XII r 18塚


写真図版507 柱穴群(平安)・住居跡・土坑・墓塚・塚出土



写真図版508 烟跡(平安)・遺構外出土・遺物




土師器坏②



赤烧坏

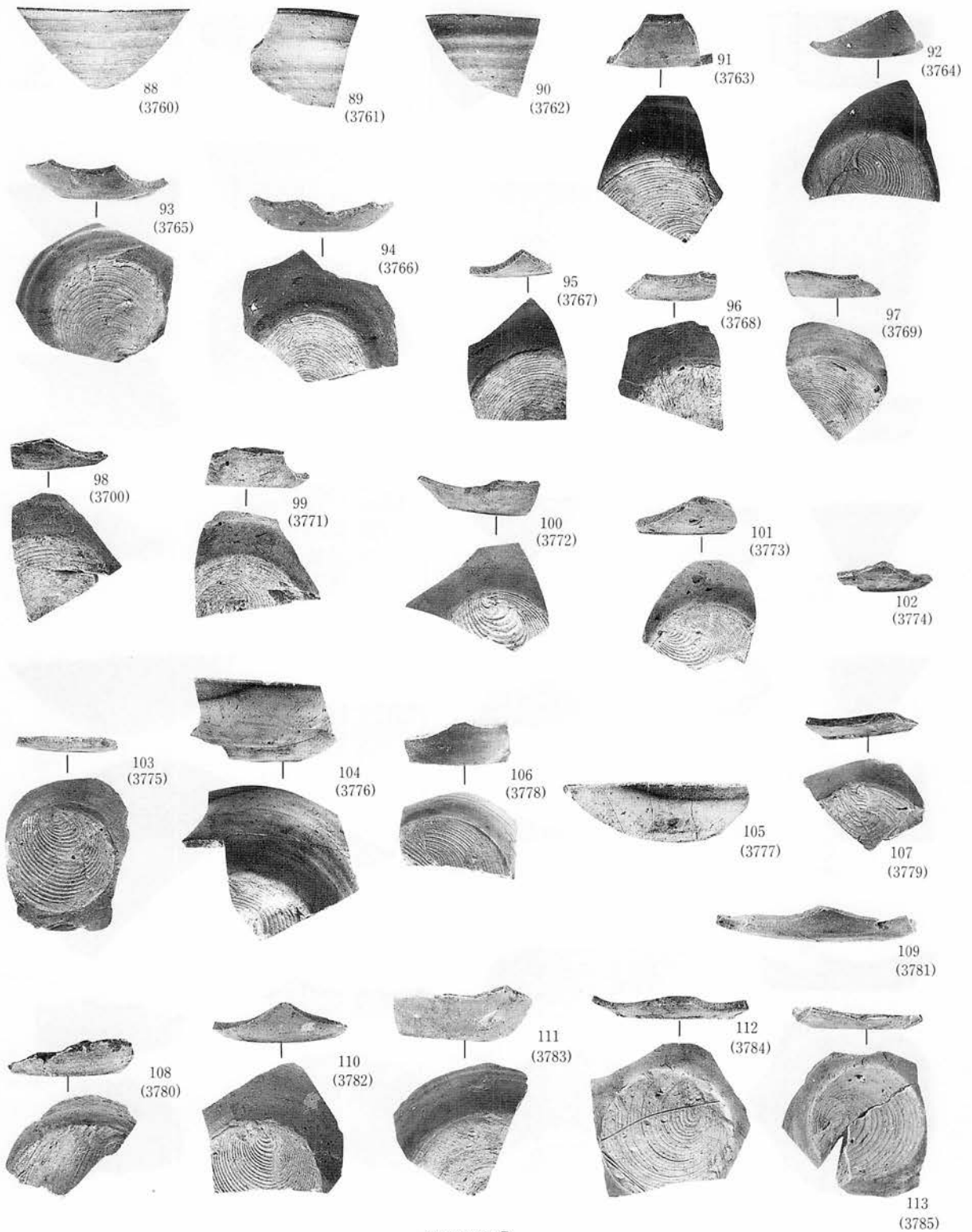
写真図版509 遺構外出土遺物






赤焼坏②

写真図版510 遺構外出土遺物



須恵器坏①

写真図版511 遺構外出土遺物



須恵器坏②

写真図版512 遺構外出土遺物



144  
(3816)



145  
(3817)



146  
(3818)


須恵器坏③




147  
(3819)



148  
(3820)



149  
(3821)



150  
(3822)



151  
(3823)




153  
(3825)



154  
(3826)



152  
(3824)



159  
(3831)



160  
(3832)




155  
(3827)



156  
(3828)



159  
(3831)



157  
(3829)



158  
(3830)




159  
(3831)



160  
(3832)



161  
(3833)



163  
(3835)



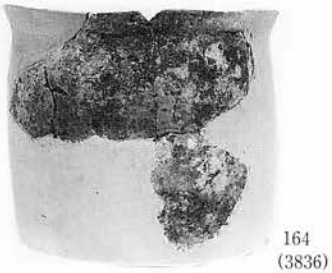
165  
(3837)



166  
(3838)



162  
(3834)



164  
(3836)




167  
(3839)



168  
(3840)


土師器甕①

写真図版513 遺構外出土遺物




土師器甕②

写真図版514 遺構外出土遺物




土師器甕③

写真図版515 遺構外出土遺物



213  
(3885)



215  
(3887)



214  
(3886)



216  
(3888)



217  
(3889)



218  
(3890)



219  
(3891)




220  
(3892)

土師器壺④




221  
(3893)



222  
(3894)



223  
(3896)



224  
(3895)



225  
(3897)



226  
(3898)



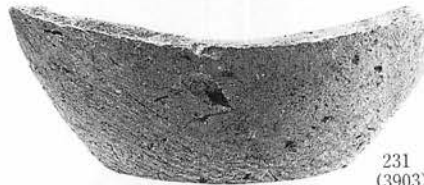
227  
(3899)



228  
(3900)



229  
(3901)



231  
(3903)



230  
(3902)



232  
(3904)



233  
(3905)



234  
(3906)




235  
(3907)




236  
(3908)

須恵器壺①

写真図版516 遺構外出土遺物




須恵器甕②




須恵器拓本

写真図版517 遺構外出土遺物

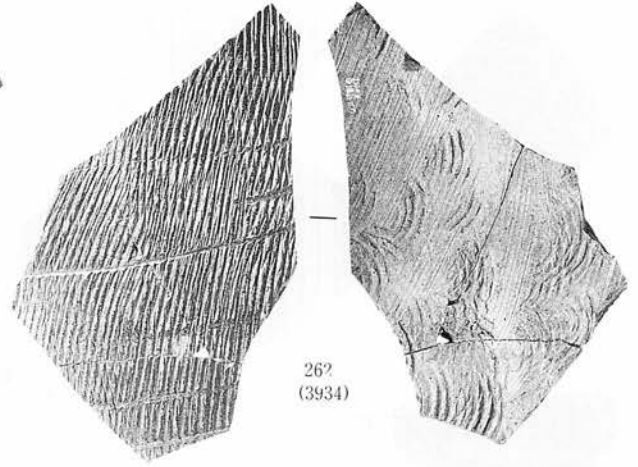




260  
(3932)




261  
(3933)




262  
(3934)




263  
(3935)



264  
(3936)




265  
(3937)




266  
(3938)




267  
(3939)



268  
(3940)



272  
(3944)



269  
(3941)




270  
(3942)




271  
(3943)


写真図版518 遺構外出土遺物



写真図版519 遺構外出土遺物



写真図版520 遺構外出土遺物



293  
(3965)



294  
(3966)



295  
(3967)




296  
(3968)




298  
(3970)




297  
(3969)




299  
(3971)




300  
(3972)




301  
(3973)




302  
(3974)




304  
(3976)



303  
(3975)



307  
(3979)




305  
(3977)



306  
(3978)



写真図版521 遺構外出土遺物

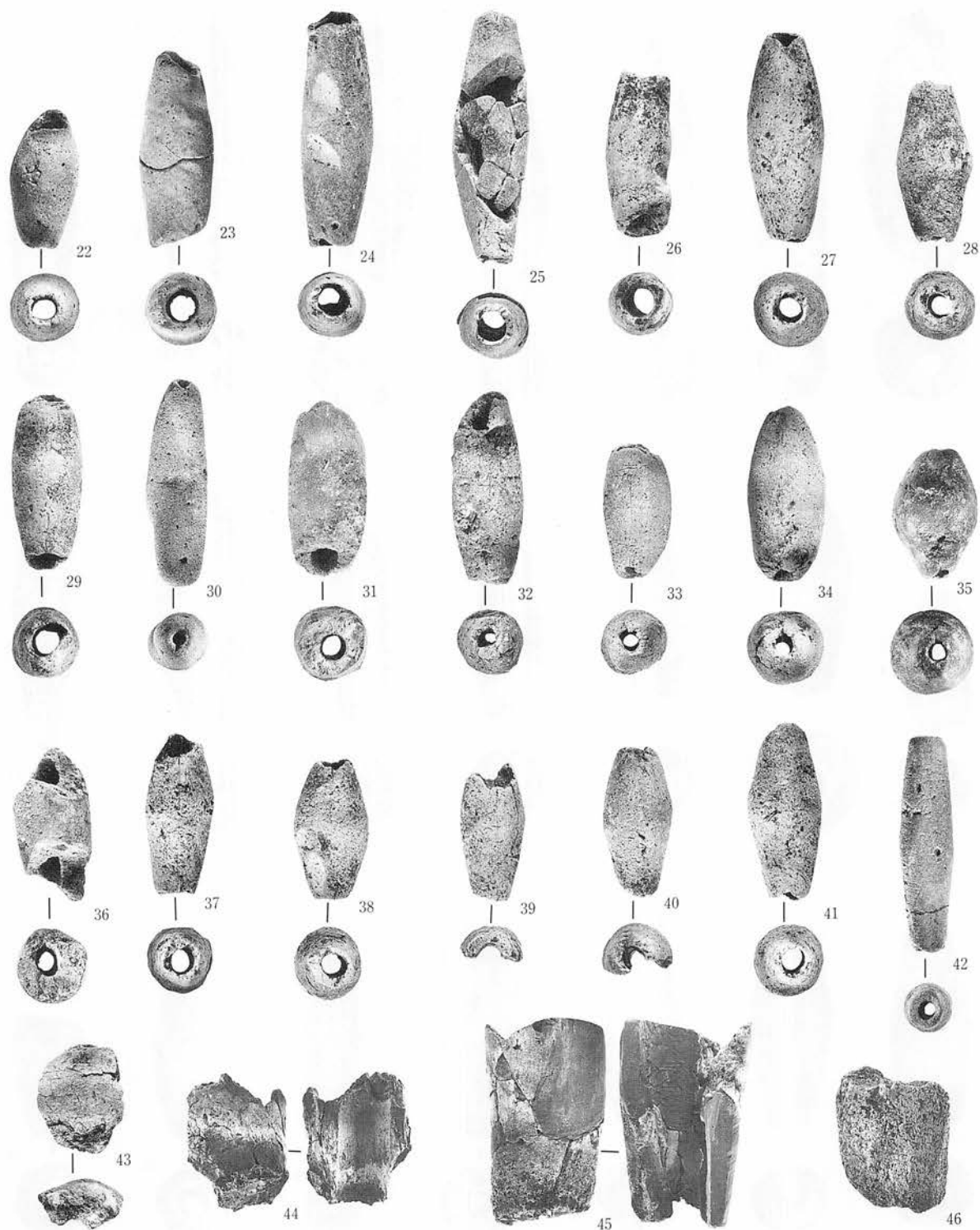


写真図版522 遺構外出土遺物



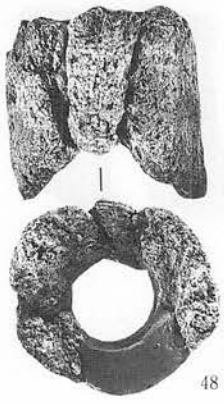
土錘

写真図版523 土製品



土錘・羽口

写真図版524 土製品



48



47



53



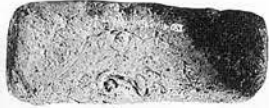
51



49



52



55



54



56

羽口・埴・紡錘車


写真図版525 土製品(平安)






砥石

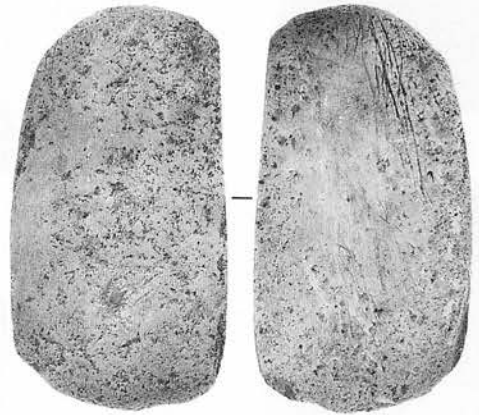
写真図版526 石器製品



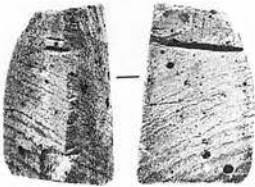
104



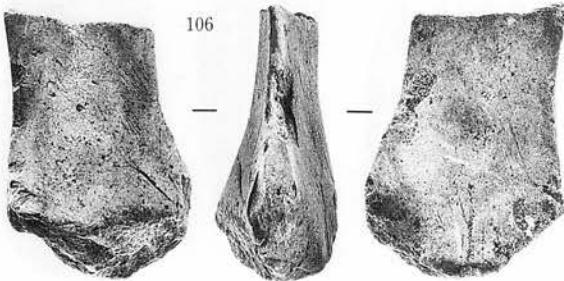
103



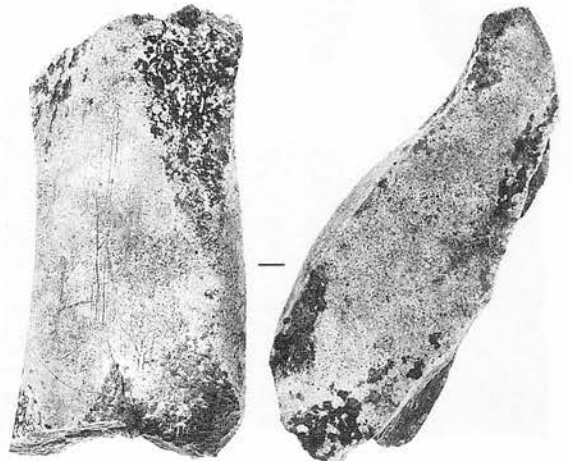
102



105




106




108

砥石

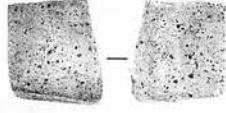
写真図版527 石器製品




107



109




111



113



112




110





117



116



115



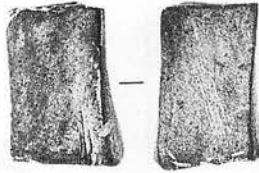
120

砥石


写真図版528 石器製品・墓壙(平安)




121



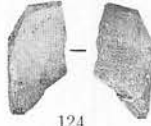
122



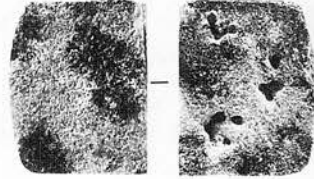
123



126



124




125

A. 砥石



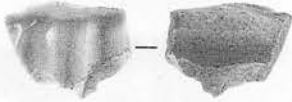
D V i 5 (炭化物)



D V j 10カマド (炭化物)



A XIII y 22 (炭化物)



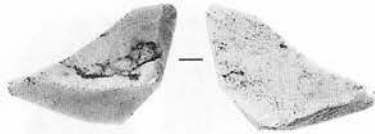
D III u grid (磁器)



人の歯



馬の歯



C VII c 18住 (磁器)



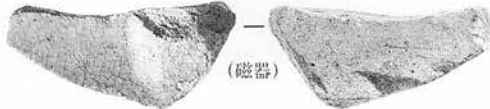
人の歯



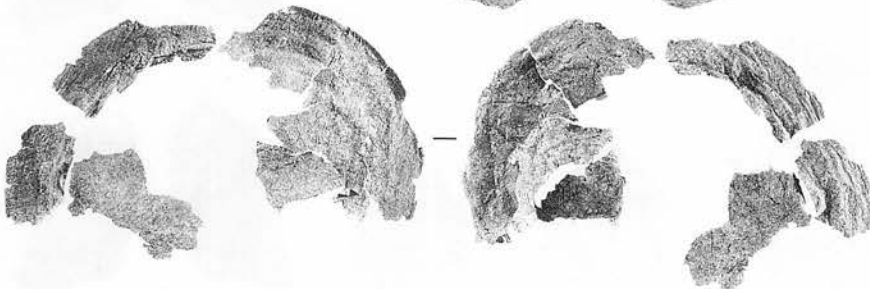
馬の歯



E III e 2 住 (磁器)



(磁器)




B XIII e 22 (漆膜)



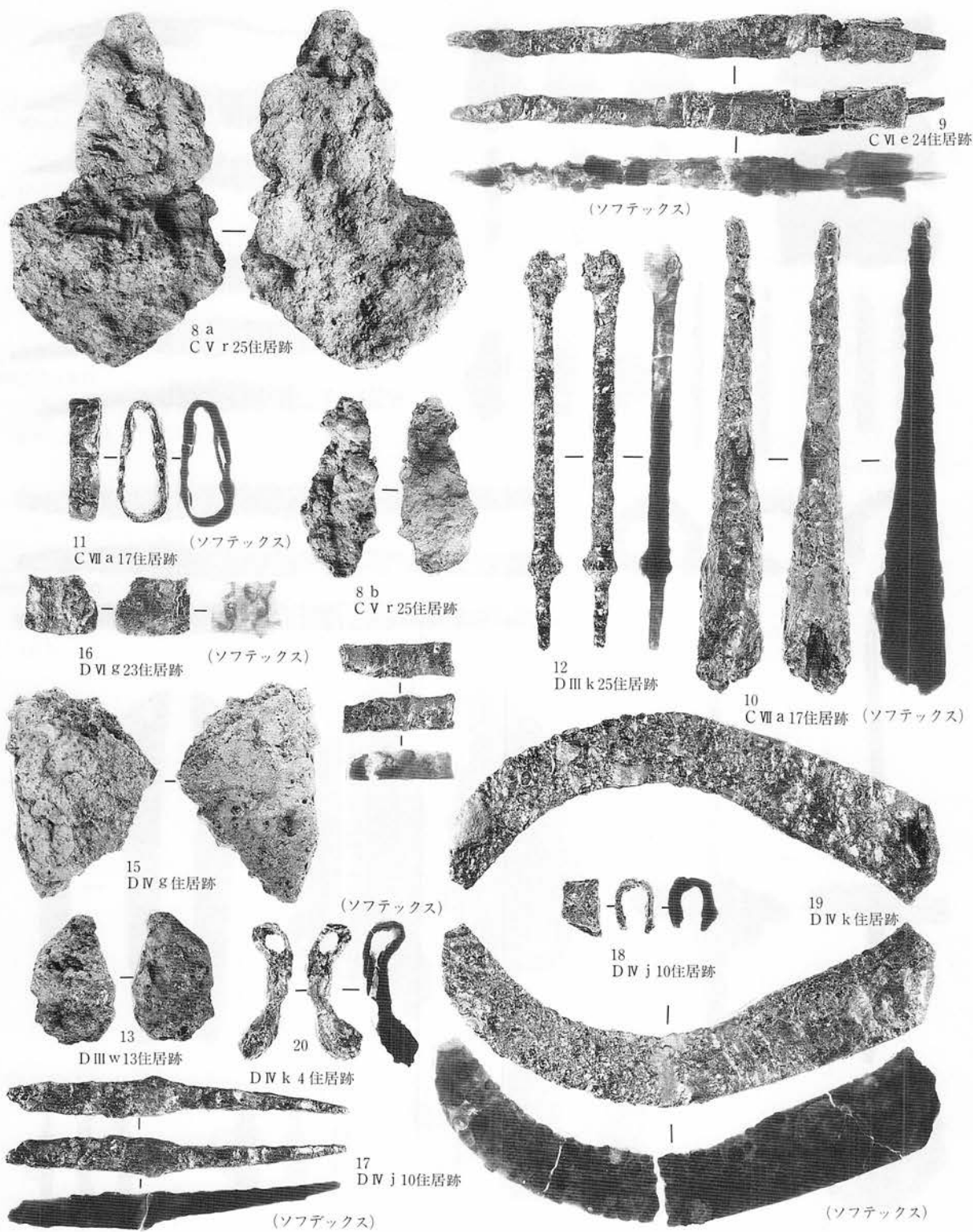
B XIII b 12 (骨)

B. その他


写真図版529 石器製品・その他



写真図版530 鉄製品



写真図版531 鉄製品



写真図版532 鉄製品




39  
E III c 14 墓塚




(ソフテックス)



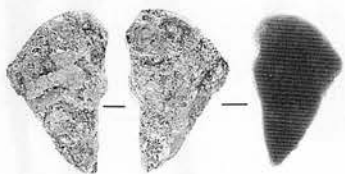
37  
E III i 2 住居跡



43  
粗掘 (ソフテックス)

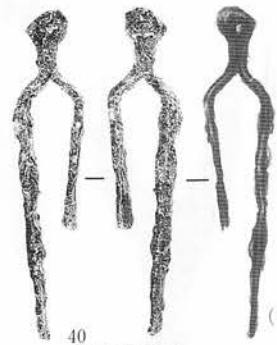


36 a  
E III i 2 住居跡



38  
D IV m 10 土坑

(ソフテックス)




40  
E III c 14 墓塚

(ソフテックス)

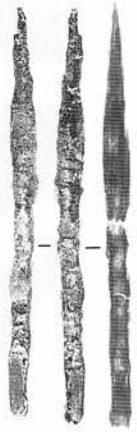


36 b  
E III i 2 住居跡



42  
方形周溝No.14

(ソフテックス)



41  
E III c 14 墓塚


(ソフテックス)



44  
粗掘

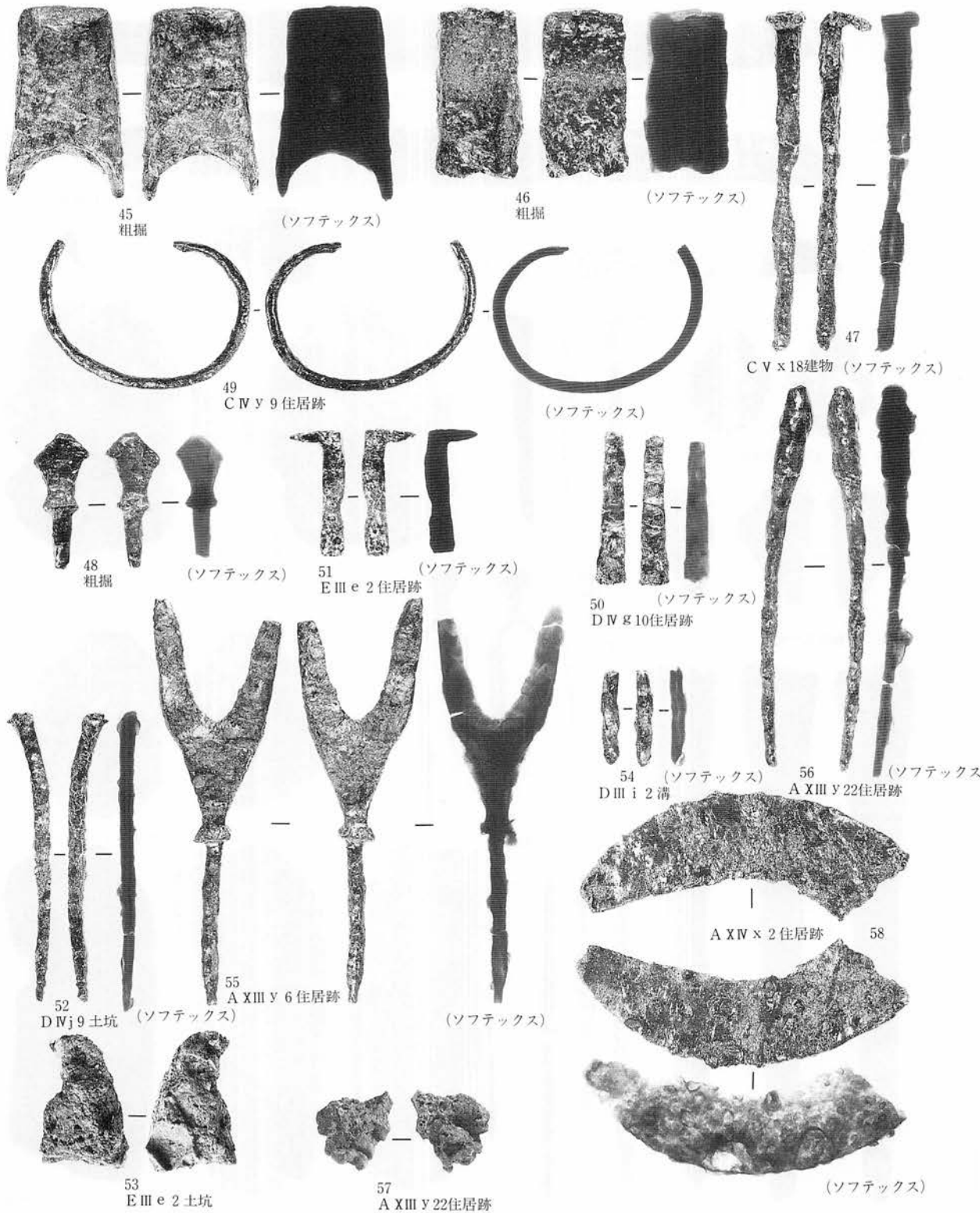


(ソフテックス)

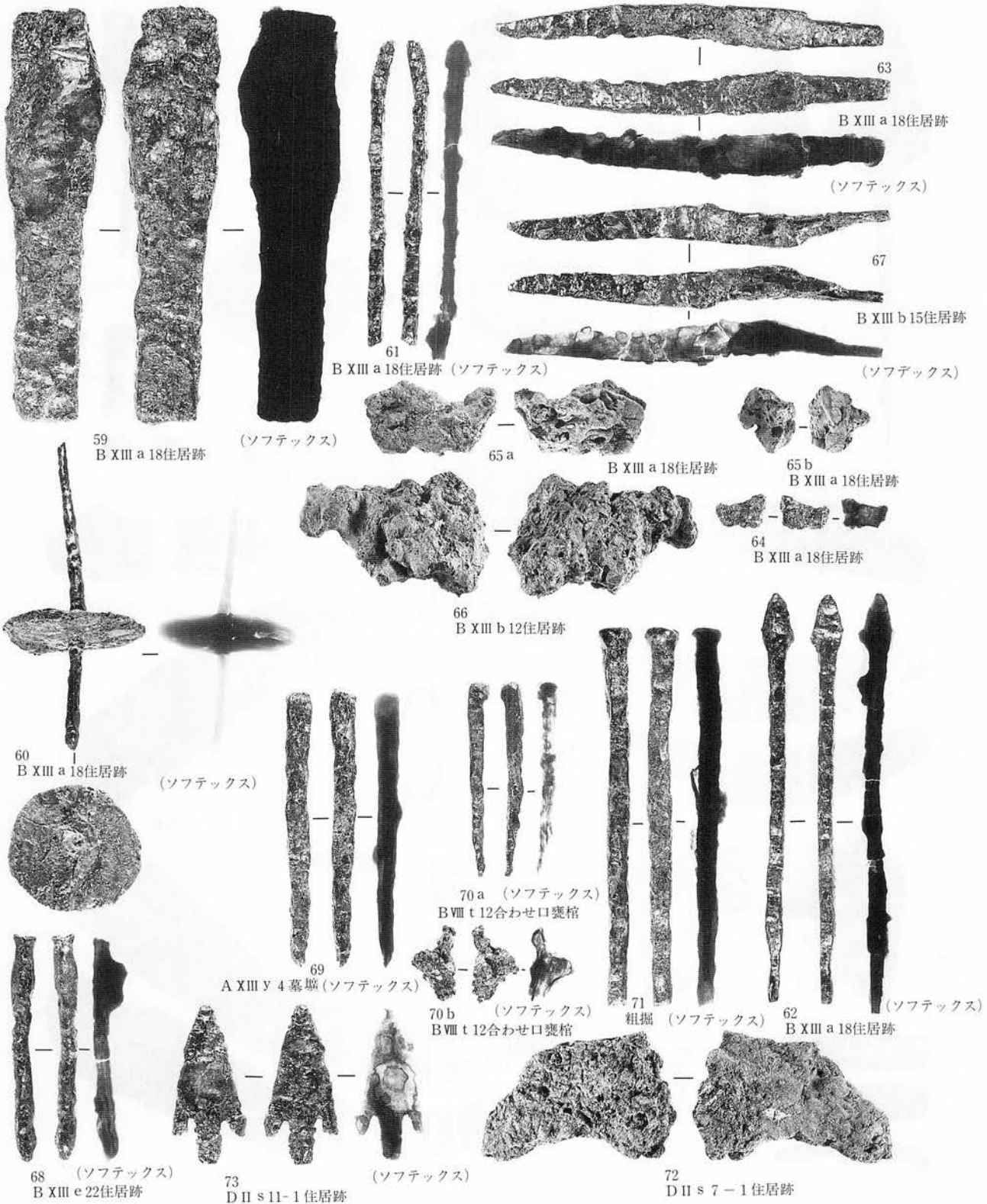


写真図版533 鉄製品







写真図版534 鉄製品




写真図版535 鉄製品




写真図版536 鉄製品



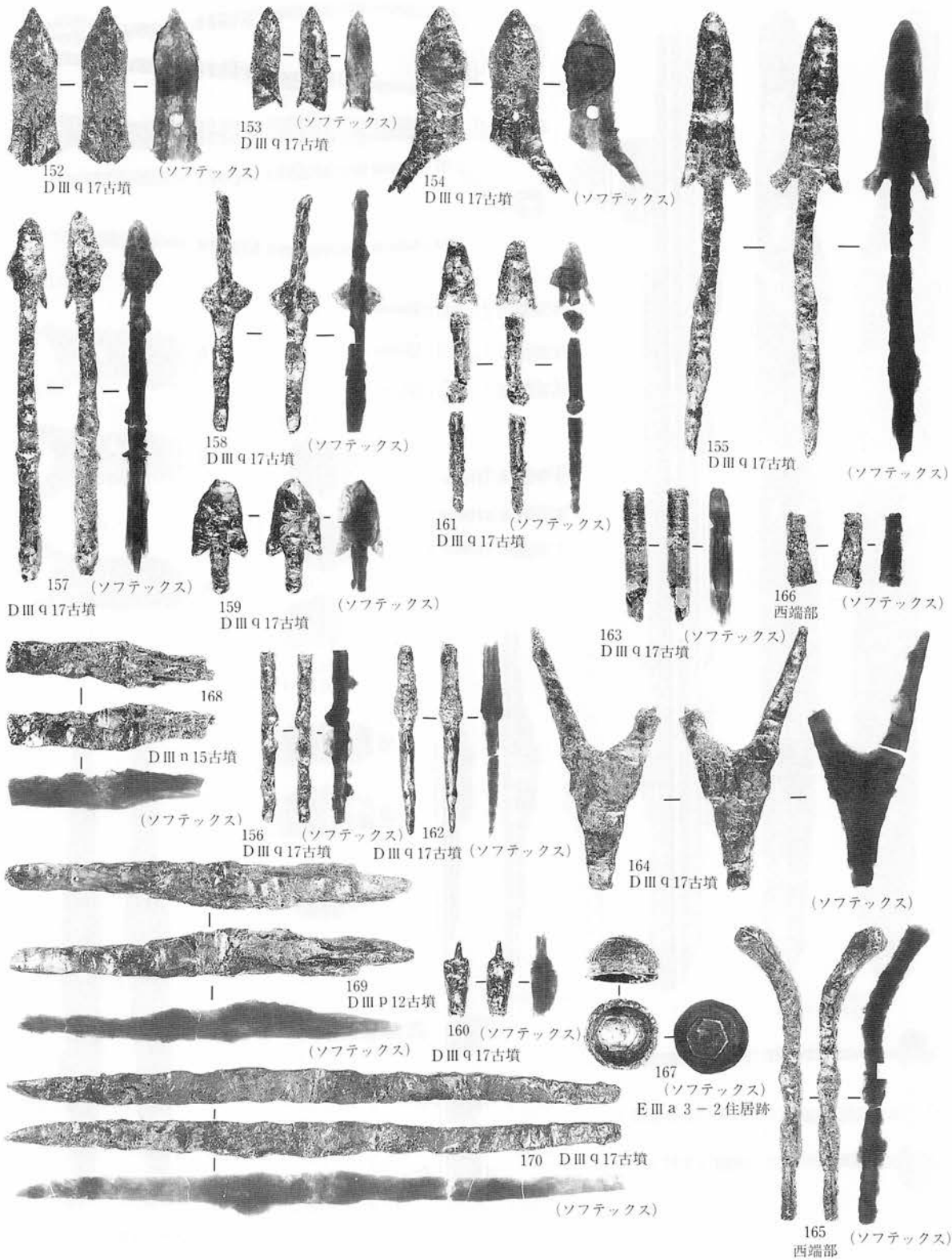
写真図版537 鉄製品






写真図版538 鉄製品



写真図版539 鉄製品




写真図版540 鉄製品



A XIII r 4 - 1 集石

写真図版541 鉄製品・古銭





写真図版542 鉄製品・古銭

---

---

岩手県文化振興事業団埋蔵文化財調査報告書第214集

## 岩崎台地遺跡群発掘調査報告書

東北横断自動車道秋田線建設関連遺跡発掘調査  
(第4分冊 写真図版編)

印刷 平成7年3月20日

発行 平成7年3月25日

発行 財団法人岩手県文化振興事業団埋蔵文化財センター  
〒020 盛岡市下飯岡11-185  
TEL (0196) 38-9001

印刷 川口印刷工業株式会社  
〒020 盛岡市本町通2-13-8  
TEL (0196) 23-3351