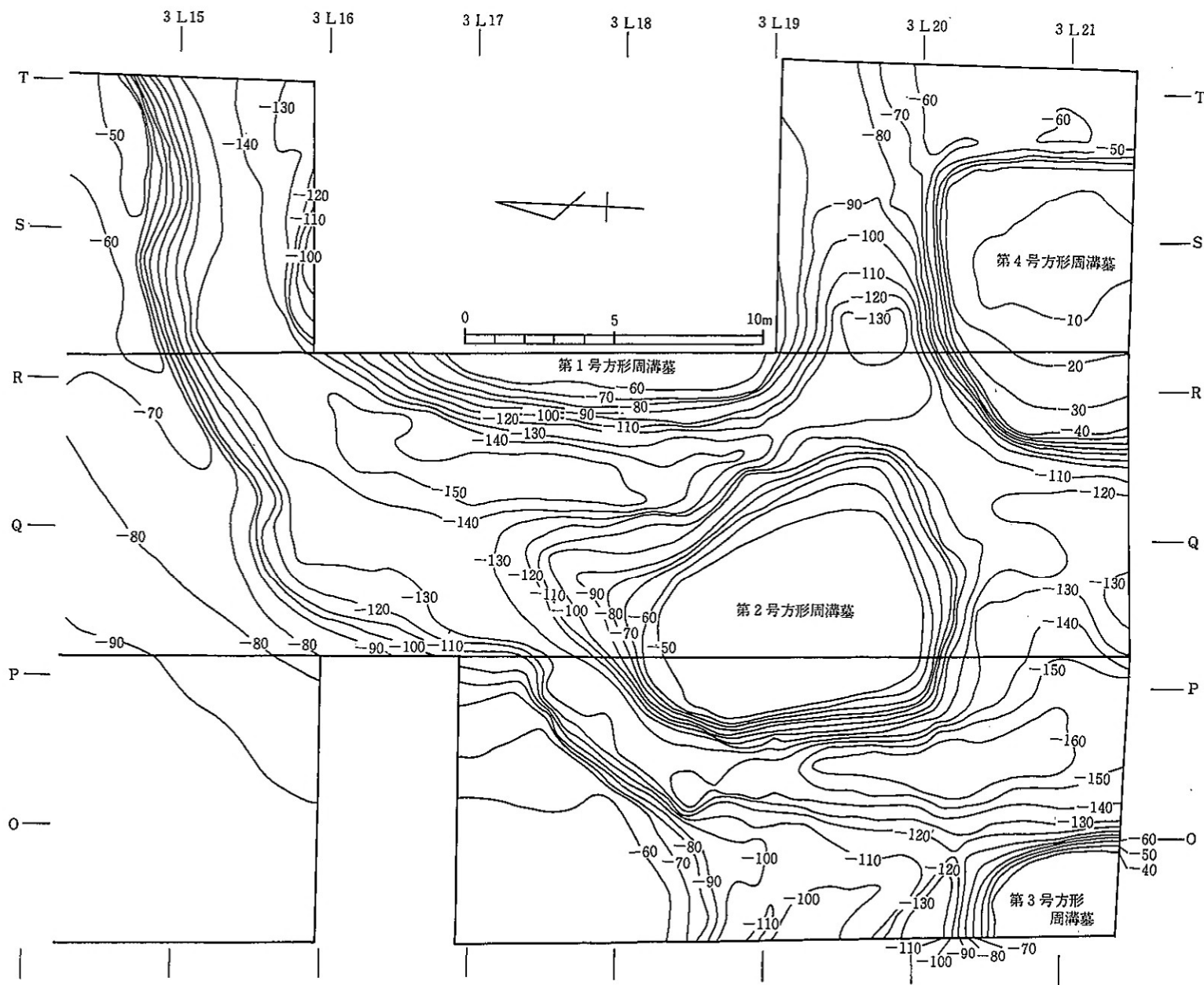
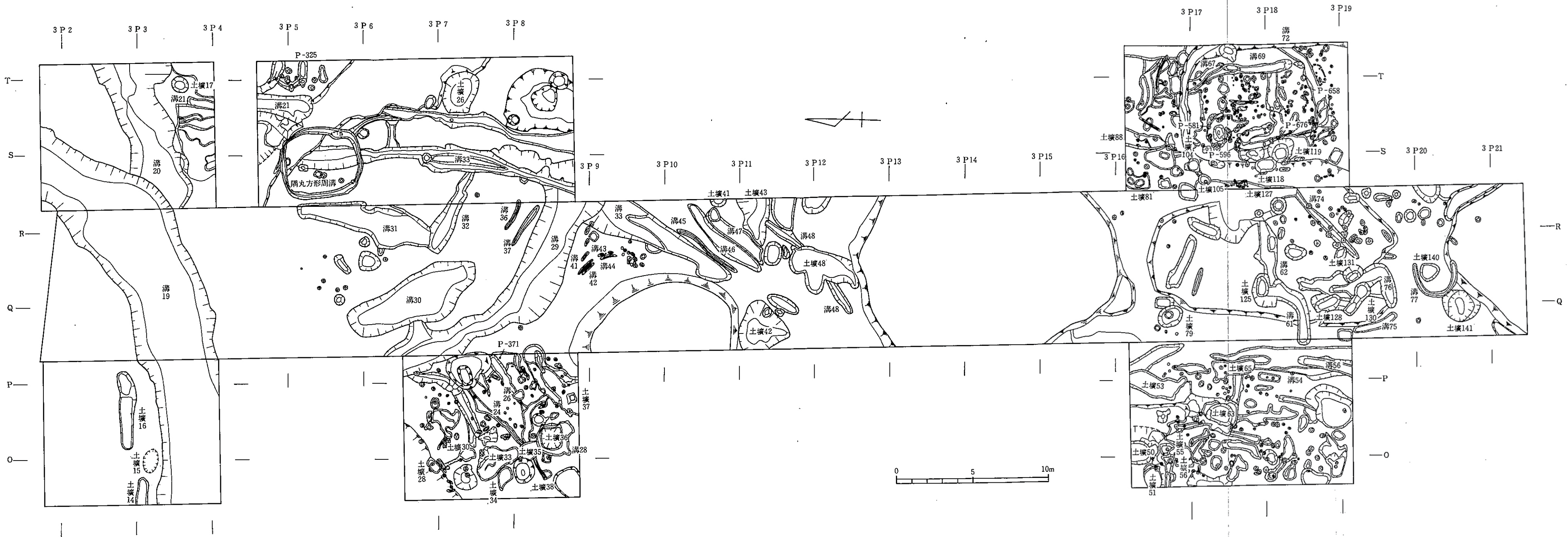


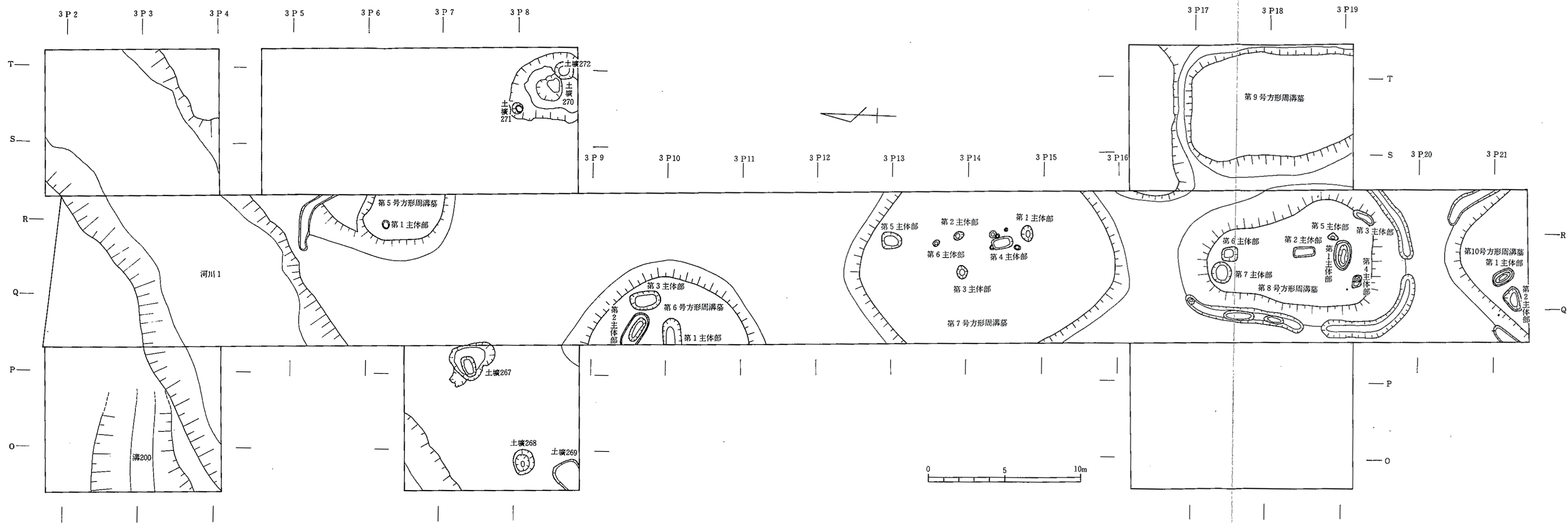
図三 A地区  
弥生時代中期遺構面Ⅱ 方形周溝墓測量図



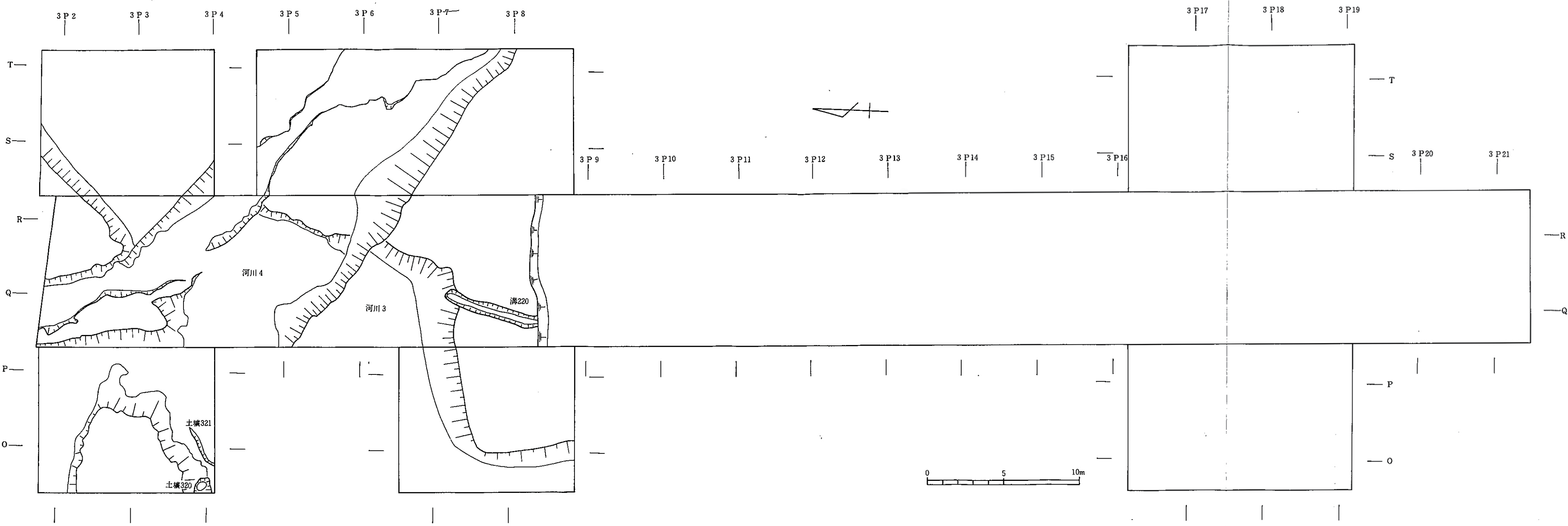
※図面上の数値はT.Pcmを示す。

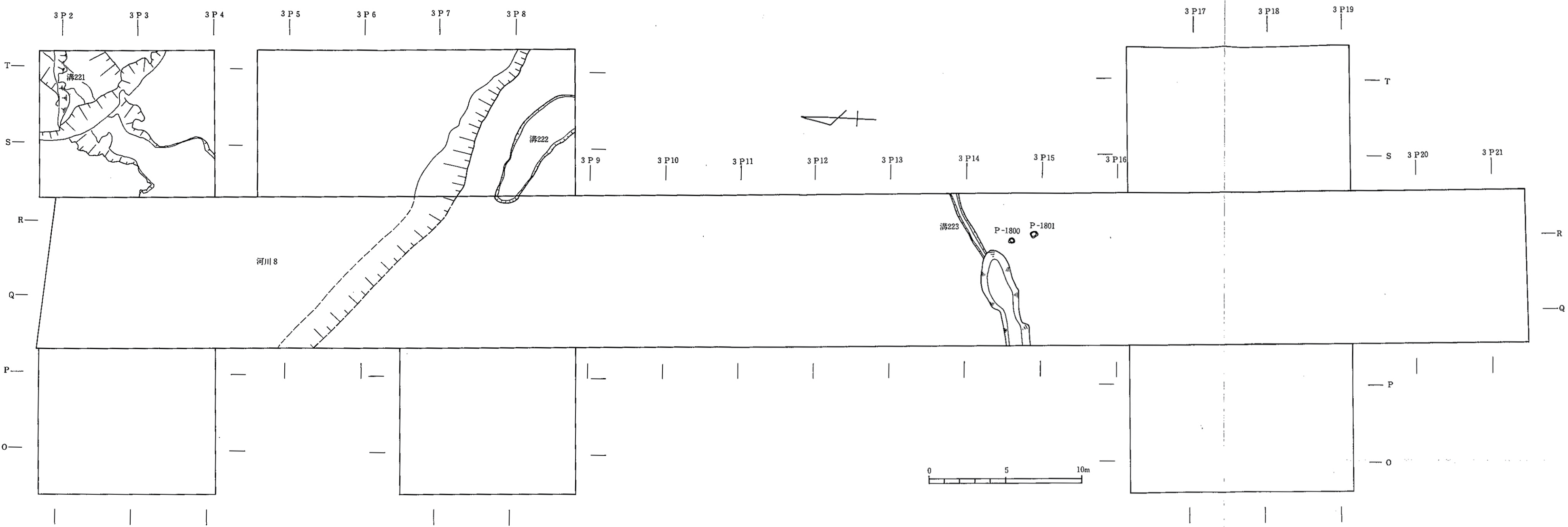




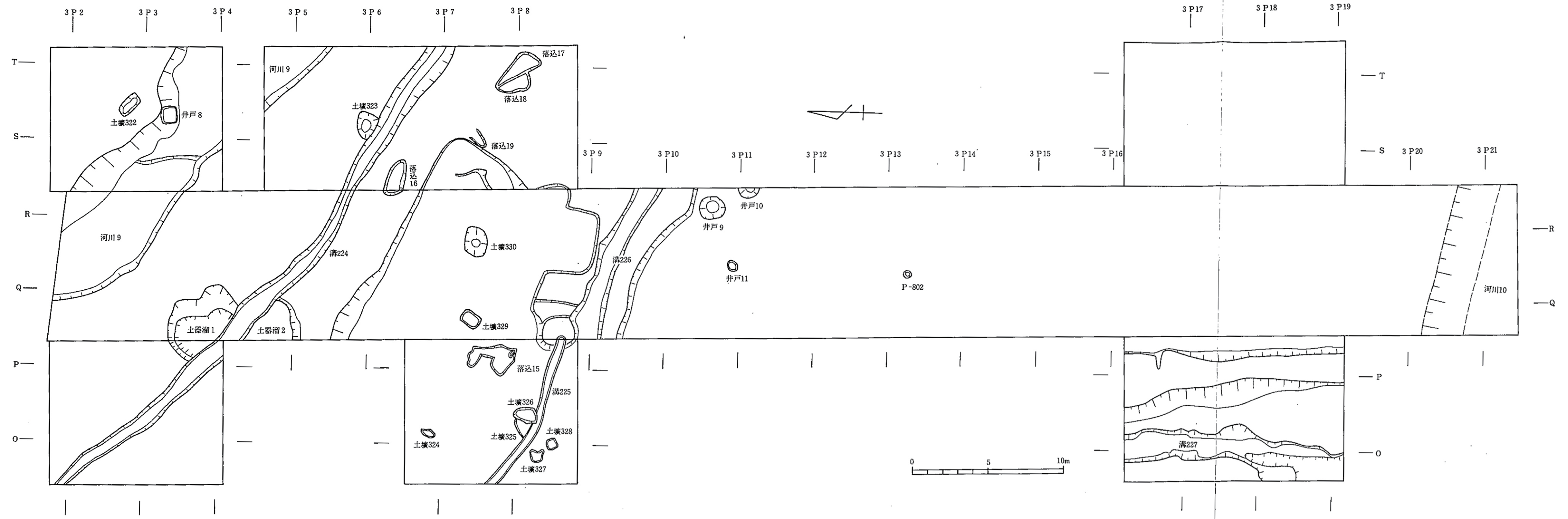


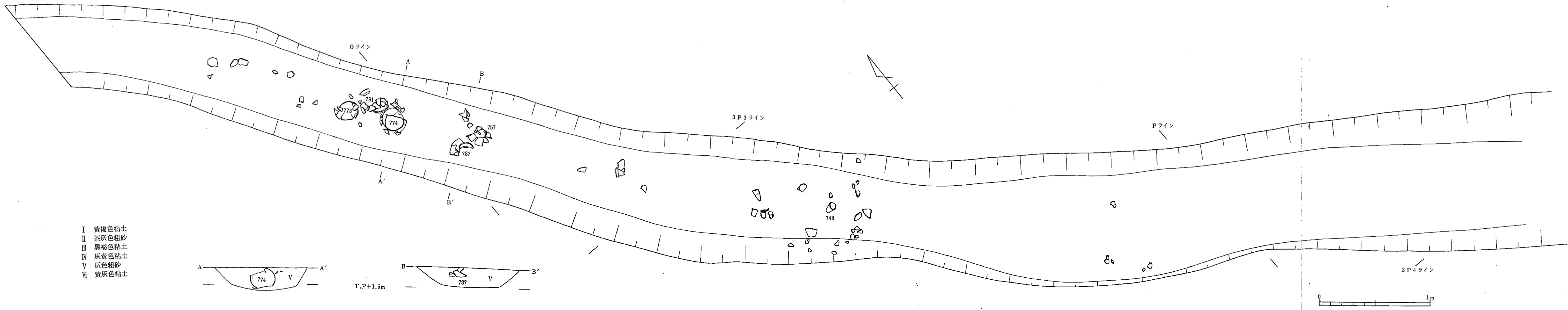









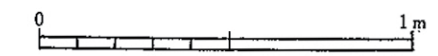



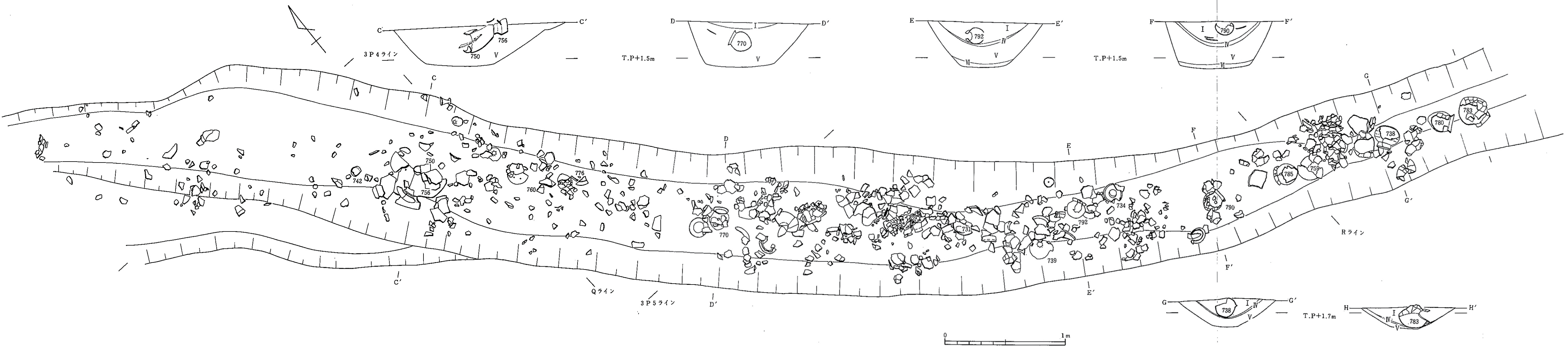


- I 黄褐色粘土
- II 茶灰色粗砂
- III 黒褐色粘土
- IV 灰黄色粘土
- V 灰色粗砂
- VI 黄灰色粘土



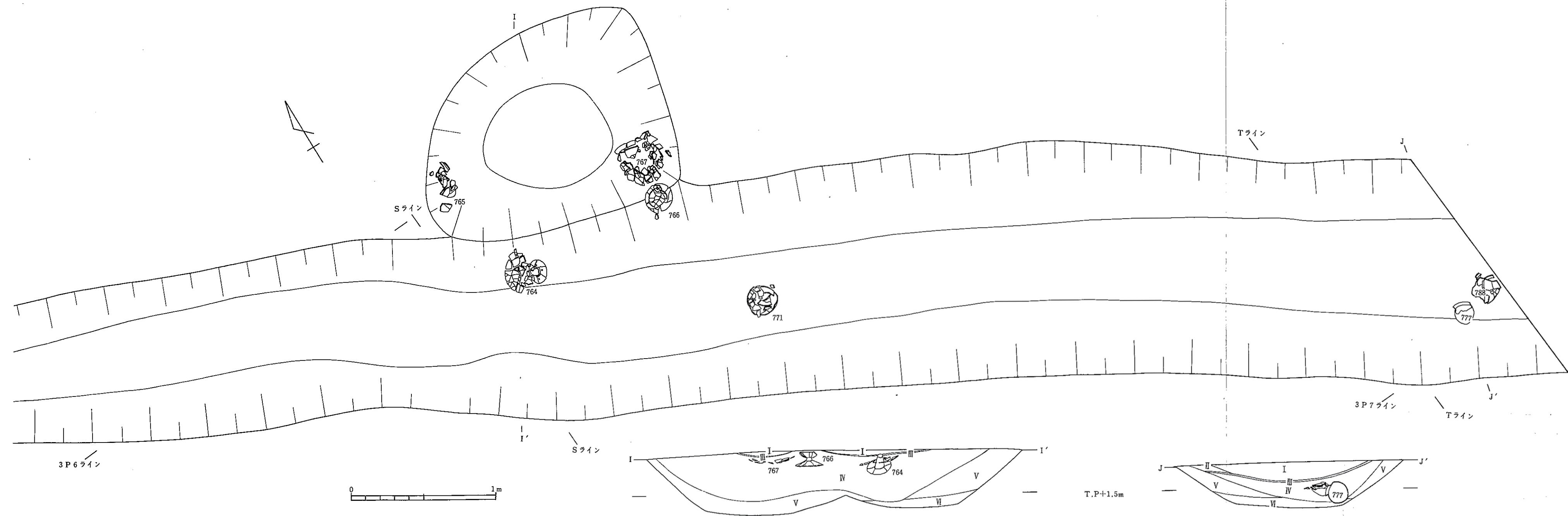
T.P+1.5m



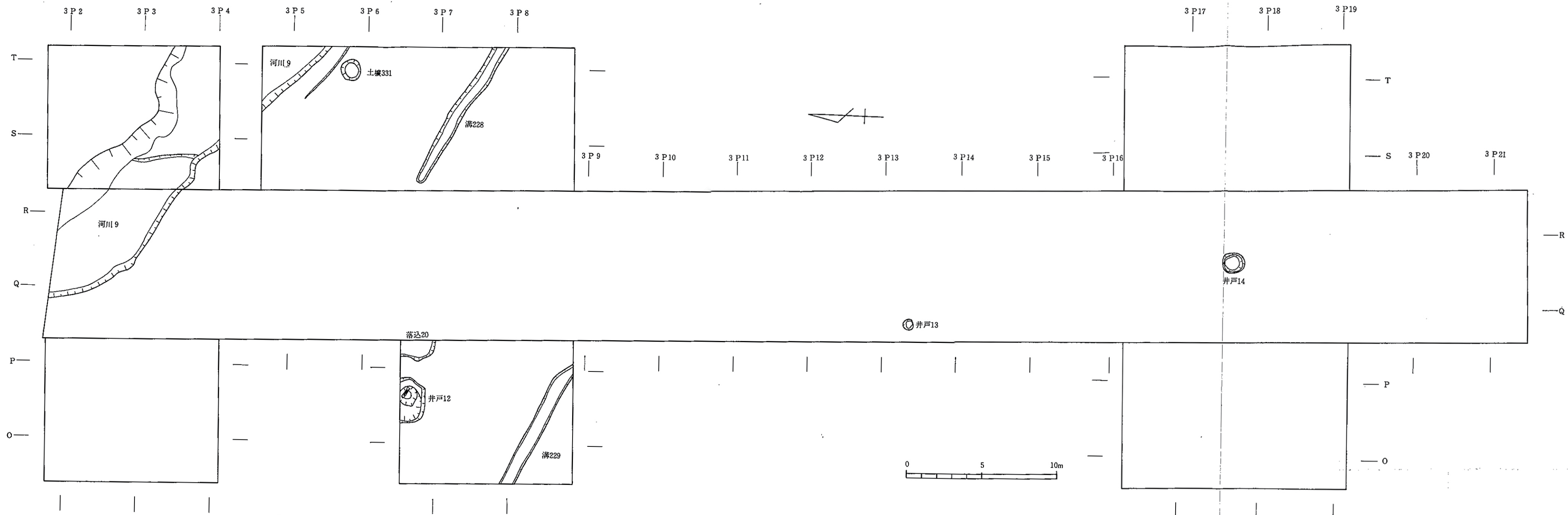


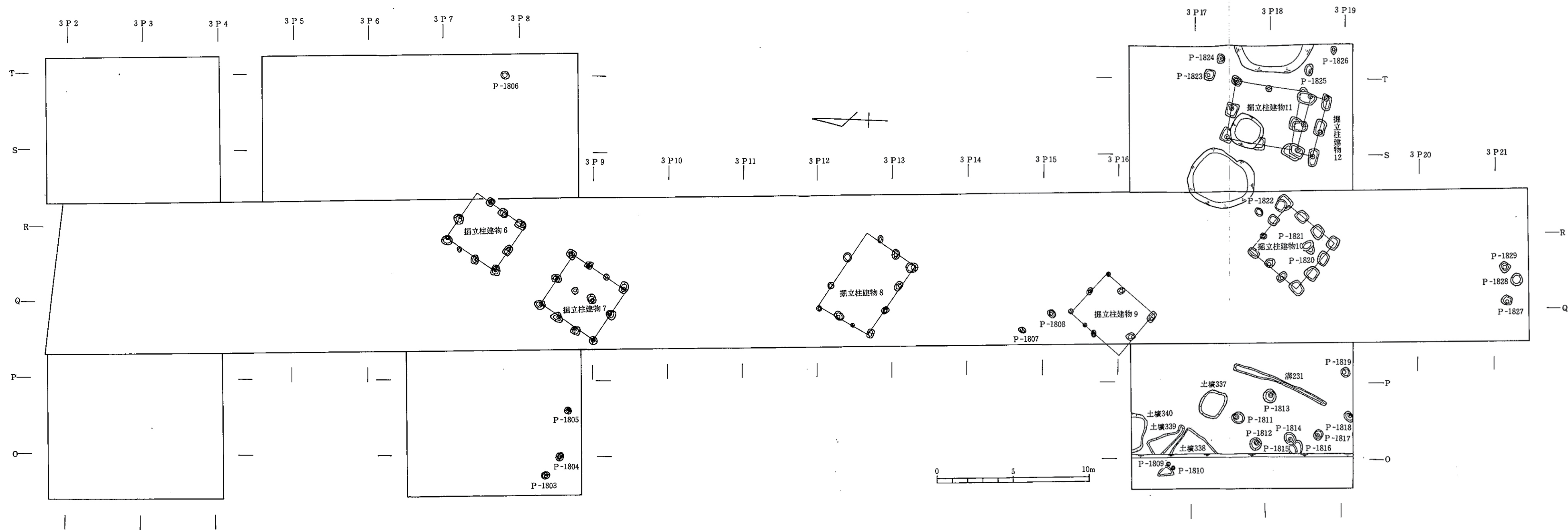
0 1m

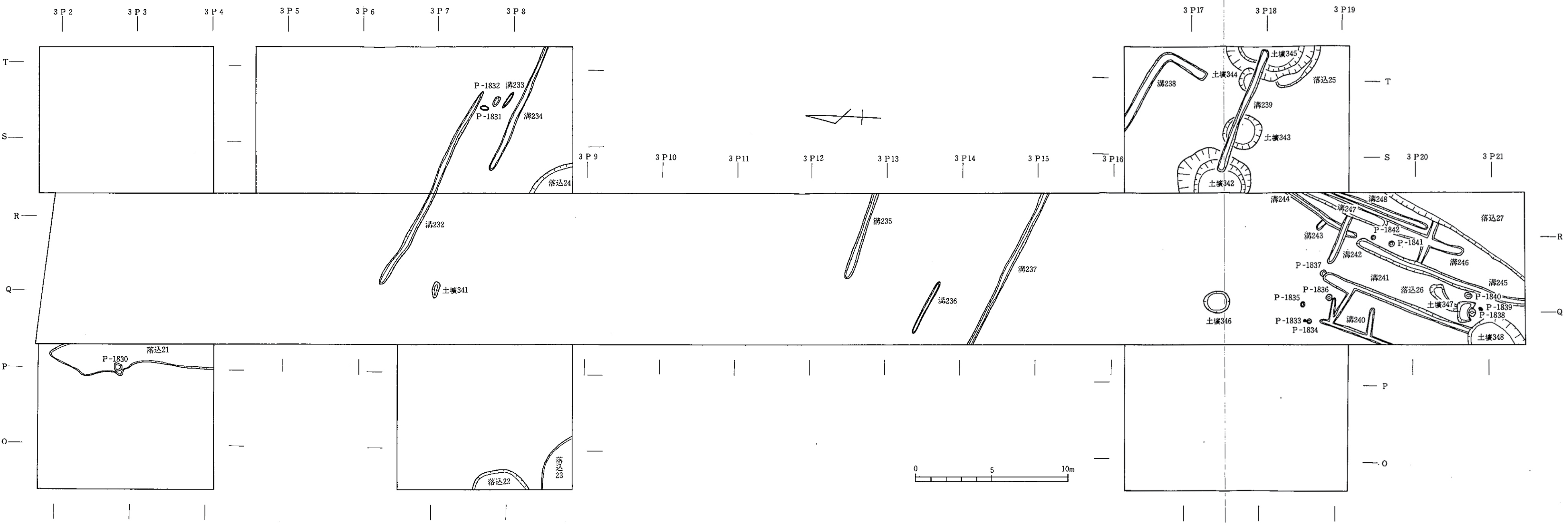




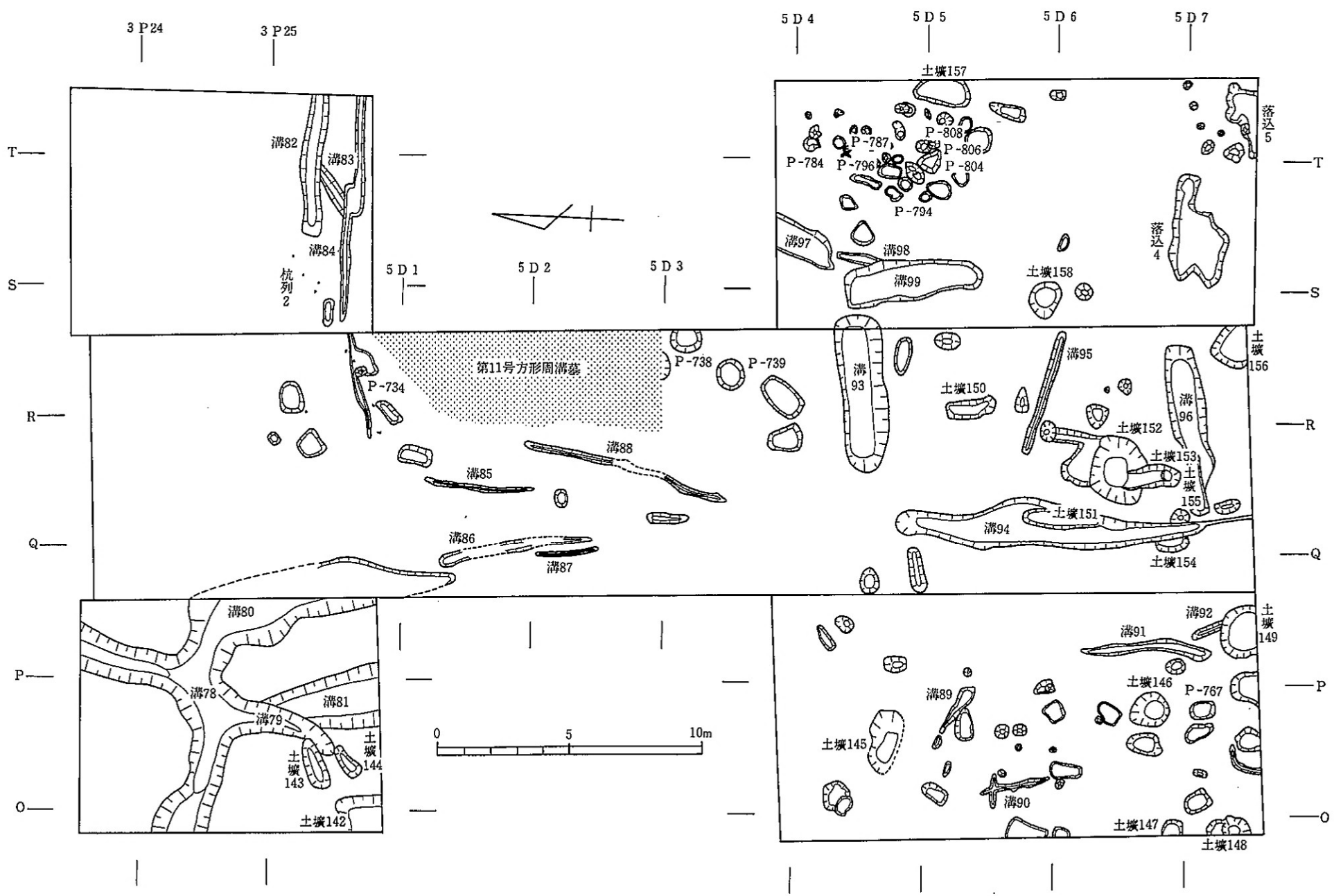




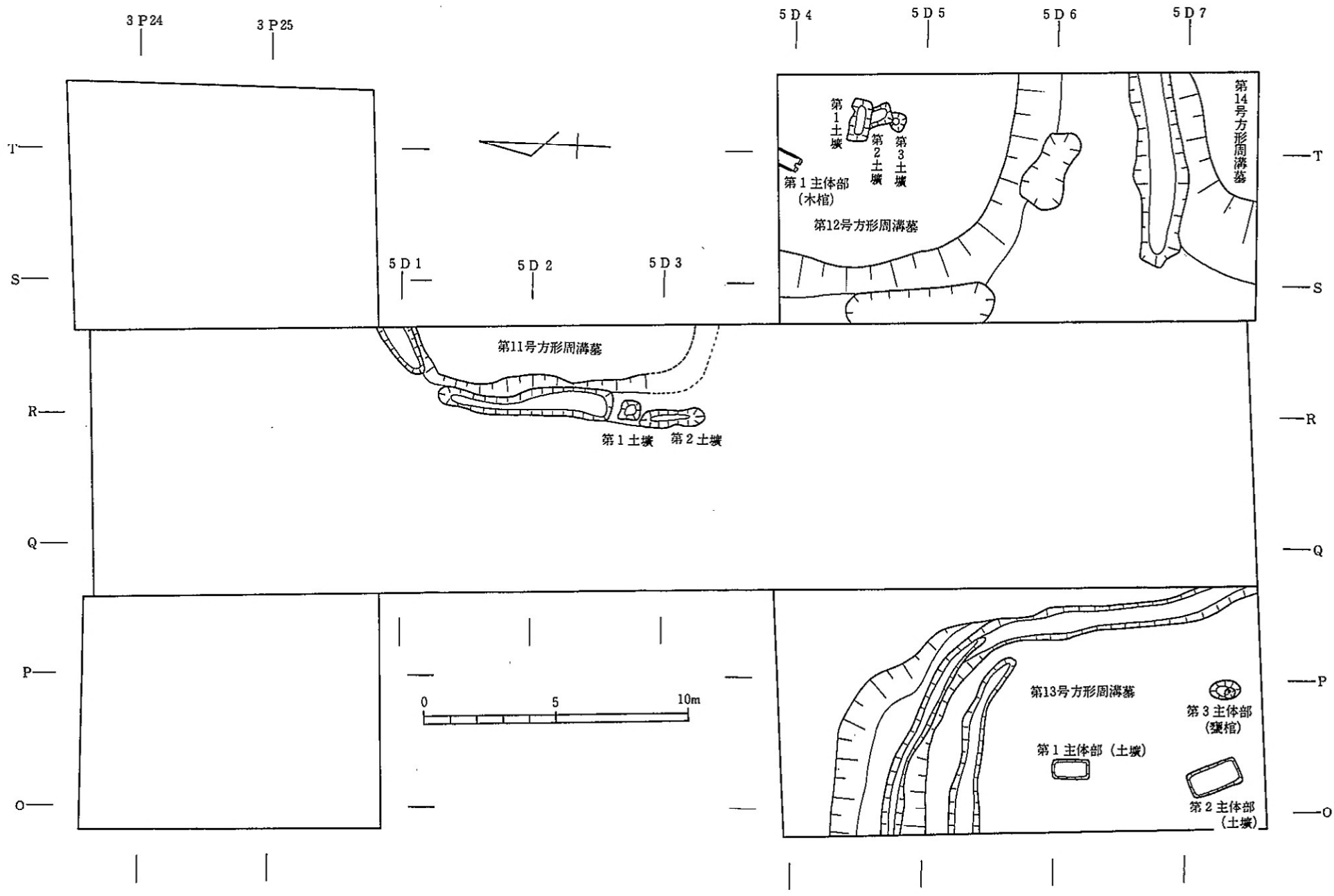




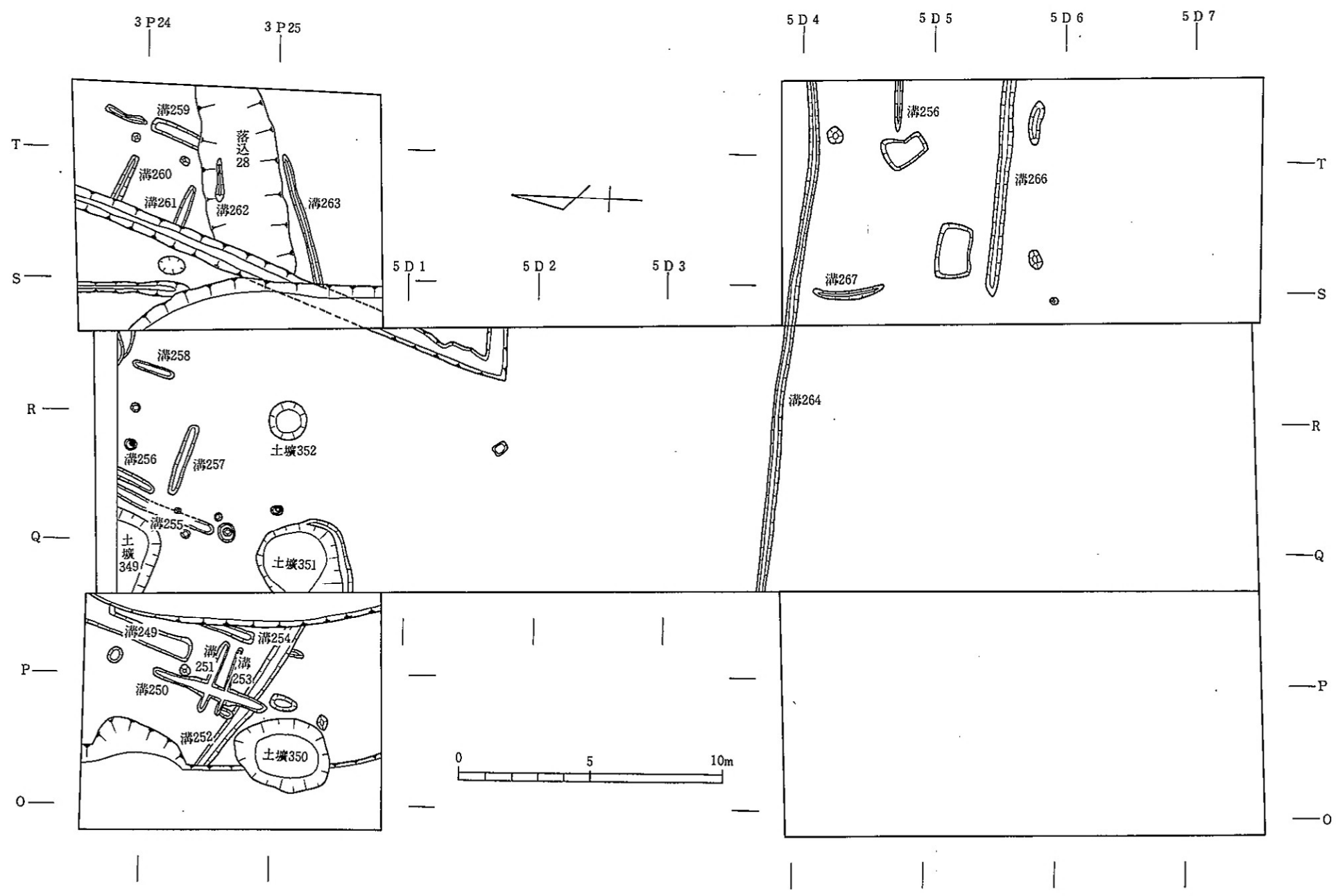
图十六 C地区 弥生时代中期遗構面I 实测图

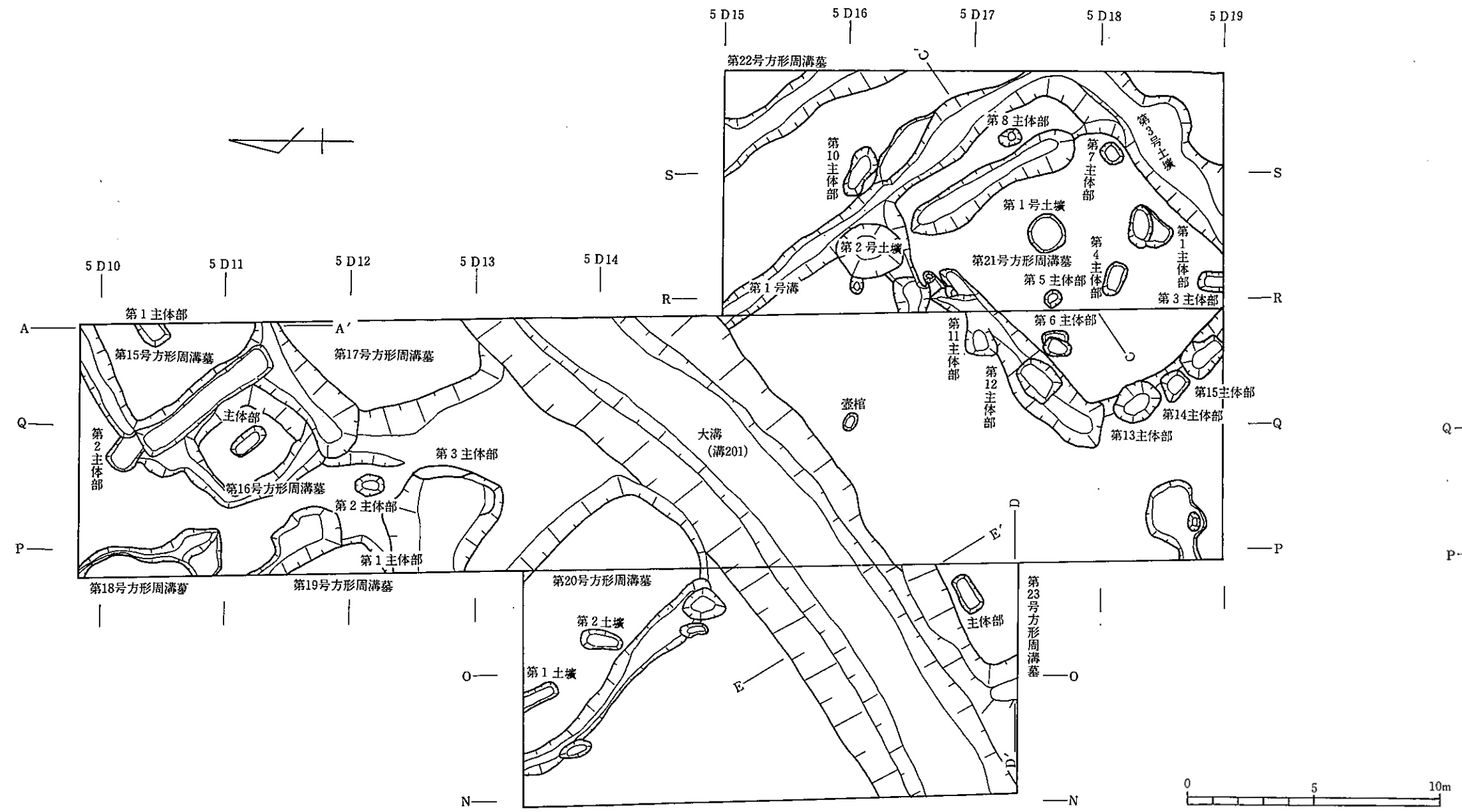




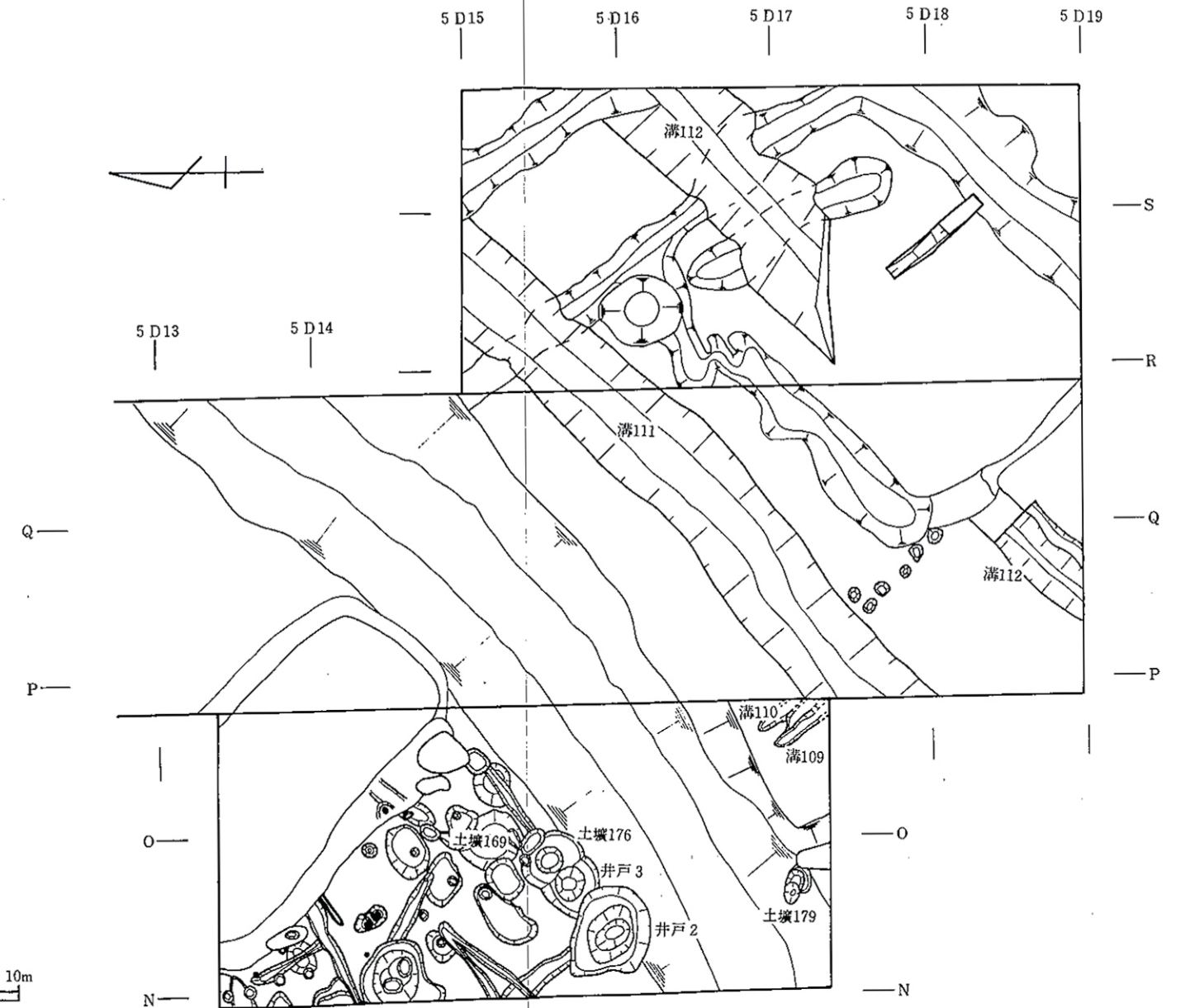


图十八 C地区 奈良时代以降遺構面 実測図

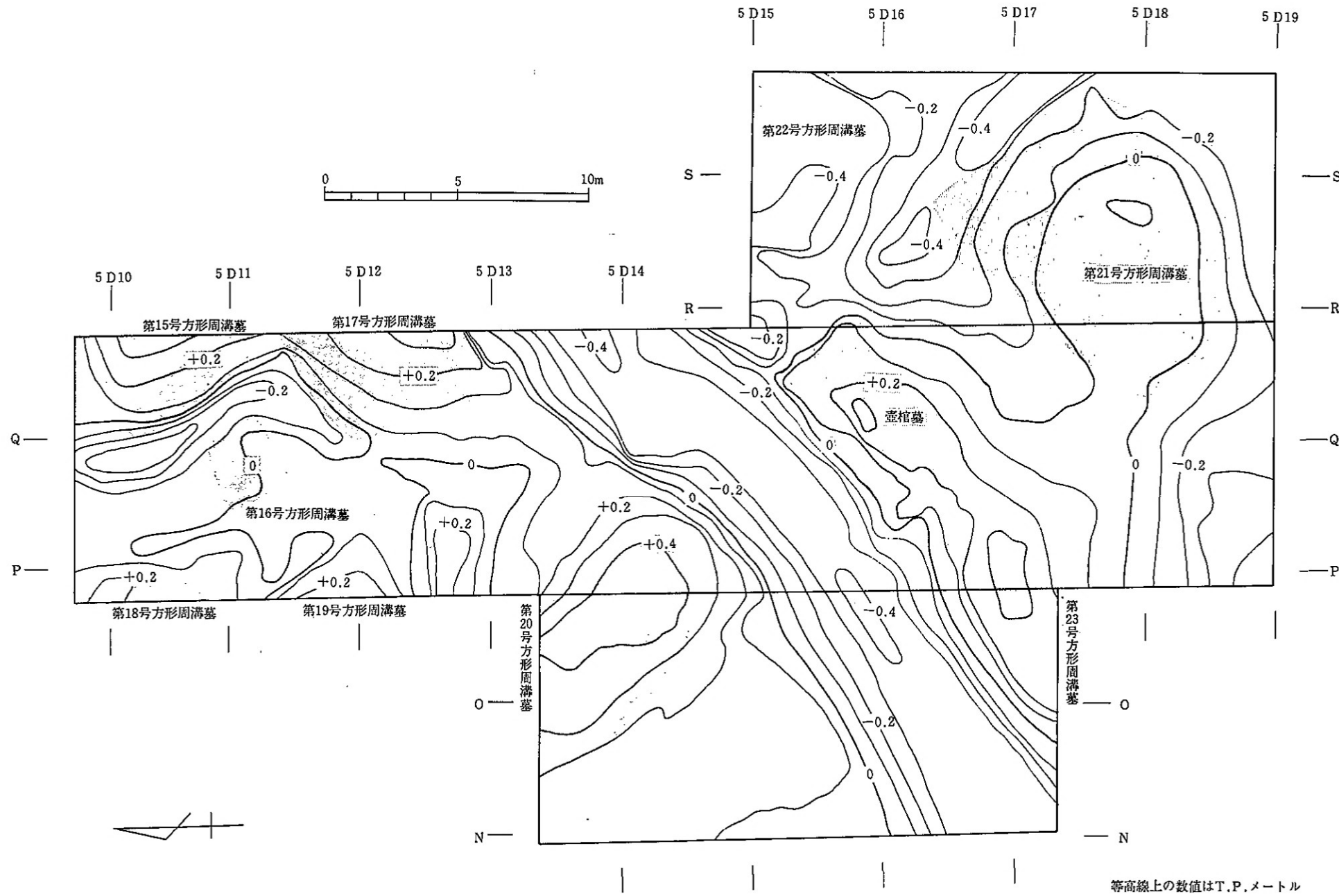




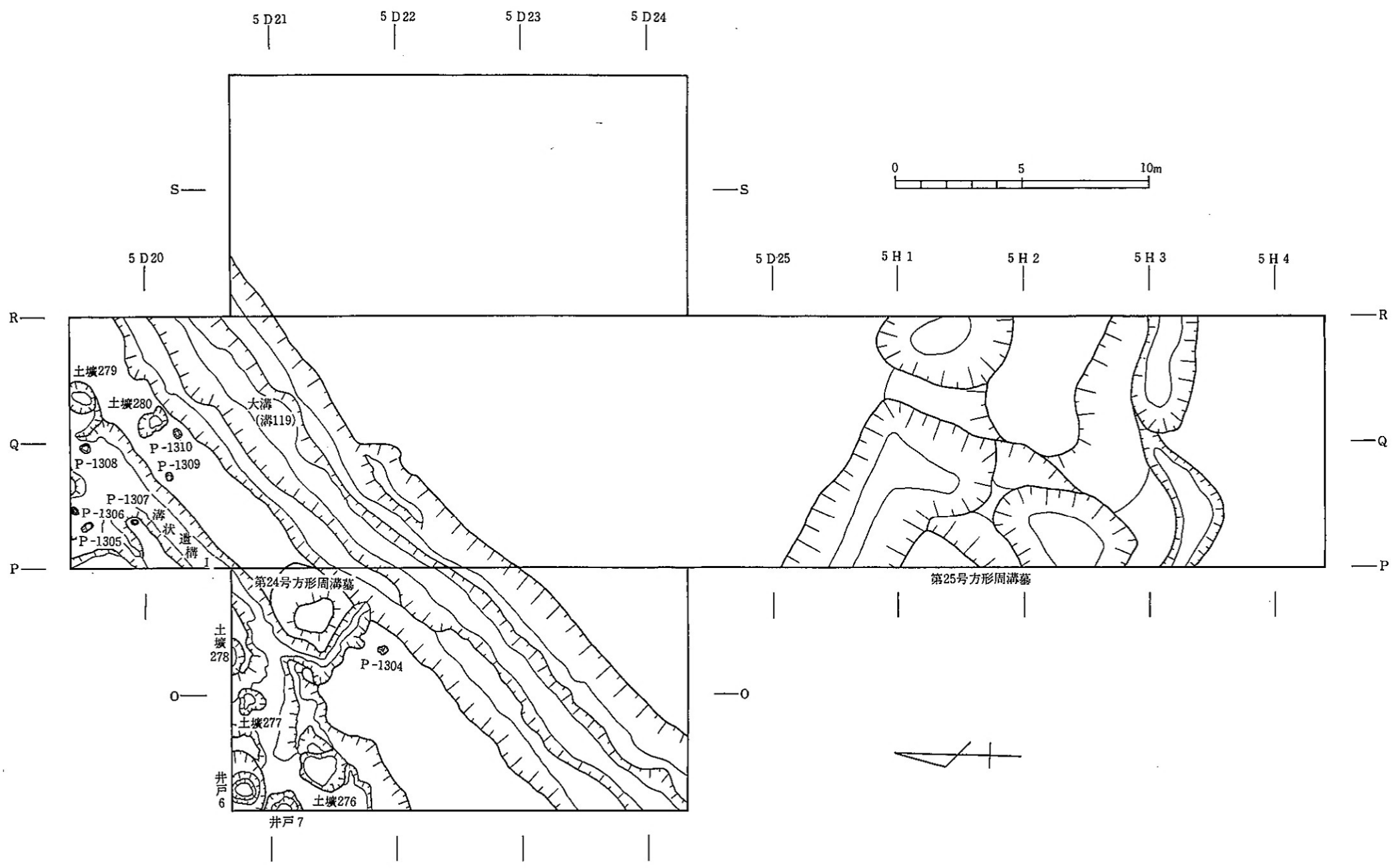
弥生時代中期遺構面Ⅱ

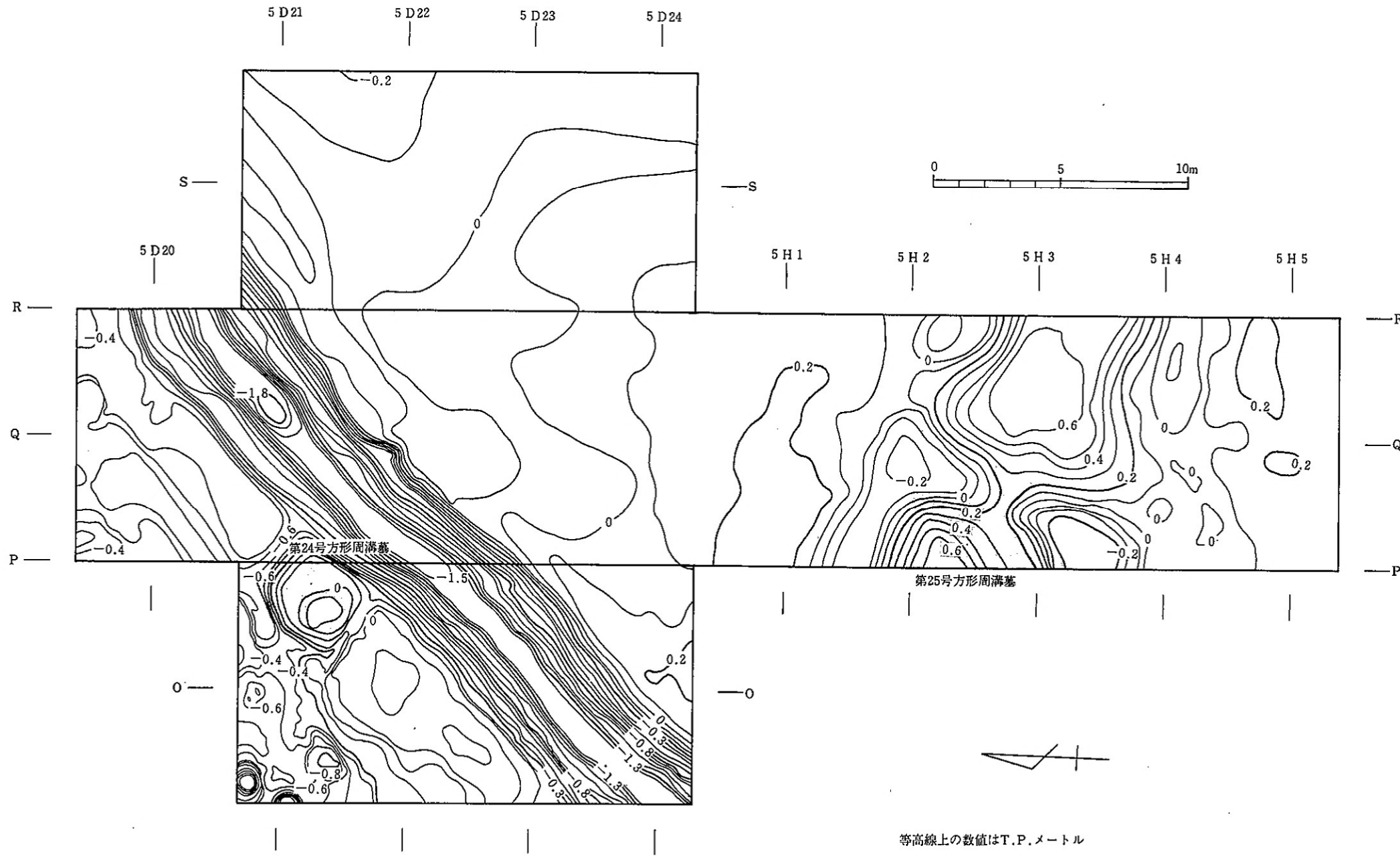


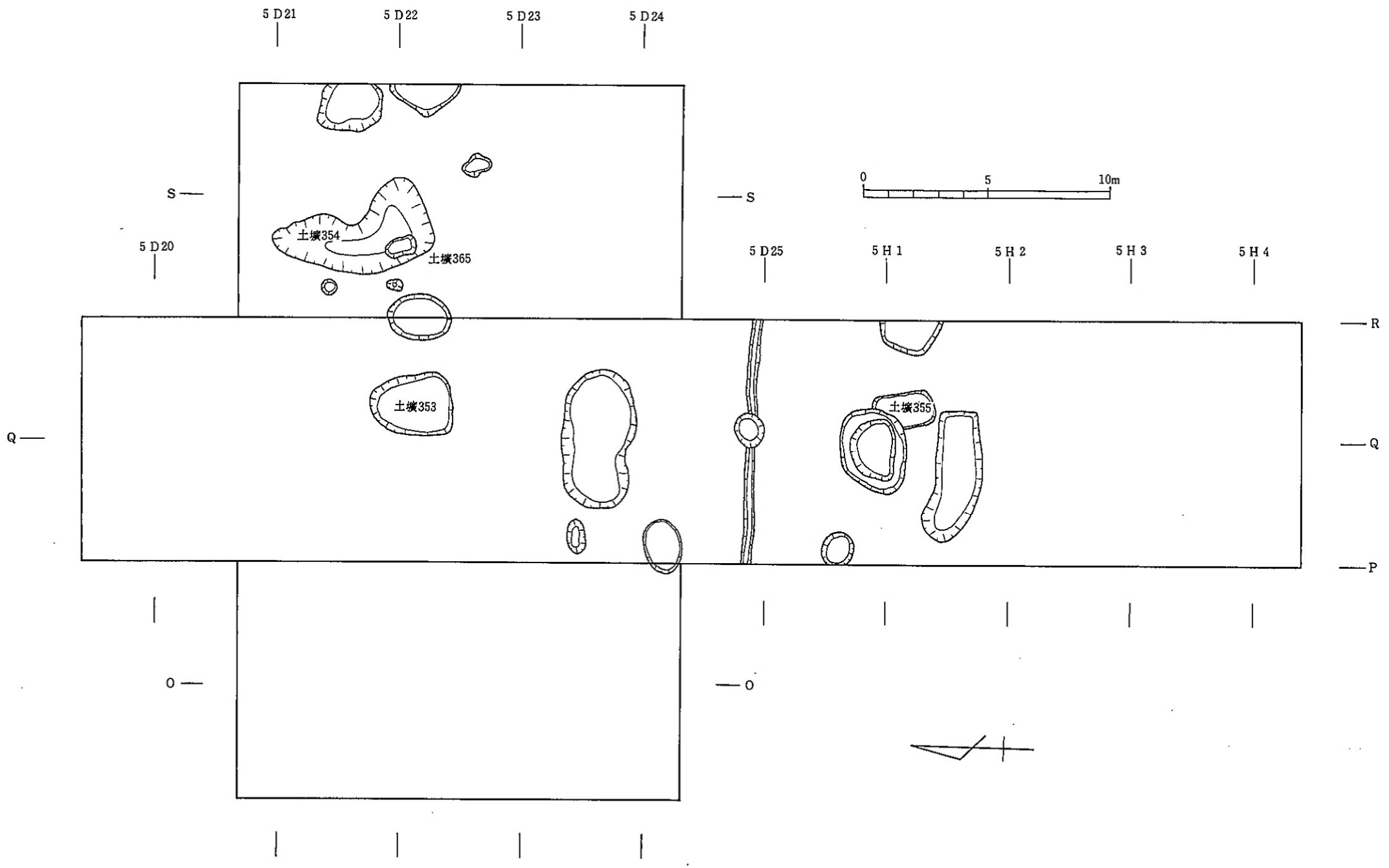
弥生時代中期遺構面Ⅰ











图二十四 F地区 中世遺構面 実測図

