
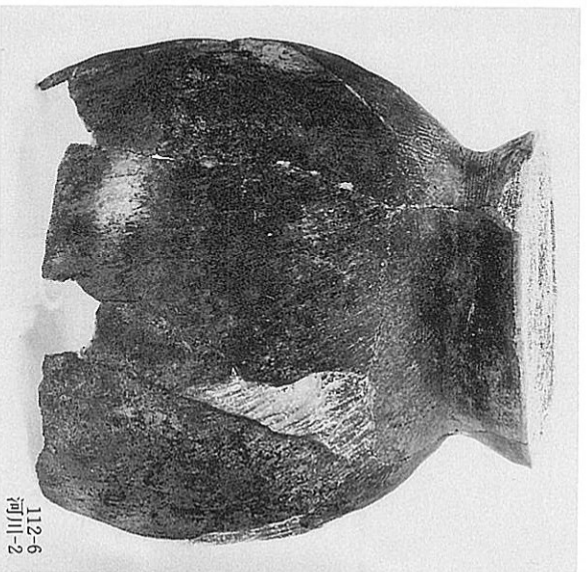



112-1
河川-3




112-2
河川-3




112-6
河川-2



114-3
河川-3



112-9
河川-2




115-31
河川-1




113-1
A-5トレンヂ



113-4
A-5トレンヂ



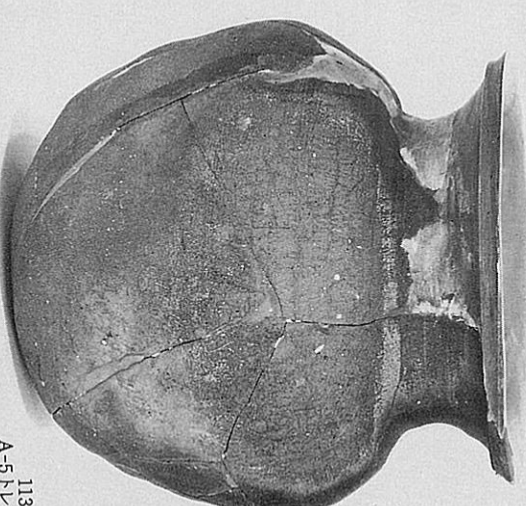
113-2
A-5トレンヂ



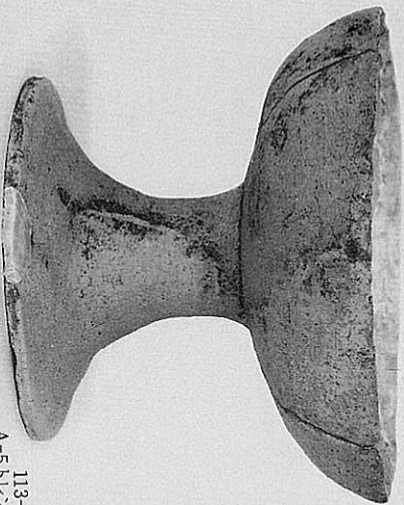
113-6
A-5トレンヂ




113-17
A-5トレンヂ



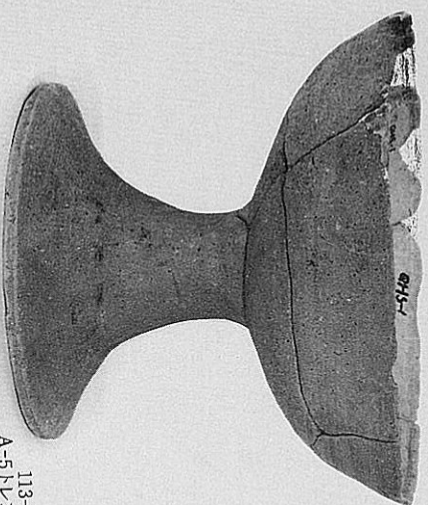
113-10
A-5トレンヂ



113-21
A-5トレンヂ

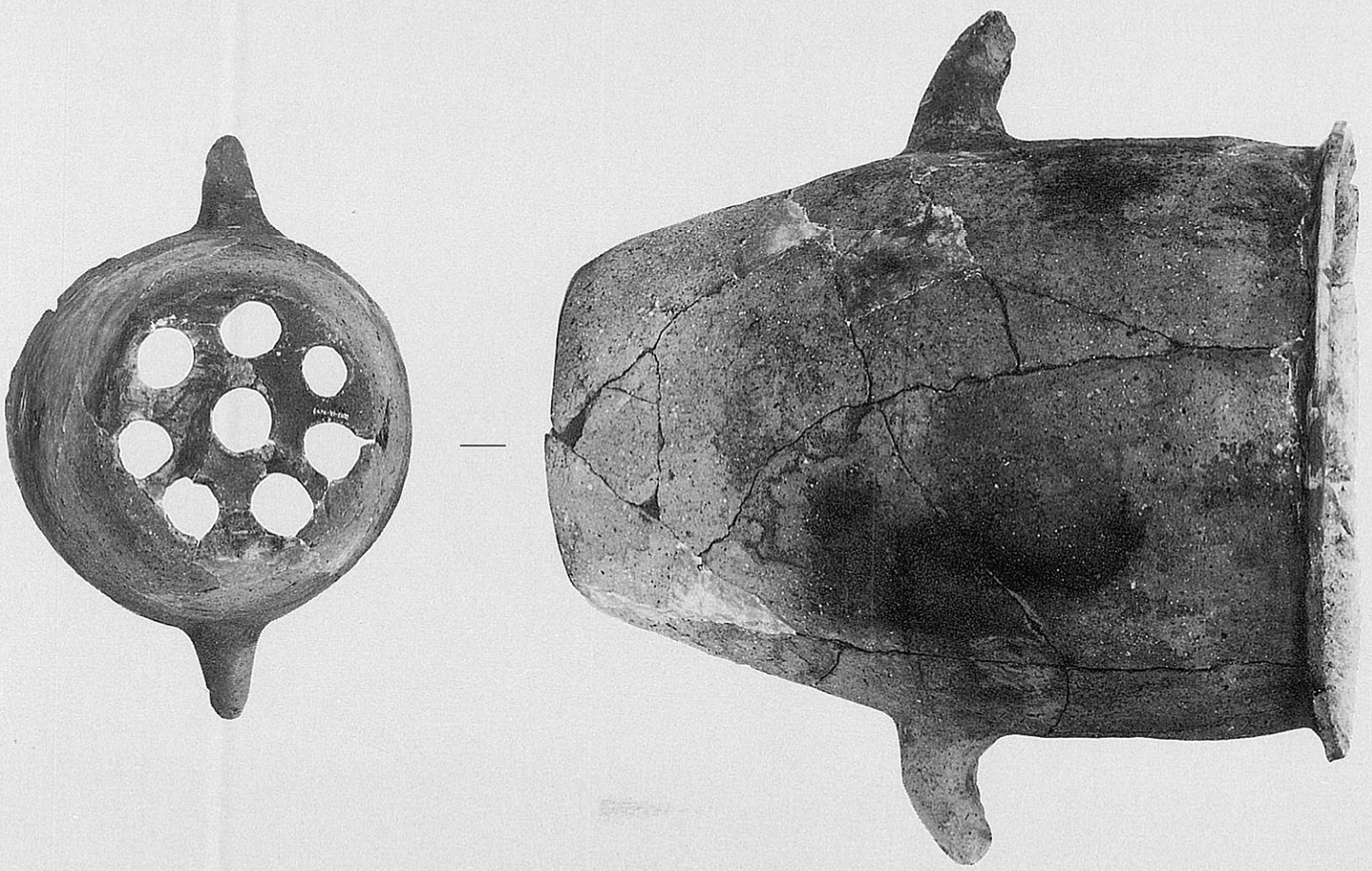


113-16
A-5トレンヂ




113-20
A-5トレンヂ


図版二一五 A地区 第2遺構面河川1出土遺物(1)




114-1
河川-1




112-7
河川-2




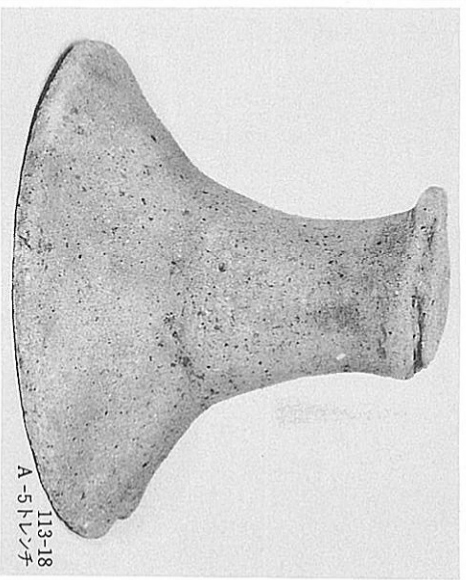
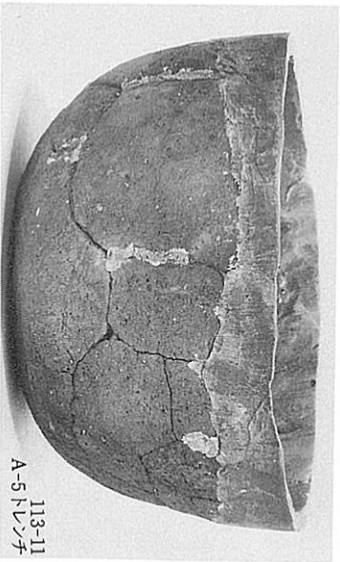
115-6
河川-1

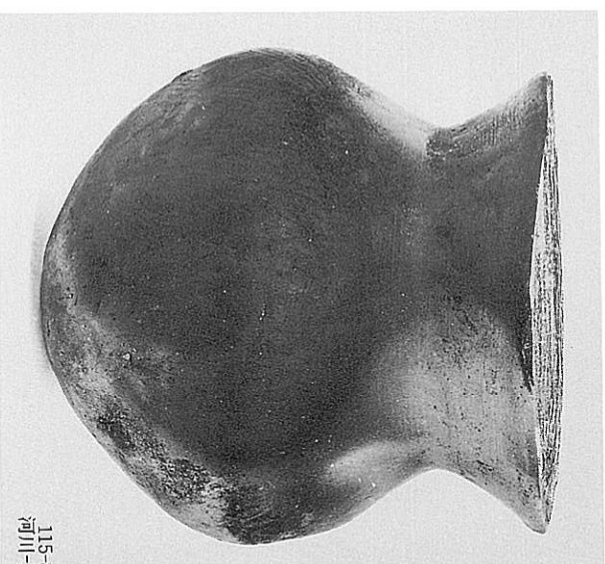


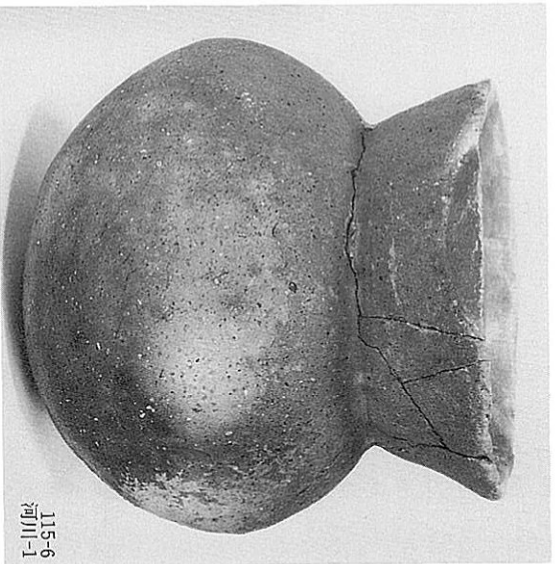


112-7
河川-2




114-2
河川-2

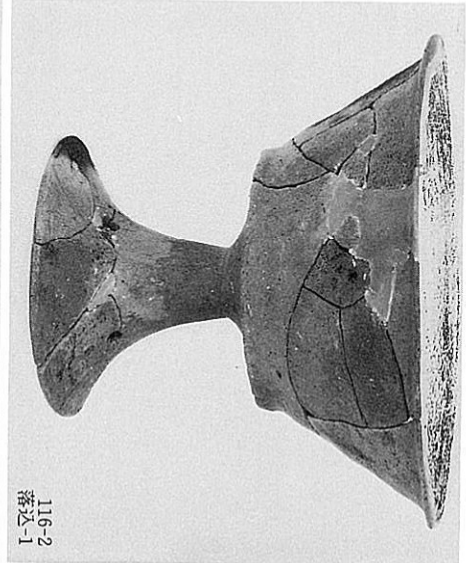





图版二九 A地区 第2遗構面落込1出土遺物(1)




117-6
落込-1




116-2
落込-1




116-34
河川-1





116-1
落込-1




117-8
落込-1




117-7
落込-1




117-10
落达-1



118-28
落达-1



118-29
落达-1




118-21
落达-1



118-22
落达-1







118-23
落达-1



118-24
落达-1

图版二二 A地区 第2遺構面落込1出土遺物(3)






115-20
河川-1



115-21
河川-1




115-30
河川-1




115-9
河川-1



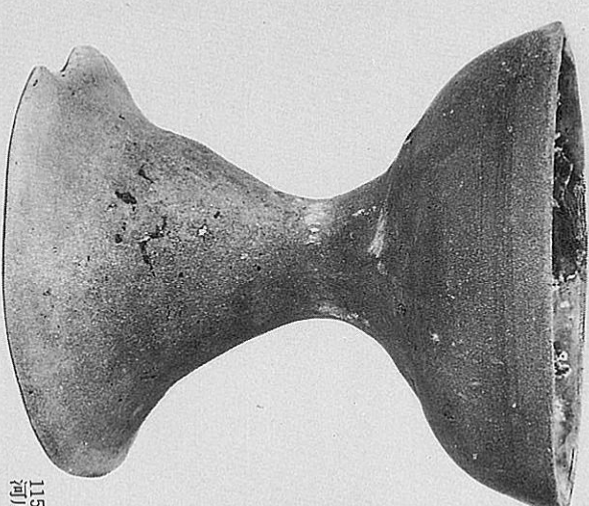
115-10
河川-1




115-19
河川-1



115-16
河川-1

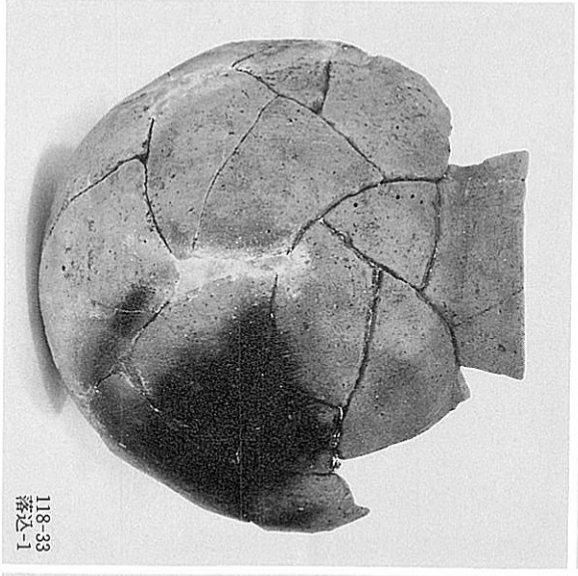

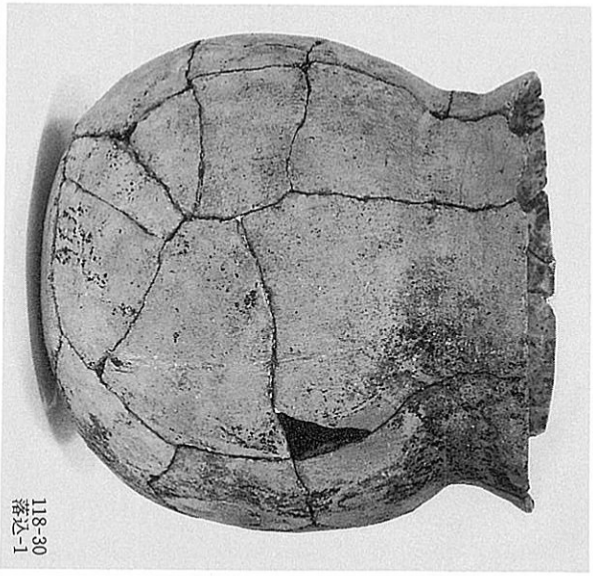
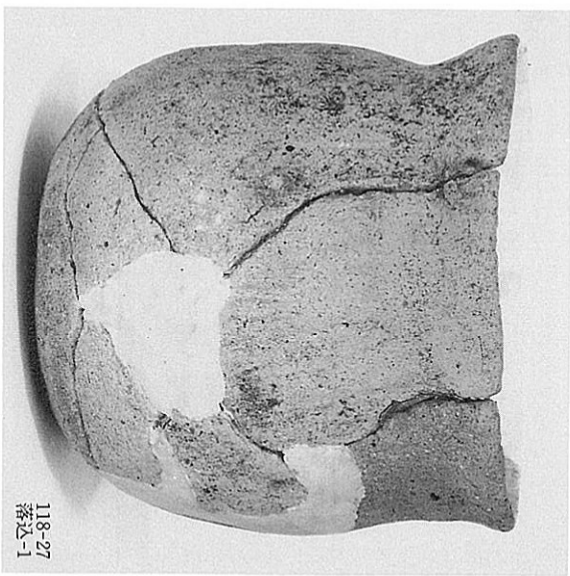



115-17
河川-1



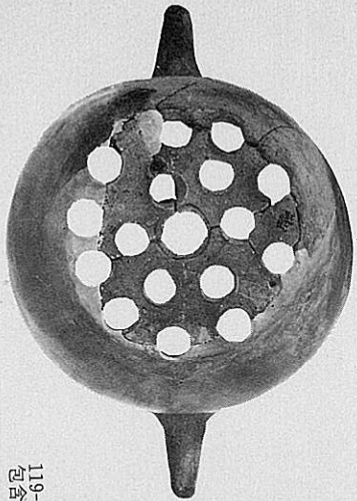
115-18
河川-1

图版二二三 A地区 第2遗構面落込1出土遺物(4)





120-33
包含層



119-15
包含層



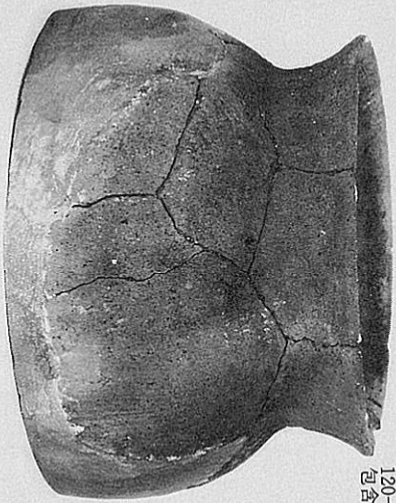
120-31
包含層



119-14
包含層



120-33
包含層



120-30
包含層



119-13
包含層




119-9
ピット群

図版二五 A地区 第2遺構面・第1遺構面遺構、包含層出土遺物(2)




119-1
滯-1




119-2
滯-1




119-11
井戸-1



119-7
落込-3(伊跡-1)



119-3
ピット群




120-16
整地層



120-18
整地層




120-21
包含層




119-4
落込-3(伊跡-1)





120-32
包含層





图版二二七 A地区第2遺構面河川・落込出土遺物





图版二九 A地区 第2遺構面河川出土遺物(把手)





124-15

河川-3 出土繩文土器




土城-15出土青銅製品(≡×2)



Dトレンチ 河川-3



Dトレンチ 河川-3 土器出土状況



Dトレンチ 河川-3



Dトレンチ 河川-3斜面上の鹿足跡




D-7トレンチ 河川-2



D-7トレンチ 河川-2




Dトレンチ 河川-1




Dトレンチ 河川-2

図版一三五 D地区 第6遺構面

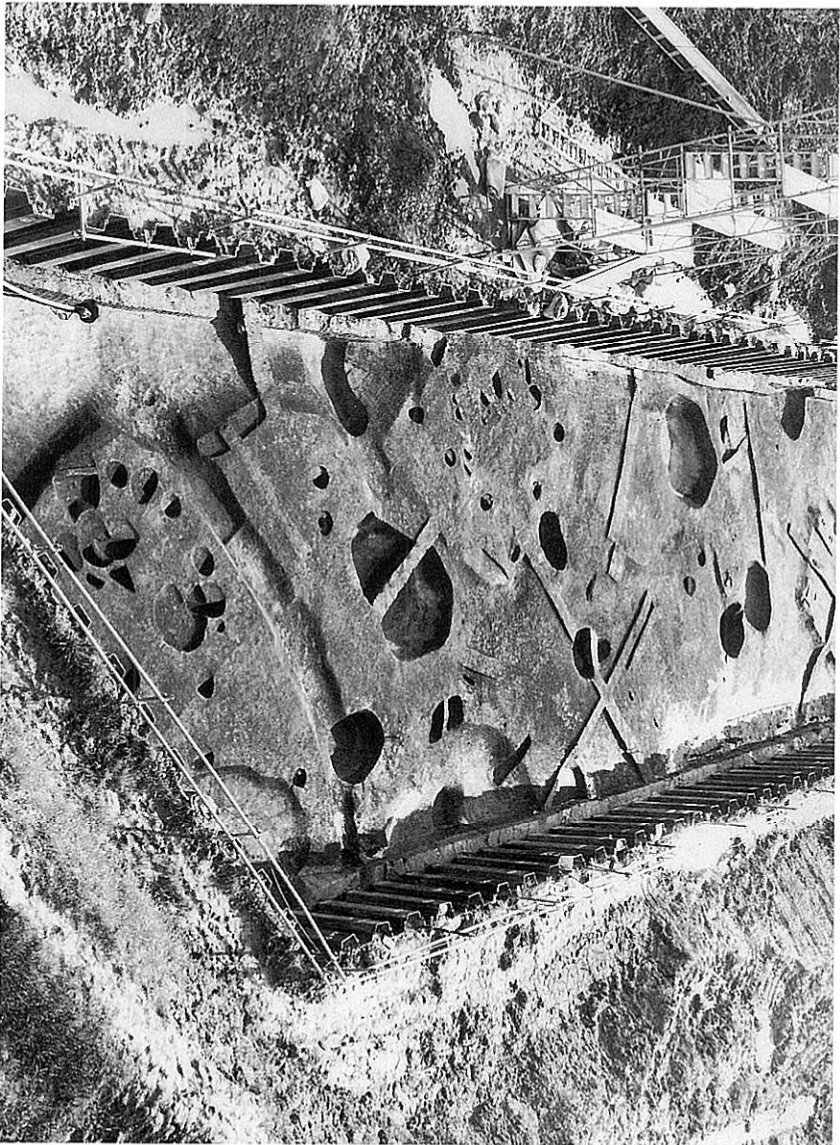


Dトレンチ 全景






Dトレンチ 黒色粘土層上面土壌(土層-16~21)




Dトレンチ 調査経過状況



D-1トレンチ 黒色粘土層上面の遺構



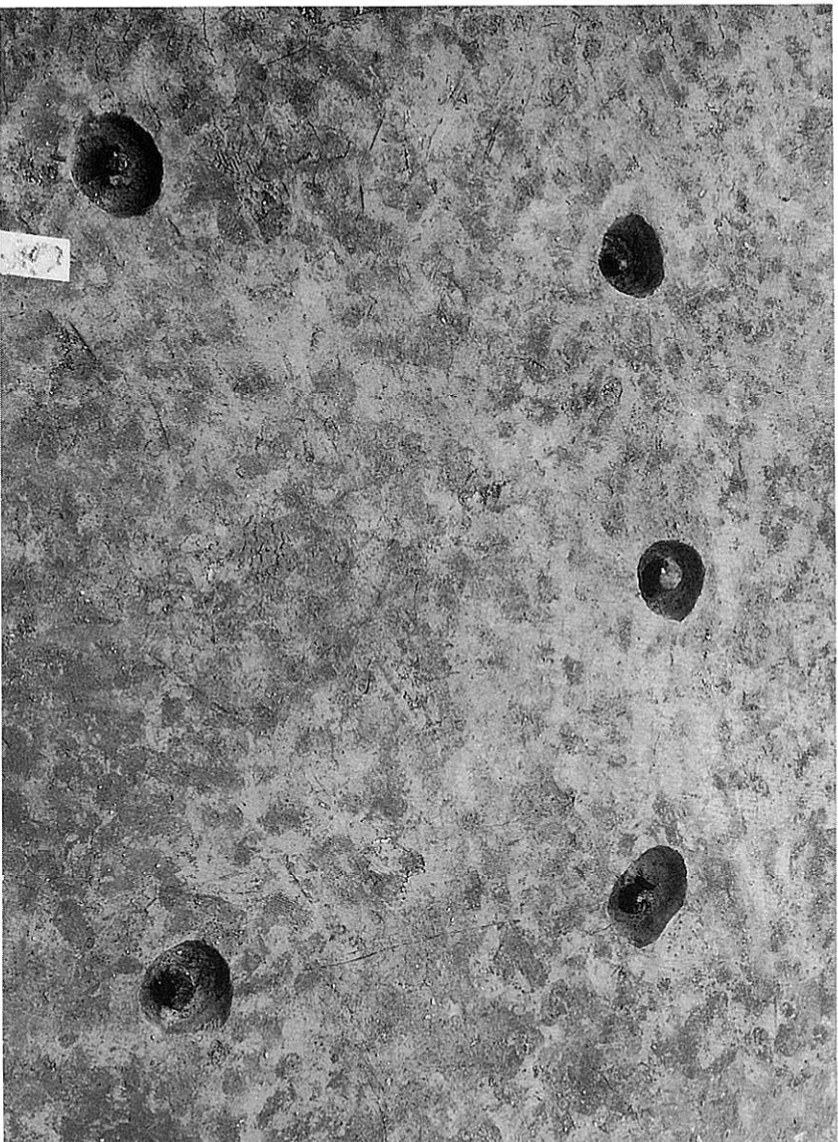
D-1トレンチ 高台-13



D-1トレンチ 黒色粘土層除去後のピット群と建物-1




D-1トレンチ 高台-13土層断面



D-1トレンチ 建物-1全景



D-1トレンチ 土壌-27遺物出土状況



D-2トレンチ 建物-5とトレンチ全景



D-2トレンチ 建物-5全景




D-2トレンチ 建物-5下の土壇(土壇-9, 10)



D-2トレンチ 土壇-9土層断面



D-2トレンチ 土塿-15全景



D-2トレンチ 土塿-15土層断面、及び出土稲穂



D-2トレンチ 建物-5柱根-4



D-2トレンチ 建物-5柱根-3



D-2トレンチ 黒色粘土層下の遺構全景



D-2トレンチ 土壁-7土層断面



トレンチ 建物-2と高台-3 土層断面



トレンチ 建物-2と高台-3 土層断面



Dトレンチ 建物-2土層断面




Dトレンチ 土城-3土層断面



Dトレンチ 井戸-2(左)と土壇-22(右)全景



Dトレンチ 井戸-2 断面状況



Dトレンチ 溝-2と井戸-1



Dトレンチ 井戸-1 板材出土状況



Dトレンチ ピット内のサヌカイト出土状況



Dトレンチ ピット内の土器出土状況



Dトレンチ 赤色顔料塗布土器出土状況



Dトレンチ 井戸-1埋土中の骸骨、灰出土状況



Dトレンチ 黒色粘土層除去後の溝(溝45から45)



Dトレンチ 黒色粘土層除去後の溝(溝46)



Dトレンチ 黒色粘土層除去後の小ピット




Dトレンチ 黒色粘土層除去後の小ピット



Dトレンチ 溝-45




Dトレンチ 溝-46



D-3トレンチ 溝-45



D-3トレンチ 溝-45土層断面



トレンチ 溝-47



トレンチ 溝-47土層断面



Dトレンチ 黒色粘土層上面の遺構群



Dトレンチ 黒色粘土層上面の溝(溝57から60、土壌25、26他)



Dトレンチ 土壌-22土層断面



Dトレンチ 井戸-2土層断面



Dトレンチ 土壇-16土層断面



Dトレンチ 土壇-17土層断面



Dトレンチ 土層-18土層断面



Dトレンチ 土層-21と土器出土状況、及び土層断面



Dトレンチ 溝-49土層断面



Dトレンチ 土塚-25土層断面



Dトレンチ 土壌-23土層断面



Dトレンチ 土壌-24土層断面



Dトレンチ 落込-1土器出土状況及び土層断面




Dトレンチ 土壇-22と井戸-2堆積土上面の土器出土状況



Dトレンチ 高台-6(e-1の4区)土器出土状況



Dトレンチ 溝-53土器出土状況と土層断面



Dトレンチ 高台-7 (f-1の2区) 土器出土状況



Dトレンチ 高台-8 (f-1の4区) 土器出土状況



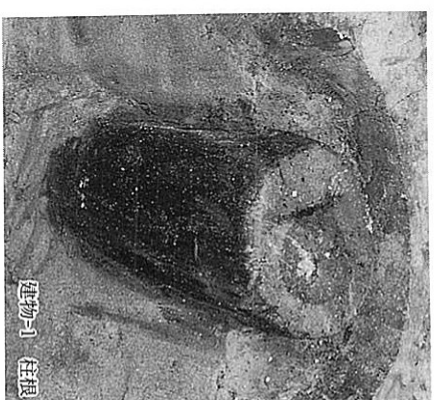
Dトレンチ 建物-2 ピット-1



Dトレンチ 建物-2 ピット-5




Dトレンチ 他の柱根





Dトレンチ 水田



Dトレンチ 畦畔と水路の埋土土層断面



D-6トレンチ 水田畦畔と水路



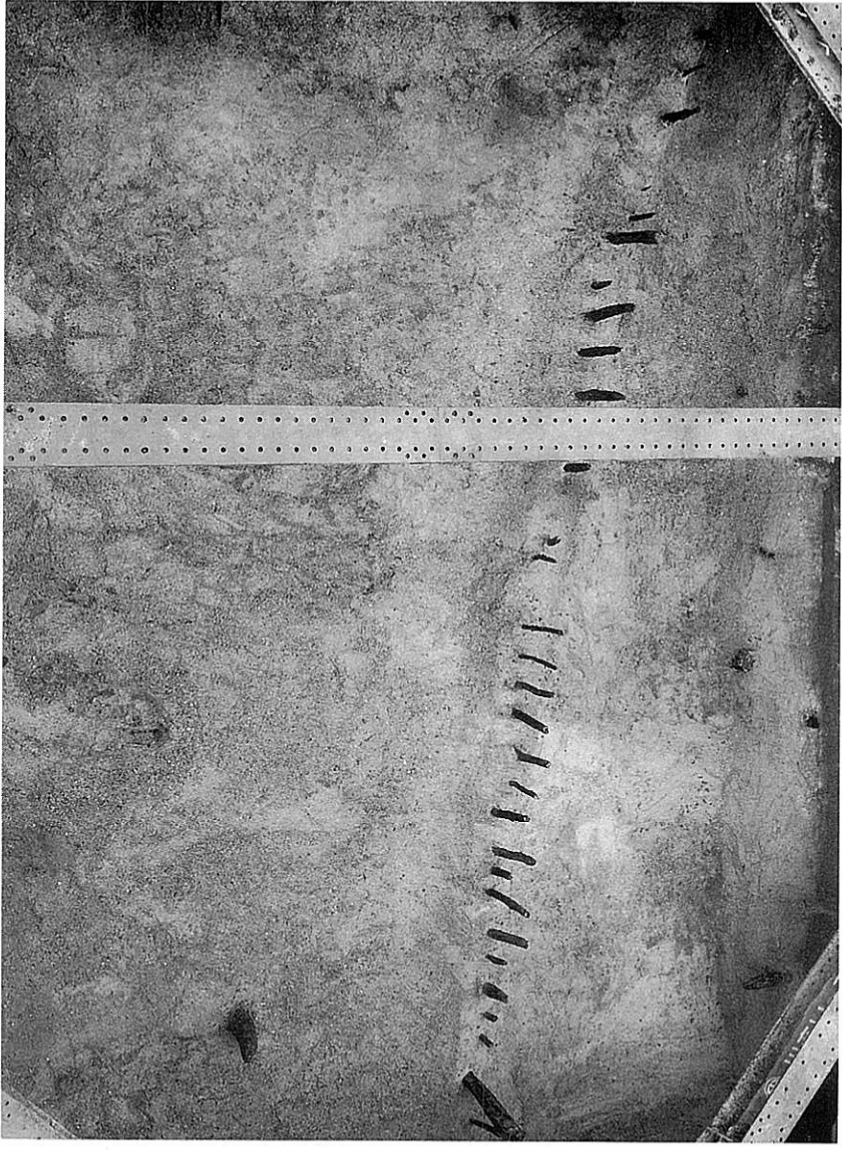
D-5トレンチ 水路検出状況



Dトレンチ 水田を履う砂層内土器出土状況



Dトレンチ 水田を履う砂層内土器出土状況



D-7トレンチ 河川-1砂層内検出の杭列



D-7トレンチ 河川-1砂層内検出の杭列




Dトレンチ 小溝



D-3トレンチ 水田上面の足跡



ドトレンチ 遺構検出状況



ドトレンチ 溝、小ピット群



D-7トレンチ 落込-1とピット群



Dトレンチ 土壇-1 土器出土状況



Dトレンチ 溝-2、落ち込-7



Dトレンチ 落ち込-7 土層断面



Dトレンチ 住居跡-1(上層)全景



Dトレンチ 住居跡-1(下層)全景



Dトレンチ 住居跡-1(下層)ピット-3内の根絡



Dトレンチ 住居跡-1(下層)ピット-4内の根絡



Dトレンチ 住居跡-1(上層)外周の土器出土状況



Dトレンチ 住居跡-1(上層)外周の土器出土状況及び土層断面



Dトレンチ 落込-1全景




Dトレンチ 落込-1 遺物出土状況



D-5トレンチ 1号墳・溝-1全景




D-5トレンチ 溝-1土層断面








ドトレンチ 掘り上げ・掘り下げ田



ドトレンチ 水田










128-92
土壇-21



128-91
土壇-21



129-122
ピット



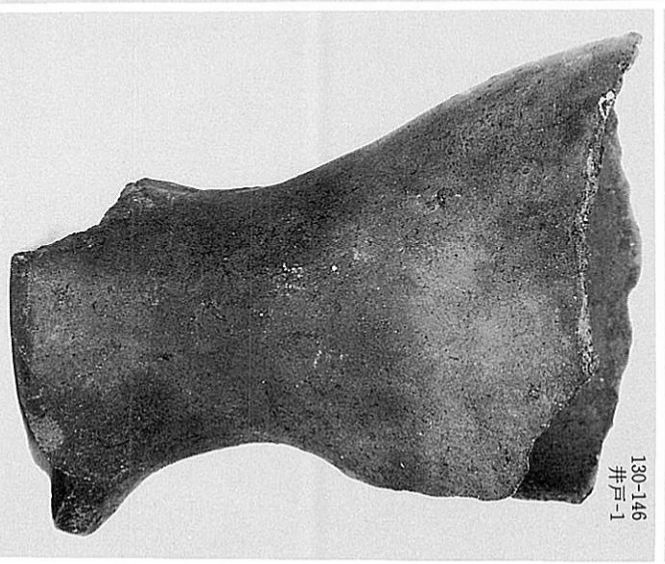
青灰色粘~黒色粘土層上面 140-20





126-53
高台-6



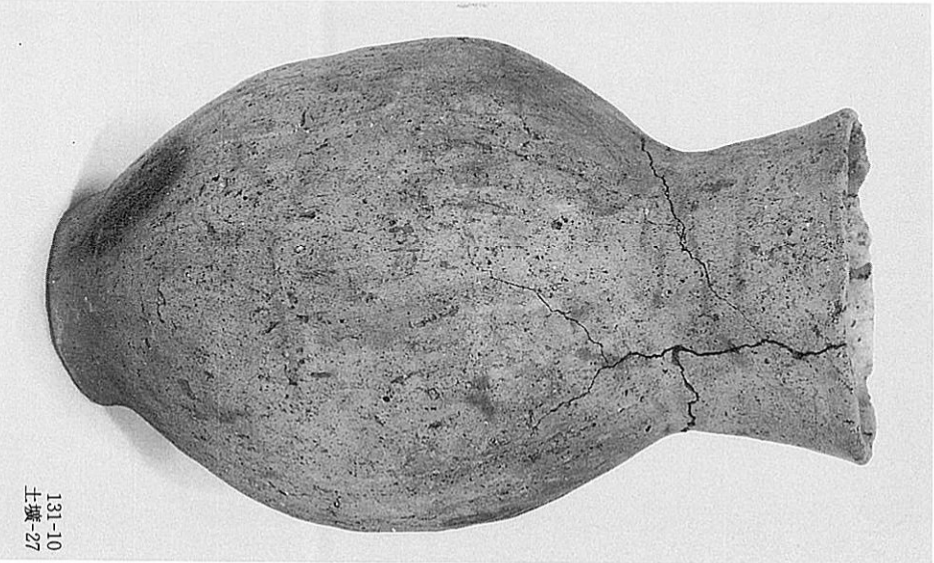




128-90
土壇-19




130-146
井戸-1




图版一八九 D地区 第7遺構面土壙出土遺物







139-3
包含層



139-4
包含層



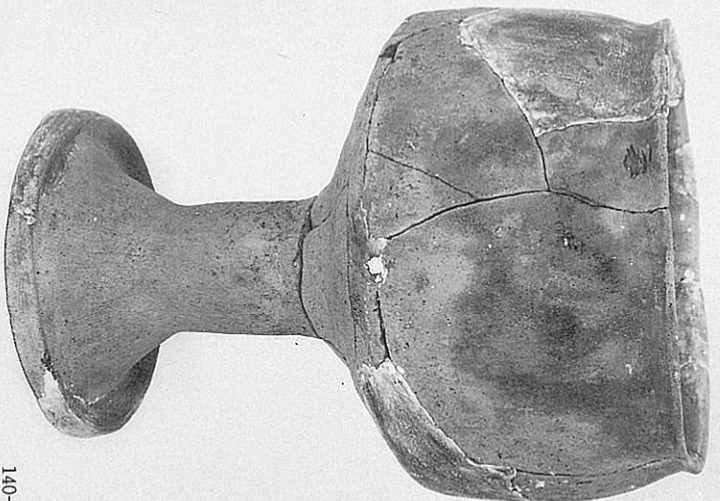
139-5
包含層



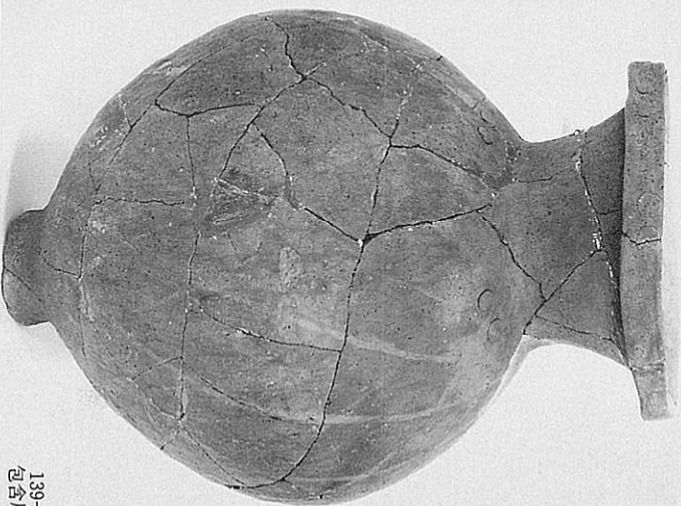
139-7
包含層



140-22
青灰色粘土～
黒色粘土層上面



140-23
青灰色粘土～黒色粘土層上面



139-8
包含層




139-6
包含層



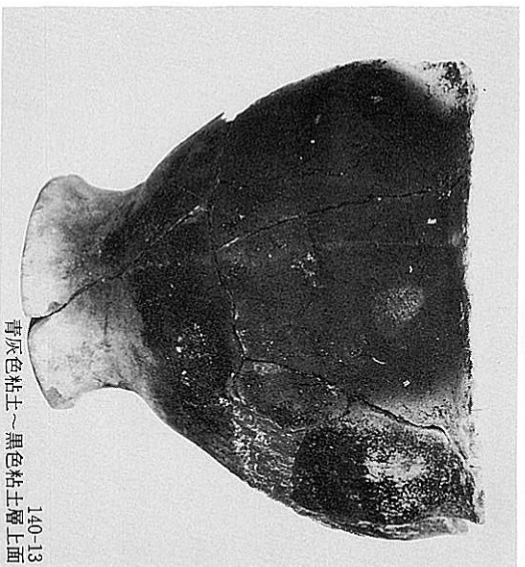
140-28
青灰色粘土～黒色粘土層上面



140-19
青灰色粘土～黒色粘土層上面



140-10
青灰色粘土～
黒色粘土層上面




140-13
青灰色粘土～黒色粘土層上面



140-11
青灰色粘土～
黒色粘土層上面




140-9
青灰色粘土～
黒色粘土層上面




140-12
青灰色粘土～
黒色粘土層上面




140-21
青灰色粘土～
黒色粘土層上面



141-7
河川-1



141-1
河川-1



141-2
河川-1




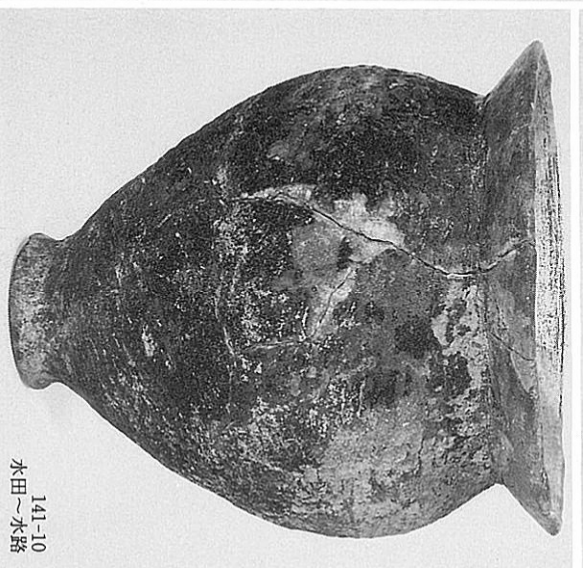
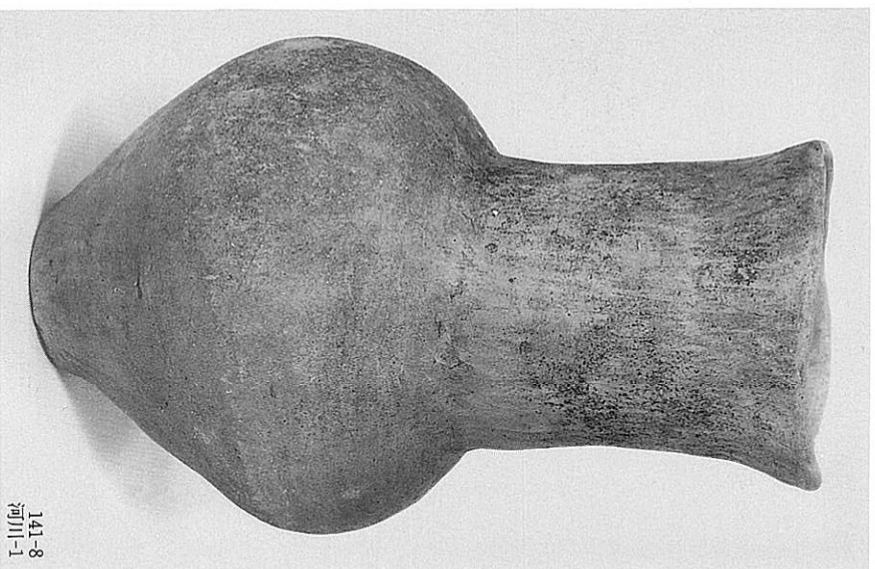

141-9
水田～水路



141-4
河川-1



141-5
河川-1

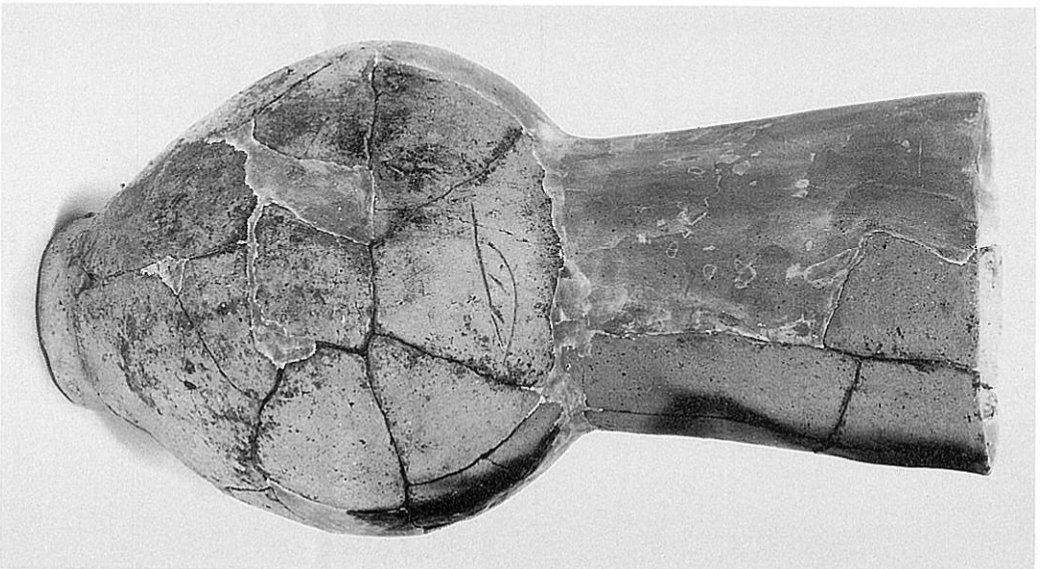




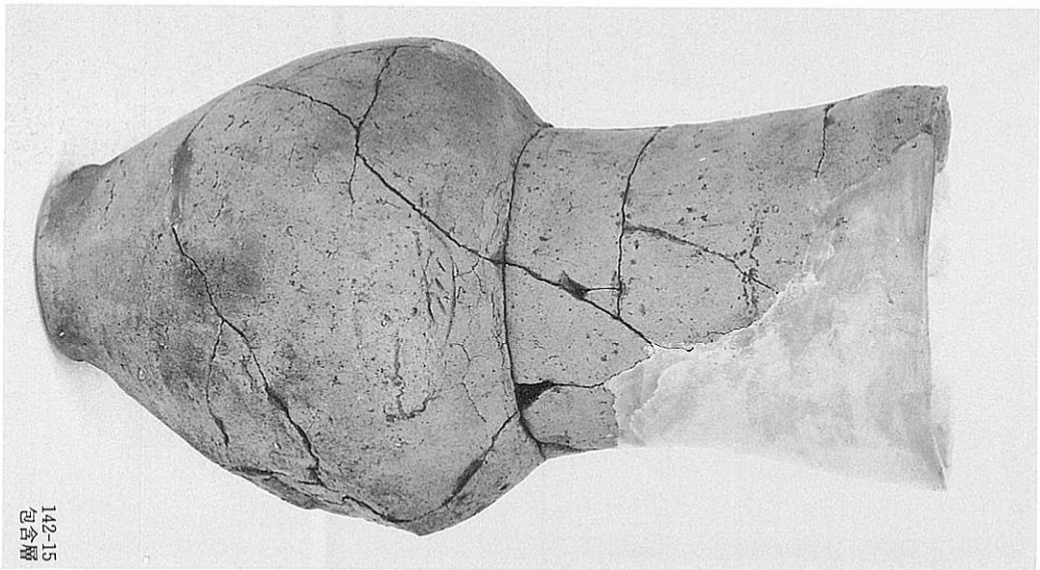
142-1
包含層



142-7
包含層




142-15
包含層



142-15
包含層



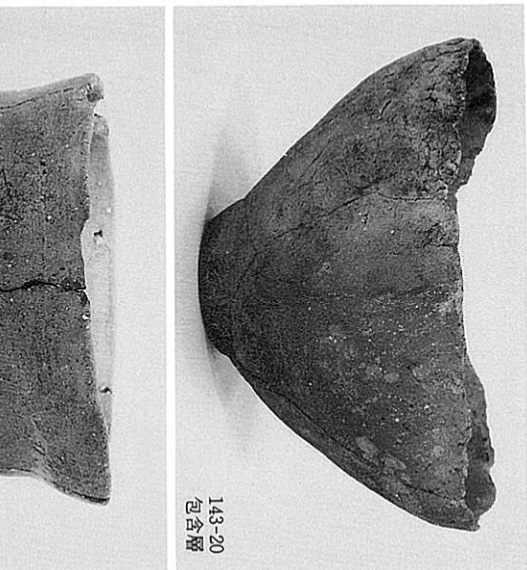
143-25
包含層



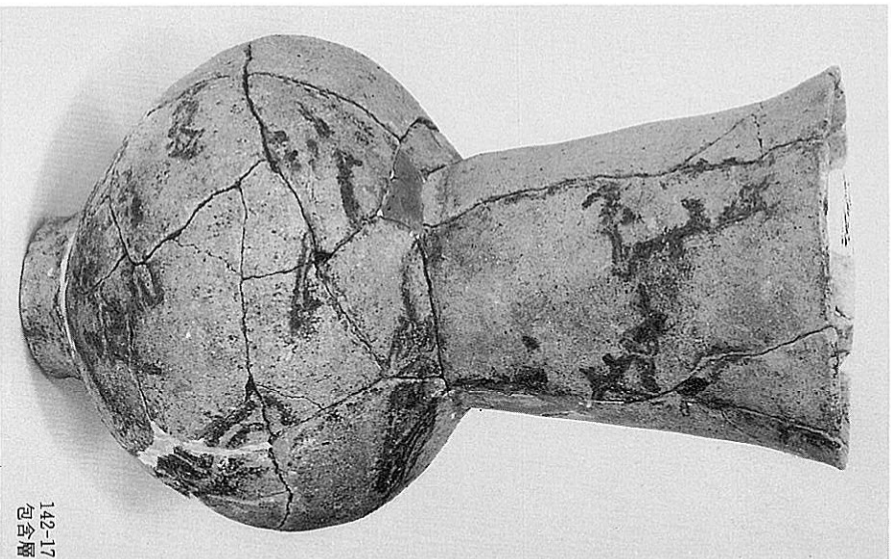
143-22
包含層




142-3
包含層



143-20
包含層



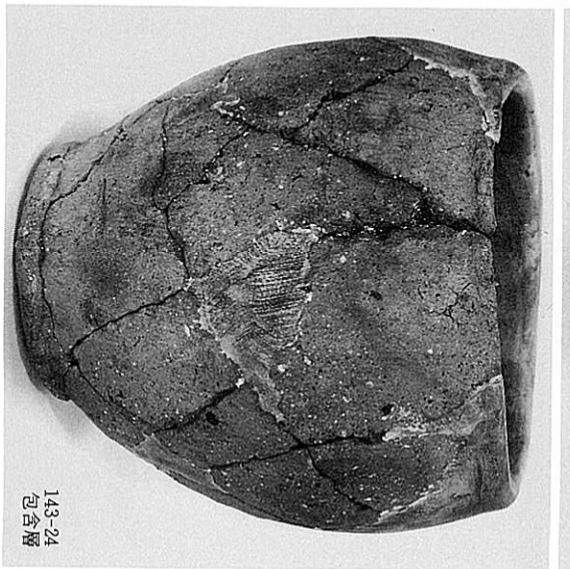
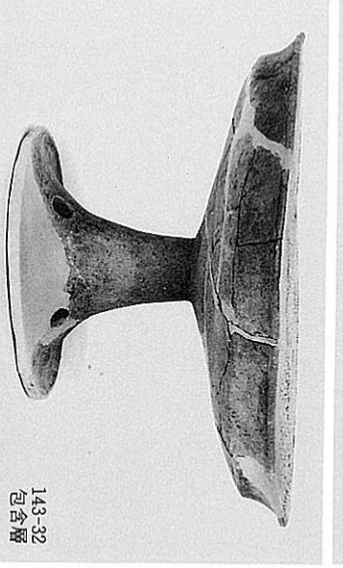


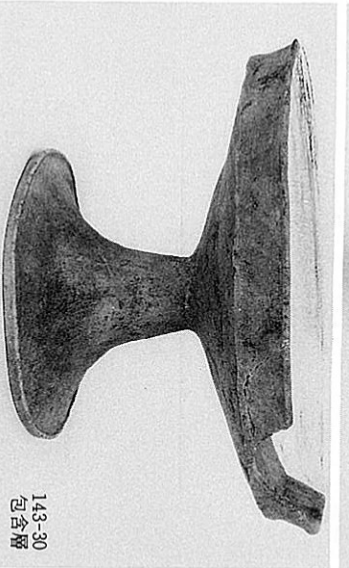




142-17
包含層




142-16
河川-1

図版一九九 D地区 Dトレンチ包含層・第3遺構面住居跡出土遺物(1)







143-21




144-39




144-34



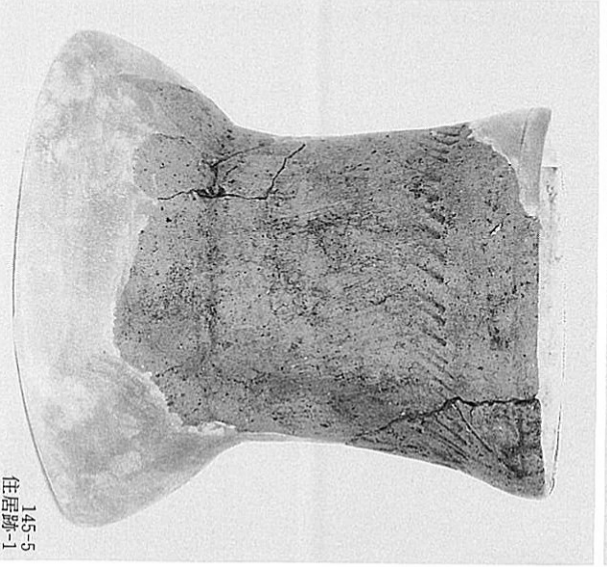


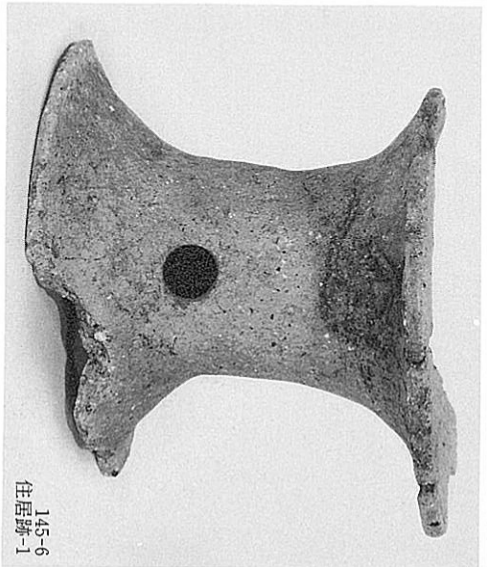


144-35






144-42



144-37










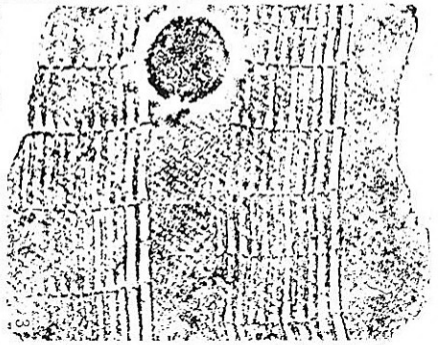
1 100-14 麻纹包土-黑底麻土上麻




2 126-1 高台-1



10
134-17
包舍麻



4 126-51 高台-6



7
135-38
包舍麻




8 136-93 包舍麻



16



9



13