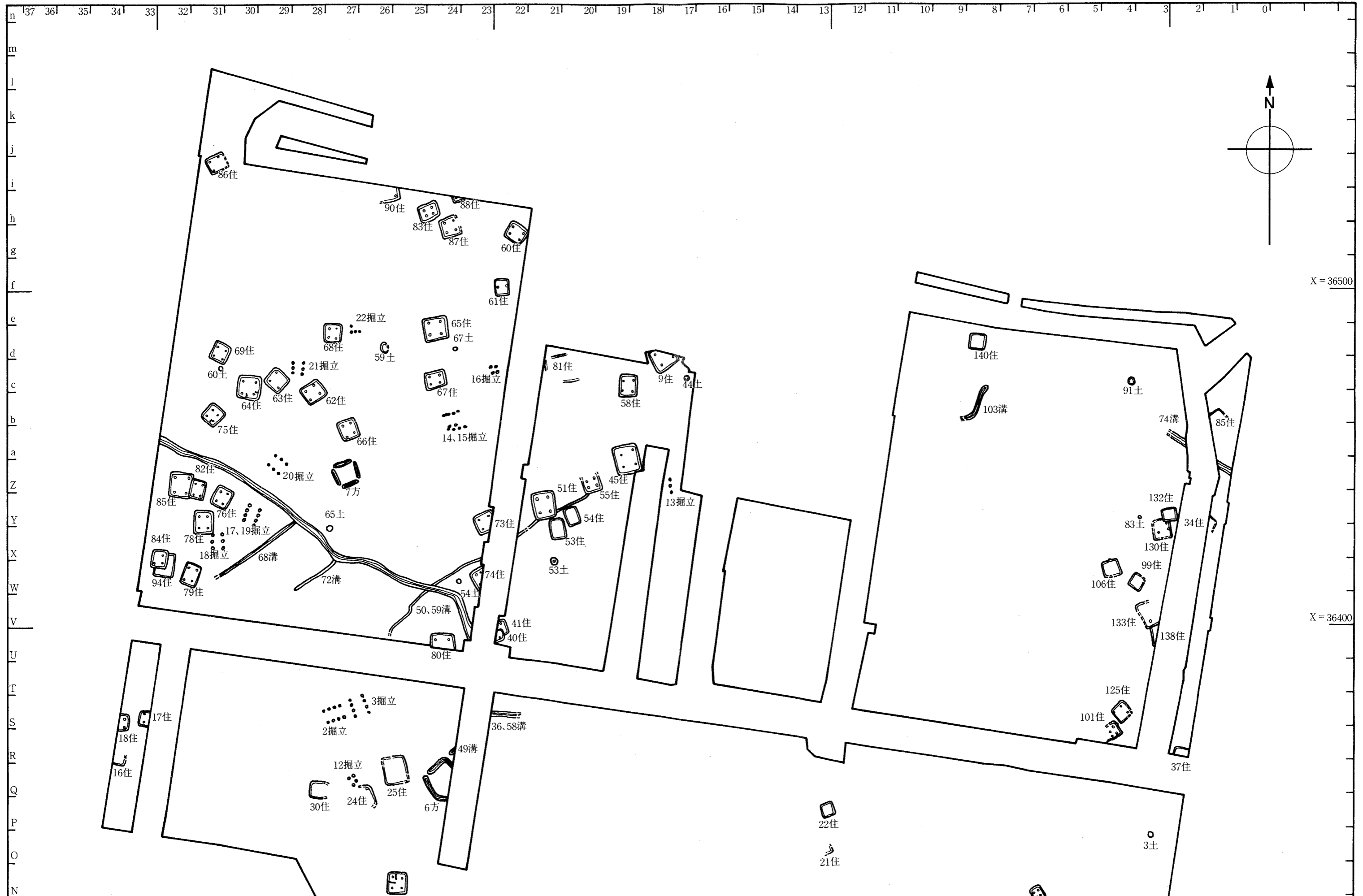



付図2 時期別遺構位置図① 弥生時代・古墳時代(1)



Z
Y
X
W
V
U
T
S
R
Q
P
O
N
M
L
K
J
I
H
G
F
E
D
C
B
A



Y = - 69800

Y = - 69700

Y = - 69600

Y = - 69500

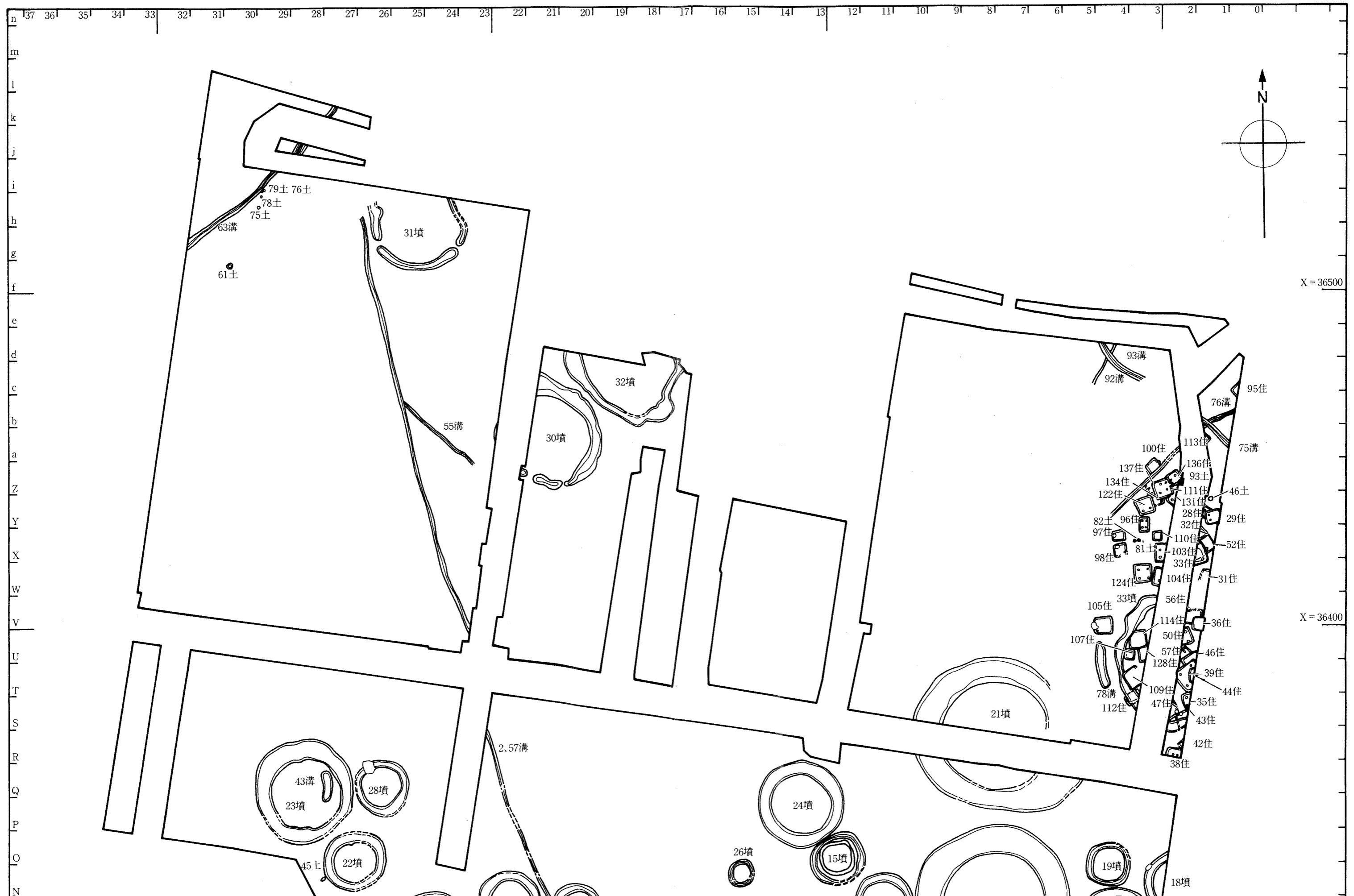
X = 36400

X = 36300

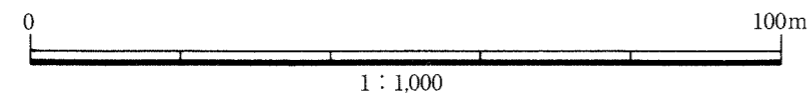
X = 36200



付図3 時期別遺構位置図② 古墳時代(2)



Z
Y
X
W
V
U
T
S
R
Q
P
O
N
M
L
K
J
I
H
G
F
E
D
C
B
A



Y = - 69800

Y = - 69700

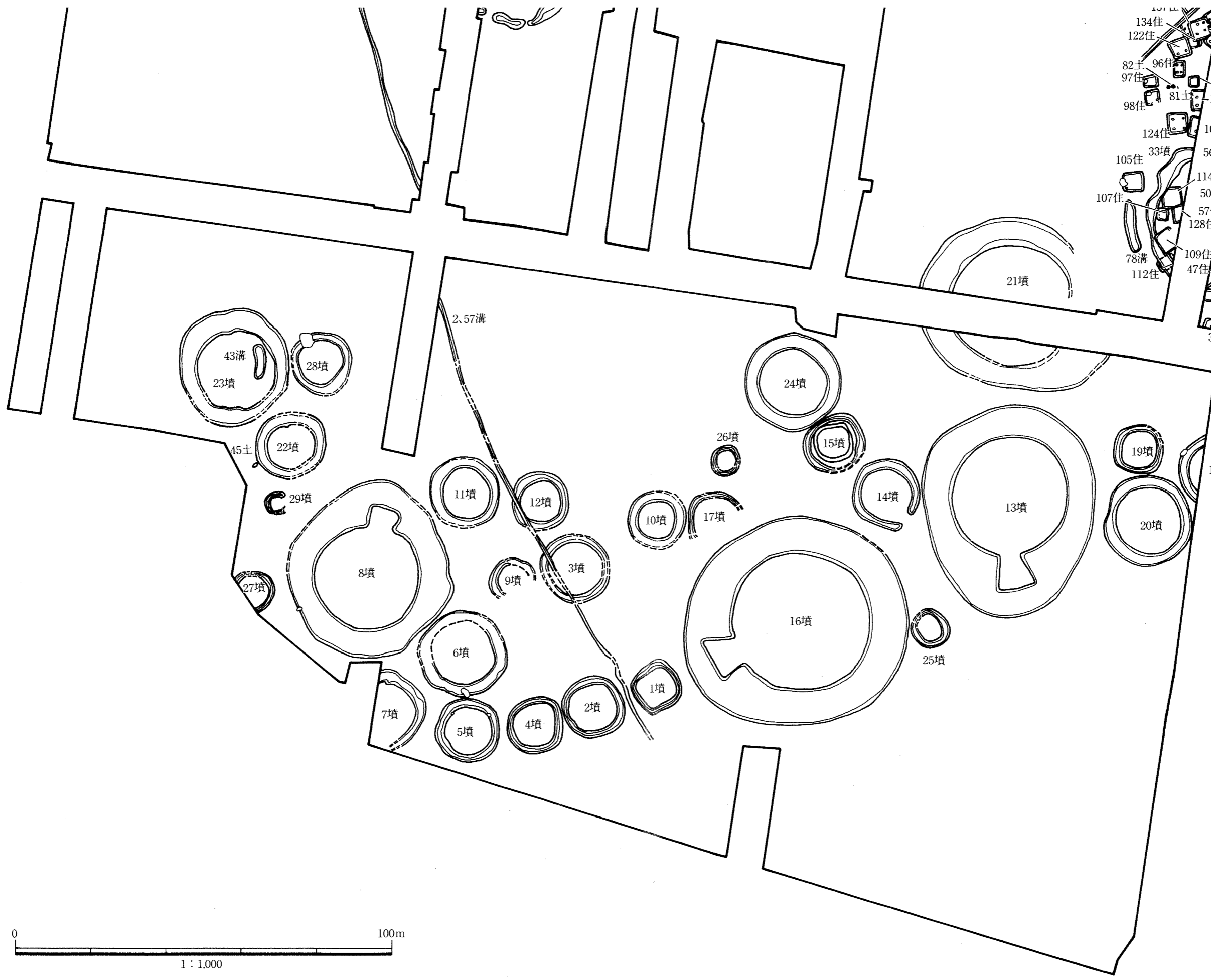
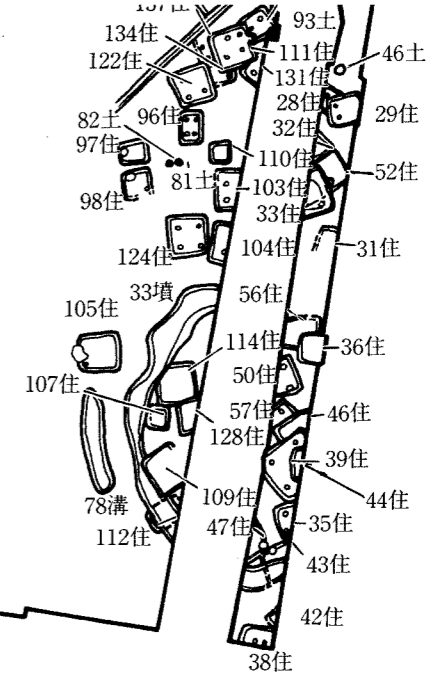
Y = - 69600

Y = - 69500

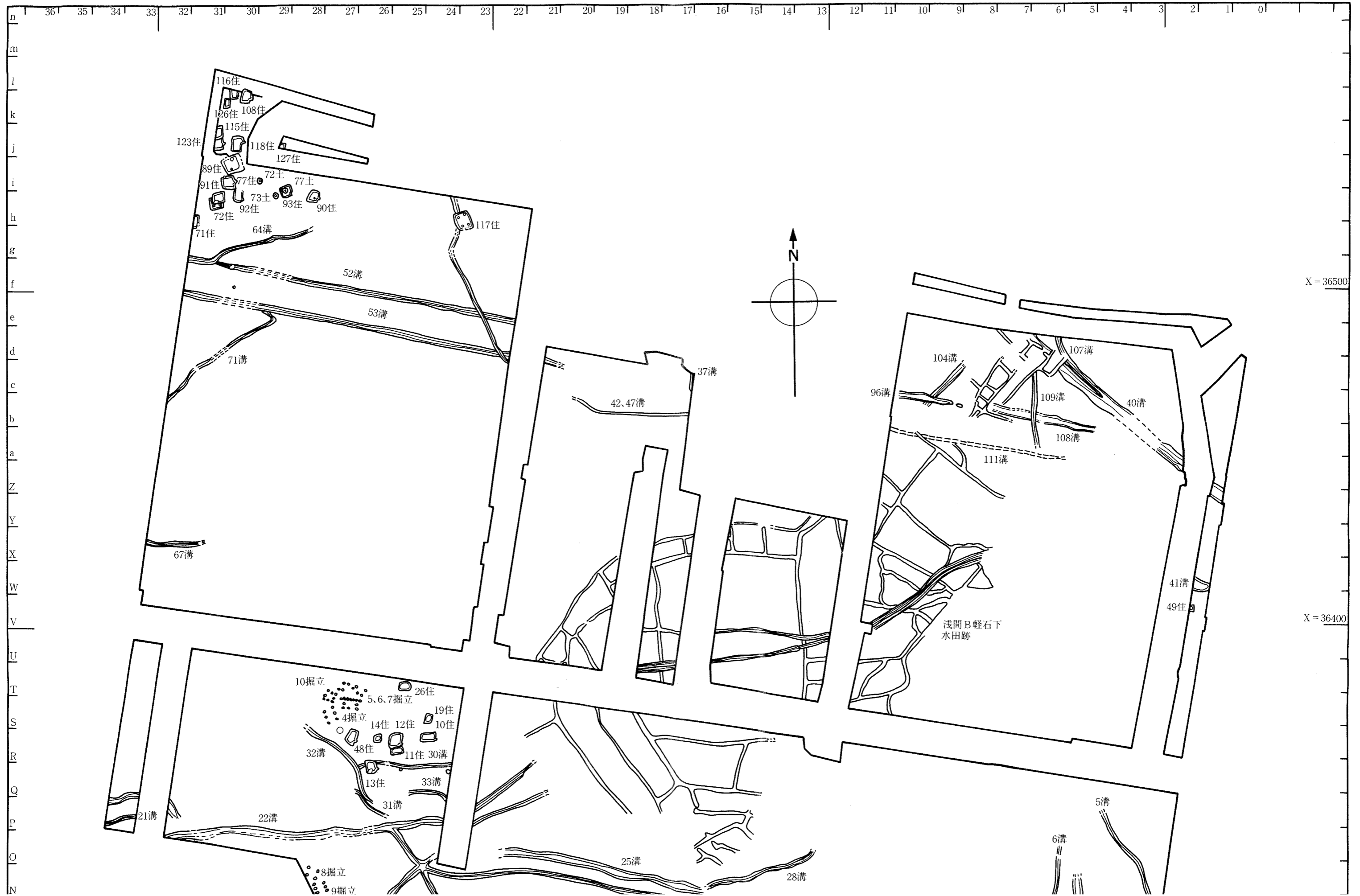
X = 36400

X = 36300

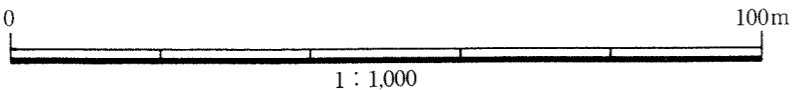
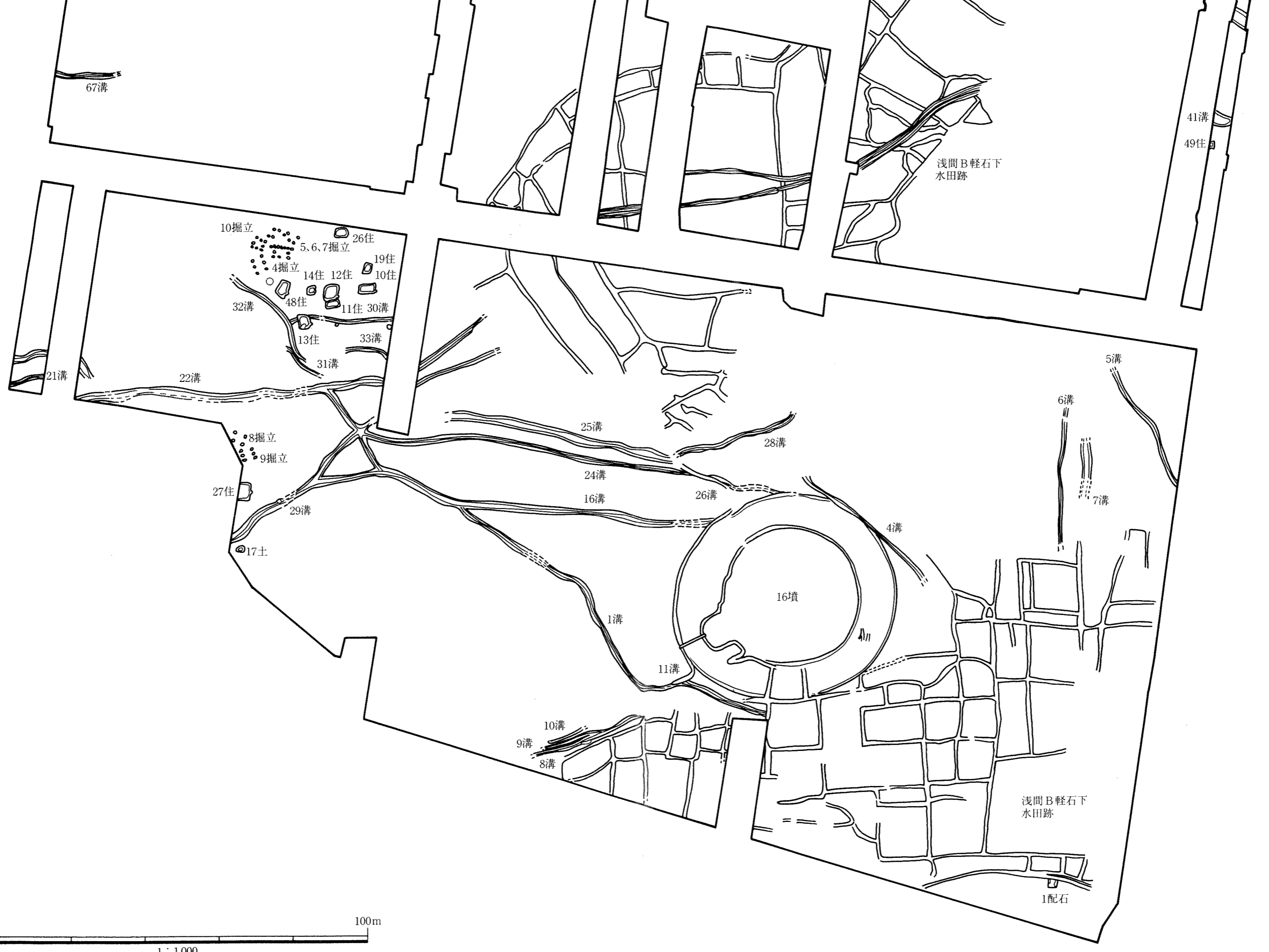
X = 36200



付図4 時期別遺構位置図③ 奈良・平安時代



Z
Y
X
W
V
U
T
S
R
Q
P
O
N
M
L
K
J
I
H
G
F
E
D
C
B
A



Y = - 69800

Y = - 69700

Y = - 69600

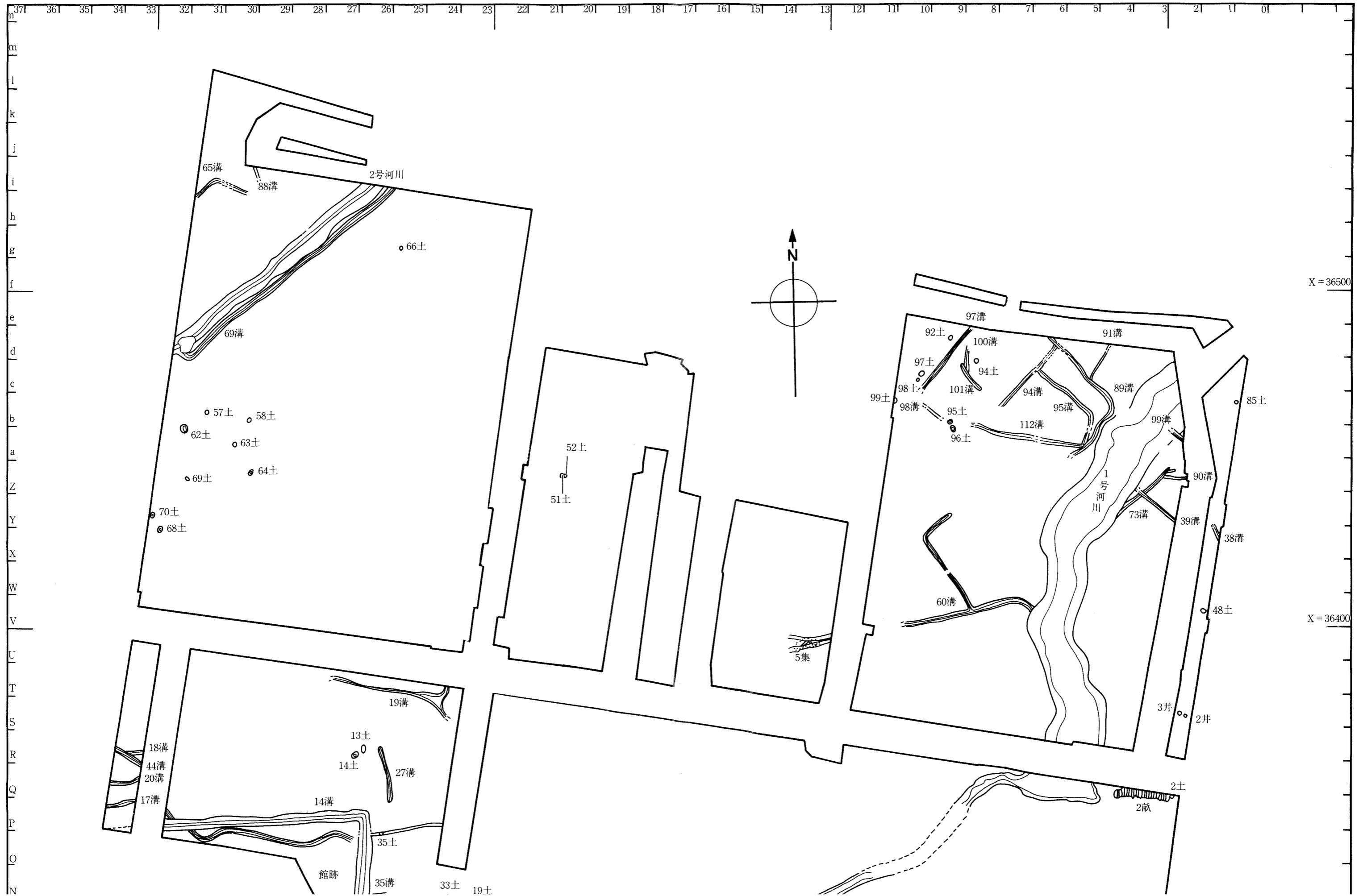
Y = - 69500

X = 36400

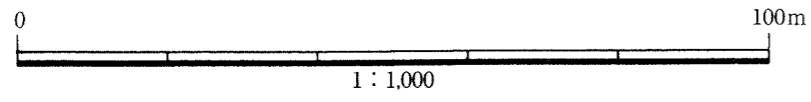
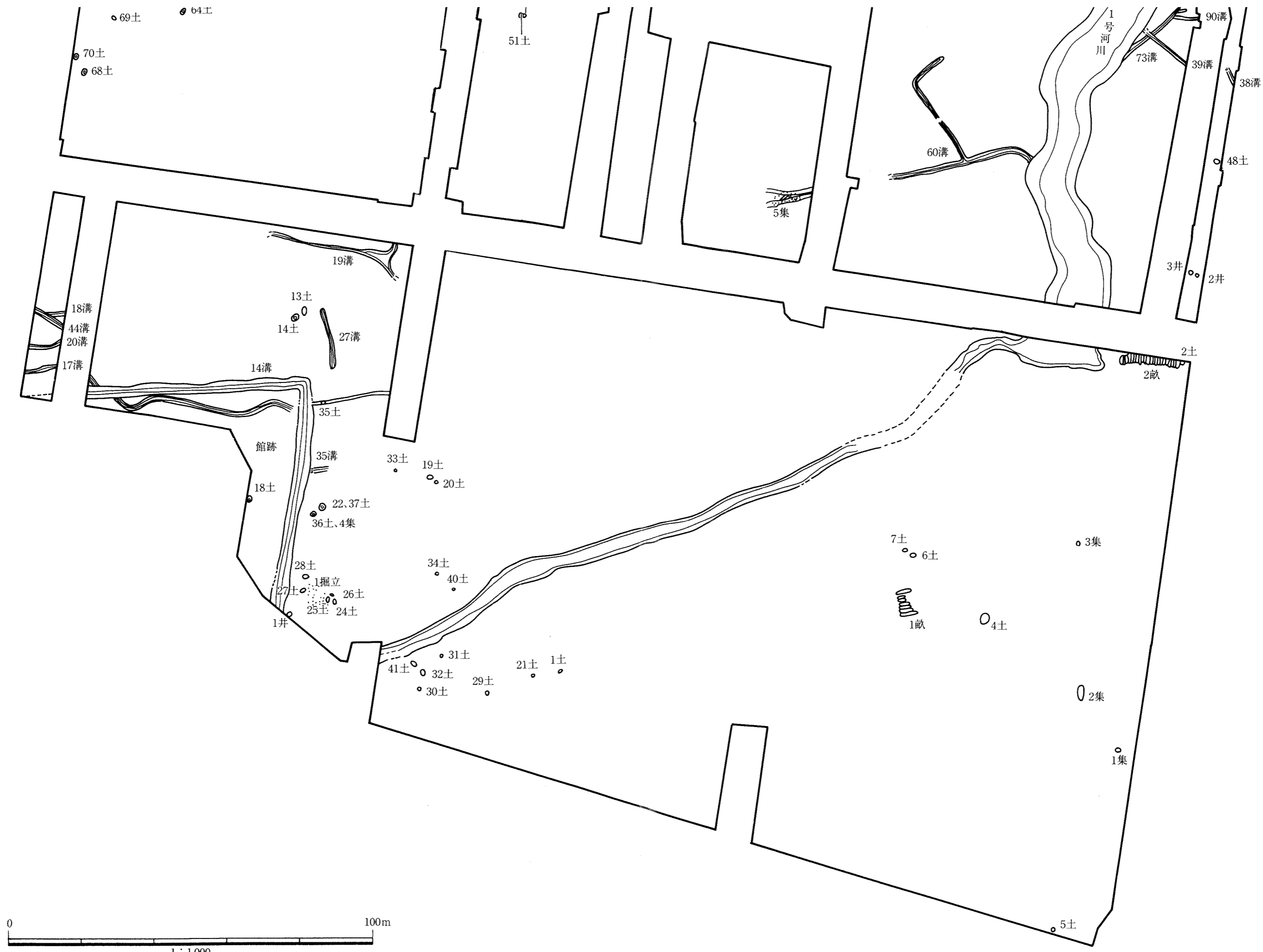
X = 36300

X = 36200

付図5 時期別遺構位置図④ 中・近世



Z
Y
X
W
V
U
T
S
R
Q
P
O
N
M
L
K
J
I
H
G
F
E
D
C
B
A



X = 36400
X = 36300
X = 36200

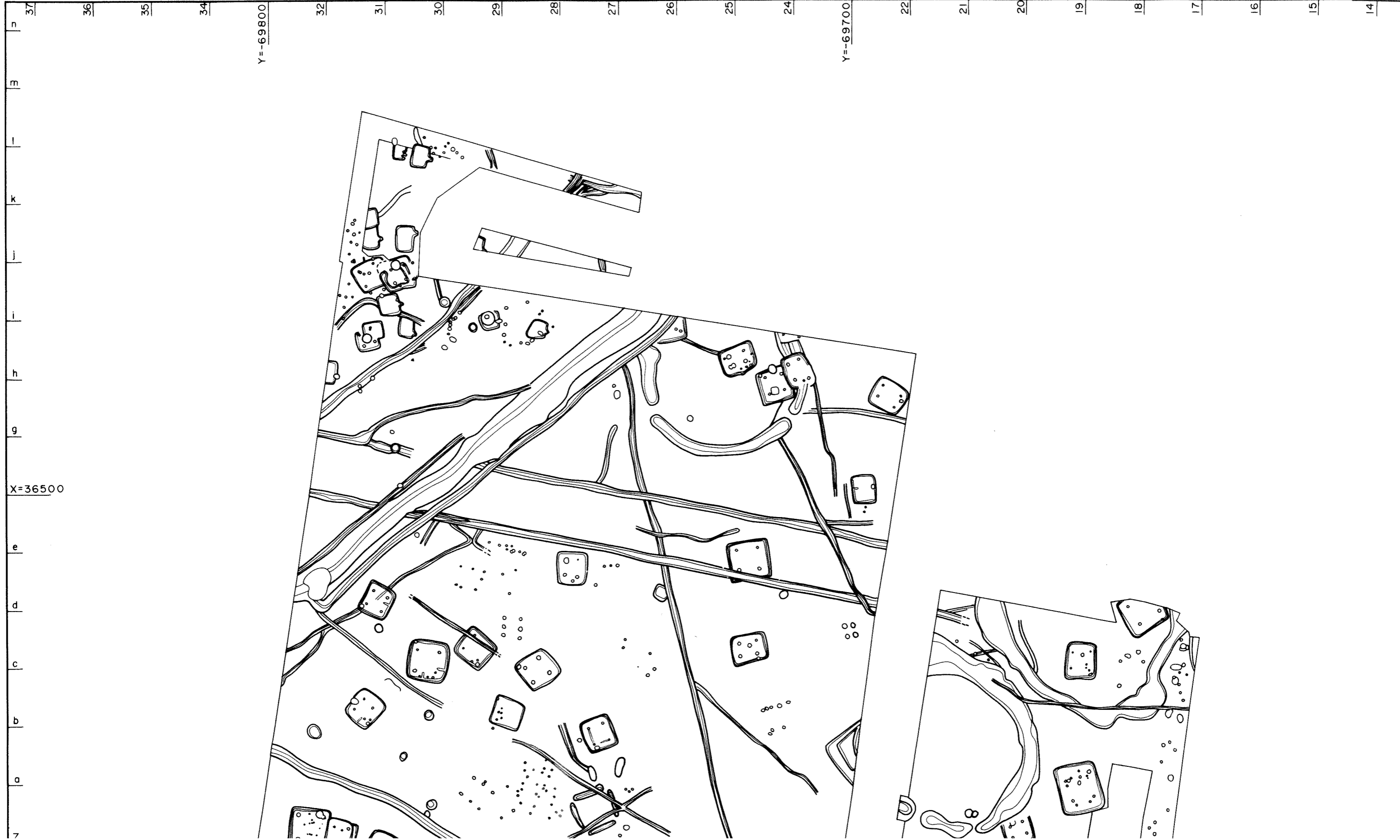
Y = -69800

Y = -69700

Y = -69600

Y = -69500

付図1 高崎情報団地遺跡 全体図

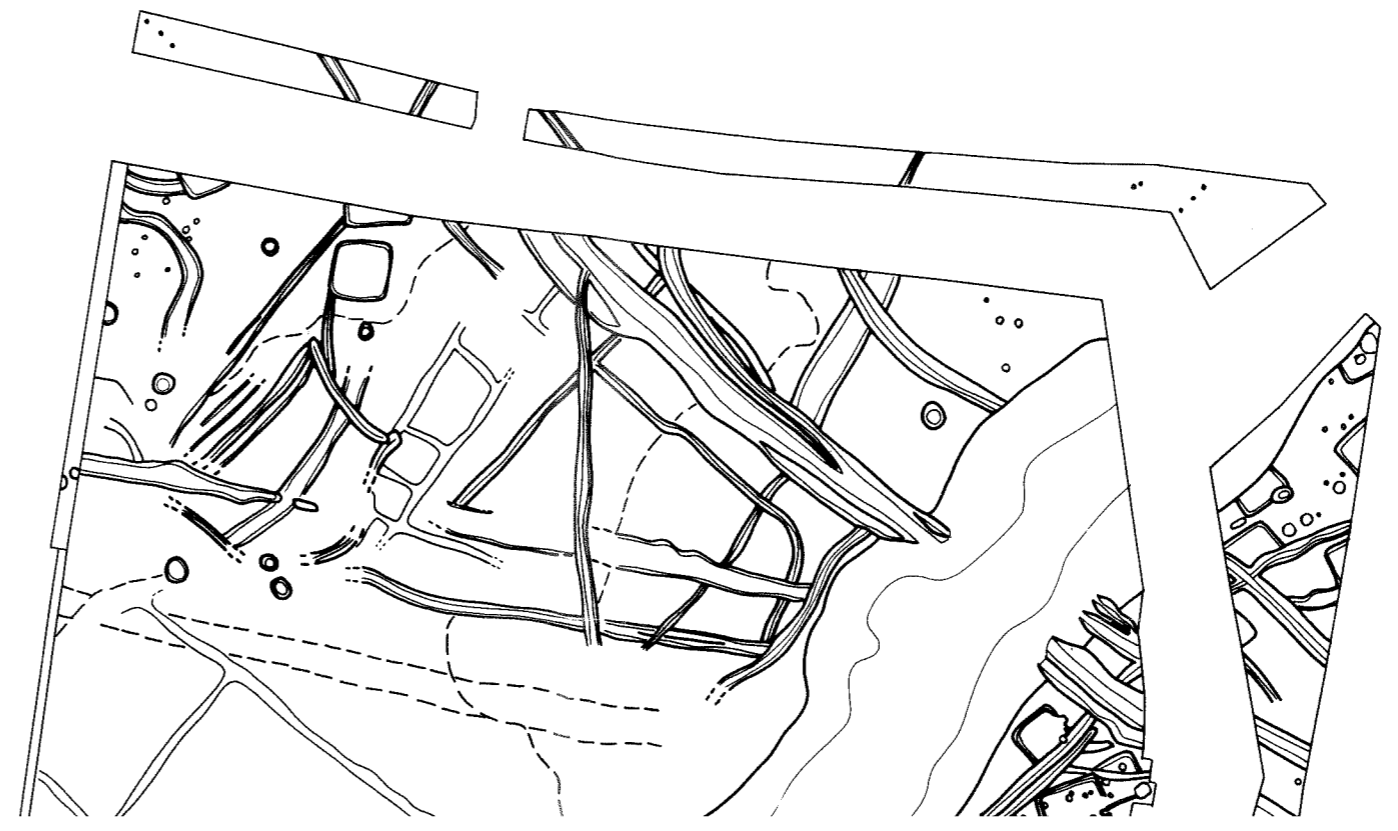
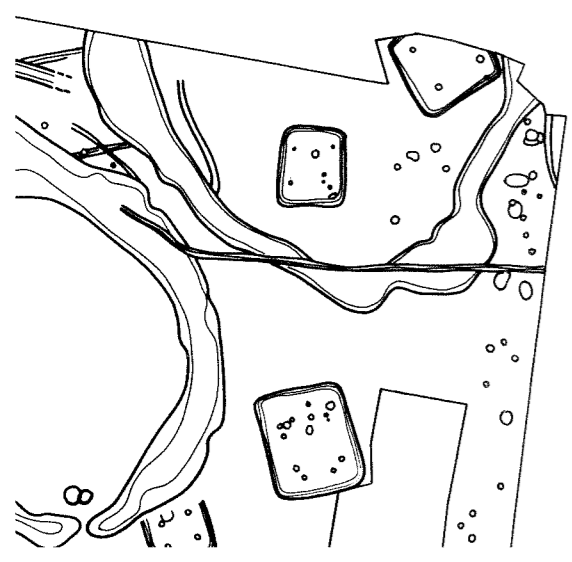
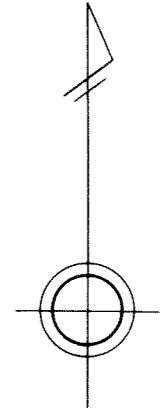


21 20 19 18 17 16 15 14 13 12 11 10 9 8 7 6 5 4 3 2 1 0

Y=-69600

Y=-69500

X=36500



a

Z

Y

X

W

X=36400

U

T

S

R

Q

P

O

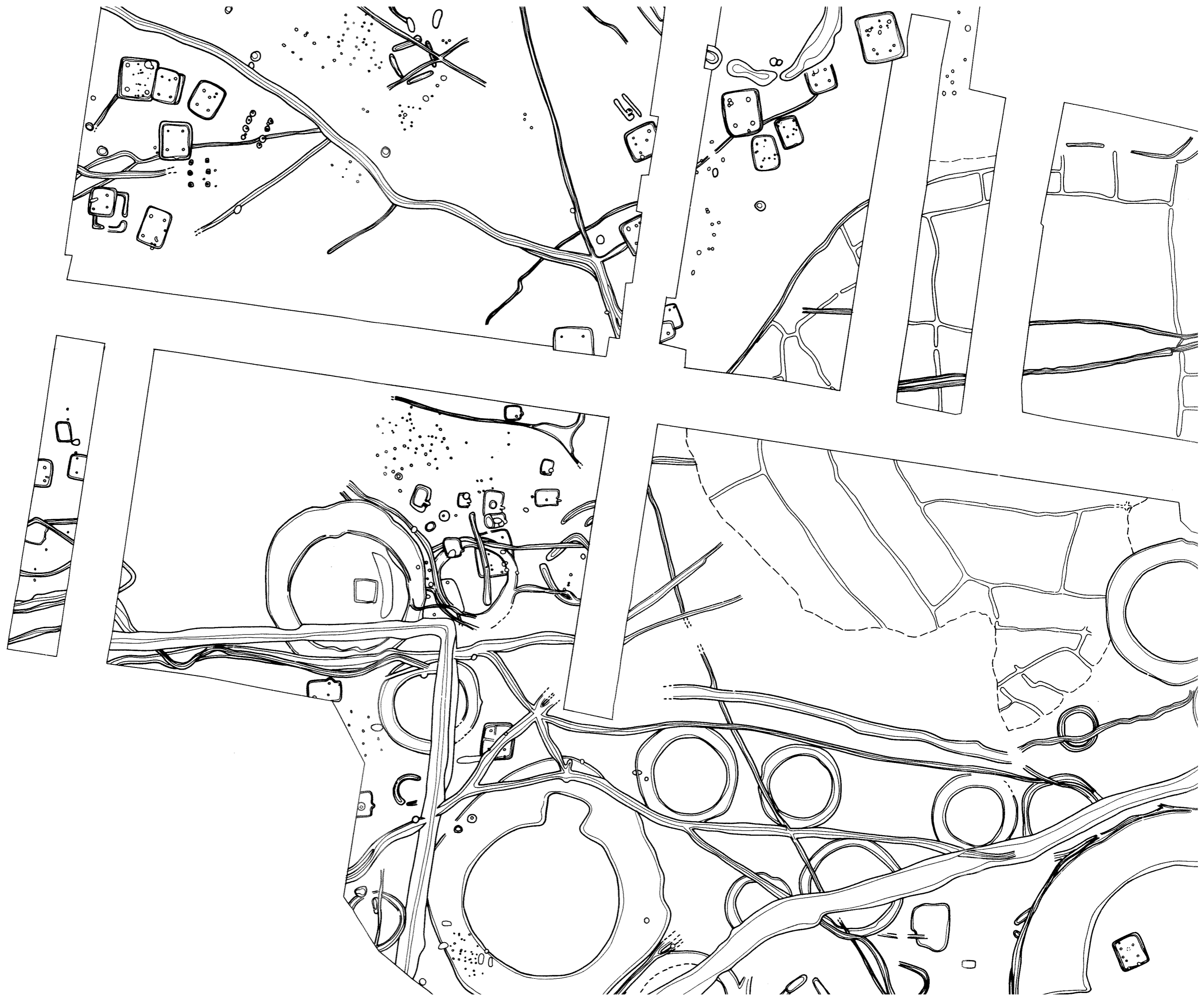
N

M

X=36300

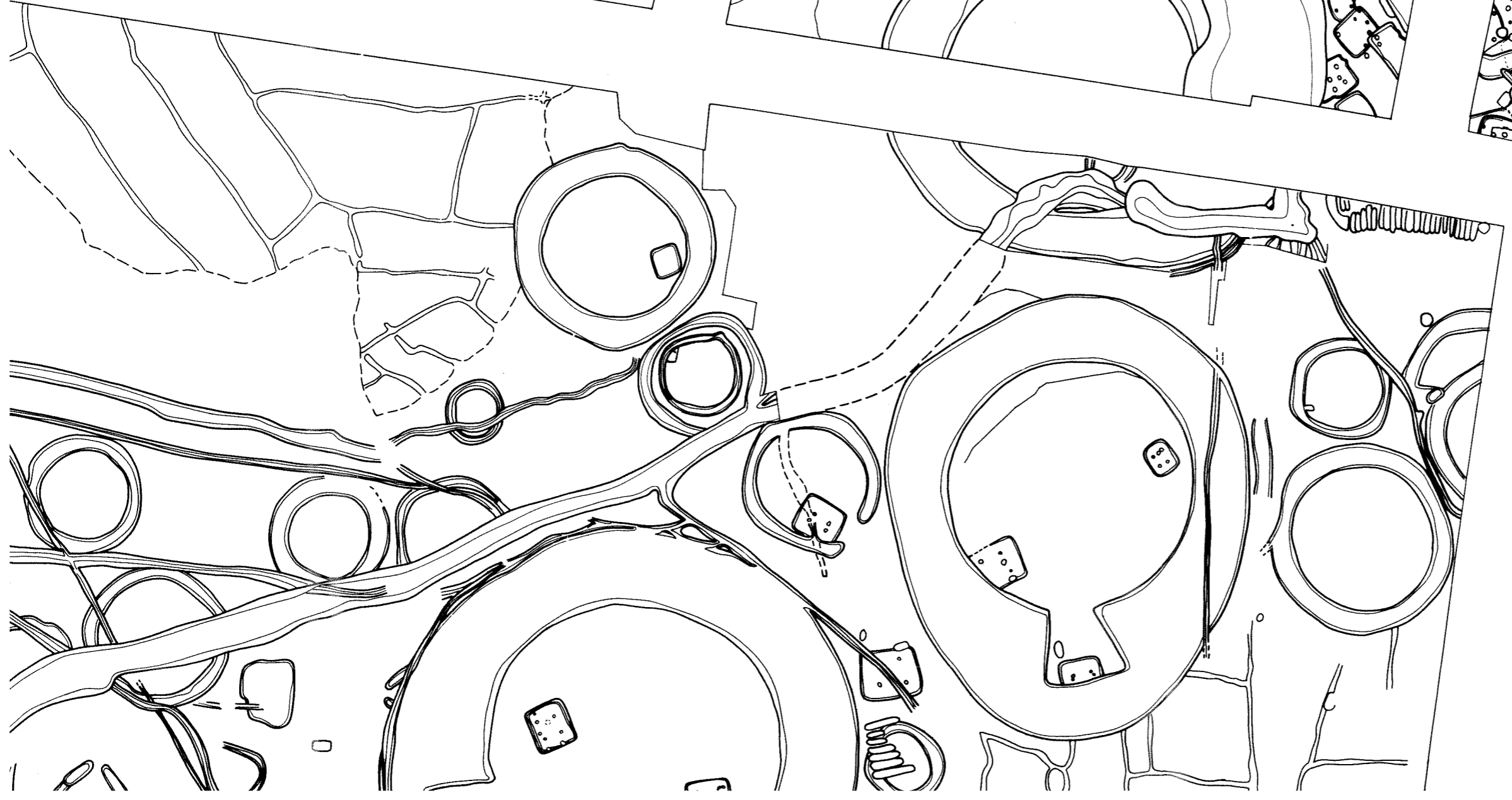
K

J

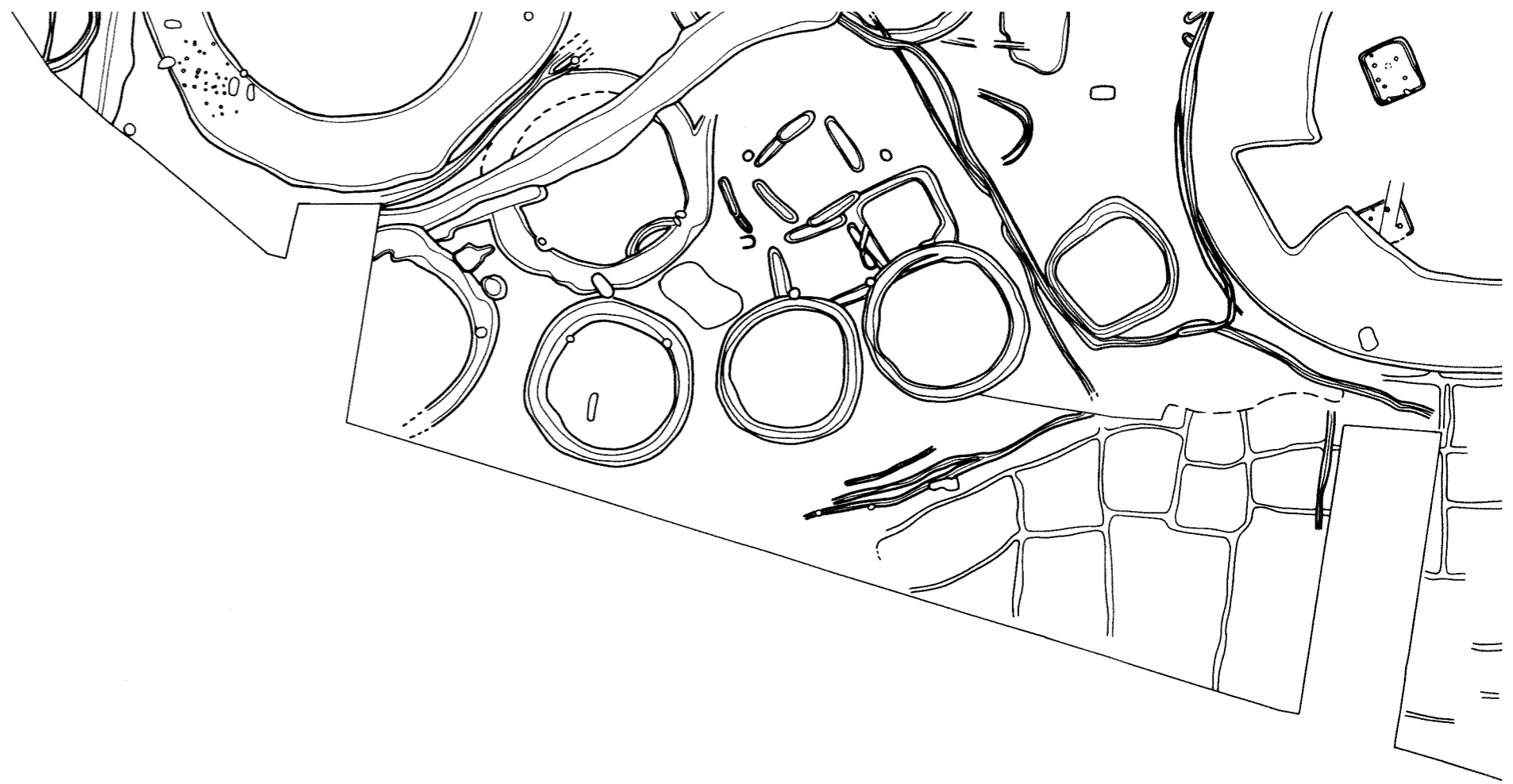




X=36400



X=36300

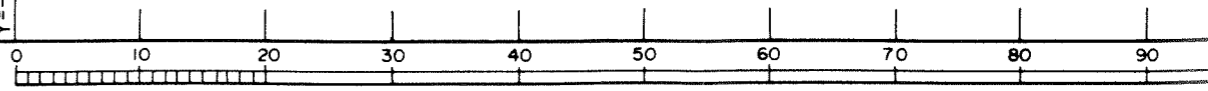


K
J
I
H
G
F
E
D
C
A


X=36200

Y=-69800

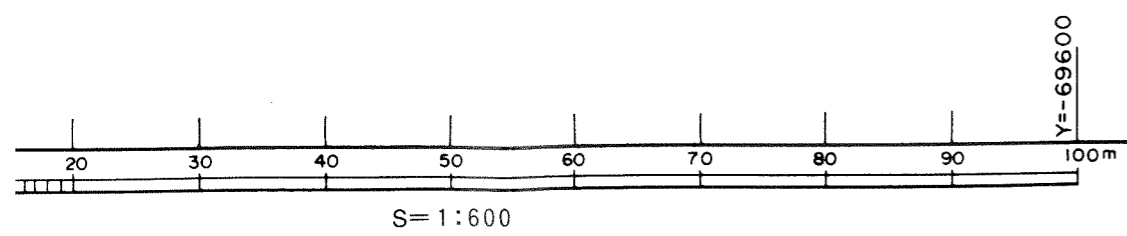
Y=-69700



S=1:600



X=36200



Y=-69500