



写 真 图 版



写真図版1 柳之御所遺跡第52次調査全景



写真图版2 航空写真




52S B25 全景




道路遺構 (52S D29・S D30) 全景

写真図版3 52S B25・道路遺構



写真図版4 航空写真




52S B1 完掘



52S B2 完掘



52S B3 完掘



52S B4 完掘



52S B5 完掘



52S B6 完掘




52S B7 完掘




52S B8 完掘

写真図版5 52S B1~8



52S B9 完掘



52S B10 完掘



52S B11 完掘



52S B12 完掘



52S B13 完掘



52S B14 完掘



52S B15 完掘



52S B16 完掘

写真図版6 52S B9~16




52 S B 17 完掘



52 S B 18 完掘



52 S B 19 完掘



52 S B 20 完掘



52 S B 21 完掘



52 S B 23、52 S B 24 (手前) 完掘



52 S B 22 (奥)、52 S B 23完掘

写真図版7 52SB17~23



52S B 25 完掘



52S B 25 完掘



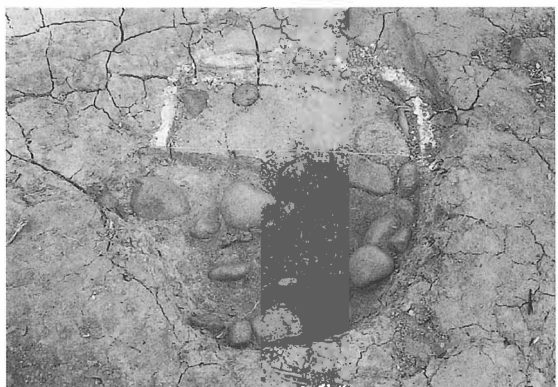
P 867 検出 (52S B 25)



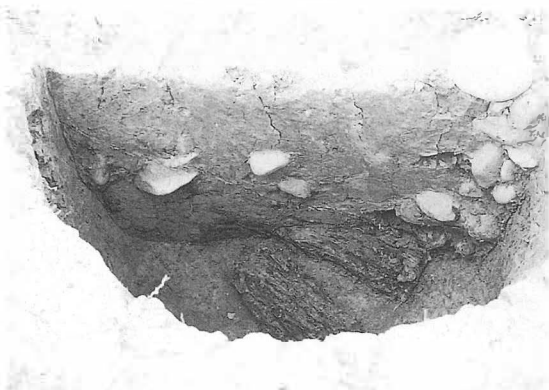
P 867 断面



P 867から出土した礫



P 865 検出 (52S B 25)




P 865 断面



P 865から出土した礫

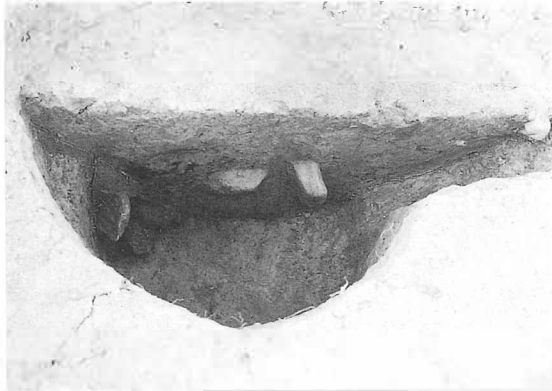
写真図版8 52S B 25 (1)




P 864 検出 (52S B25)



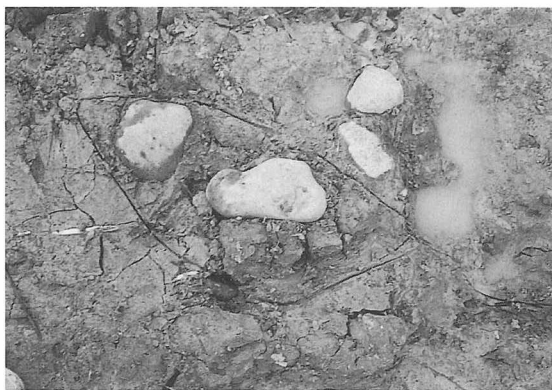
P 864 磔出土状況



P 864 断面



P 864から出土した磔



P 942 検出 (52S B25)



P 869 検出 (52S B25)



P 869 断面

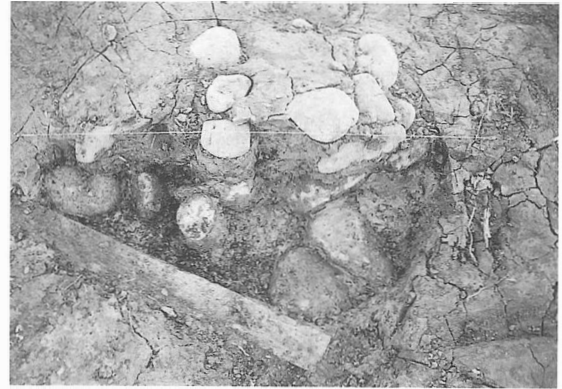


P 869から出土した磔

写真図版9 52S B25 (2)




P 936 検出 (52S B25)



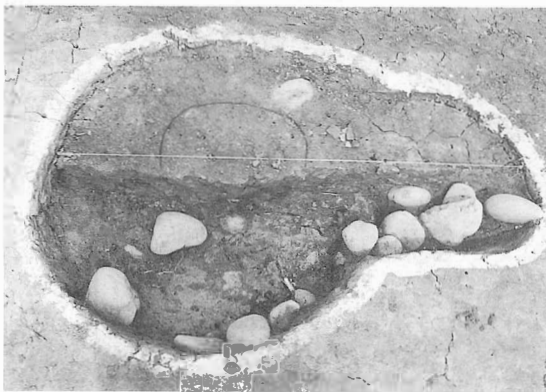
P 936 磔出土状況



P 936 断面



P936から出土した磔



P 863 検出 (52S B25)



P 863 磔出土状況



P 863 断面



P 863から出土した磔

写真図版10 52S B (3)



P 934 検出 (52 S B 25)



P 934 磔出土状況



P 934 断面



P 934から出土した磔



P 935 検出 (52 S B 25)



P 935 磔出土状況



P 935 断面

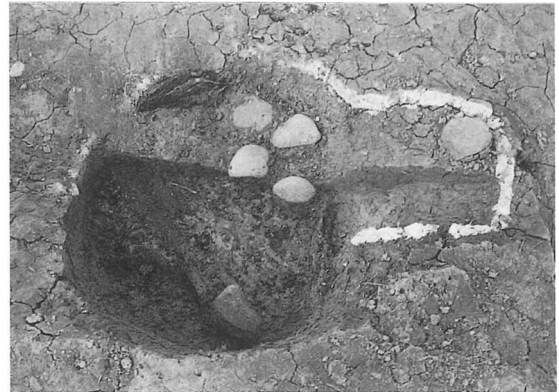


P 935から出土した磔

写真図版11 52SB (4)



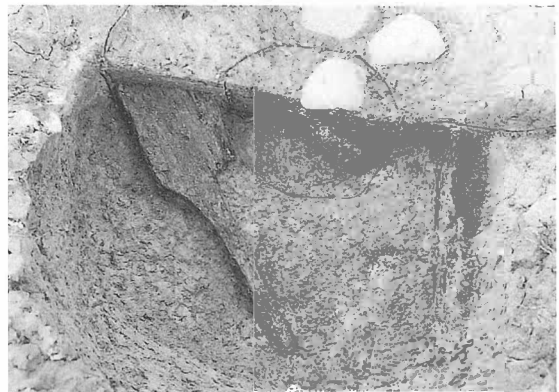
P 866 検出 (52S B 25)



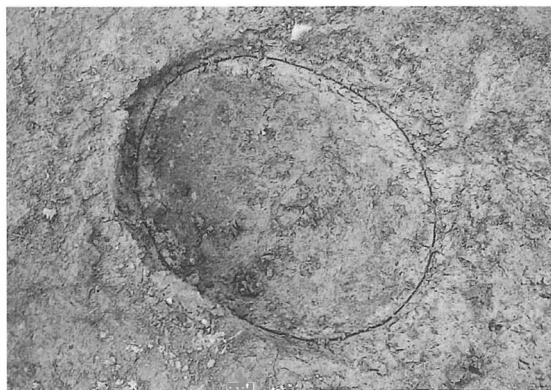
P 866 磔出土状況




P 866 木製品出土状況




P 866 断面




P 230 検出 (52S B 25)



P 230 断面・礎板検出

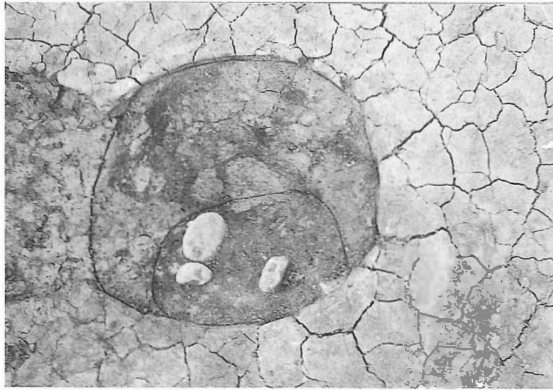


P 211 断面 (52S B 25)




P 215 断面 (52S B 25)

写真図版12 52S B (5)



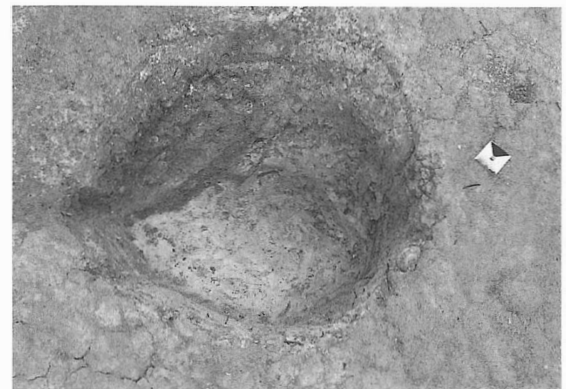
P 209 検出 (52 S B 25)



P 209 断面



P 845 断面 (52 S B 25)



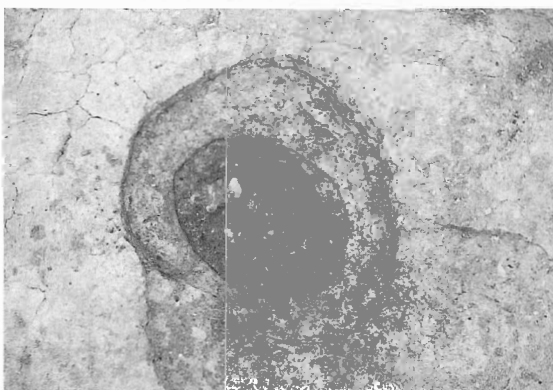
P 845 完掘




P 102 断面 (52 S B 25)



P 103 断面 (52 S B 25)

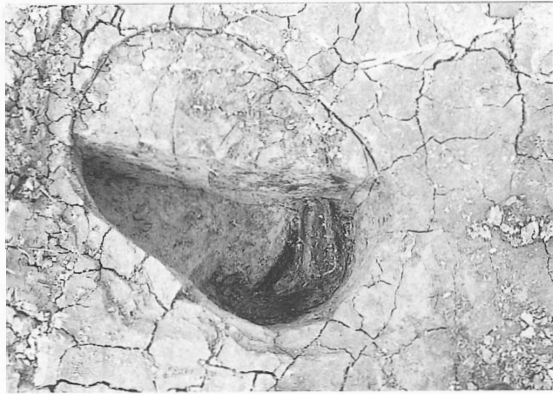


P 886 検出 (52 S B 25)



P 940 検出 (52 S B 25)

写真図版13 52SB (6)



P 940 材出土状況



P 940 断面



P 939 検出 (52 S B 25)



P 939 断面




P 944 検出 (52 S B 25)



P 944 断面、礎板出土状況



P 945 検出 (52 S B 25)




P 945 断面

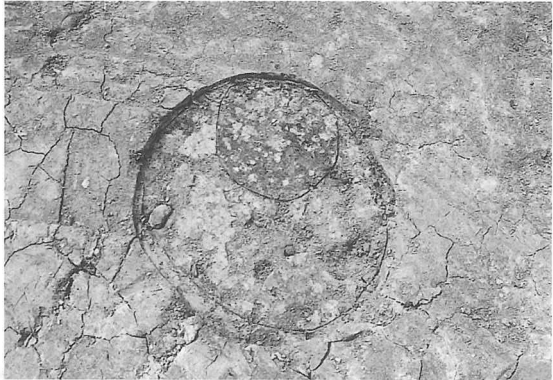
写真図版14 52SB (7)



P938 検出 (52S B25)



P938 断面、礎板出土状況



P937 検出 (52S B25)



P937 断面



P885 検出 (52S B25)



P885 断面、礎板出土状況




P941 検出 (52S B25)



P941 断面


写真図版15 52S B (8)



P946 検出 (52S B25)



P946 断面




P887 検出 (52S B25)



P887 断面




P894 検出 (52S B25)



P894 断面



P949 検出 (52S B25)




P949 断面

写真図版16 52SB (9)



52S B26 (左) 完掘



柱列2 完掘



柱列3 完掘



柱列5 完掘



柱列4 完掘



調査区西側 柱穴



調査区中央 柱穴




調査区東側 柱穴

写真図版17 52S B26・柱列2~5



上部遺物 出土状況



上部遺物 出土状況



上部遺物 出土状況



上部断面



下部 遺物、礫 出土状況



下部遺物 出土状況




下部断面




完掘

写真図版18 52SE1



52SE2 上部断面



52SE2 中部断面



52SE3 (右)、52SE4 (左) 検出



52SE5 検出



52SE5 断面



52SE6 検出

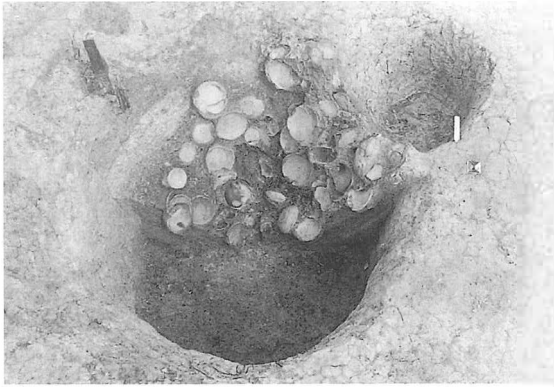


52SE6 井戸枠



52SE6 井戸枠細部

写真図版19 52SE2~6



2層かわらけ 出土状況



2層かわらけ 出土状況




2層かわらけ 出土状況



上部断面



2層かわらけ 出土状況



下部断面




底部編物 出土状況

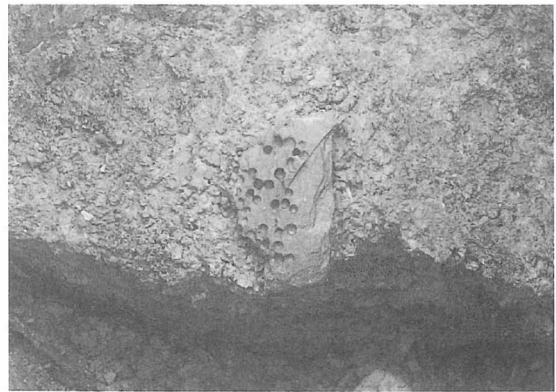


完掘

写真図版20 52SE7



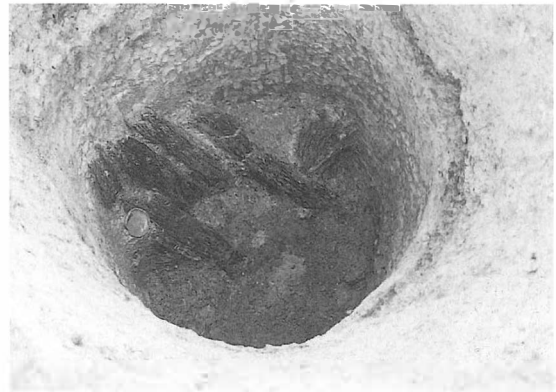
上部断面




穴あき石 出土状況



礫 出土状況




材 出土状況




材 出土状況



材 出土状況



礫 出土状況



中部断面

写真図版21 52SE8 (1)



焼けた壁土 出土状況



焼けた壁土 出土状況



9層遺物 出土状況




9層遺物 出土状況



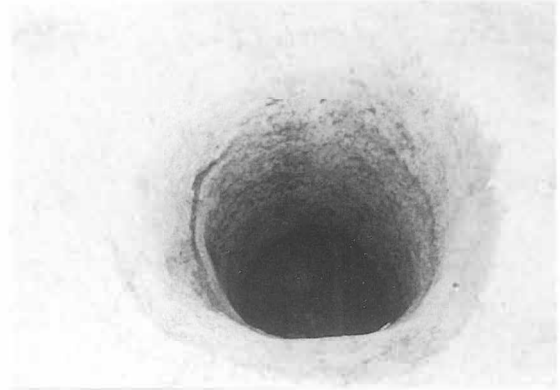
9層遺物 出土状況



9層遺物 出土状況



材 出土状況



完掘

写真図版22 52SE8 (2)



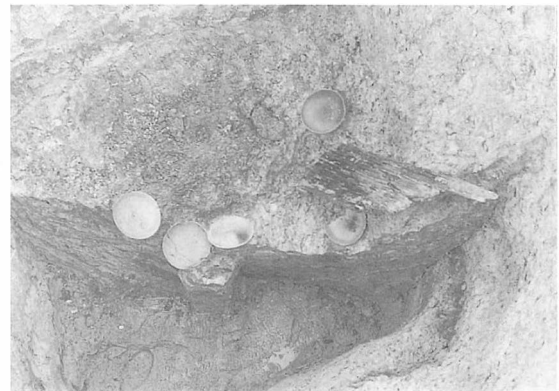
上部断面



中部断面




かわらけ 出土状況



かわらけ 出土状況



材、かわらけ 出土状況



下部断面



曲物 出土状況

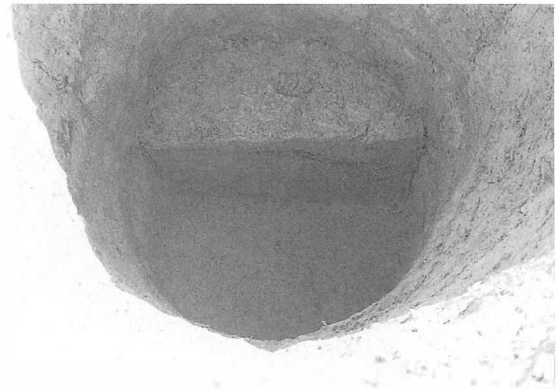


完掘

写真図版23 52SE9




上部断面



下部断面



5層かわらけ 出土状況



5層かわらけ 出土状況



5層かわらけ 出土状況



5層かわらけ 出土状況




5層かわらけ 出土状況




完掘

写真図版24 52S E 10



52SK1 断面




52SK1 完掘



52SK2 断面



52SK2 完掘



52SK3 断面



52SK3 完掘



52SK4 断面




52SK5 断面


写真図版25 52SK1~5



52SK6 断面




52SK6 完掘



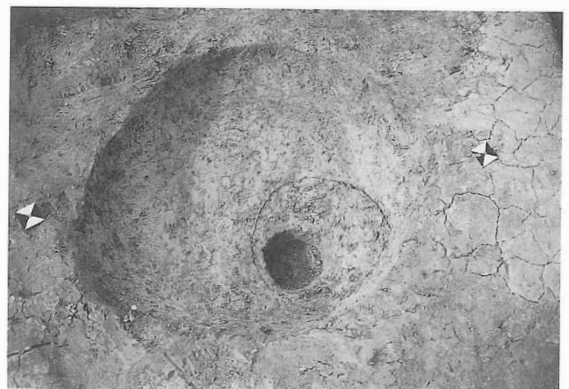
52SK7 断面




52SK7 完掘



52SK8 断面



52SK8 完掘




52SK9 断面



52SK9 完掘

写真図版26 52SK6~9



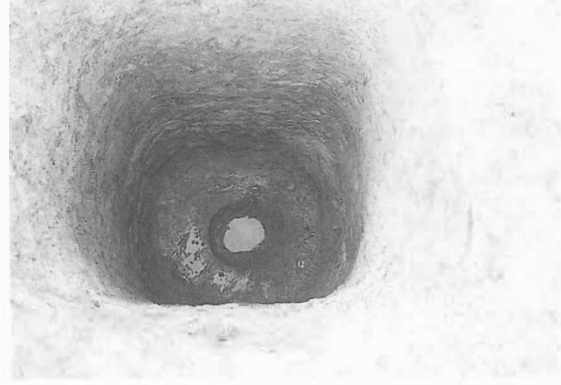
52SK10 断面 (上部)



52SK10 ちゅう木 出土状況




52SK10 断面 (下部)



52SK10 完掘



52SK11 断面



52SK11 ちゅう木 出土状況



52SK11 ちゅう木 出土状況




52SK11 完掘

写真図版27 52SK10・11



52SK12 断面




52SK12 完掘



52SK13 断面



52SK13 完掘



52SK14 断面 (上部)



52SK14 断面 (下部)

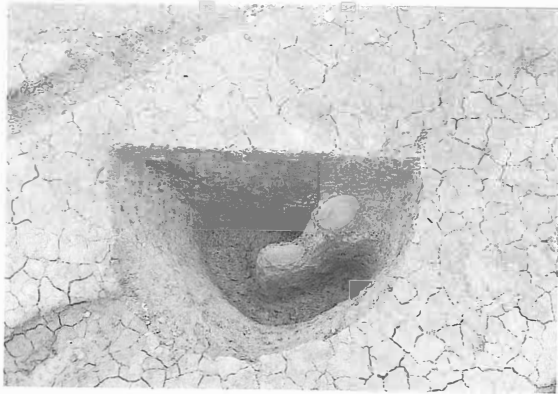


52SK14 かわらけ 出土状況



52SK14 完掘


写真図版28 52SK12~14



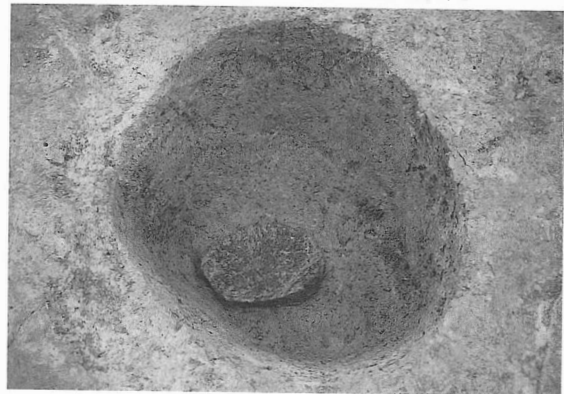
52S K14 かわらけ 出土状況




52S K14 かわらけ 出土状況



52S K15 (52S B23の柱穴) 断面



52S K15 完掘




52S K16 完掘



52S K16 断面



52S K17 断面



52S K17 完掘

写真図版29 52SK14~17



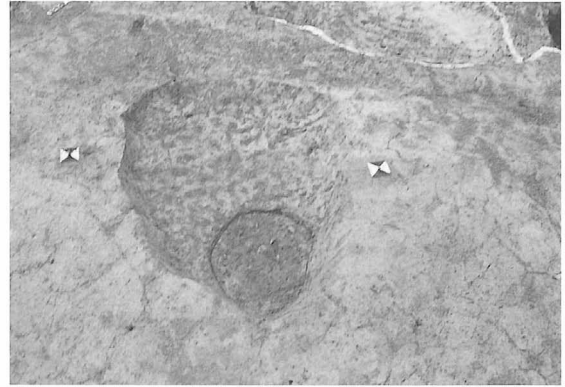
52S K18 断面




52S K18 完掘



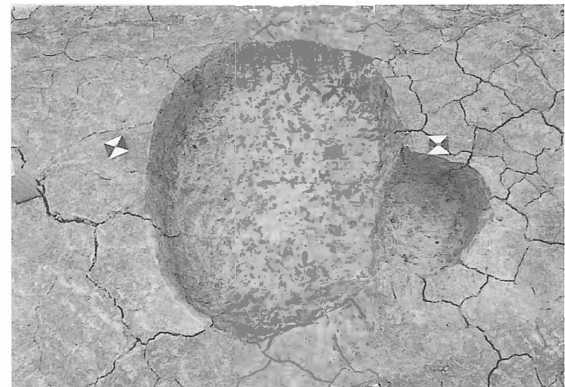
52S K19 断面



52S K19 完掘




52S K20 断面



52S K20 完掘




52S K21 断面




52S K21 完掘

写真図版30 52S K18~21




52SK22 断面



52SK23 (52SB23の柱穴) 断面



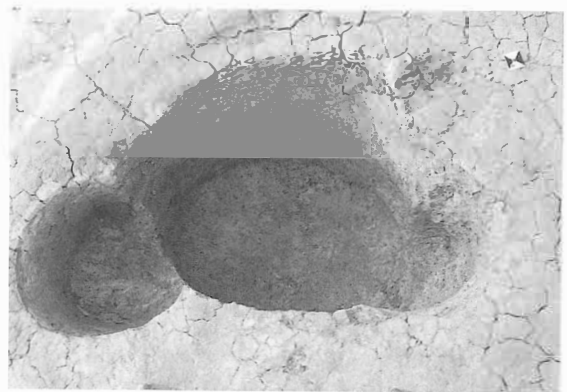
52SK22 かわらけ出土状況



52SK22・SK23 完掘



52SK25 断面



52SK25 完掘




52SK26 断面



52SK26 完掘

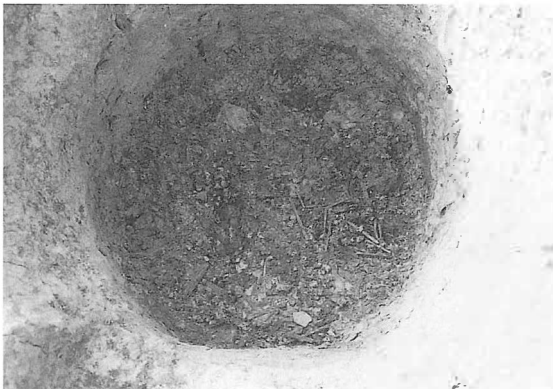
写真図版31 52SK22・23・25・26



52SK24 断面(上部)



52SK24 断面(下部)



52SK24 ちゅう木 出土状況



52SK24 「札」 出土状況



52SK24 「札」、かわらけ 出土状況



52SK24 ちゅう木 出土状況




52SK24 「札」 出土状況



52SK24 完掘

写真図版32 52SK24




52SK27 完掘




52SK28 断面




52SK28 かわらけ 出土状況




52SK28 完掘




52SK29 断面



52SK29 完掘




52SK30 断面



52SK30 完掘


写真図版33 52SK27~30



52S K31 断面




52S K31 完掘



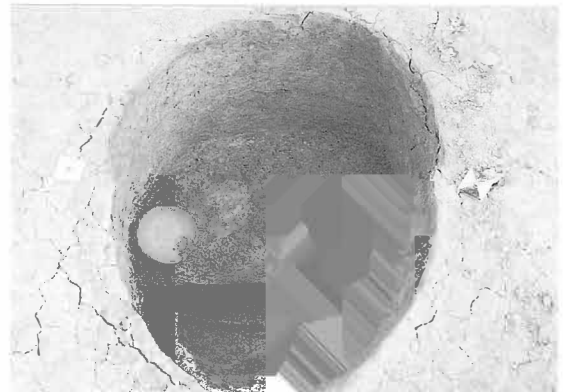
52S K32 断面



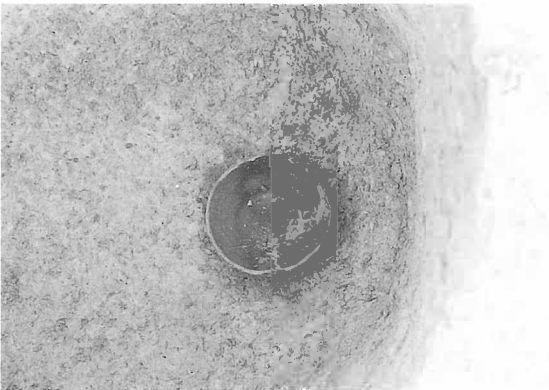
52S K32 完掘



52S K33 断面



52S K33 かわらけ 状況




52S K33 かわらけ 出土状況




52S K33 完掘


写真図版34 52S K31~33



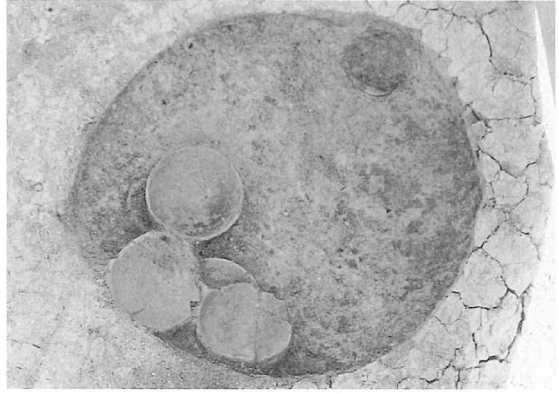
52S K 34 断面




52S K 34 完掘




52S K 35 断面




52S K 35 完掘



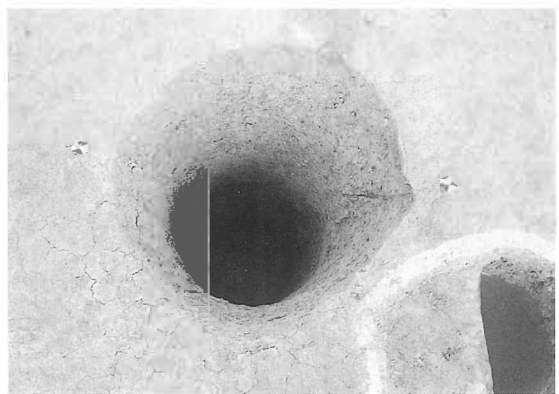
52S K 36 かわらけ 出土状況



52S K 36 完掘




52S K 37 断面

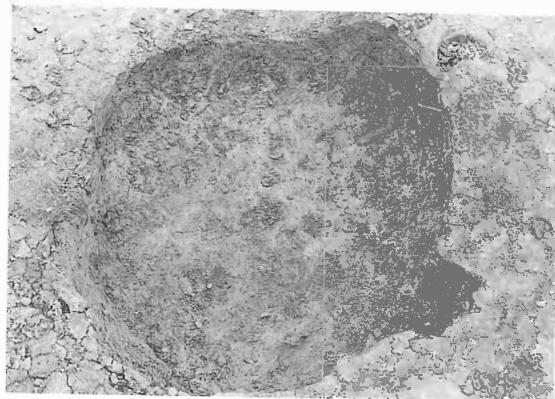


52S K 37 完掘


写真図版35 52S K 34~37




52S K 38 断面




52S K 38 完掘




52S K 39 断面




52S K 39 完掘




52S I 1 断面



52S I 1 完掘




52S I 2 断面




52S I 2 完掘


写真図版36 52S K 38・39 52S I 1・2



52SD1 断面



52SD2 断面




52SD1 (左)、52SD2 (右) 完掘



52SD1 (右)、52SD2 (左) 完掘




52SD3 断面



52SD3 完掘



52SD4 断面



52SD5 断面

写真图版37 52SD1~5



52SD4 (左)、52SD5 (右) 完掘



52SD4 (右)、52SD5 完掘



52SD6 (A-B) 断面



52SD6 (C-D) 断面



52SD6 (E-F) 断面



52SD6 完掘



52SD6 完掘



52SD6 完掘

写真図版38 52SD4~6



52SD7 完掘



52SD7 完掘



52SD8 (A-B) 断面




52SD8 (C-D) 断面



52SD8 完掘



52SD9 完掘




52SD9 断面



52SD9 完掘

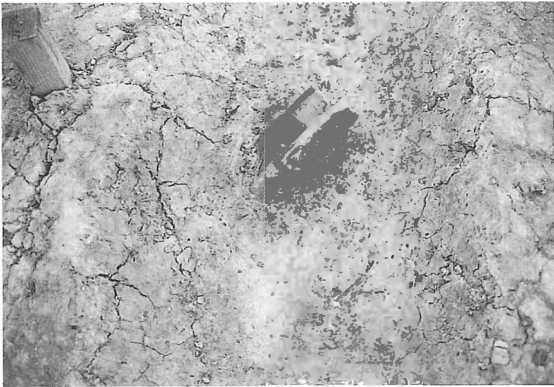
写真図版39 52SD7~9



52SD10 断面




52SD10 完掘




52SD10 瓦 出土状況



52SD10 かわらけ 出土状況



52SD11 断面



52SD11 完掘



52SD12 断面




52SD12 完掘

写真図版40 52SD10~12



52S D13 断面



52S D13 完掘



52S D14 断面



52S D14 完掘




52S D15 断面



52S D15 完掘



52S D16 断面 (A - B)



52S D16 断面 (C - D)


写真図版41 52SD13~16




52S D 16 完掘



52S D 16 完掘




52S D 17 断面



52S D 18 断面



52S D 17 · S D 18 完掘



52S D 19 断面



52S D 19 完掘



52S D 20 断面

写真図版42 52SD16~20



52S D21 断面




52S D20 (左) 52S D21 (左) 完掘




52S D22 断面



52S D22 完掘



52S D23 断面



52S D23 (右) 52S D24 (左) 完掘



52S D24 断面



52S D25 断面




52S D25 完掘

写真図版43 52S D20~25



52S D26 断面 (A - B)




52S D26 断面 (C - D)



52S D26 断面 (E - F)



52S D26 断面 (G - H)




52S D26 断面 (G - H)



52S D26 断面 (I - J)



52S D26 完掘



52S D26 完掘


写真図版44 52S D26




52 S D26 完掘




52 S D26 かわらけ 出土状況



52 S D26 完掘 (北東部分)



52 S D26 全景 (航空写真)



52 S D27 断面



52 S D27 完掘



52 S D28 断面




52 S D28 完掘

写真図版45 52S D26~28



52S D29 (道路側溝) 断面 (A - B)



52S D29 断面 (E - F)




52S D29 断面 (C - D)



52S D29 かわらけ 出土状況



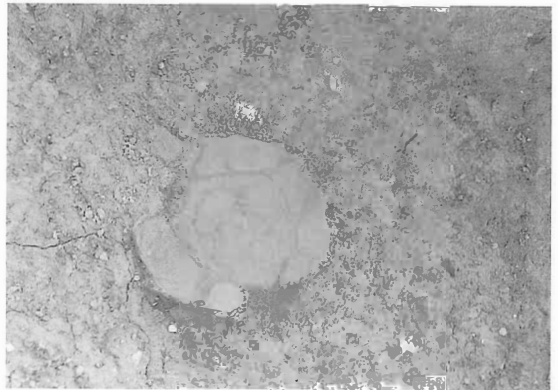
52S D29 かわらけ 出土状況



52S D30 (道路側溝) 断面 (C - D)



52S D30 断面 (A - B)



52S D30 かわらけ出土状況


写真図版46 52S D29・30



52S D29 S D30 完掘 (道路遺構)



道路遺構 完掘



52S D31 断面



52S D31 完掘



52S D31と52S D26 合流部分



52S D32 断面 (A - B)



52S D32 (C - D)




52S D32 完掘

写真図版47 52S D29~32



52S A 1 断面




52S A 1 断面




52S A 1 材痕跡




52S A 2 材痕跡



52S A 2 全景



52S A 2 断面




52S A 2 断面




52S A 3 (假称) 検出

写真図版48 52S A 1~3




写真図版49 かわらけ (1) 1~53




写真図版50 かわらけ (2) 54~93




写真図版51 かわらけ (3) 94~164




写真図版52 かわらけ (4) 165~229




写真図版53 かわらけ (5) 230~277




写真図版54 かわらけ (6) 278~322




写真図版55 かわらけ (7) 323~370




写真図版56 かわらけ (8) 371~419




写真図版57 かわらけ (9) 420~512




写真図版58 かわらけ (10) 513~528




写真図版59 かわらけ (11) 529~583




写真図版60 かわらけ (12) 584~616・墨書資料




写真図版61 国産陶器 (1) 1001~1020




写真図版62 国産陶器 (2) 1021~1040




写真図版63 国産陶器 (3) 1041~1056




写真図版64 国産陶器 (4) 1057~1069




写真図版65 国産陶器 (5) 1070~1083




写真図版66 国産陶器 (6) 1084~1099




写真図版67 国産陶器 (7) 1100~1114




写真図版68 国産陶器 (8) 1113・1115~1123




写真図版69 国産陶器 (9) 1124~1142




写真图版70 中国産陶磁器 (1) 2001~2031




写真図版71 中国産陶磁器 (2) 2032~2063




写真图版72 中国産陶磁器 (3) 2064~2090



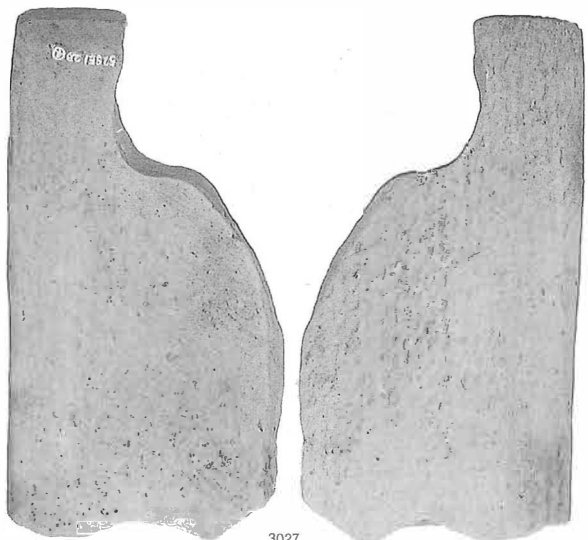
写真図版73 中国産陶磁器 (4) 2091~2105



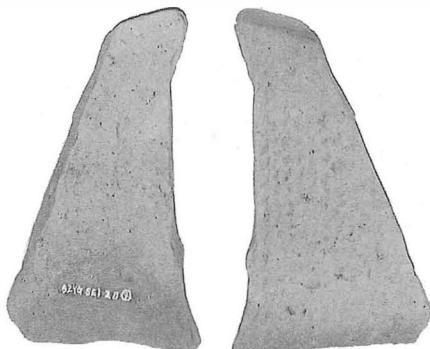
写真図版74 瓦 (1) 3001~3013



写真图版75 瓦 (2) 3014~3026



3027



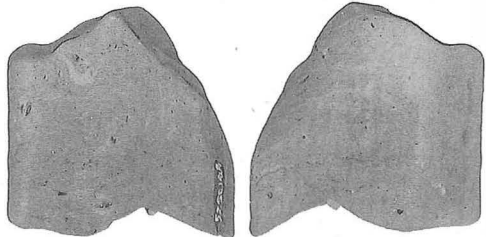
3028




3030




3029




3032




3031



3033




3034




3035


写真図版76 瓦 (3) 3027~3035



写真図版77 瓦 (4) 3036~3044




3045




3046




3047




3048




3049




3050



3052



3051




3053




3054

写真图版78 瓦 (5) 3045~3054




5055


5056




5057



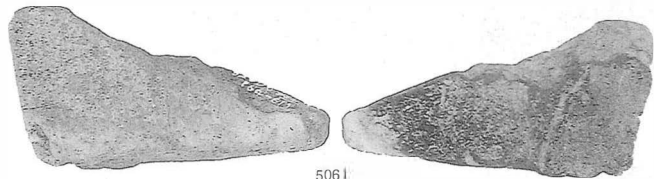
5058



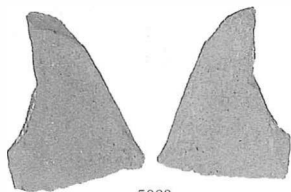
5060




5059




5061




5062



5063

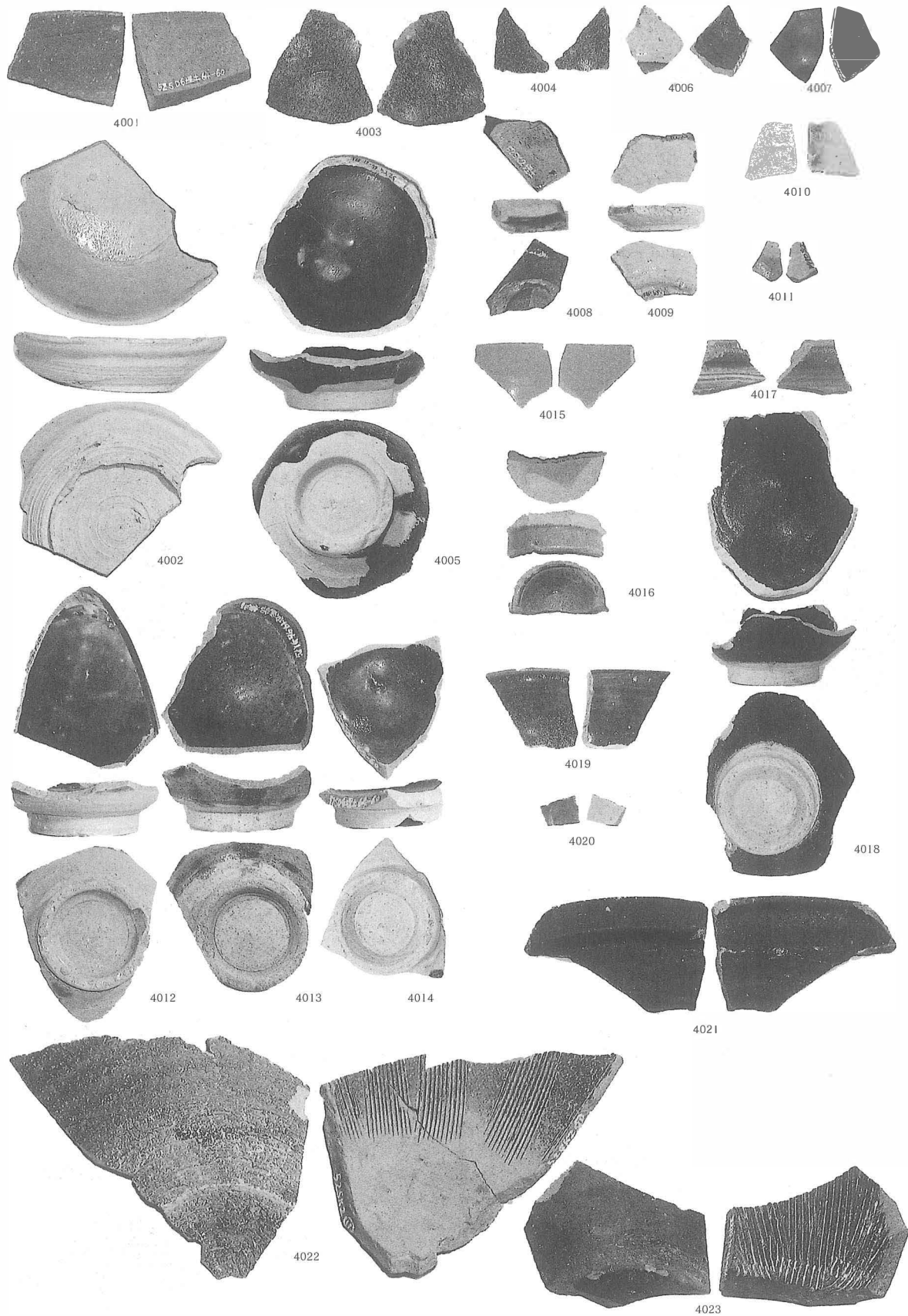


5064




5065


写真图版79 瓦 (6) 3055~3065




写真图版80 近世陶磁器 (1) 4001~4023




写真图版81 近世陶磁器 (2) 4024~4050




写真図版82 木製品 (1) 5001~5009



5010




5011




5012

写真図版83 木製品 (2) 5010~5012




5013

5014




5015




5016


写真図版84 木製品 (3) 5013~5016




5017



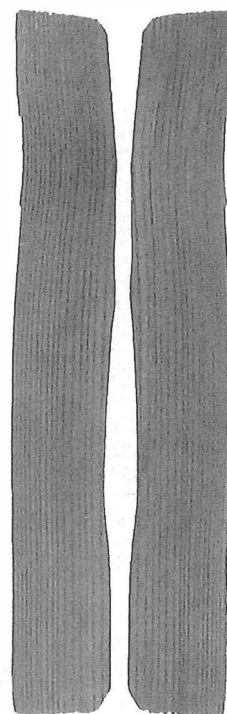
5018



5019




5021




5022

写真図版85 木製品 (4) 5017~5022



5020




5023



5024

5025

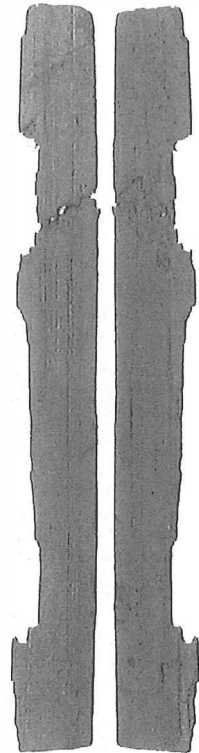
写真図版86 木製品 (5) 5020・5023~5025




5026




5027




5028




5029




5030



5031




5032




5033


写真図版87 木製品 (6) 5026~5033




写真図版88 木製品 (7) 5034~5044



5045




5046




5047



5048




5049





5050

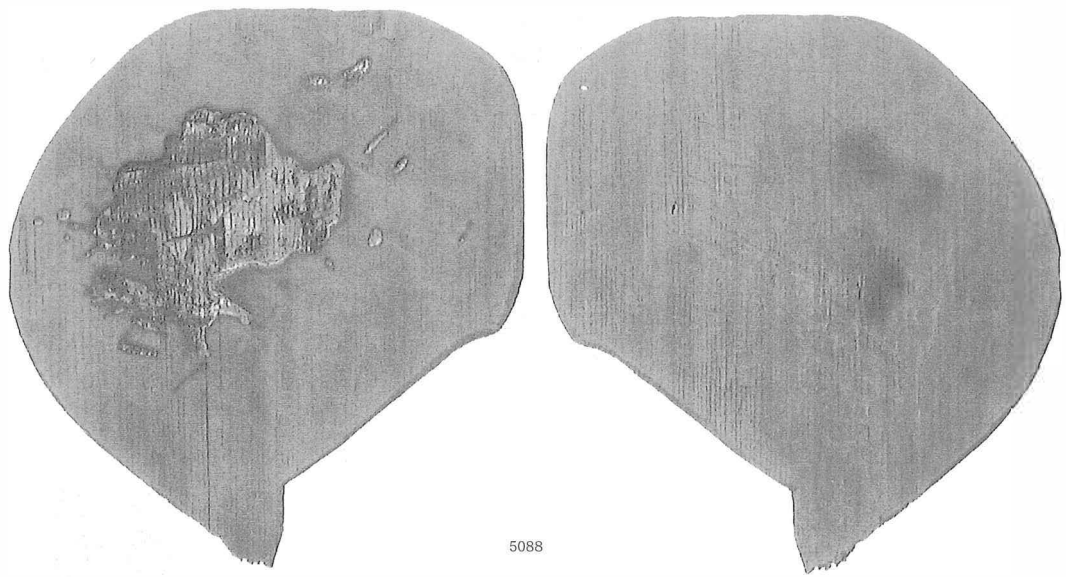
写真図版89 木製品 (8) 5045~5050




写真図版90 木製品 (9) 5051~5069




写真図版91 木製品 (10) 5070~5089



5088



5090




5091

5092


5093

5094


写真図版92 木製品 (11) 5088・5090~5094



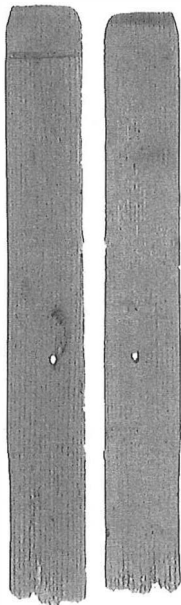
5095




5096




5097




5098



5099




5100




5101

写真図版93 木製品 (12) 5095~5101




5102



5103


写真図版94 木製品 (13) 5102・5103



5105




5104




5106


写真図版95 木製品 (14) 5104~5106




写真図版96 木製品 (15) 5107~5125




写真図版97 木製品 (16) 5126~5142



写真図版98 木製品 (17) 5143~5159




5160

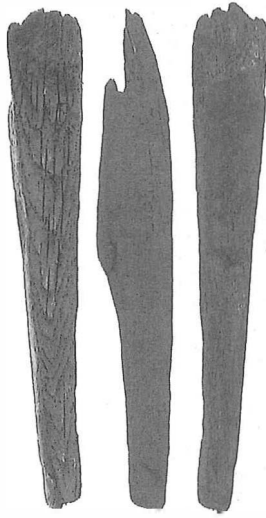


5162


写真図版99 木製品 (18) 5160・5162




写真図版100 木製品 (19) 5161・5163・5164




5165




5166




5167



5168




5169




5170

5171


写真図版101 木製品 (20) 5165~5171




5172



5173



5174



5177




5175




5176




写真図版102 木製品 (21) 5172~5177



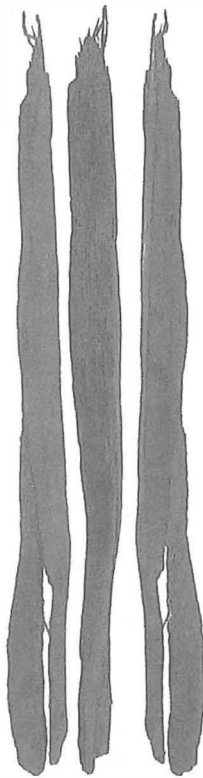
5178




5179



5180




5181




5182

写真図版103 木製品 (22) 5178~5182



5183

5184




5185



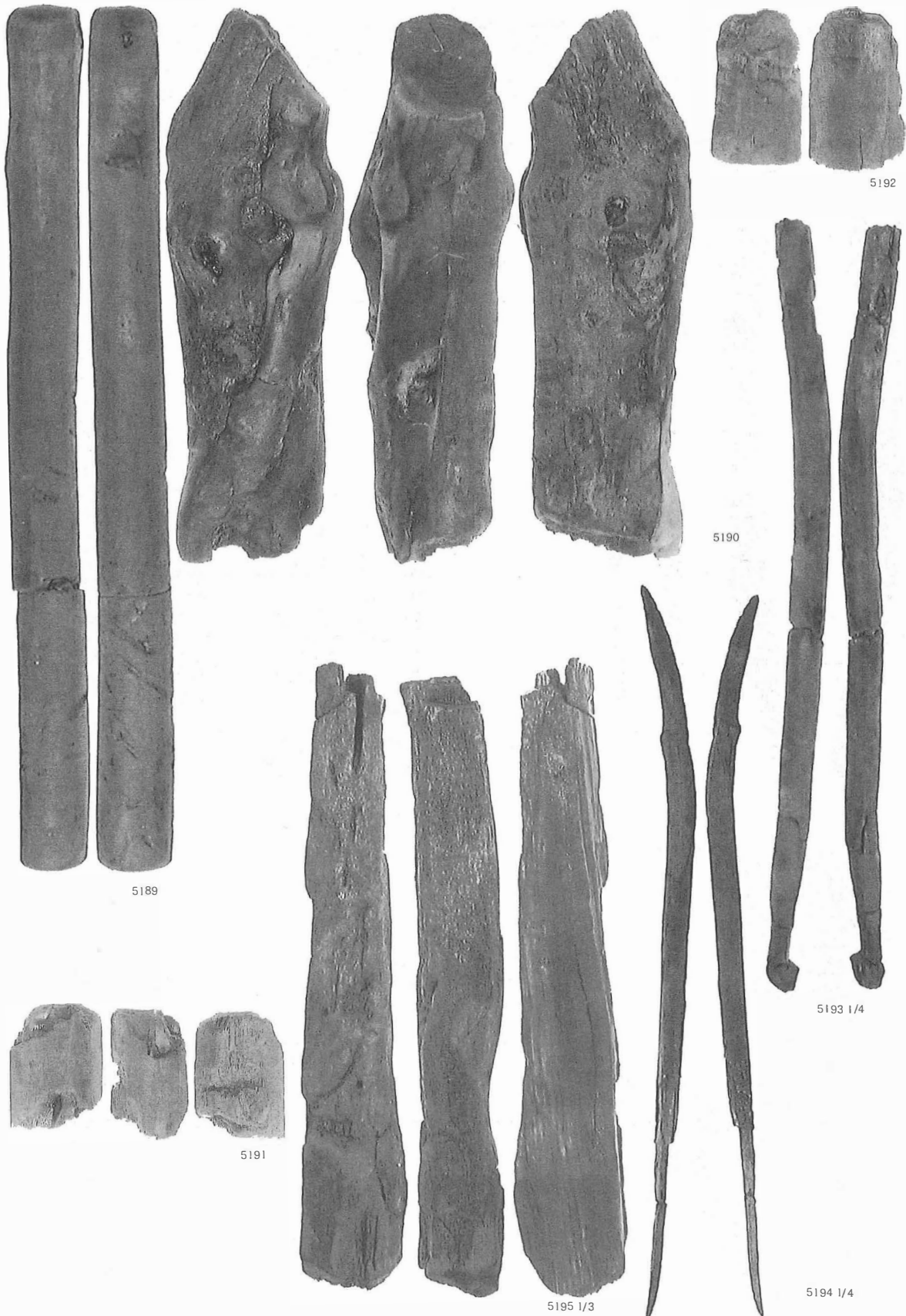
5187

5188




5186


写真図版104 木製品 (23) 5183~5188




写真図版105 木製品 (24) 5189~5195



写真図版106 木製品 (25) 5196~5207




写真図版107 木製品 (26) 5208~5240




5255 1/3

写真図版108 木製品 (27) 5241~5258

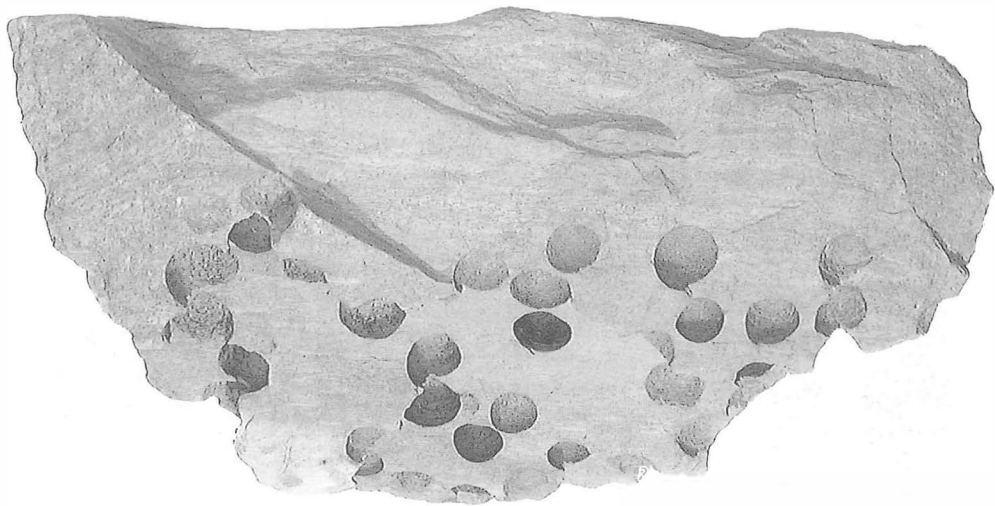


写真図版109 52SE8 7~8層出土材(1)


保存処理 NO 46.




写真図版110 52SE8 7~8層出土材 (2)




6001




6002




6003




6004



6005




6006




6007


写真図版111 穴あき石・石製品他6001~6007




写真図版112 石製品・金属製品他6008~6025



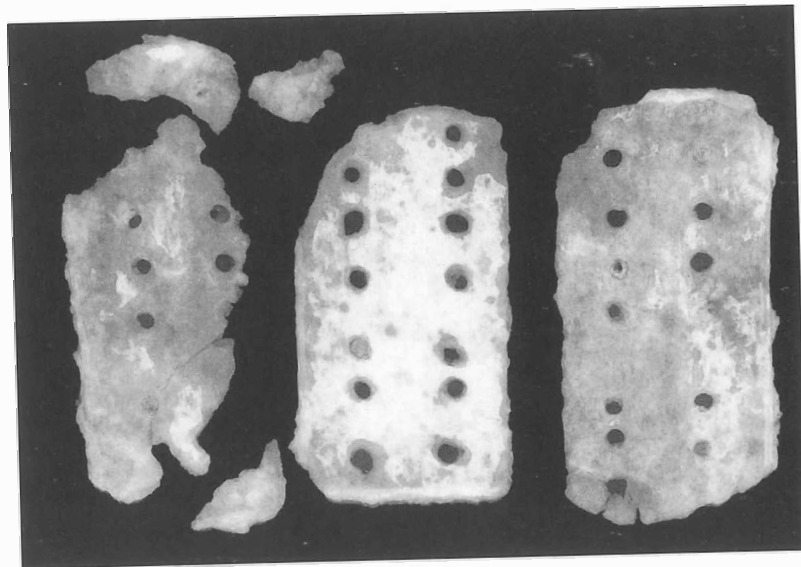
6026



6027



6028




X線写真

写真図版113 札6026~6028

報告書抄録

ふりがな	ひらいずみいせきぐん		やなぎのごしよいせき						
書名	平泉遺跡群発掘調査報告書		柳之御所遺跡						
副書名	第52次発掘調査概報								
巻次									
シリーズ名	岩手県文化財調査報告書								
シリーズ番号	第111集								
編著者名	斎藤邦雄 佐々木務 羽柴直人								
編集機関	岩手県教育委員会								
所在地	岩手県盛岡市内丸10-1								
発行年月日	2001年3月31日								
ふりがな 所収遺跡名	ふりがな 所在地	コ ー ド		北 緯	東 経	調査期間	調査面積 m ²	調査原因	
		市町村	遺跡番号						
やなぎのごしよいせき 柳之御所遺跡	いわてけんにし 岩手県西 いわいぐんひら 磐井郡平 いずみちようひら 泉町平泉 いずみあざやなぎ 字柳之御 のごしよ 所126-34 ほか	03402		38 度 59 分 28 秒	141 度 7 分 35 秒	第52次 20000509 \s 80001117	2,500	史跡整備にむ けた内容確認 調査	
所収遺跡名	種 別	主な時代	主 な 遺 構		主 な 遺 物		特 記 事 項		
柳之御所遺跡	奥州藤原 氏に関連 する居館 跡	12世紀	掘立柱建物跡	6棟	かわらけ	国産陶器 中国産陶磁器 瓦 木製品 (折敷 扇など) 穴あき石 鎧の札	・12世紀の鎧の札 ・12世紀初頭の一括 土器 ・穴あき石 (毛越寺浄土庭園使 用のものと同類)		
		近世以降	堀立柱建物跡	20棟					
		時期不詳	土坑	1基					



岩手県文化財調査報告書 第111集
平泉遺跡群発掘調査報告書

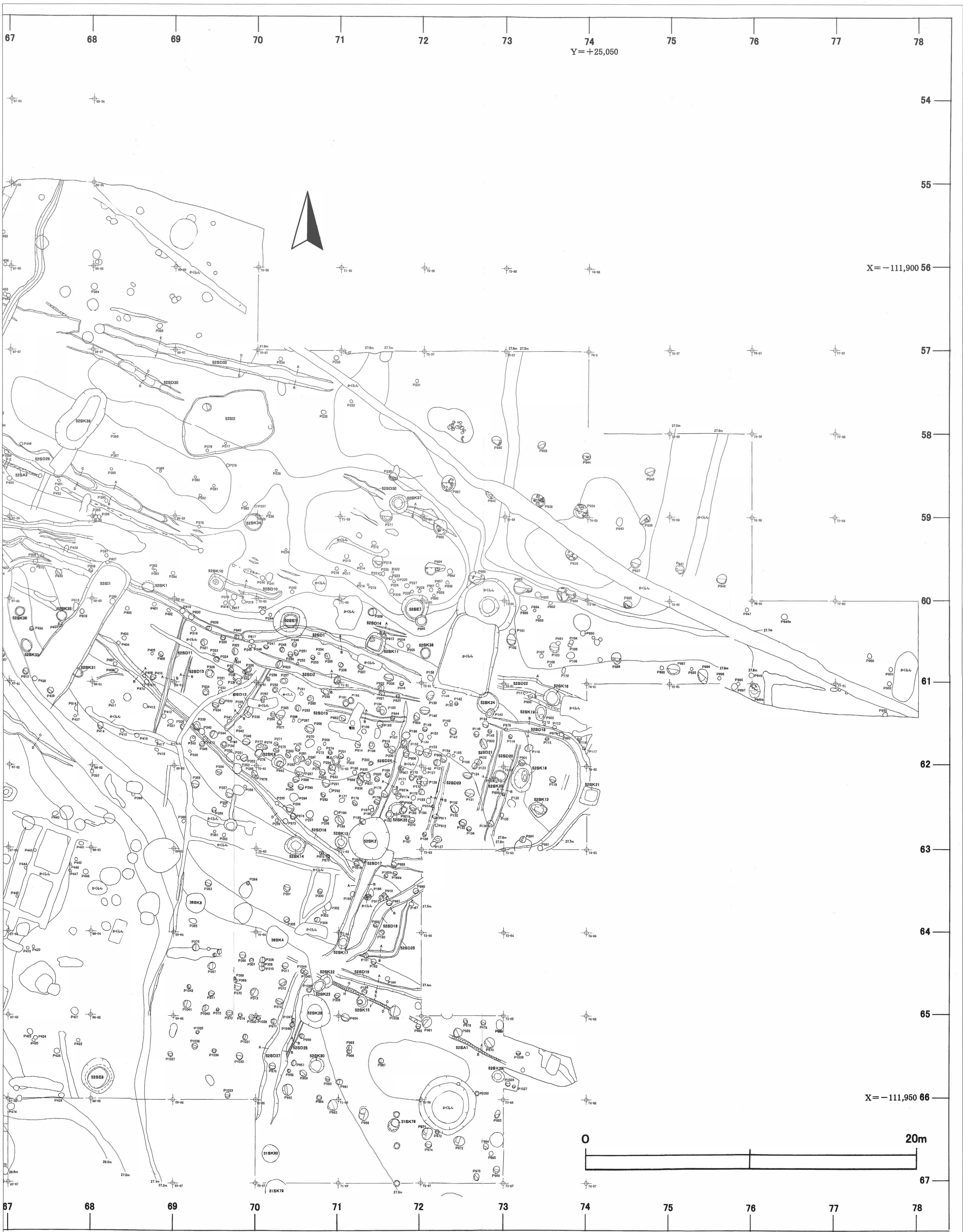
柳之御所遺跡

—第52次発掘調査概報—

平成13年3月31日発行

発行 岩手県教育委員会
岩手県盛岡市内丸10-1
編集 岩手県教育委員会事務局文化課
印刷 杜陵高速印刷株式会社

柳之御所遺跡第52次発掘調査遺構配置図



柳之御所遺跡第52次調査遺構配置図



柳之御所遺跡第52次調査遺構配置図

