図版12

1201

1214


1215

1244

1303

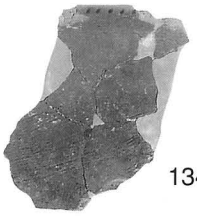
1340

1338 1339

1337


1313


1344

1578


1309 1345

図版13

951


1197


956

954


953


1348


955


952

1342

2045

342

93

1787

図版14

1365

1527


1349

1530

1529

1362


1366


1528

1382


962

961


958

1371


960


963

964

1370


957

959

1372


966


1100


1101

図版15


1080

2196

2198

1079

1523

1536

1065

1070

1071

969


971

1072

973


973

981


967

965

970

968


972

1375


1343


974


985


976


980

1481

978

979

977

987


975

982


1346

1373

1374

1378

1399

1376

1064

図版17

1063



1002

1466

1475



1276

1265

1287

1259

1262

1283



1264

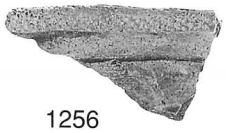

1256

1281

1277



1285

2035


1282

2207

2217

2219


2212

2219


2216

2218


1396

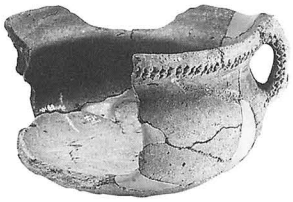
1396

1038

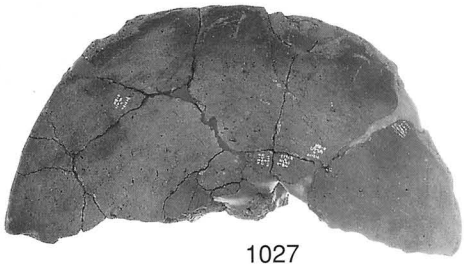
1027

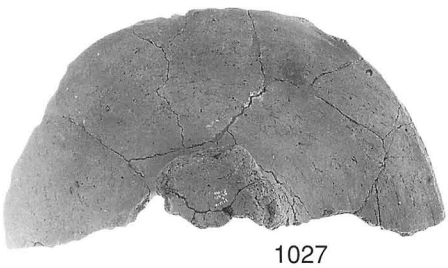
1027

図版19

1119



3775

3726



1821



2237

2261

2259

2260

2264

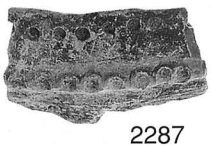

2287



2263

830



1820


1650

1298

1312


1296


1305


1315

1310


1304

1331


1307


1314


1327

1327

1311

795

1326

1334

1321


1324

図版21


1316

1322


1596

1602

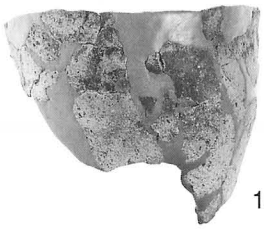
1601


1621


1654

436

619

620


618


1175


1320

1329

1323

1336


1191


1318


1306


1317


1333


1341

586

2518


1319

1330

1420

1513

図版23

242

1441　1412　1442

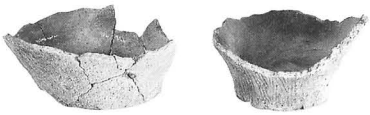

1413　1415

1414

870

1444

1397

1395

2294

2290

2291

2293

2296

2292

2211

犬頭形土製品

1039

2295

図版25



土器底面の堅果類圧痕



土器底面の網代痕



土器底面の二枚貝圧痕


835
2322
854
2327
2323
2320
853
3755
2328
2311
2325
3757
855
2315
2319
2317
2316
2446
3756
2313
2326
2318
2329
2449
2054
2312
2321
2314
2324
856
2333
2332
1049
2331
2330
2334


2355
2368
2366
1050
2351
2353
1451
2358
2051
2349
2357
2363
2365
1460
1453
2344
1450
2342
2053
832
1052
2347
2431
2352

図版27


2361
2362
2356
847
2364
3774
2367
1051


2359
2056
2354
2350


2372
2373
2370
2369
2382
2371
2374
2438
2380
2052
2375
2381
1124
2379
2377
2376


1061
1057
3760
1053
1060
1058
1062
2443
1464


862
2428
2427
858
2049


2429
2426
2425
2432
2424
1457
2422
2423
1456
2430
1459
2498
860
1458


845
2050
852
841
1463
2386


2413
2410
2396
2398
2418
2408
2415
838
1454
1455
2412
2419
839
2411
2420
2058
2409


2395
2414
2417
2416
863
2421
2338
2389


2435
834
2433
2434
1465
2055


857
2057
1461
840
1462

図版29


1500
2451
2448
2450
2447
2444
2445
2378
1498
1125
2439
2348
1499
2336
2337


3759
3758

抄　　録

ふりがな	もと　の　ばる　い　せき　さん		
書　　名	本　野　原　遺　跡　三		
シリーズ名	宮崎市文化財調査報告書（田野町文化財調査報告書）	シリーズ番号	第53集
編著者名	森田　浩史・金丸　武司	編集機関	宮崎市教育委員会
機関所在地	〒880-0805　宮崎県宮崎市橘通東１丁目14番20号　　電話番号 0985-21-1836		
発行年月日	2006年３月	所収遺跡名	本野原遺跡
遺跡所在地	宮崎県宮崎市田野町字黒草甲		
市町村コード		遺跡番号	2006
調査期間	本調査：平成13(2001)年4月26日～平成14(2002)年2月4日		
調査面積	約18,000㎡（うち調査終了部分約12,000㎡）		
調査原因	農業関連		
主な時代	後期旧石器時代、縄文時代早期、前期、中期、後期、晩期、古代、中世		
主な遺構	縄文早期：集石遺構 縄文後期：竪穴住居、窪地遺構、中央配石、竪穴状遺構 環状土坑群、環状掘立柱建物群、列状掘立柱建物群 土器廃棄場、道路状遺構、埋甕、ピット 古代：竪穴住居、掘立柱建物 中世：掘立柱建物		
主な遺物	後期旧石器時代：台形(様)石器、ナイフ形石器、剥片尖頭器、細石核 縄文早期：加栗山式、小牧３Ａ段階、押型文、桑ノ丸式、平栫式、塞ノ神式 縄文前期：曽畑式、上水流Ⅲ類、深浦式、羽島下層式 縄文中期：並木式、阿高式 縄文後・晩期：宮之迫式、本野原式、出水式、市来式、丸尾式、納屋向式 阿高式、宿毛式、縁帯文土器、小池原上層式、鐘崎式 北久根山式、納曽式、中岳式、西平式、入佐式、黒川式 台付皿形土器、土器片錘、メンコ、犬頭形土製品 石鏃、磨製石斧、打製石斧、石匙、磨石、石皿、切目石錘 玉斧、石棒、大珠、小玉、石棒、ノジュール 古代：布痕土器、内黒土器、須恵器、土師器、緑釉陶器 中世：洪武通宝		
要　　約	旧石器時代から中世に至る幅広い時期の遺物が出土し、この地に繰り返し人が訪れ、生活を行った事が明らかとなった。中でも特筆すべきは、縄文時代中期後葉から後期後葉にかけて形成された、膨大な遺構群である。径80～100mに及ぶ土層の消失と、南東斜面における土器廃棄を含む土層堆積は、人為的に整地を行った結果と考えられる。これは、東日本の拠点的集落に見られる「大土木工事」と同じ構造であり、西日本では初の検出例となった。この土層消失部の中央付近には、大型の礫が円形に配された「中央配石」があり、その周囲には、台付皿形土器等特殊遺物を多く出土した竪穴状遺構が配されていた。更に削平ラインに沿って、掘立柱建物が環状に展開していた。掘立柱建物は、調査区北側からも確認されたが、こちらは尾根に沿って列をなしていた。竪穴住居は、主に削平部の外側に分布しており、軒数は113軒と、西日本の縄文集落としては最大規模である。これ以外にも、整地部より南北に伸びた道路状遺構や、九州としては最古クラスとなる埋甕など、縄文時代を特徴付ける遺構が集中した遺跡といえる。出土土器は、土器廃棄場や遺物包含層をはじめとして膨大な量に及び、既存の土器編年の空白や矛盾を埋める資料として注目される。一方、石器の出土も多かったが、磨石や磨製石斧は多い反面、剥片石器はごく僅かであり、組成は偏りが見られる。		

宮崎市文化財調査報告書
（田野町文化財調査報告書　第53集）

本野原遺跡三

発行年月日　2006年3月
編集・発行　宮崎市教育委員会
〒880-0805　宮崎県宮崎市橘通東1丁目14番20号
Tel. Fax.　0985-21-1836
印　　刷　小柳印刷株式会社
〒880-0803　宮崎県宮崎市旭1丁目6-25
Tel. 0985-24-4155　Fax. 0985-24-1512