



301土完掘 (S→)



302土確認 (E→)




301土セクション (S→)






302土完掘 (S→)




302土確認 (E→)




302土セクション (S→)



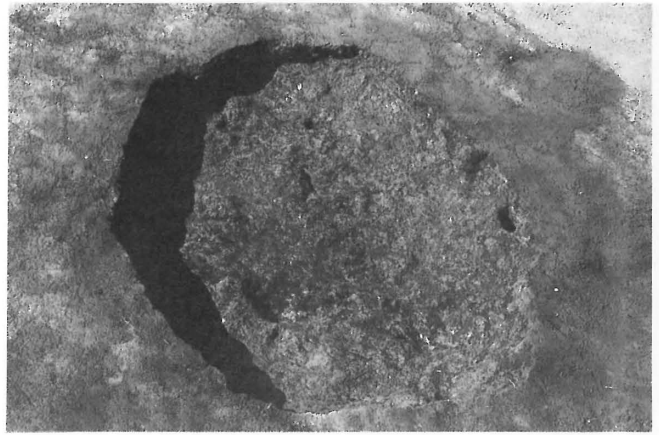
303土完掘 (W→)




303土セクション (S→)



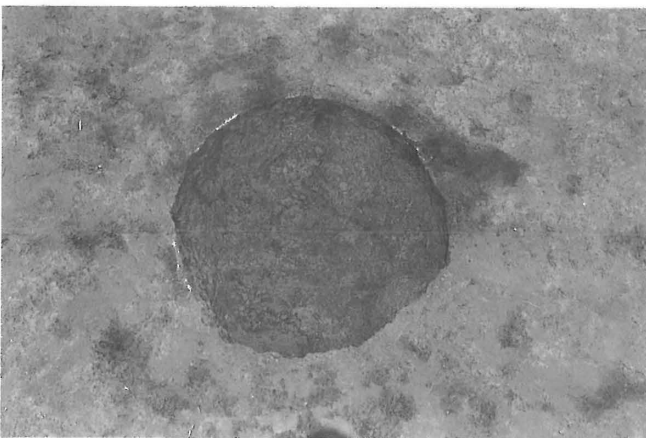
304土完掘 (S→)




304土完掘 (S→)



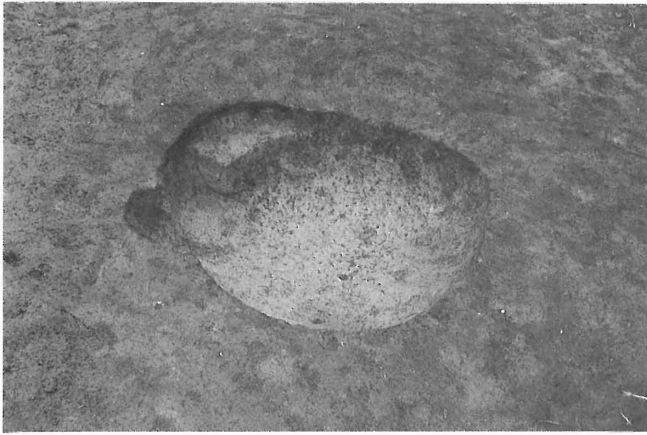
304土セクション (S→)




305土完掘 (S→)



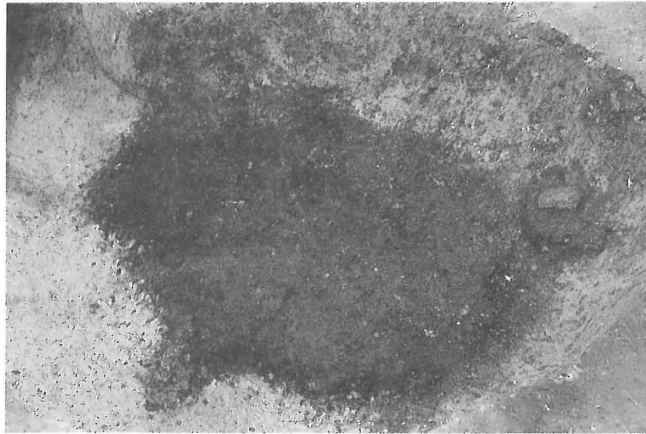
305土セクション (S→)



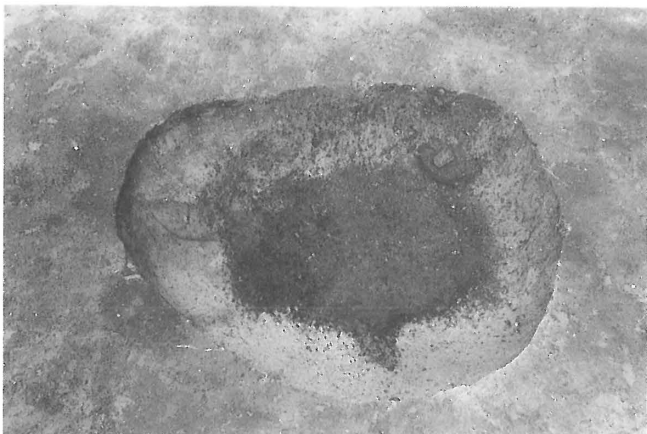
306土完掘 (S E→)



306土セクション (S→)



306土炭化物出土状況 (S E→)



306土炭化物出土状況 (S→)



306土炭化物セクション (S→)



307土完掘 (E→)




307土確認 (W→)



307土To-a火山灰範囲 (SW→)




307土焼土出土状況 (E→)



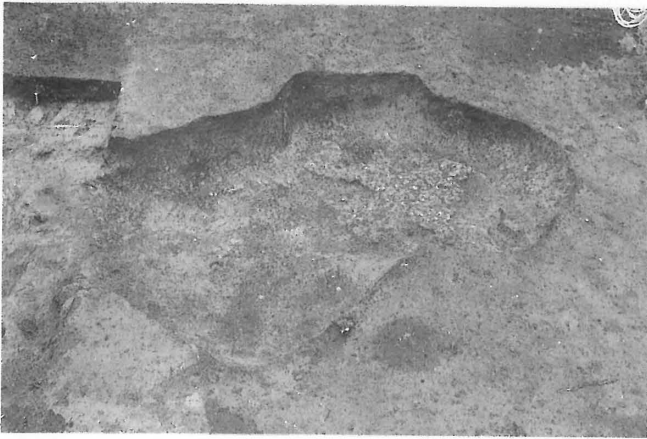
307土東西セクション (N→)




308土完掘 (N→)



308土南北セクション (S→)



309土・323土完掘 (E→)




309土セクション (S→)

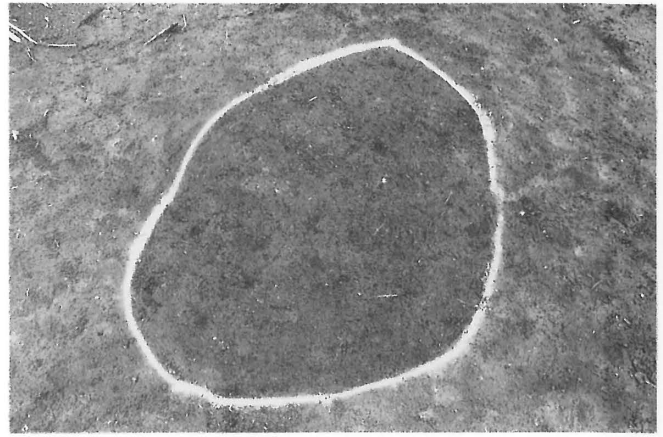


309土遺物出土状況 (N→)





310土完掘 (S→)



310土確認 (S→)



310土セクション (S→)




311土完掘 (S→)



311土セクション (SW→)



312土完掘 (S→)



312土セクション (S→)




313土・314土完掘 (S→)




314土完掘 (E→)




313土セクション (SE→)




314土セクション (SW→)




315土完掘 (S→)



315土セクション (S→)

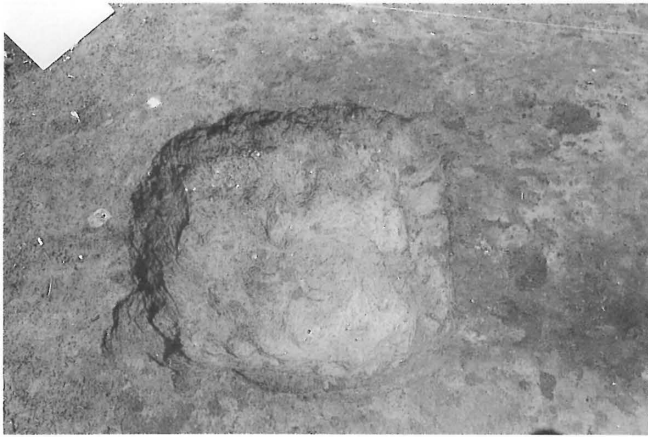


316土完掘 (S→)

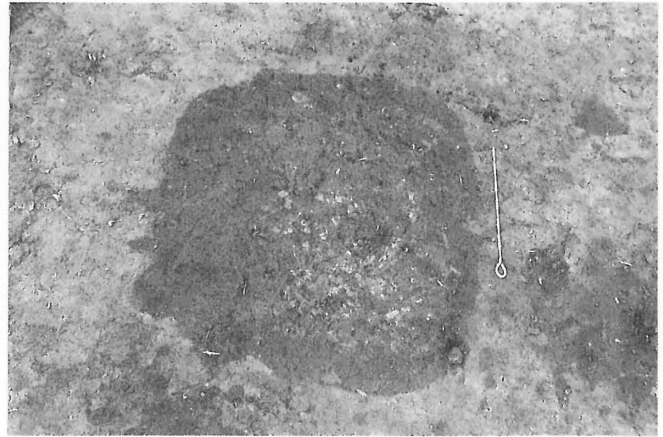


316土セクション (SE→)






317土完掘 (S→)



317土To-a火山灰範囲 (S→)



317土セクション (S→)




318土完掘 (S→)




318土セクション (S→)



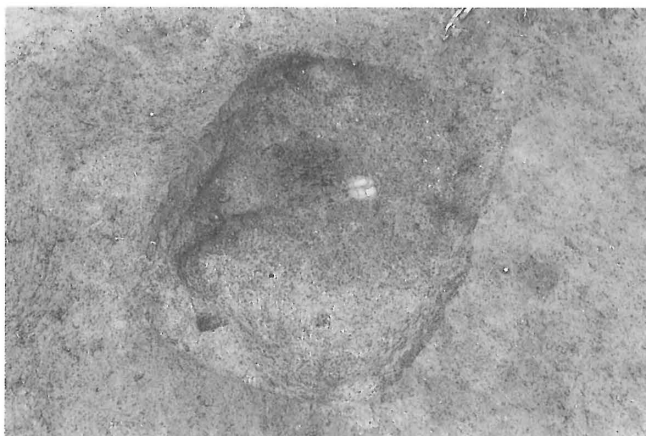
319土完掘 (S→)



321土完掘 (S→)




321土セクション (S→)




322土完掘 (S→)




322土セクション (S→)




324土完掘 (S→)




324土確認 (N→)




324土セクション (S→)



325土完掘 (S→)



325土確認 (E→)



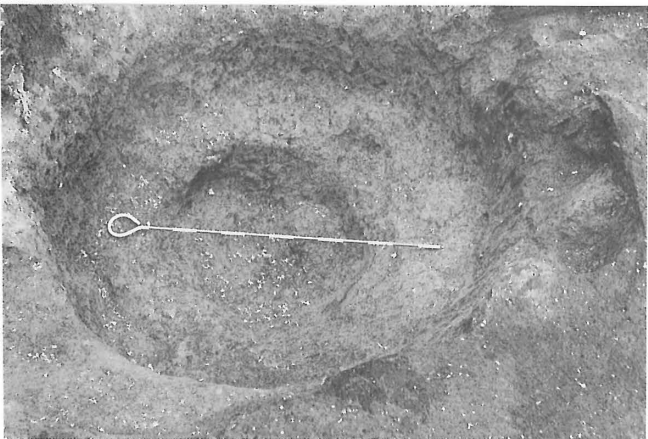
325土東西セクション (S→)




326土完掘 (E→)



326土セクション (W→)



327土完掘 (E→)




327土セクション (N→)







328土完掘 (S→)




328土完掘 (W→)



328土セクション (S→)



329土完掘 (W→)




329土セクション (S→)



329土遺物出土状況 (S→)



330土完掘 (E→)




330土セクション (S→)



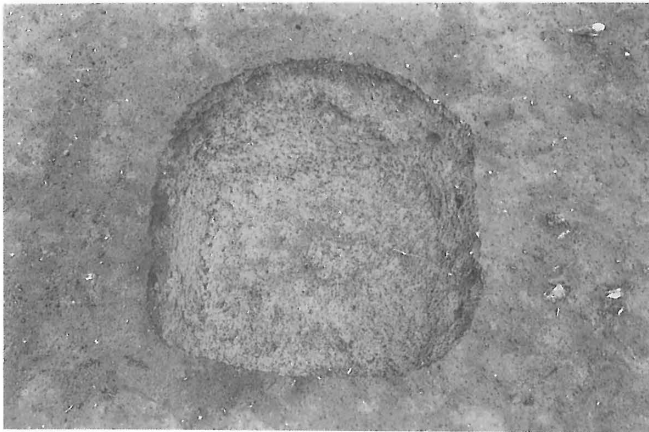
331土完掘 (S→)



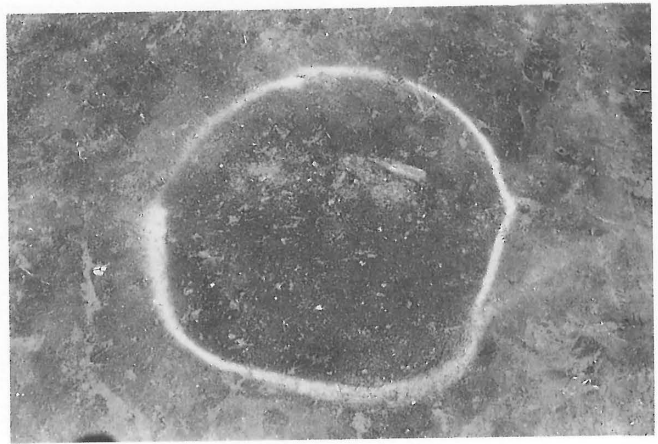
331土炭化物出土状況 (S→)




331土セクション (S→)



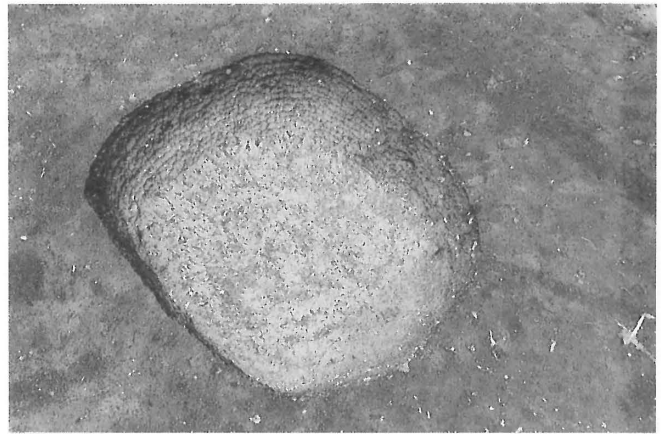
332土完掘 (S→)




332土確認 (S→)




332土セクション (S→)



332土完掘 (SW→)




333土確認 (S→)




333土セクション (S→)



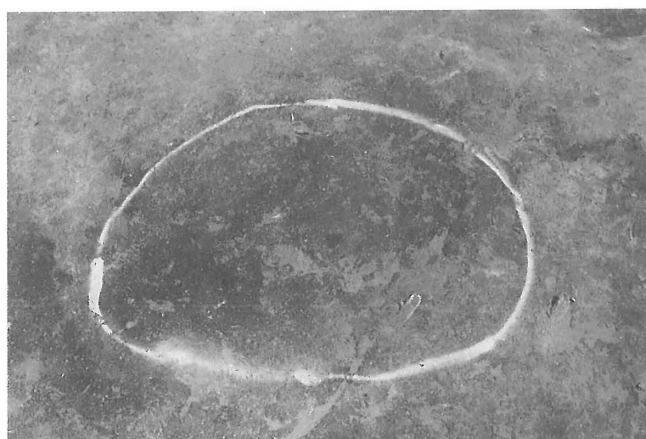
332土・333土・303焼土と周辺の溝 (SW→)



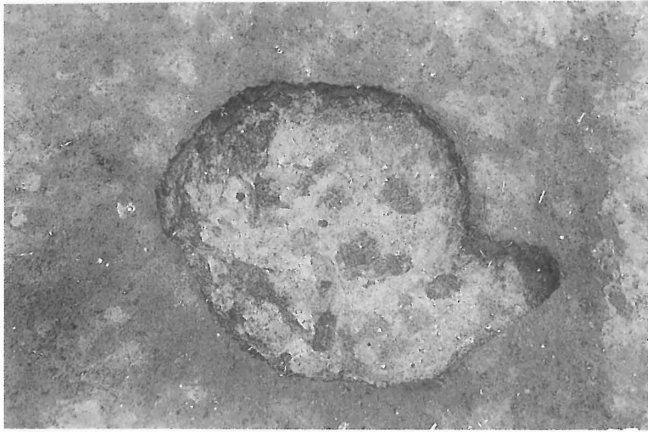
334土完掘 (SE→)




334土完掘 (W→)



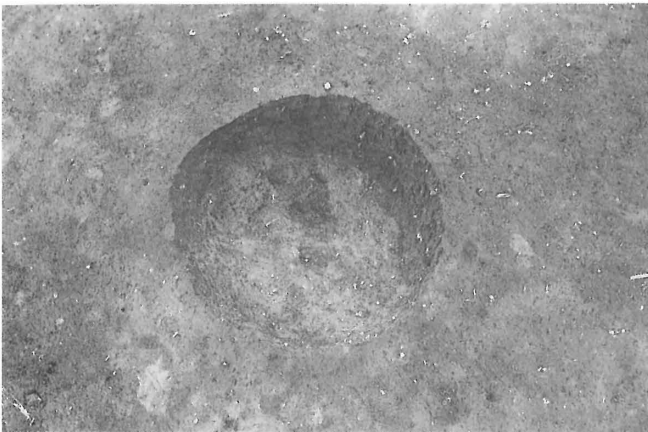
334土確認 (SW→)




335土完掘 (S→)



335土セクション (S→)




336土完掘 (SE→)



336土セクション (S→)




337土完掘 (W→)



337土セクション (S→)



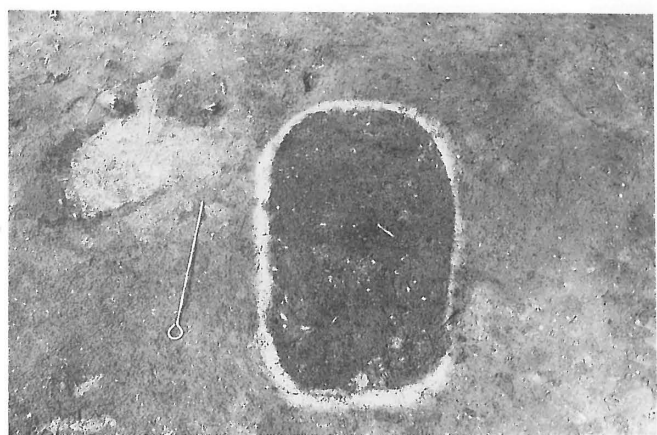
338土完掘 (S→)




338土セクション (S→)



339土完掘 (S→)




339土確認 (S→)



340土・318溝完掘 (N→)




341土完掘 (W→)



341土セクション (S→)




342土完掘 (E→)



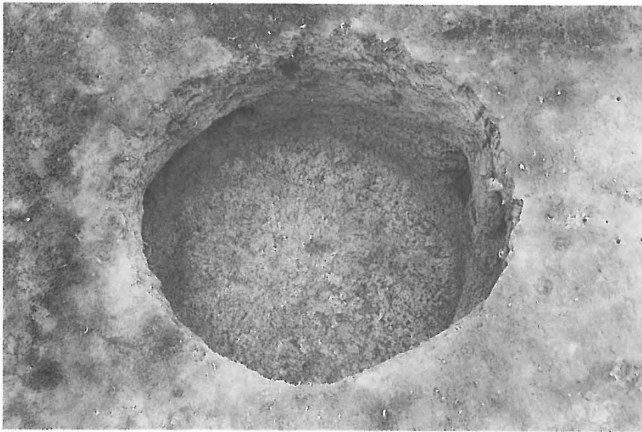
342土セクション (E→)




343土完掘 (E→)




343土セクション (S→)




344土完掘 (N→)




344土セクション (S→)




345土完掘 (W→)



345土セクション (E→)



346土完掘 (W→)




346土東西セクション (S→)




347土完掘 (W→)



347土セクション (W→)




348土完掘 (E→)




348土南北セクション (E→)




348土東西セクション (S→)



349土完掘 (N→)

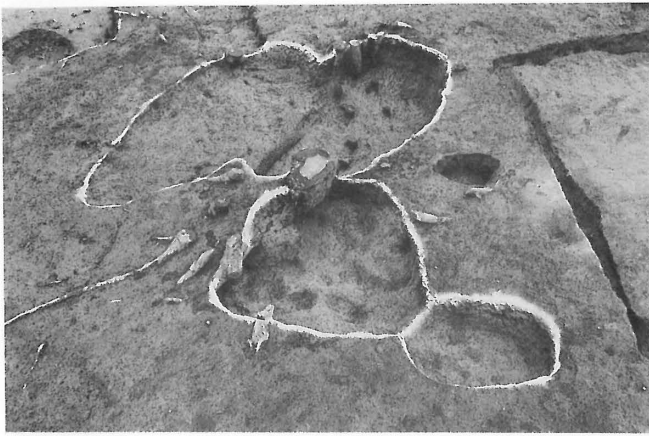


349土南北セクション (E→)




349土東西セクション (S→)







350土・404土・405土・406土完掘 (N→)



350土完掘 (N→)



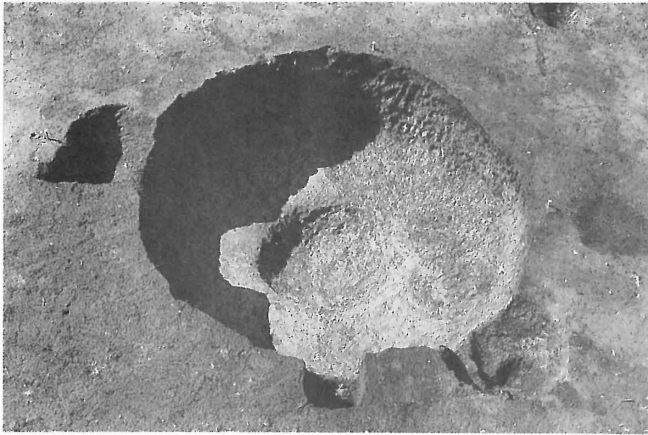
350土炭化物出土状況 (N→)




350土セクション (S→)




写真257 第350号・第404号・第405号・第406号土坑




351土完掘 (S→)



351土東西セクション (S→)



351土東西セクション (S→)




351土南北セクション (W→)



351土南北セクション (W→)



351土遺物出土状況 (S→)




352土完掘 (E→)




352土セクション (N→)



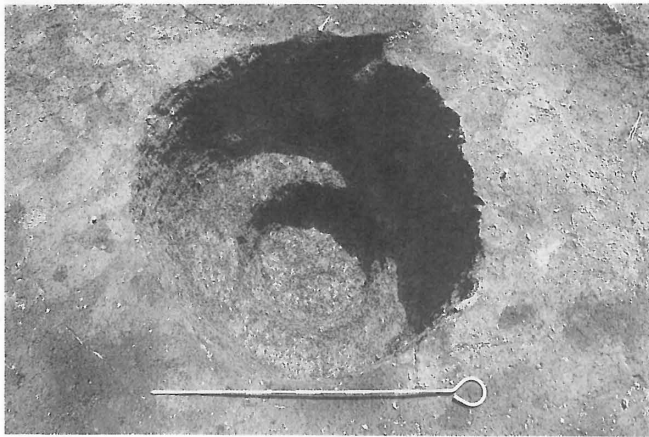
353土完掘 (S→)




353土セクション (S→)




354土完掘 (E→)




355土完掘 (W→)




355土セクション (E→)



356土完掘 (E→)




356土セクション (E→)




357土完掘 (S→)




357土セクション (S→)



358土完掘 (W→)




358土セクション (W→)



358土鉄製品出土状況 (S→)




359土完掘 (S→)



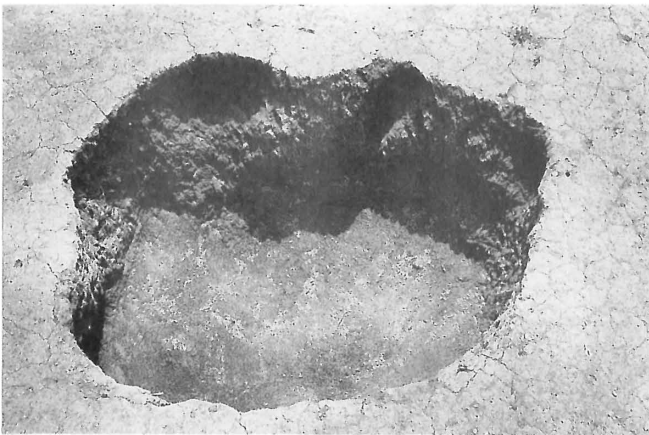
359土セクション (S→)




360土完掘 (E→)



360土東西セクション (S→)



361土完掘 (N→)



361土セクション (N→)



写真262 第360号・第361号土坑




362土完掘 (E→)



362土東西セクション (N→)



362土完掘 (E→)




362土南北セクション (E→)







363土完掘 (E→)



363土確認 (E→)




363土東西セクション (S→)



363土南北セクション (W→)




364土完掘 (S→)



364土セクション (S→)



365土完掘 (S→)




365土セクション (S→)



366土完掘 (E→)



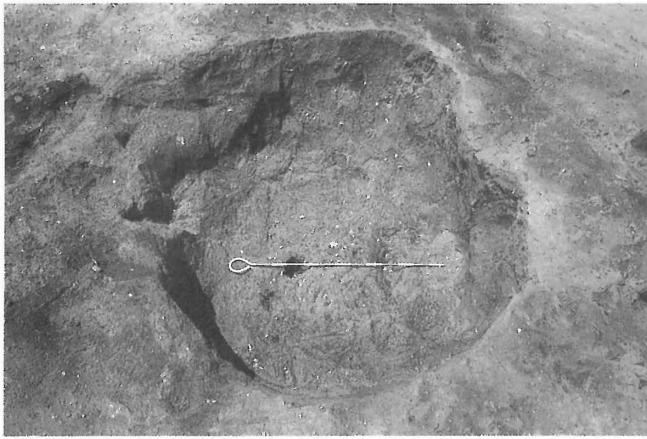
367土完掘 (E→)




367土セクション (N→)



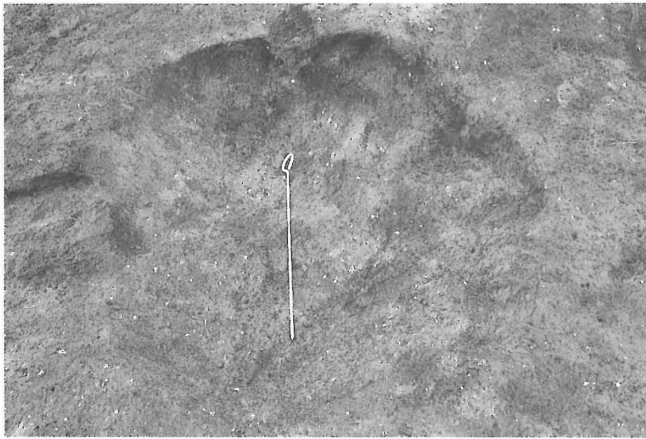
367土セクション (S→)




368土完掘 (E→)



368土南北セクション (E→)




369土完掘 (N→)



369土確認 (E→)




369土南北セクション (W→)




369土焼土出土状況 (S→)




370土完掘 (N→)




370土セクション (N→)




371土完掘 (S→)



371土セクション (SE→)



373土完掘 (E→)




373土セクション (E→)




374土完掘 (S→)




374土セクション (S→)




375土完掘 (N→)



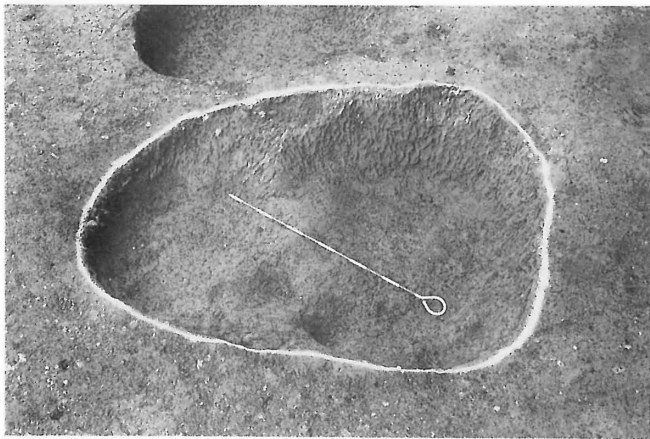
375土東西セクション (N→)



376土完掘 (NE→)




376土セクション (S→)



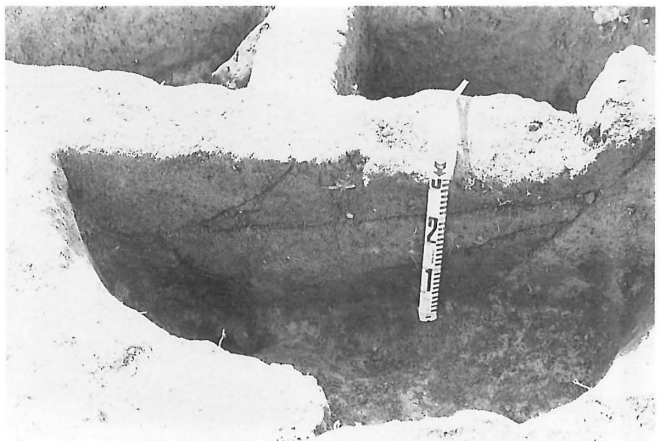
377土完掘 (W→)




380土完掘 (E→)




381土完掘 (E→)




381土セクション (E→)



382土完掘 (N→)



382土セクション (N→)



383土完掘 (N→)




383土セクション (E→)




384土完掘 (N→)



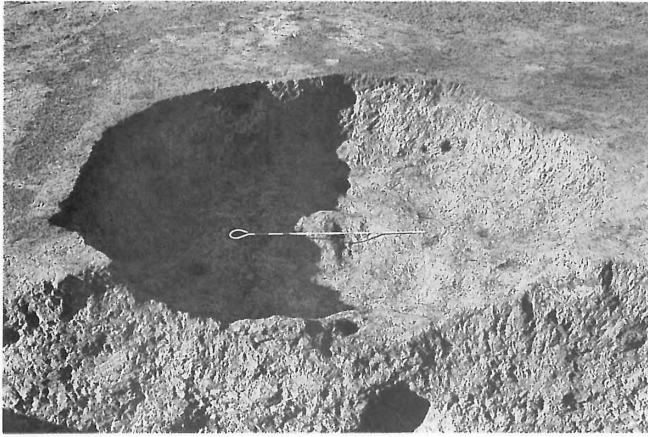
384土セクション (E→)




385土完掘 (E→)




385土セクション (S→)




386土完掘 (E→)



386土セクション (S→)




388土完掘 (N→)



388土セクション (E→)




390土完掘 (E→)



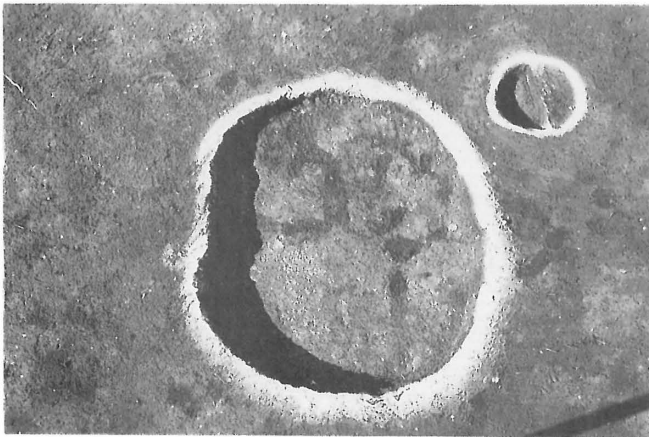
390土セクション (W→)




391土・392土・393土完掘 (E→)



391土完掘 (S→)



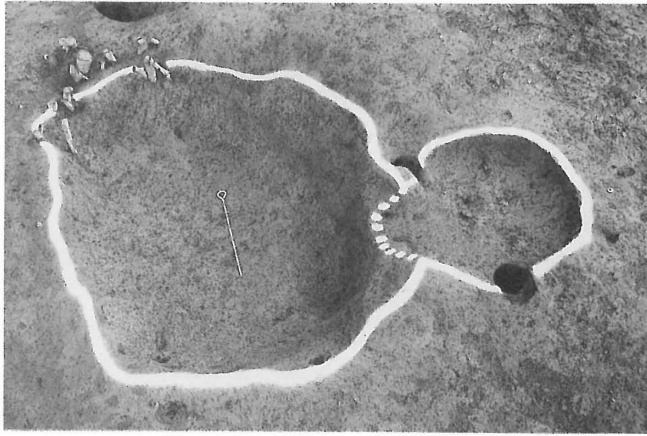
393土完掘 (S→)




392土完掘 (S→)



写真272 第391号・第392号・第393号土坑




394土完掘 (N→)




395土完掘 (S→)



395土セクション (S→)




396土セクション (W→)



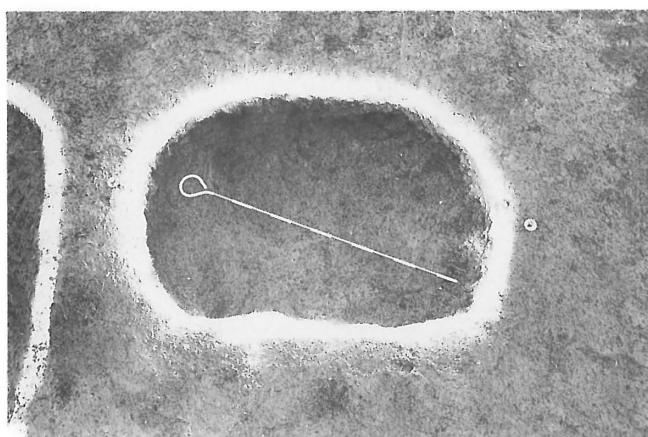
396土遺物出土状況 (碗型鉄滓) (N→)



397土完掘 (N→)



397土セクション (N→)




400土完掘 (NE→)




401土完掘 (W→)




402土完掘 (E→)




402土セクション (S→)



403土完掘 (S→)



403土セクション (S→)




404土完掘 (S→)




404土遺物出土状況 (W→)




404土遺物出土状況 (S→)



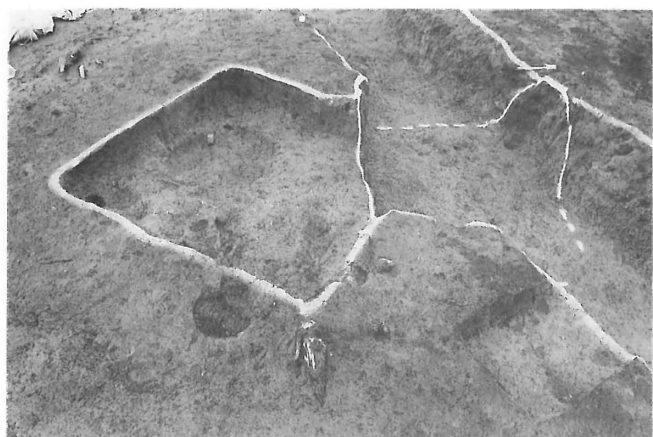
404土遺物出土状況 (紡錘車) (E→)



405土完掘 (S→)



406土完掘 (S→)



407土完掘 (S→)




409土完掘 (W→)




写真276 第405号・第406号・第407号・第409号土坑



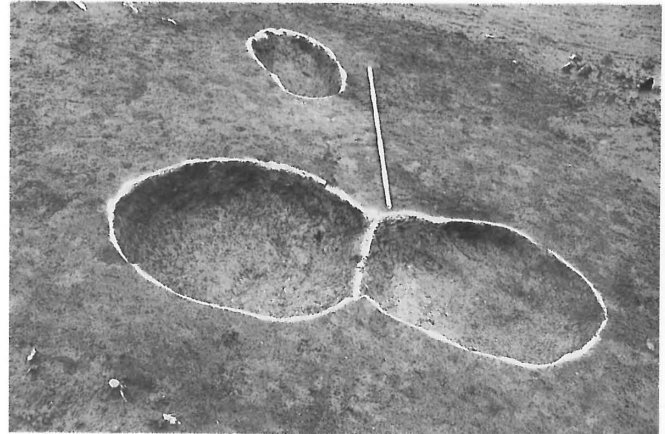
410土完掘 (S→)



410土セクション (S→)




410土・411土確認 (S→)




410土・411土・438土完掘 (S→)



411土完掘 (W→)




411土セクション (S→)



412土確認 (S→)




413土完掘 (E→)




413土セクション (S→)







414土完掘 (E→)



414土セクション (W→)



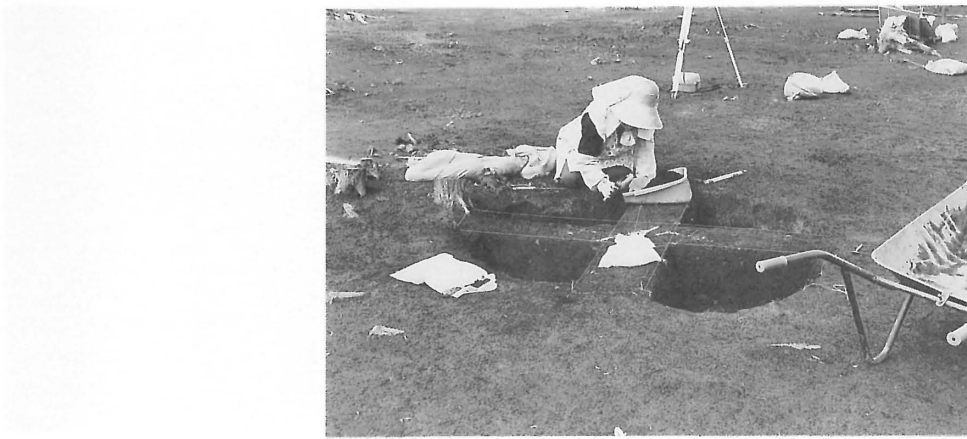
415土完掘 (E→)



416土完掘 (W→)



416土セクション (S→)



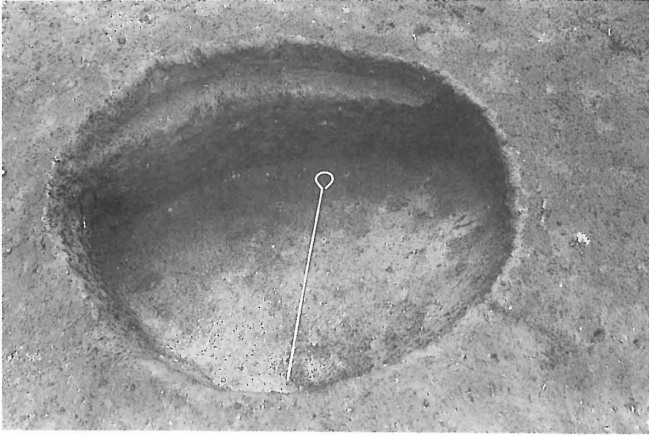
417土完掘 (S→)




417土確認 (W→)




417土セクション (W→)




418土完掘 (E→)



418土セクション (S→)




419土完掘 (E→)




419土セクション (E→)






420土完掘 (E→)



420土セクション (E→)




420土サンプリング位置 (E→)






421土完掘 (E→)



421土サンプリング位置 (S→)




421土セクション (S→)




422土セクション (N→)




422土完掘 (N→)




423土完掘 (E→)




423土南北セクション (E→)



423土東西セクション (S→)



423土焼土・炭化物検出状況 (E→)







429土完掘 (E→)



429土セクション (E→)




430土完掘 (N→)




430土セクション (W→)




431土完掘 (N→)




431土セクション (N→)



432土完掘



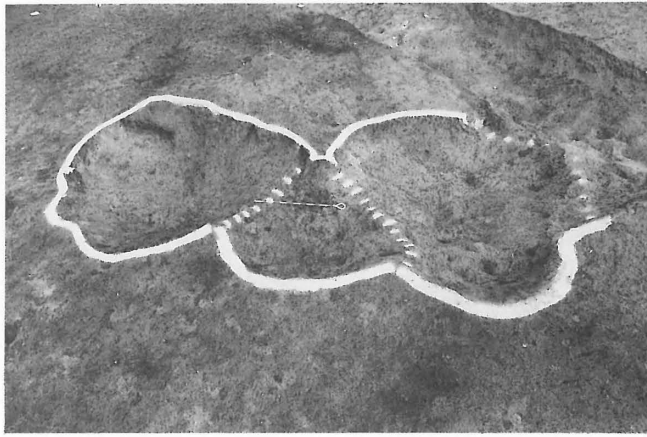
432土セクション (S→)



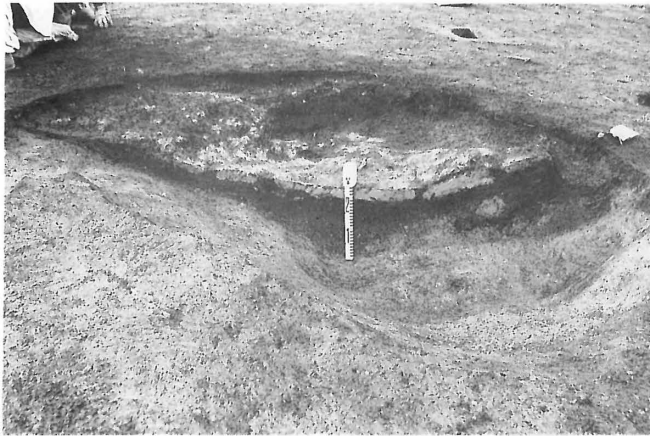
432土炭化材出土状況 (S→)




調査打ち合わせ会議後の現地踏査



433土・439土・434土完掘 (W→)



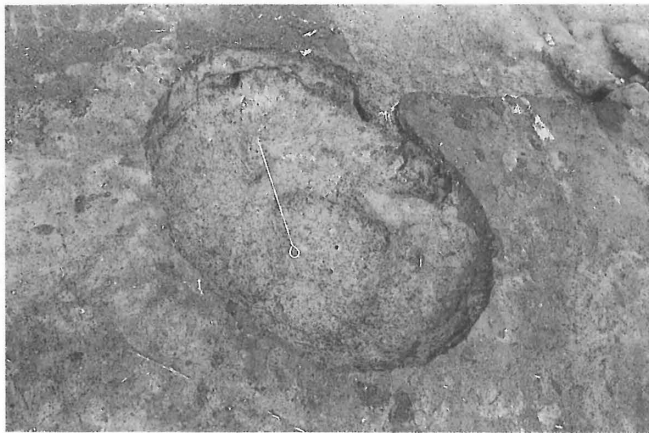
434土セクション (S→)




433土To-a火山灰範囲 (W→)




434土セクション (S→)



435土完掘 (S→)




435土セクション (S→)




437土完掘 (W→)



437土東西セクション (N→)



437土炭化物出土状況 (E→)



438土完掘 (S→)



438土セクション (S→)




444土セクション (E→)



444土完掘 (E→)

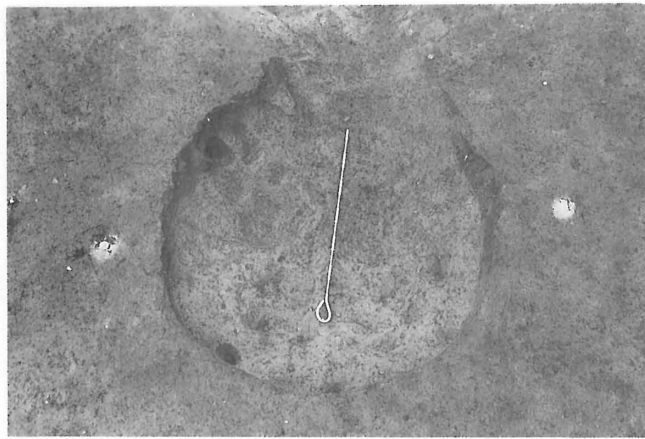




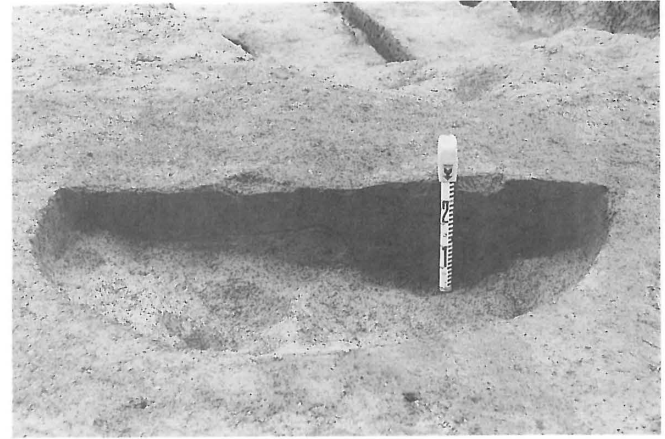
451土完掘 (N→)



451土東西セクション (S→)

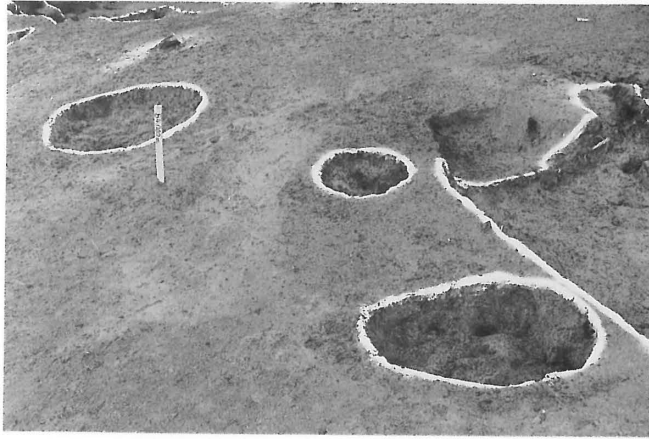


495土完掘 (S→)




495土セクション (S→)







496土・497土・498土完掘 (W→)




496土完掘 (N→)



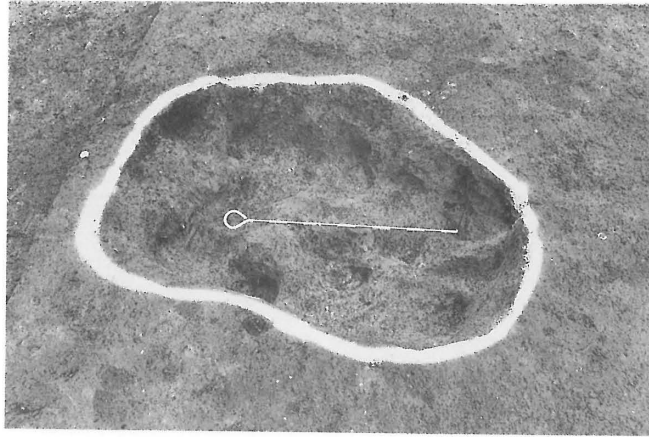
496土セクション (S→)




497土完掘 (N→)




497土セクション (S→)




498土完掘 (E→)




498土焼土範囲 (N→)




498土セクション (E→)



499土完掘 (N→)




499土セクション (S→)




500土セクション (S→)




鉄滓出土状況 (MW-451) (W→)



鉄滓出土状況 (MT-452) (N→)




鉄滓出土状況 (MT-450) (N→)



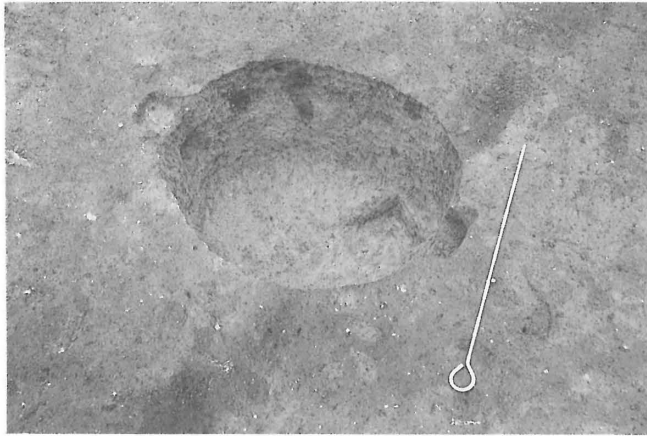
鉄滓出土状況 (NS-451) (N→)



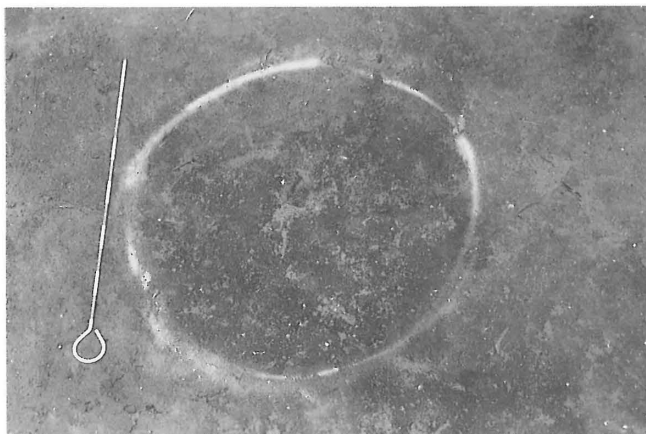
301焼土完掘 (S→)



301焼土セクション (E→)



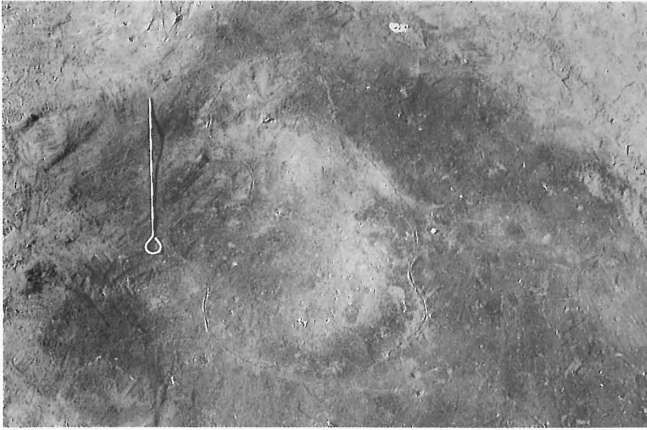
302焼土完掘 (S→)




302焼土確認 (S→)




302焼土セクション (N→)



303焼土確認 (S→)



303焼土セクション (S→)

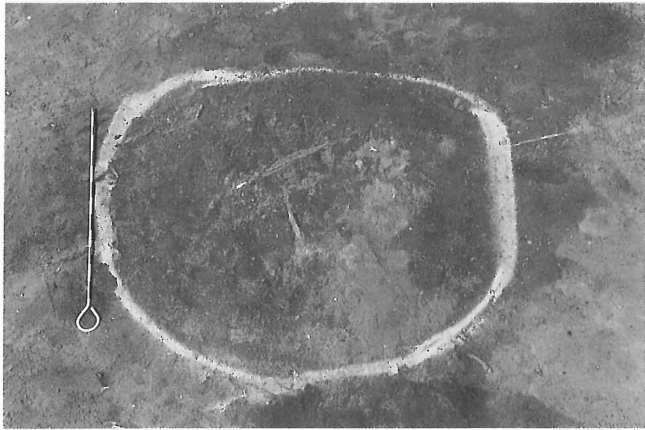


303焼土範囲 (S→)




303焼土完掘 (S→)







304焼土確認 (S→)




304焼土セクション (S→)




304焼土完掘 (S→)




周溝群 (S→)



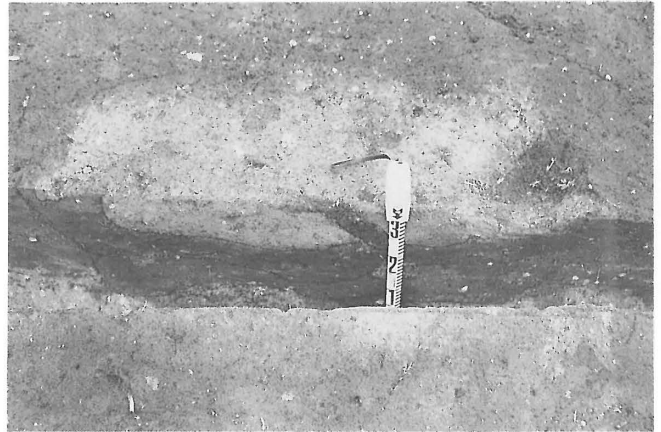
周溝群 (S→)




305焼土完掘 (S→)




305焼土確認 (W→)




305焼土セクション (S→)




鉄製品出土状況 (MT-478) (W→)




306焼土・307焼土完掘 (W→)



306焼土・307焼土範囲 (N→)




306焼土セクション (S→)



307焼土セクション (S→)



308焼土セクション (E→)




308焼土確認 (N→)




309焼土完掘 (S→)




312焼土東西セクション (S→)



312焼土炭化物出土状況 (W→)




312焼土完掘 (SW→)




301溝確認NT-451 (E→)




301溝完掘NT-451 (E→)



301溝セクション①NT-451 (E→)




301溝セクション②NT-451 (E→)



301溝セクション④NT-451 (E→)




301溝セクション③NT-451 (E→)



302溝・303溝完掘 (MZ-449)
(W→)




302溝・303溝完掘 (NC~NG-448)
(E→)




302溝・303溝完掘 (NC~NG-448)
(E→)



302溝・303溝完掘 (NJ-447)
(E→)




302溝・303溝完掘 (W→)



302溝・303溝完掘 (E→)



302溝・303溝完掘 (W→)




302溝・303溝セクション① (E→)




302溝・303溝セクション② (E→)

写真302 第302号・第303号溝状遺構



302溝・303溝セクション③ (W→)




302溝・303溝セクション④ (W→)



302溝・303溝セクション⑤ (W→)




302溝・303溝セクション⑥ (W→)



302溝・303溝セクション⑦ (E→)




304溝完掘 (E→)



304溝セクション① (E→)



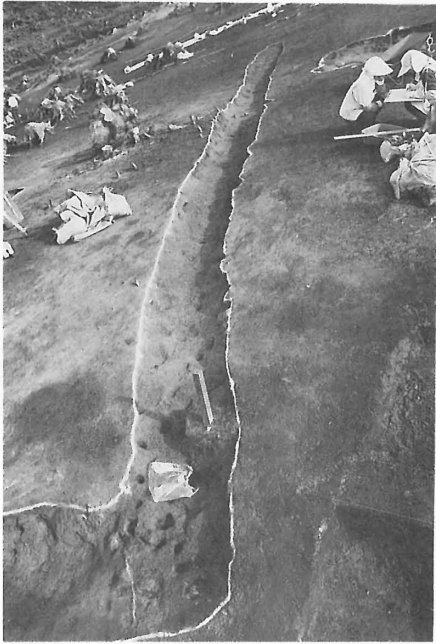
304溝セクション② (E→)




304溝セクション③ (E→)



写真304 第304号溝状遺構




307溝完掘 (NL-454) (W→)




307溝完掘 (NL-454) (W→)




307溝完掘 (NL-465) (N→)



307溝セクション① (NJ-457) (S→)




307溝セクション② (NJ-456) (S→)



307溝セクション③ (NJ-455) (W→)

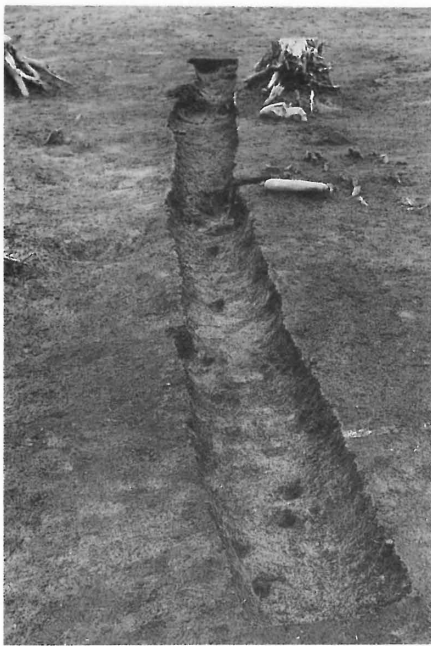


307溝セクション④ (NK-454) (W→)




307溝セクション⑤ (NL-453) (E→)






310溝完掘 (E→)




310溝セクション① (N I -461) (W→)




310溝セクション② (NK-460) (W→)




310溝・312溝完掘 (NO~NS-458)
(NE→)



310溝セクション③ (NL-460) (W→)




310溝・312溝完掘 (NJ~NO-459~462) (NE→)



310溝・312溝セクション①(NM-459~NM-460) (W→)



310溝・312溝セクション②(NP-459) (N→)




310溝・312溝完掘 (NO~NS-458) (NE→)





313溝完掘 (NK-444) (N→)




313溝セクション (NM-445) (N→)




写真309 第313号溝状遺構




314溝完掘 (472ライン以南) (N→)




314溝セクション① (N→)




314溝セクション② (S→)



314溝完掘 (468～473ライン) (S→)




314溝セクション③ (S→)




315溝完掘 (E→)



315溝完掘 (E→)



315溝セクション (E→)




316溝完掘 (E→)



316溝セクション (E→)




317溝完掘 (NK-435~441) (N→)




317溝確認 (NK-437~440) (N→)



317溝完掘 (NK-435~441) (N→)



317溝セクション① (NK-438) (S→)




317溝セクション② (NL-437) (S→)


写真312 第317号溝状遺構




317溝完掘 (NJ～NO-435) (W→)




317溝確認 (NK-435～438) (S→)




317溝セクション③ (NL-435) (S→)



317溝セクション④ (NK-442) (N→)

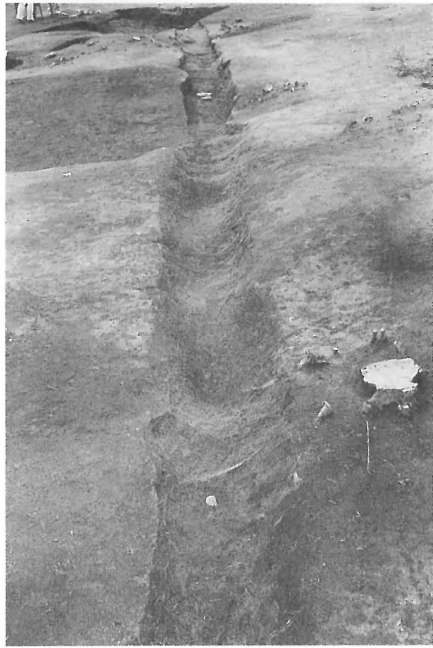


317溝セクション⑤ (NN-435) (E→)



317溝・408土南北セクション (NJ-435) (W→)

写真313 第317号溝状遺構



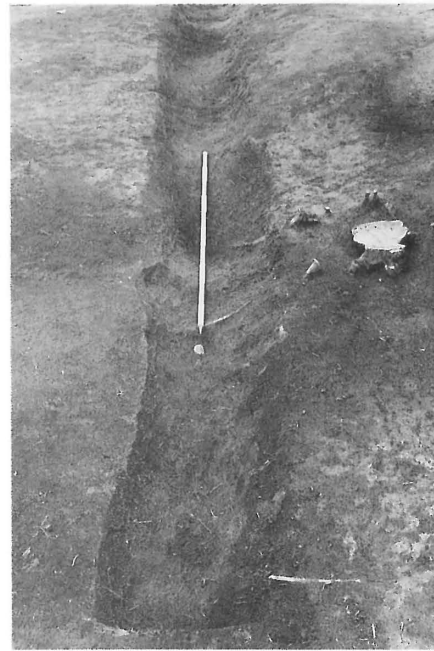
317溝完掘 (NK-437~442) (N→)




317溝完掘 (NK-441~444) (N→)




317溝完掘 (NK-440~443) (N→)




317溝完掘 (NK-437~439) (N→)



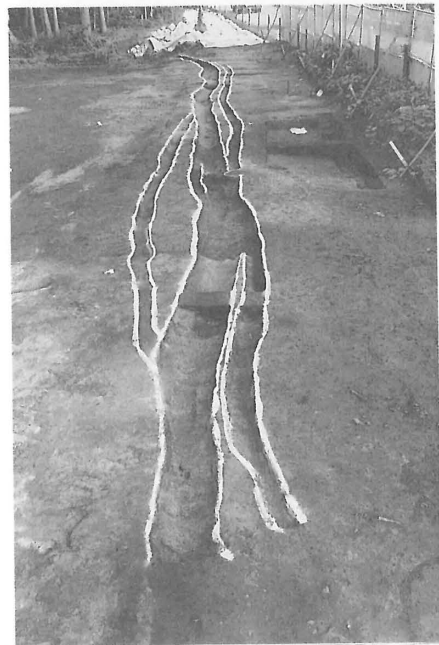
320溝・321溝・322溝・323溝セクション (S→)




320溝・321溝セクション (S→)



330溝完掘 (E→)

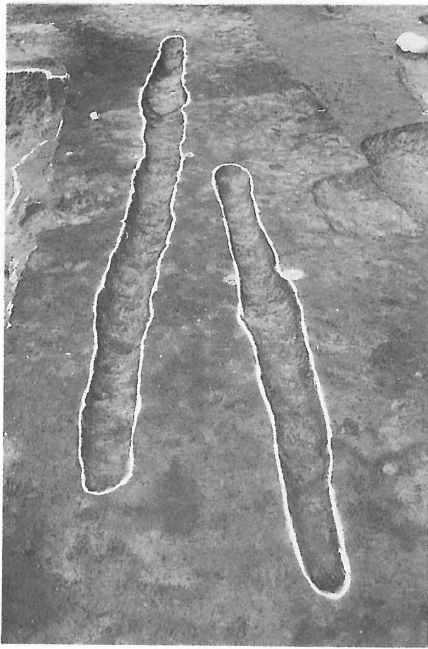


320溝完掘 (476~483ライン) (N→)




330溝セクション (E→)


写真315 第320号・第321号・第322号・第323号・第330号溝状遺構



331溝・332溝完掘MY-480 (W→)

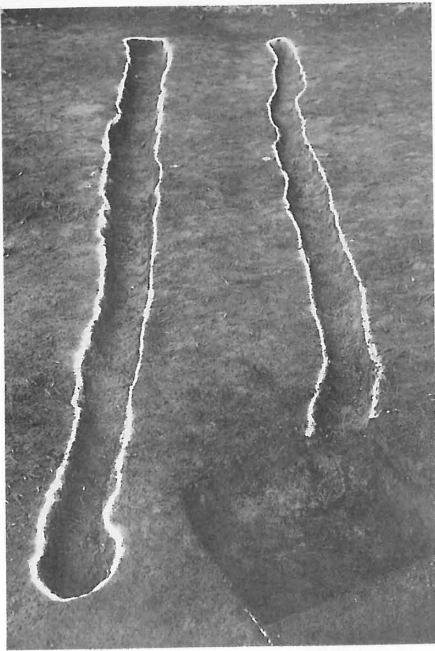


331溝セクションMY-480 (W→)



332溝セクションMY-480 (W→)






333溝・334溝完掘 (W→)



333溝セクション (W→)



334溝セクション (W→)




301畝完掘 (E→)



301畝完掘 (N→)




301畝確認 (E→)




301畝確認 (E→)




301畝確認 (E→)




301畝セクション① (SE→)



301畝セクション② (S→)




301畝セクション③ (N→)



301畝セクション④ (S→)



301畝セクション⑤ (S→)



302畝完掘 (S E→)




302畝確認 (S E→)

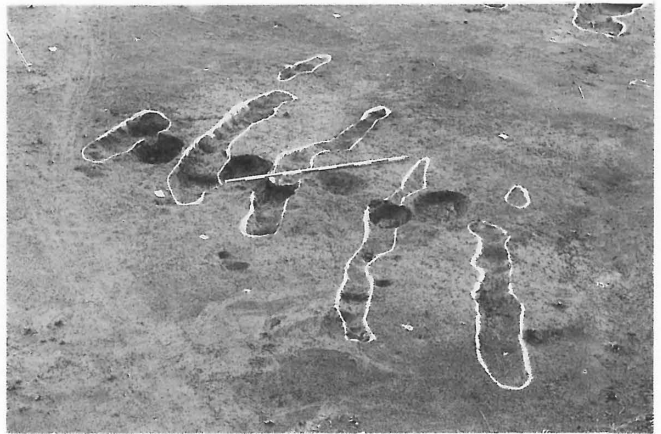


302畝・303畝確認 (S E→)





303畝確認 (S E →)



303畝完掘 (S E →)





完掘 (E→)




Pit 1・2 完掘 (S→)




Pit 3 完掘 (S→)



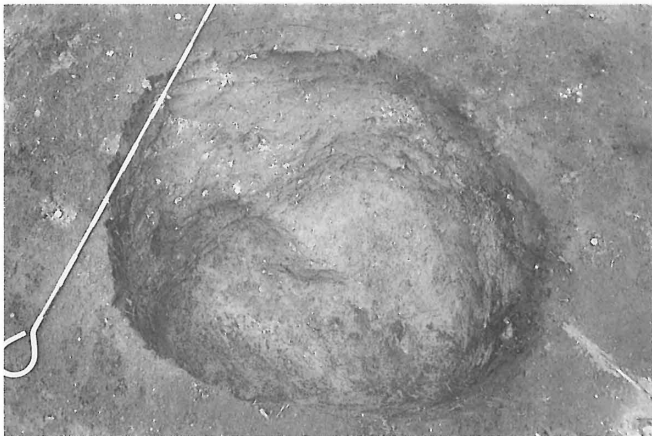
Pit 6 完掘 (S→)



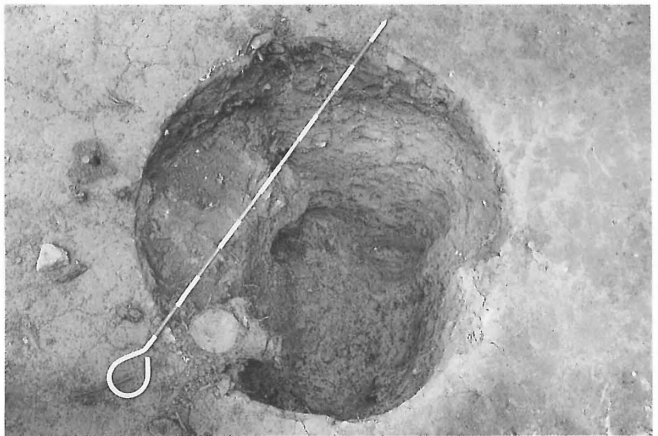
Pit 6 セクション (S→)



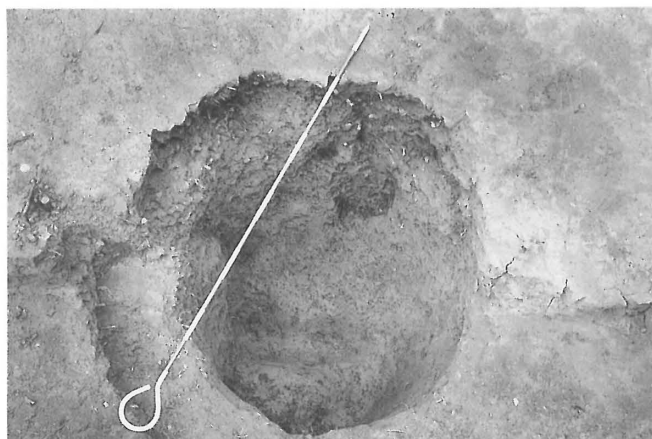
完掘 (E→)



Pit 7 完掘 (S→)




Pit10完掘 (S→)



Pit11完掘 (S→)


303H



304H



305H



306H

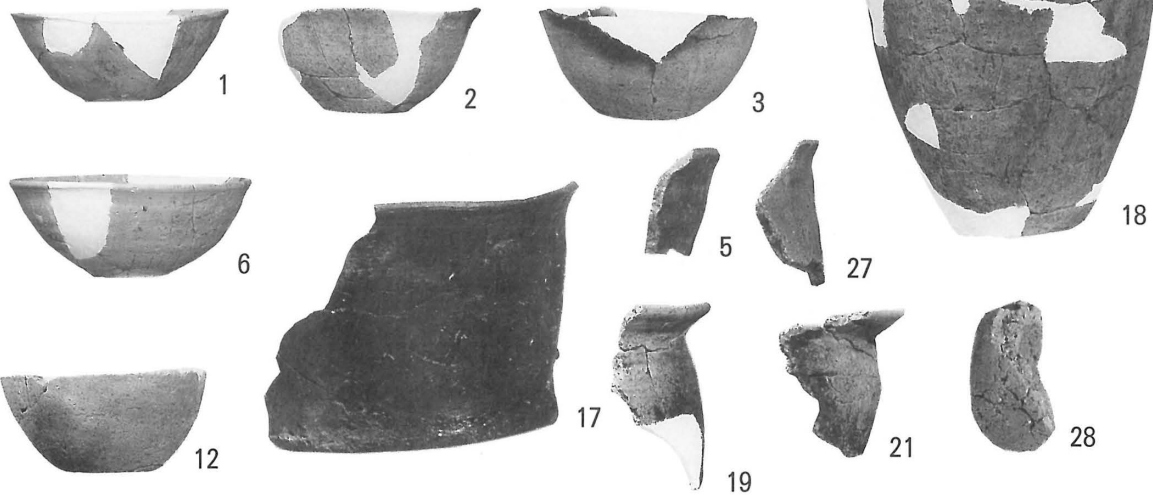


写真324 竖穴住居跡出土遺物(1)

307H




7

308H



1



2

309H



1



3



4

310H



1



2



3

5



6



10

312H



1



6



10

313H



4



1



3



17



21




22



12



16




15



5

写真325 竪穴住居跡出土遺物(2)


314H



315H



316H



317H




写真326 竪穴住居跡出土遺物 (3)

319H



1

321H



4



1



5



3

322H



2



3



7

324H



1



2



11



3



7



13



9



10


323H



1




4



2

325H



3



7



10

326H



1



4



6




9



11




12




10

写真327 竖穴住居跡出土遺物(4)

327H



328H



329H






写真328 竪穴住居跡出土遺物 (5)

330H



331H



332H






写真329 竖穴住居跡出土遺物(6)

332H




333H




334H



335H



338H



336H






写真330 竪穴住居跡出土遺物 (7)


339H



340H



341H




342H




349H



348H



353H



350H





写真331 竪穴住居跡出土遺物 (8)

354H



355H



357H





写真332 竪穴住居跡出土遺物 (9)

358H



359H





写真333 竖穴住居跡出土遺物 (10)


360H



361H



362H



367H

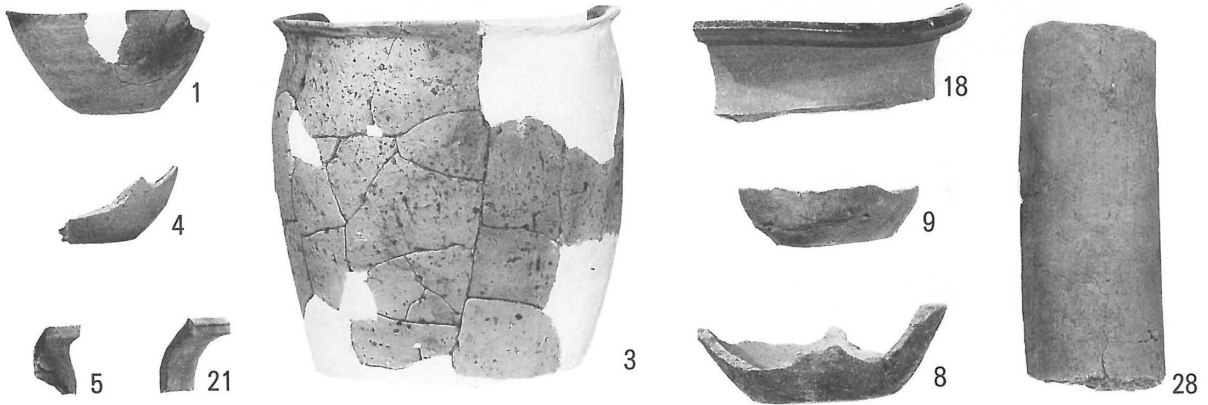
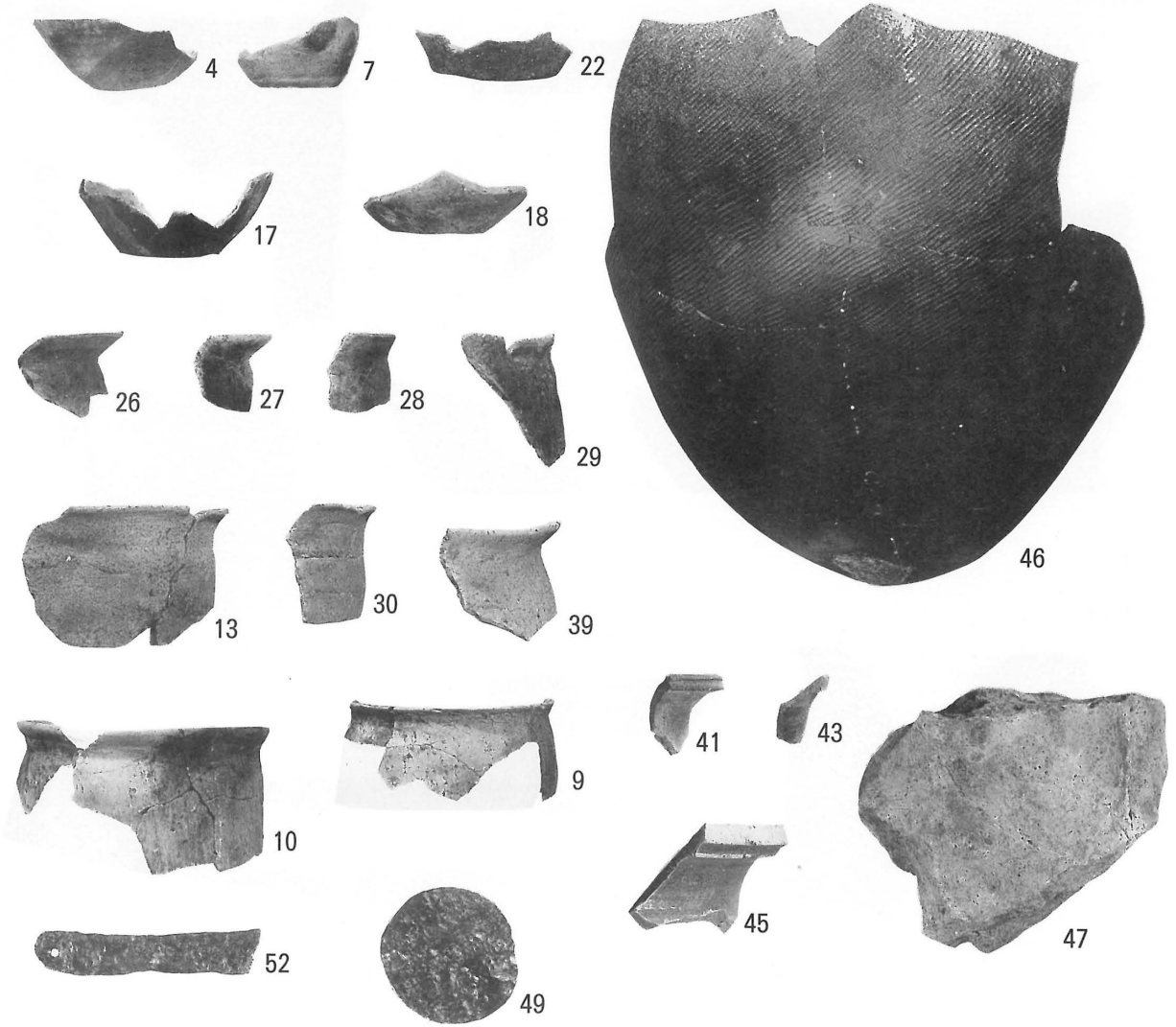


写真334 竪穴住居跡出土遺物 (11)

368H



369H

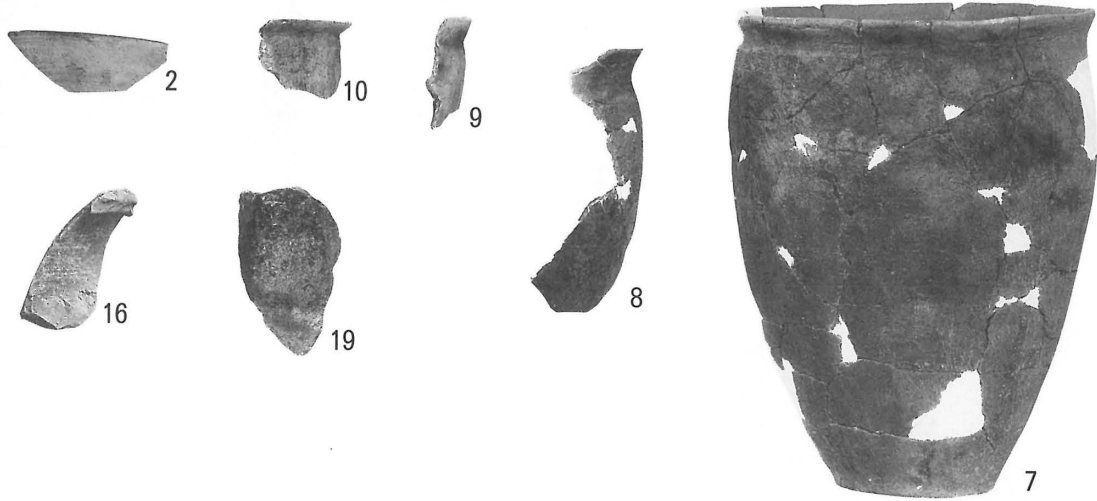
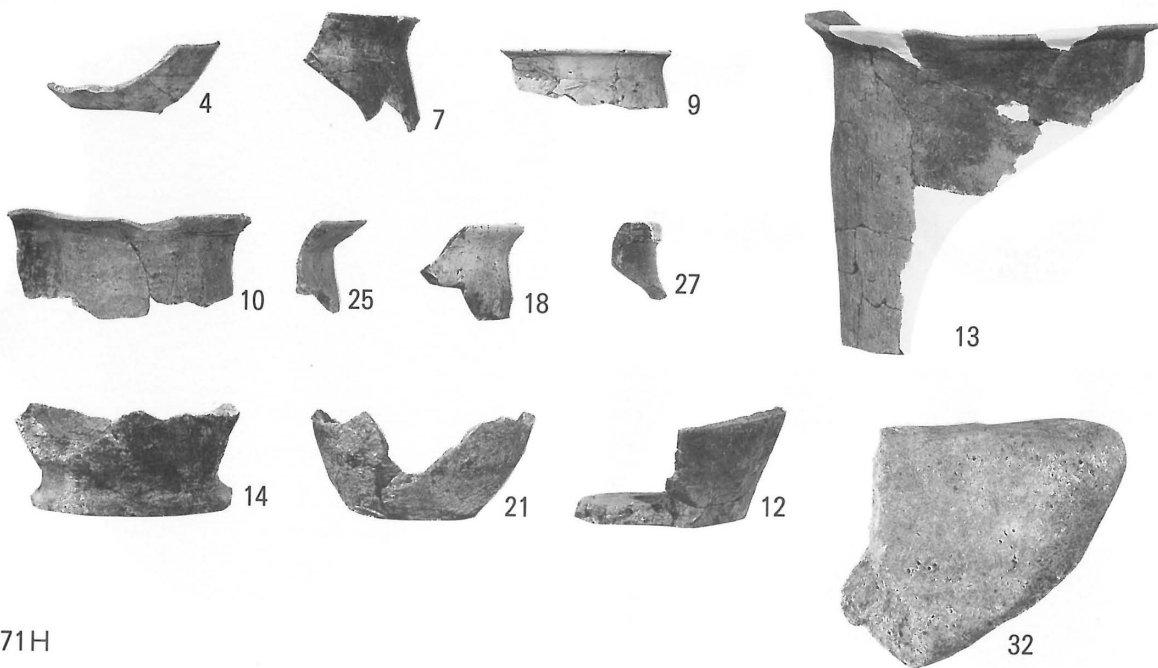



写真335 竪穴住居跡出土遺物 (12)

370H



371H



372H




373H




写真336 竪穴住居跡出土遺物 (13)

373H



4



16



14



29



30



31

374H



3



4



17

375H



1



3



2



8



9

376H



2



6



8



1

380H



2



3



7



4



12



9



6

382H



3



5



8



10


381H



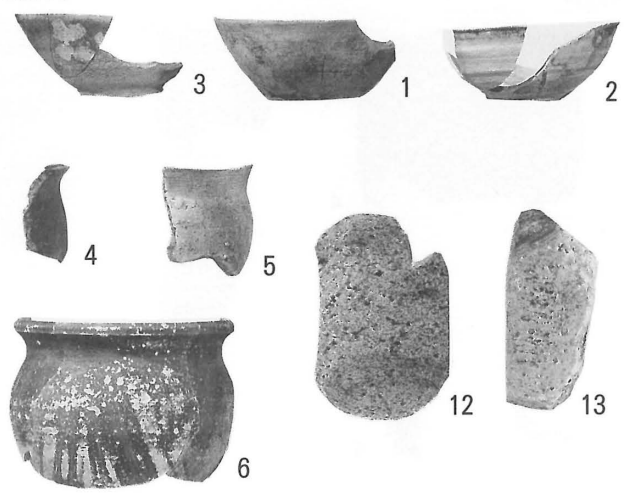
1

写真337 竖穴住居跡出土遺物 (14)

382H




383H



384H



385H




386H




写真338 竪穴住居跡出土遺物 (15)


386H



388H



389H



390H


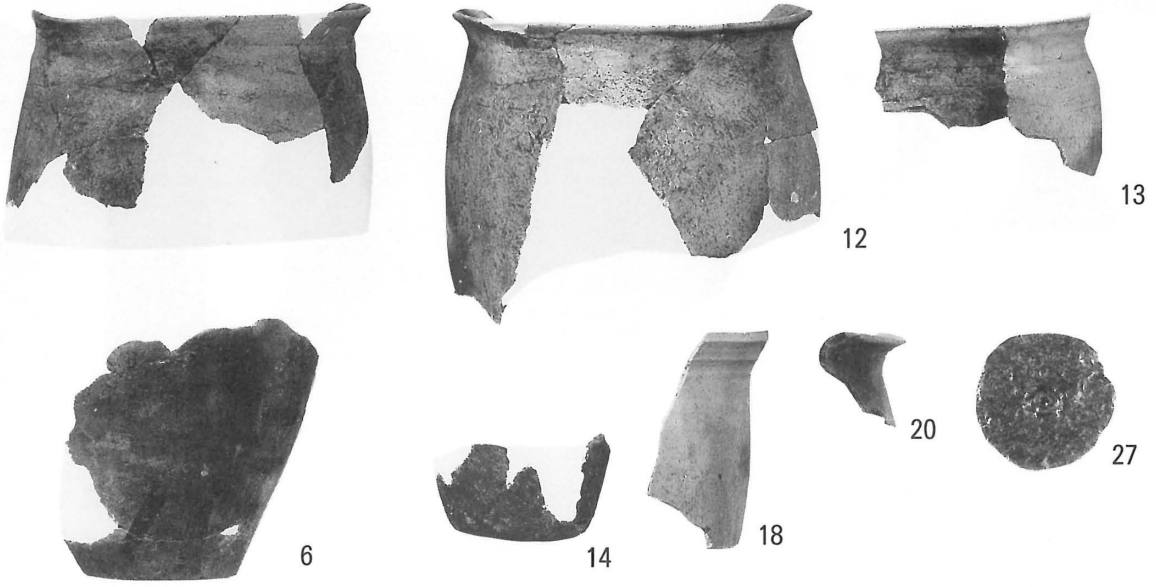



写真339 竪穴住居跡出土遺物 (16)

390H




391H




392H



394H



395H



396H

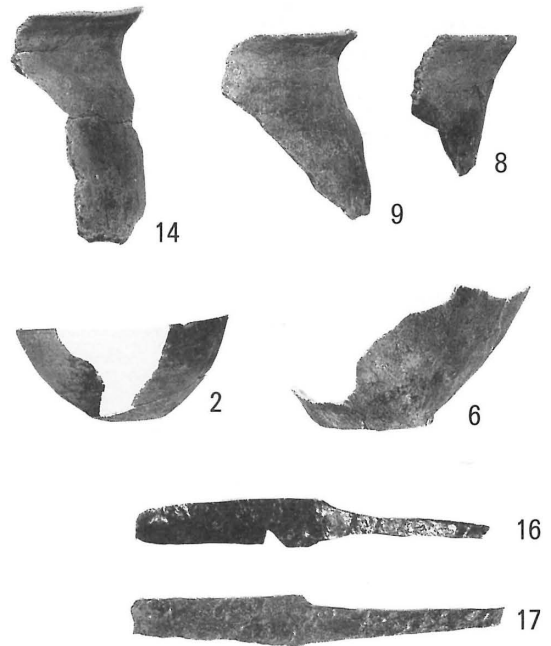




写真340 竪穴住居跡出土遺物 (17)


396H




398H



401H



403H



404H



406H




写真341 竪穴住居跡出土遺物 (18)

406H



17



18



19



20



21

408H



3



4

409H



1



12



10



6



18



2



5



3



19



23



21



7



11

410H



3



7



6



8



10



4



19



12




9



23



25



27



28




26




15

写真342 竪穴住居跡出土遺物 (19)

411H



413H



416H



419H





写真343 竪穴住居跡出土遺物 (20)


419H



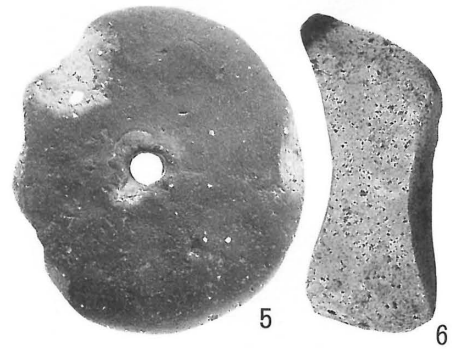

421H




452H



451H



453H



455H



454H

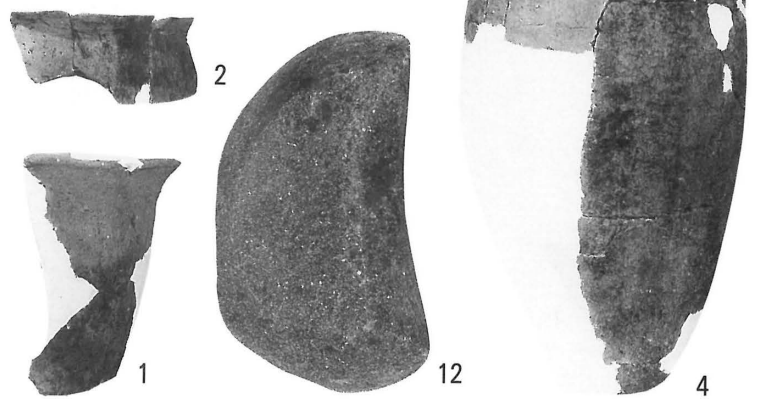


写真344 竪穴住居跡出土遺物 (21)

457H



6

460H



3




4



13



8



7



17



5

461H



1



3



2

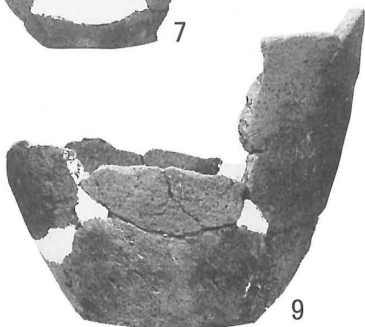


1

462H



7



9




5



6


471H



7



9



10



2



11



23




24



26

写真345 竖穴住居跡出土遺物 (22)

471H



473H


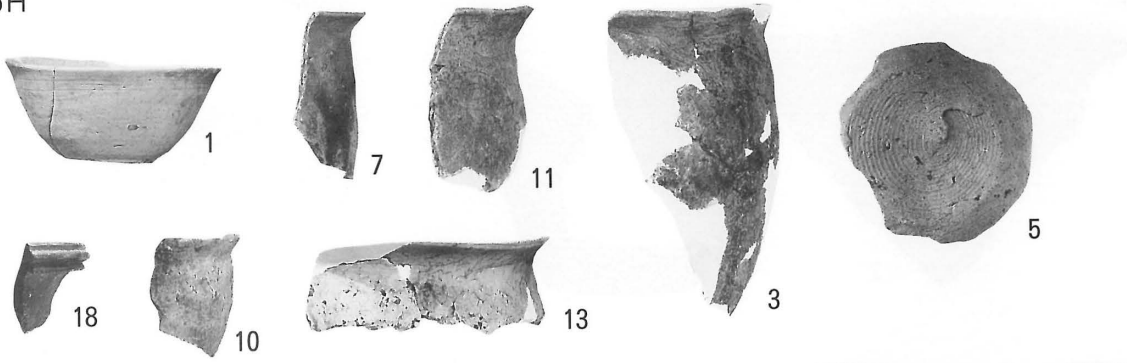



写真346 竪穴住居跡出土遺物 (23)


476H



477H



478H



480H





写真347 竖穴住居跡出土遺物 (24)

482H



483H




477H




写真348 竪穴住居跡出土遺物 (25)


484H




485H



486H



488H



489H






写真349 竪穴住居跡出土遺物 (26)

490H



491H



492H



495H




写真350 竪穴住居跡出土遺物 (27)





写真351 土坑・焼土出土遺物

土師器



須恵器




写真352 遺構外出土遺物

引用参考文献

- 青森県教育委員会 1977 「青森市三内丸山遺跡」青森県埋蔵文化財調査報告書第37集
- 青森県教育委員会 1977 「源常平遺跡発掘調査報告書」
青森県埋蔵文化財調査報告書第39集
- 青森県教育委員会 1979 「碓ヶ関村古館遺跡」青森県埋蔵文化財調査報告書第54集
- 青森県教育委員会 1986 「弥栄平（4）・（5）遺跡」青森県埋蔵文化財調査報告書第106集
- 青森県教育委員会 1987 「李平下安原遺跡」青森県埋蔵文化財調査報告書第111集
- 青森県教育委員会 1990 「空沢遺跡」青森県埋蔵文化財調査報告書第130集
- 青森県教育委員会 1990 「中野平遺跡・向山（4）遺跡」
青森県埋蔵文化財調査報告書第134集
- 青森県教育委員会 1996 「野尻（2）遺跡Ⅱ・野尻（3）・（4）遺跡」
青森県埋蔵文化財調査報告書第186集
- 青森県教育委員会 1997 「高屋敷館遺跡発掘調査概報」
青森県埋蔵文化財調査報告書第206集
- 青森県教育委員会 1998 「隠川（4）・隠川（12）遺跡」
青森県埋蔵文化財調査報告書第244集
- 青森県立郷土館 1980 特別展「よみがえる奈良・平安時代の青森」展示解説図録
- 青森市教育委員会 1979 「蛭沢遺跡調査報告書」
- 青森市教育委員会 1994 「市内遺跡詳細分布調査報告書」
青森市埋蔵文化財調査報告書第21集
- 青森市教育委員会 1995 「市内遺跡詳細分布調査報告書」
青森市埋蔵文化財調査報告書第25集
- 青森市教育委員会 1996 「市内遺跡詳細分布調査報告書」
青森市埋蔵文化財調査報告書第29集
- 青森市教育委員会 1994 「市内遺跡詳細分布調査報告書」
青森市埋蔵文化財調査報告書第31集
- 青森市教育委員会 1997 「新町野遺跡試掘調査報告書」
青森市埋蔵文化財調査報告書第33集
- 青森市教育委員会 1997 「葛野（2）遺跡発掘調査報告書」
青森市埋蔵文化財調査報告書第34集
- 伊藤 武士 1997 「出羽における10・11世紀の土器様相」
北陸・古代土器研究会 第7号
- 井上 雅孝 1996 「岩手県における古代末期から中世前期の土器様相（素描）」
『中世土器の基礎研究』XI日本中世土器研究会編
- 宇部 則保 1989 「青森県における7・8世紀土師器」北海道考古学 第25輯

- 遠藤 正夫 1995 「青森県における農耕関連遺構の現況と課題」
(第7回東日本の水田跡を考える会－資料集－)
- 窯跡研究会編 1997 「古代の土師器生産と焼成遺構」真陽社
- 北林 八洲晴 1983 古代(奈良、平安時代)青森県の考古学 青森大学出版局
- 櫻井 清彦・菊池 徹夫 1987 「蓬田大館遺跡」
- 桜田 隆 1987 「鹿角盆地に於ける古代土器群の様相(Ⅰ)」
秋田県埋蔵文化財センター 研究紀要 第2号
- 七戸町教育委員会 1994 「貝ノ口遺跡Ⅴ」七戸町埋蔵文化財調査報告書第19集
- 下田町教育委員会 1996 「中野平遺跡」下田町埋蔵文化財調査報告書第7集
- 東北町教育委員会 1994 「往来ノ上(1)遺跡」東北町埋蔵文化財調査報告書第6集
- 八戸市教育委員会 1994 「上七崎遺跡・蛇ヶ沢遺跡・上蛇沢(2)遺跡」
八戸市埋蔵文化財調査報告書第62集
- 三浦 圭介 1990 「日本海北部における古代後半から中世にかけての土器様相」
シンポジウム「土器からみた中世社会の成立」資料
- 三浦 圭介 1994 「古代東北地方北部の生業にみる地域差」
日本考古学協会編「北日本の考古学」吉川弘文館
- 三浦 圭介 1995 「古代」新編弘前市史 資料編1(考古編)
- 村越 潔 1984 増補「円筒土器文化」雄山閣出版

報 告 書 抄 録

ふりがな	のぎいせき							
書名	野木遺跡Ⅱ							
副書名	青森中核工業団地整備事業に伴う遺跡発掘調査報告							
巻次								
シリーズ名	青森県埋蔵文化財調査報告書							
シリーズ番号	第264集							
編著者名	中嶋友文・櫻井有一・相馬良仁・神康夫・齋藤由美子・田中珠美							
編集機関	青森県埋蔵文化財調査センター							
所在地	〒038-0042 青森県青森市新城字天田内15-15 TEL 0177-88-5701							
発行年月日	1999年3月31日							
ふりがな 所収遺跡名	ふりがな 所在地	コード		北緯	東経	調査期間	調査面積 (㎡)	調査原因
		市町村	遺跡番号					
のぎいせき 野木遺跡	あおもりけんあおもりしごうし 青森県青森市合子 ざわあざまつもり 沢字松森378-4 外	2201	210	40° 45' 20"	140° 45' 12"	1997. 5. 2 ～ 1997. 11. 14	13,800	青森中核工業団地整備事業に伴う発掘調査
所収遺跡名	種別	主な時代	主な遺構		主な遺物		特記事項	
野木遺跡	集落跡	平安時代	竪穴住居跡 149軒 土坑 140軒 焼土状遺構 10基 溝状遺構 22条 畝状遺構 3ヶ所 掘立柱建物跡 1棟	土師器 (坏・甕・鉢など) 須恵器 (坏・甕・壺など) 鉄製品 (直刀・刀子など) 羽口・砥石 土製品	・3軒の竪穴住居跡の床面から、「ロクロピット」が検出された。 (419H、478H、486H) ・羽口、鉄滓などが多量に出土していることから製鉄関連の遺構が存在すると思われる。			

青森県埋蔵文化財調査報告書 第264集

野 木 遺 跡 II (第5分冊)

青森中核工業団地整備事業に伴う遺跡発掘調査報告

発行年月日 平成11年3月31日

発 行 青森県教育委員会
〒030-0801

青森市新町2丁目3番1号

電話0177-22-1111 (代表)

編 集 青森県埋蔵文化財調査センター
〒038-0042

青森市新城字天田内152-15

電話0177-88-5701 FAX. 0177-88-5702

印 刷 所 青森コロニー印刷
〒030-0943

青森市幸畑字松元62-3

電話0177-38-2021 FAX. 0177-38-6753



活彩あおり
—輝くあおり新時代—