

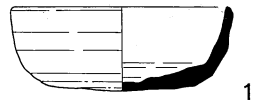
図面21 出土遺物 (1)

前 I 期遺物



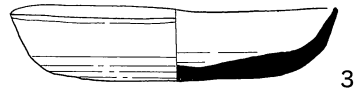
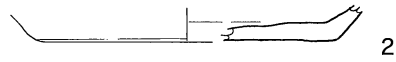
I 期遺物

II 期遺物

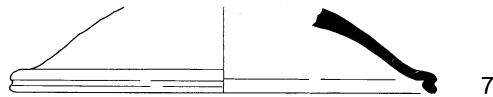
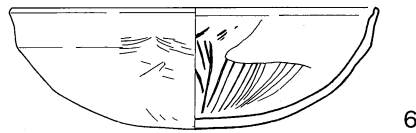
建物97001



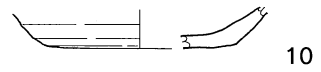
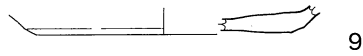
建物98002



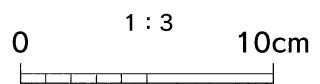
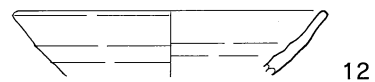
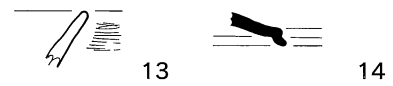
溝98003



回廊状遺構
98001



溝99004

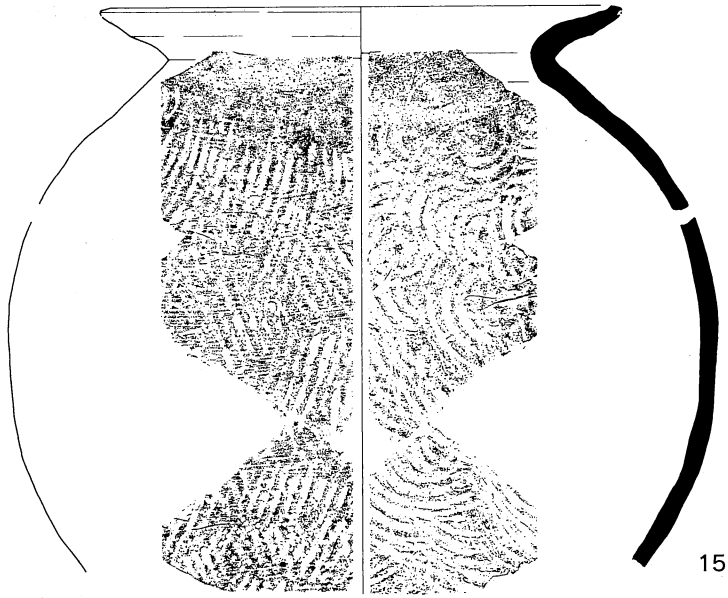


図面22 出土遺物 (2)

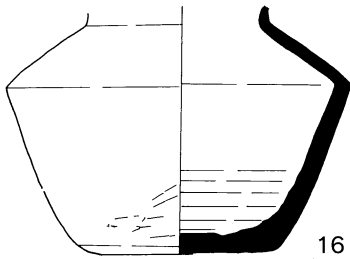
II期遺物




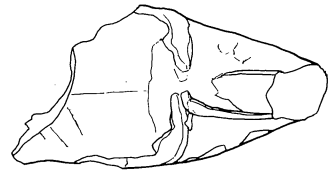
溝99004



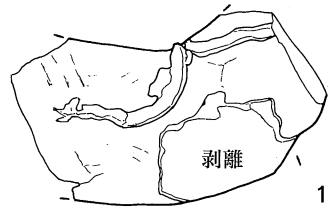

15



16

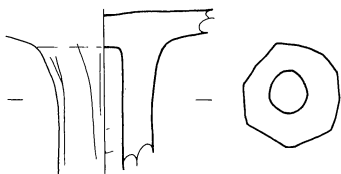


17




18

溝99009




19

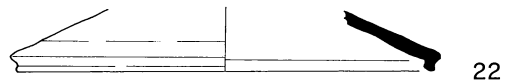


20


溝99012



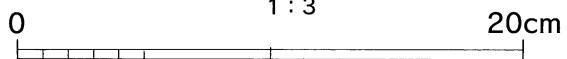
21



22




23

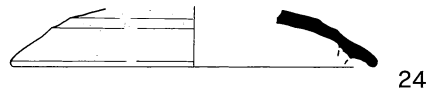


図面23 出土遺物 (3)

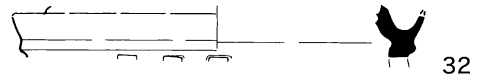

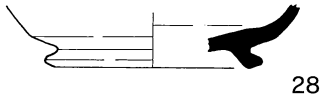
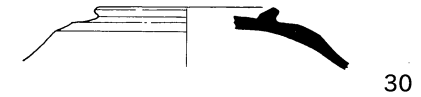
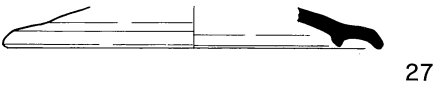
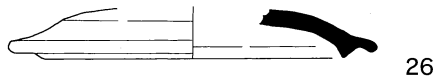
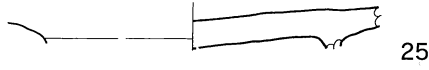
Ⅲ期遺物



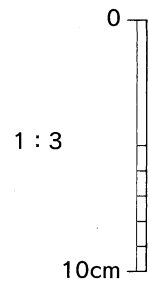
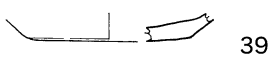
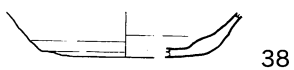
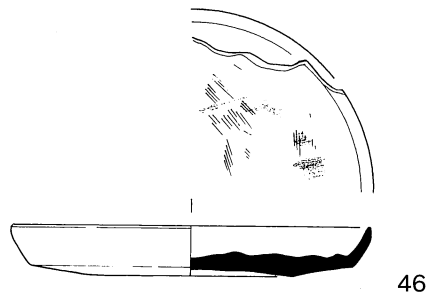
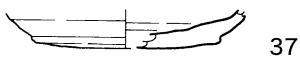
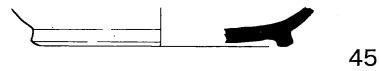
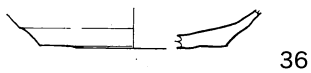
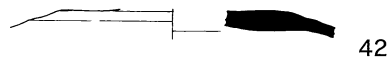
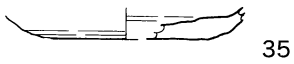
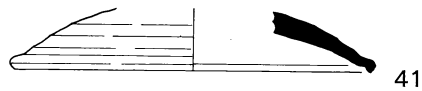
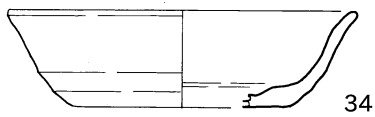
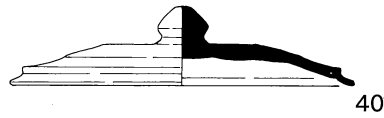

F区整地土層



H区整地土層



建物98001a



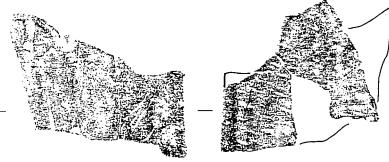
図面24 出土遺物 (4)

Ⅲ期遺物

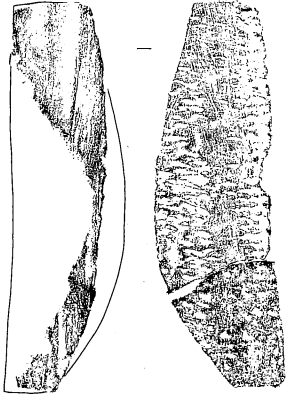
建物98001a



48



49



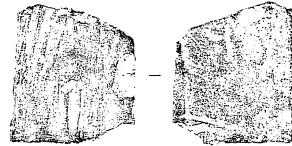
52



51



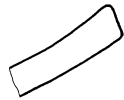
50



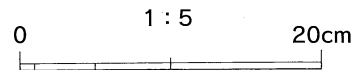
55



53




54



図面25 出土遺物 (5)
Ⅲ期遺物

建物98001b




56



57

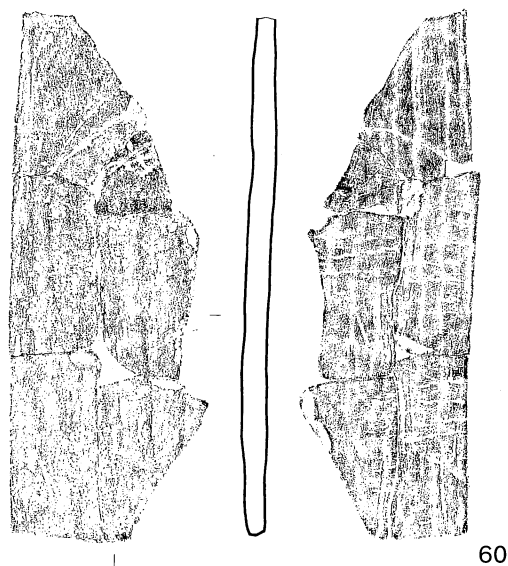
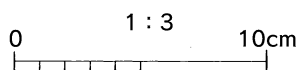
建物98001
基壇上面



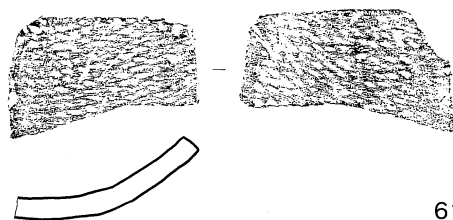
58



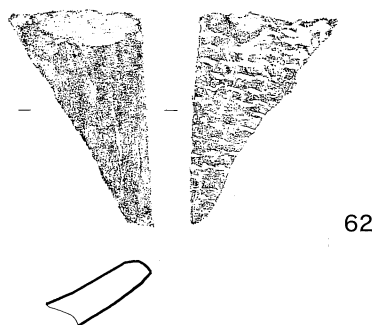
59



60



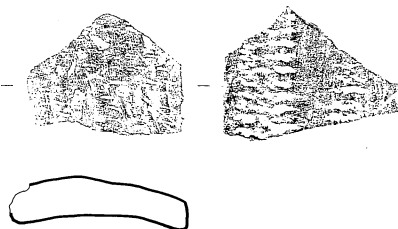
61




62



63

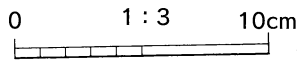
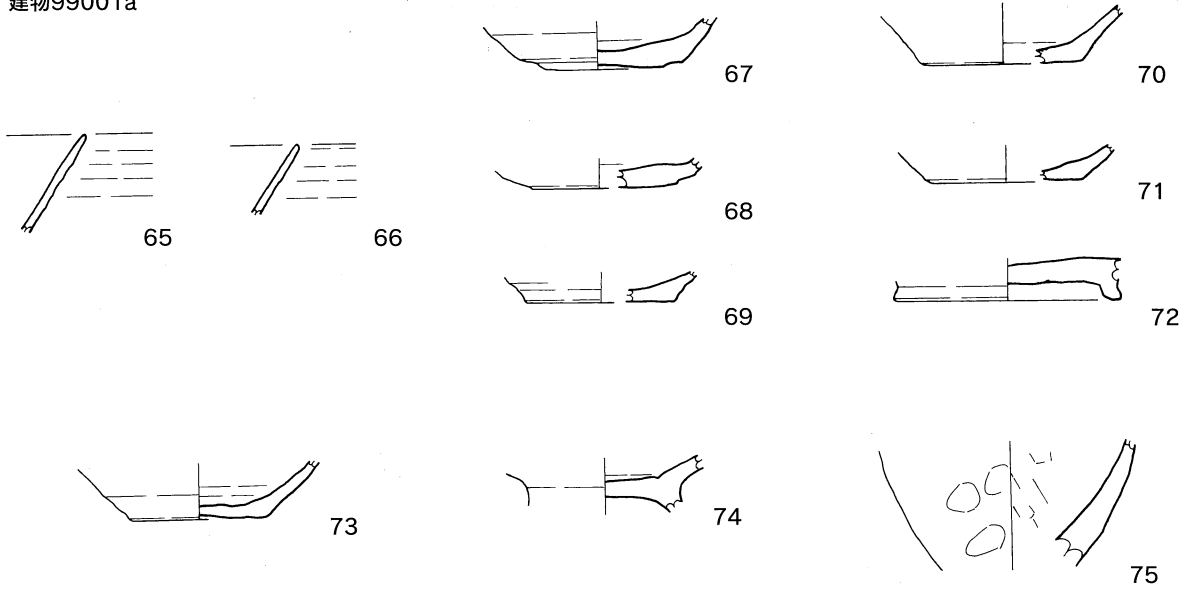


64

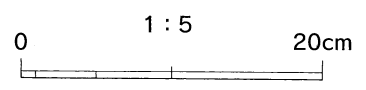
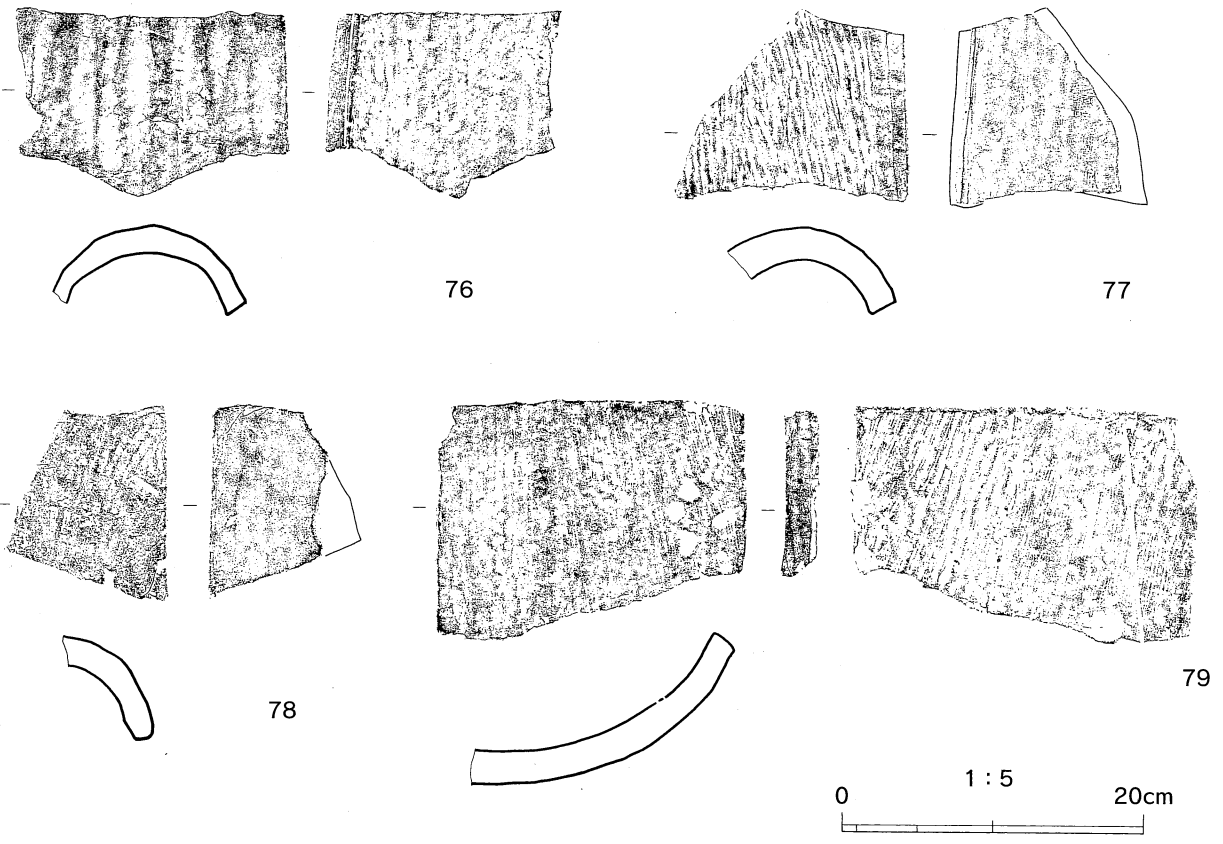


図面26 出土遺物 (6)
Ⅲ期遺物

建物99001a

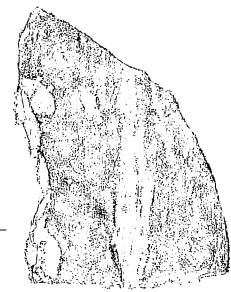


建物99001b




図面27 出土遺物 (7)
Ⅲ期遺物

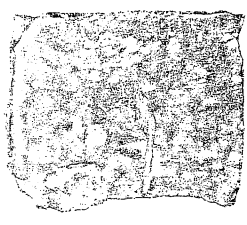

建物99001b




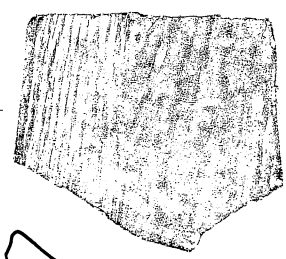
80




81




82



83



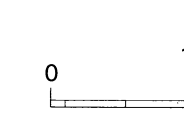
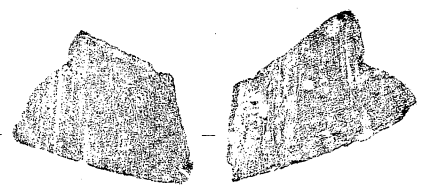
84



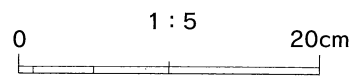
85



86



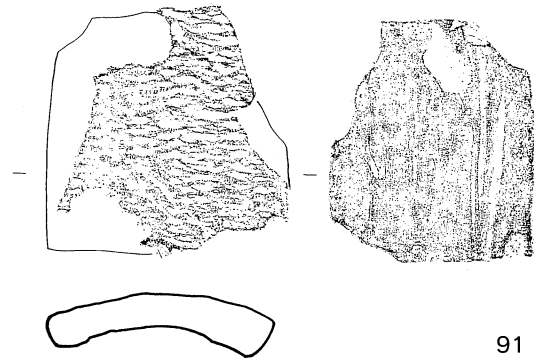
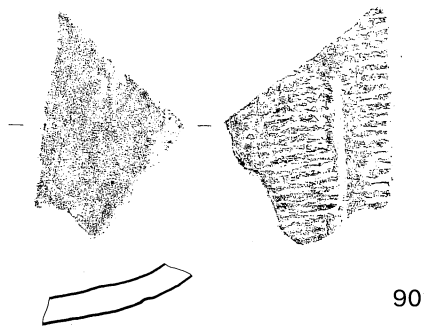
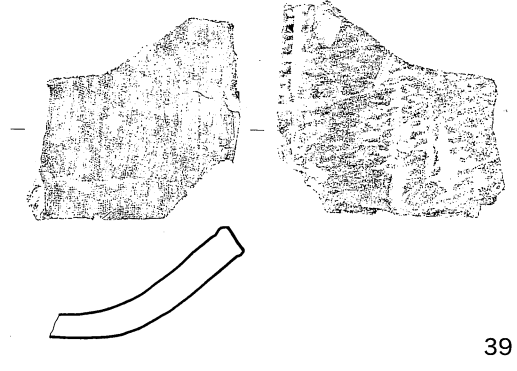
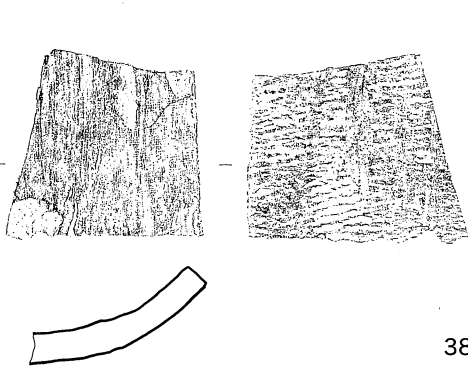
87



図面28 出土遺物 (8)

Ⅲ期遺物

建物98001b



0 1:5 20cm

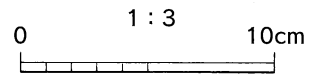

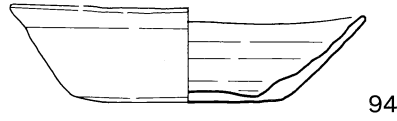
図面29 出土遺物 (9)

Ⅲ期遺物

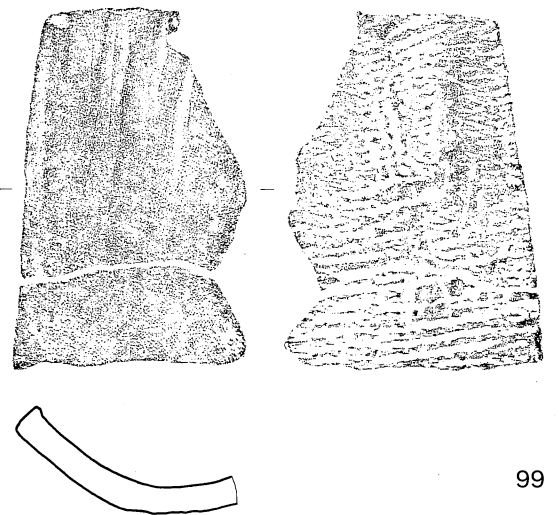
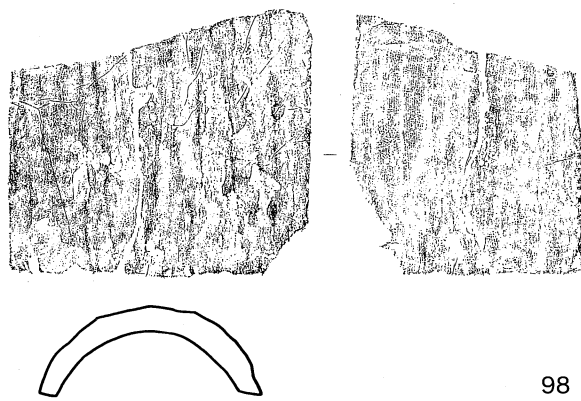
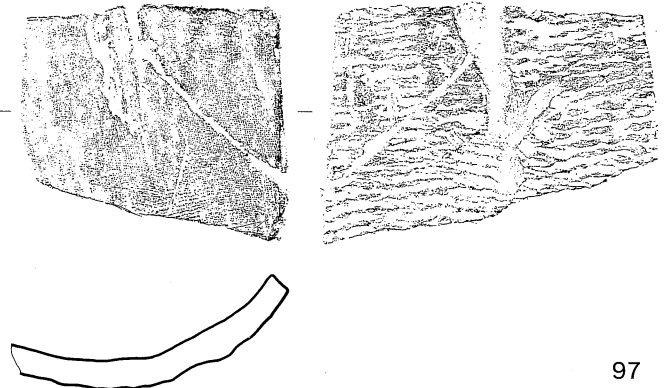
建物99001b周溝



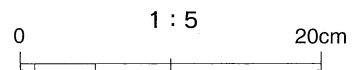
溝99018



建物99001b周溝



100
(拓影)



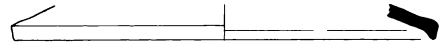
図面30 出土遺物 (10)

Ⅲ期遺物

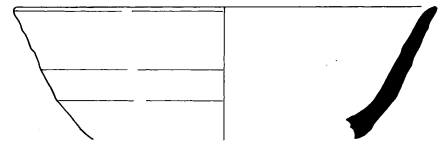
柵列99006



101



102



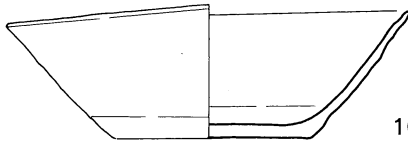
103

溝99005

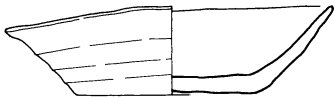


104

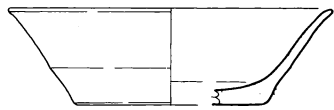
溝99007



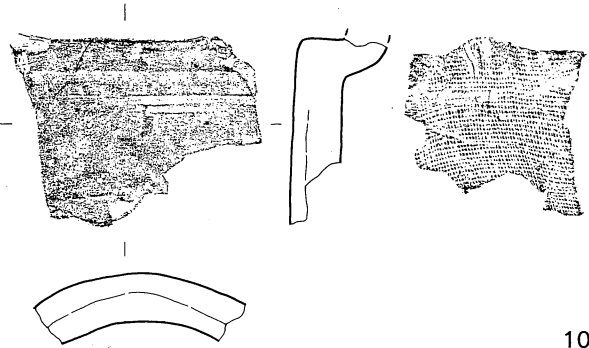
105



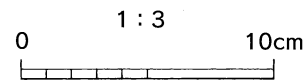
106



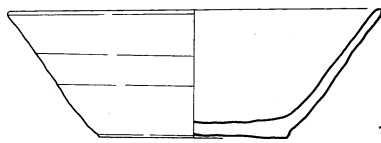
107



108



溝99009




109



110



111



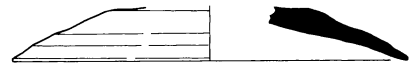
112




113



114



115



116

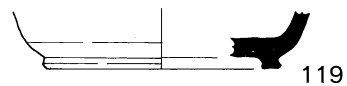
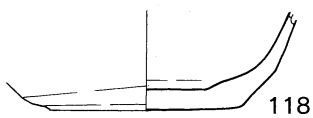


117

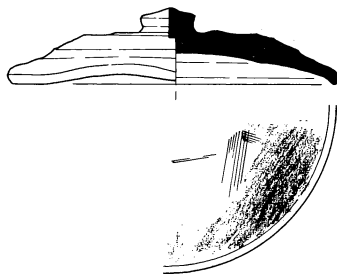
図面31 出土遺物 (11)

Ⅲ期遺物

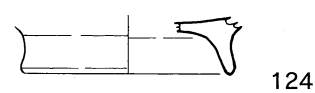
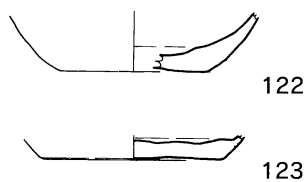
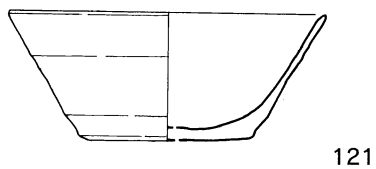
溝97011



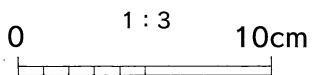

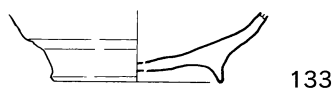

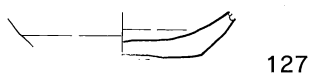
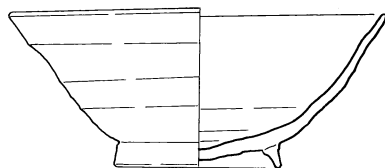
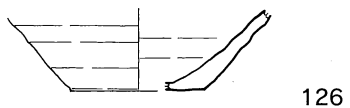
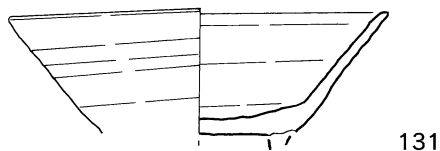
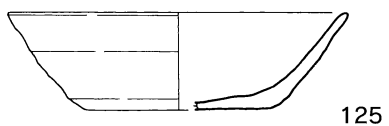
溝99010



溝99006

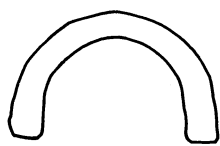



溝97012

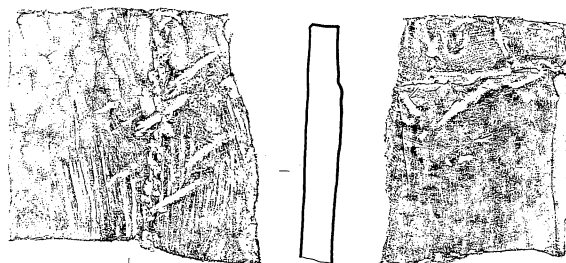


図面32 出土遺物 (12)


Ⅲ期遺物



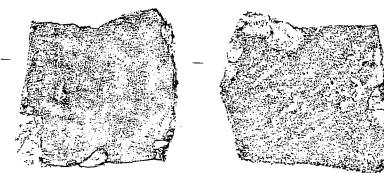
134



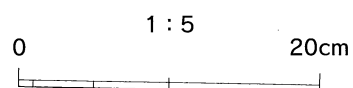
135



136



137




図面33 出土遺物 (13)

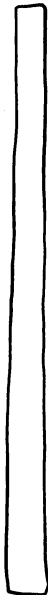
Ⅲ期遺物

2

溝97010



138



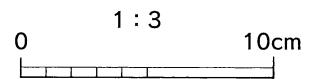
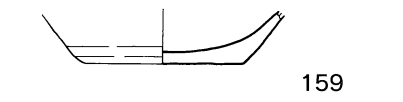
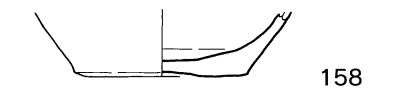

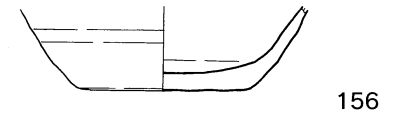
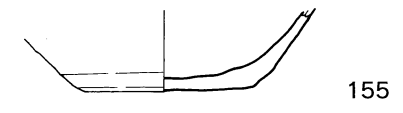
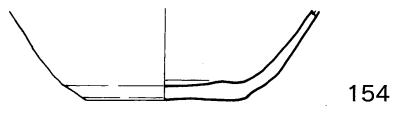
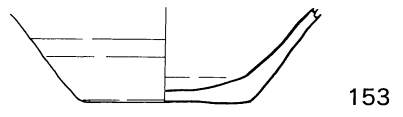
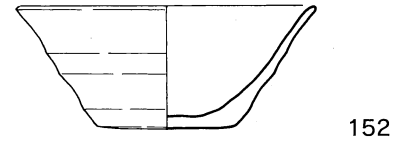
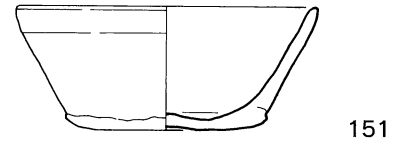
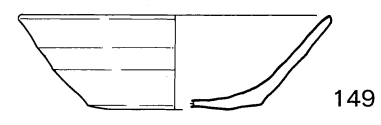
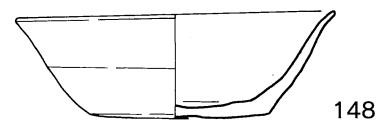
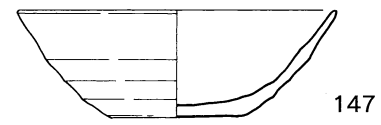
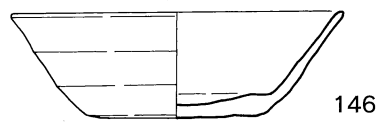
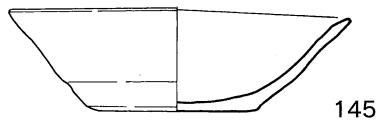
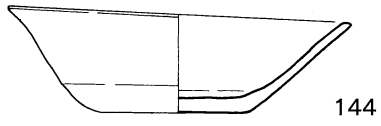
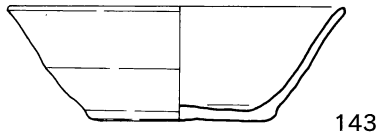
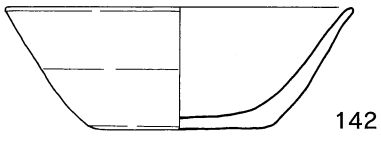
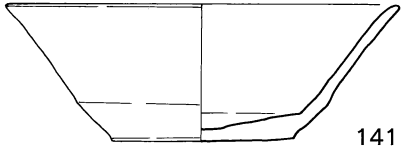
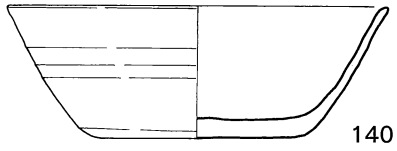
139

0 1:5 20cm

A scale bar with markings at 0, 1:5, and 20cm.

図面34 出土遺物 (14)

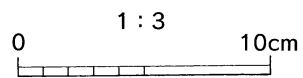
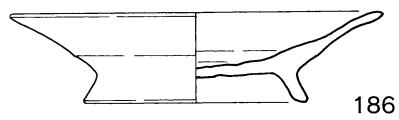
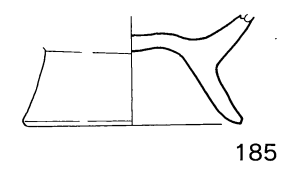
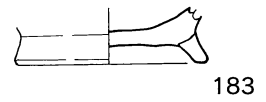
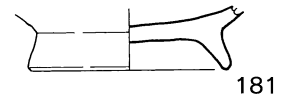
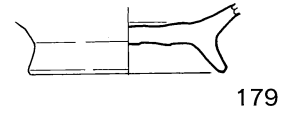
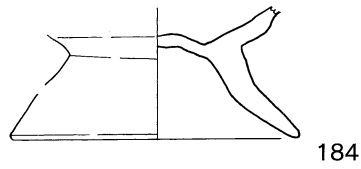
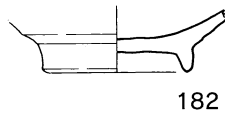
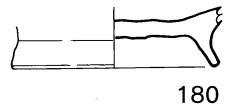
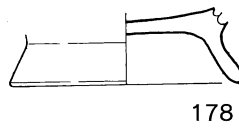
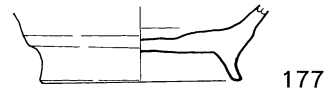
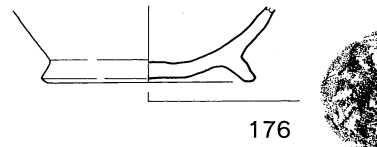
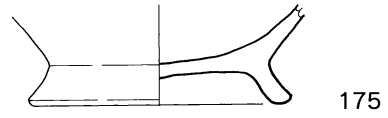
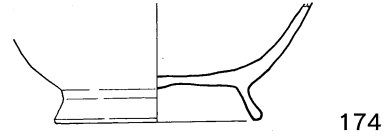
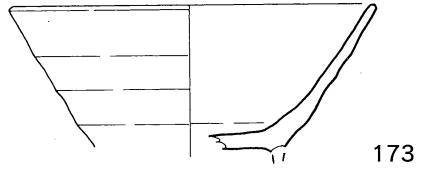
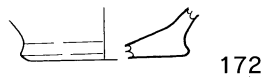

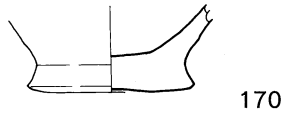
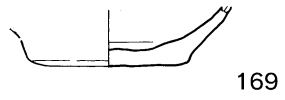
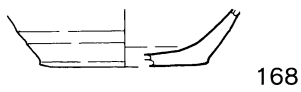
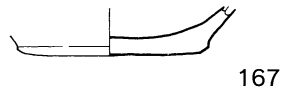
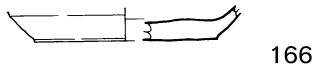



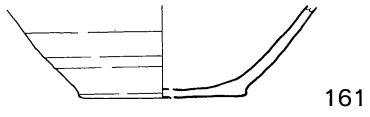
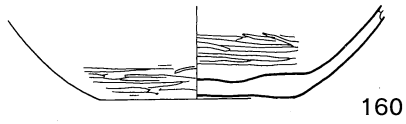
Ⅲ期遺物



図面35 出土遺物 (15)

Ⅲ期遺物

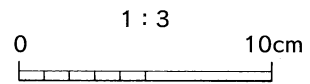
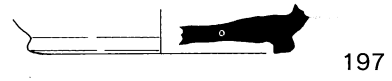
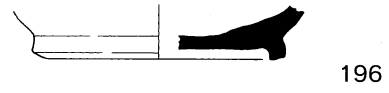

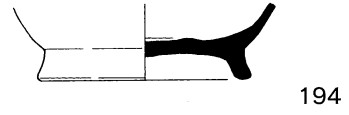
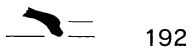


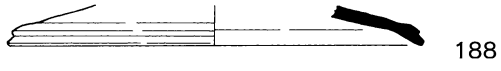
溝99011



図面36 出土遺物 (16)

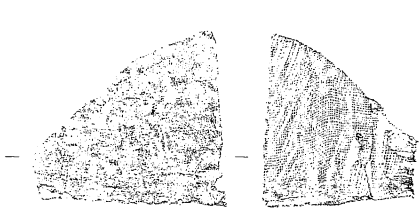
Ⅲ期遺物

溝99011



図面37 出土遺物 (17)

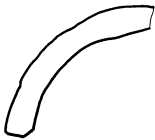
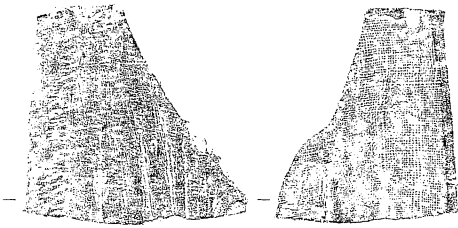
Ⅲ期遺物



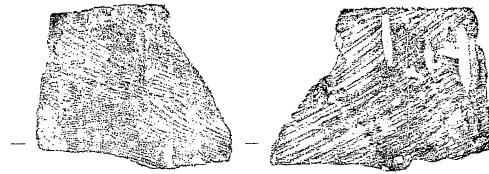
198



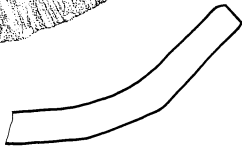
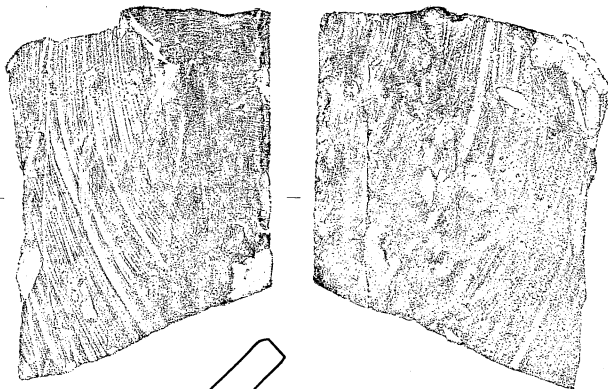
199




200




201



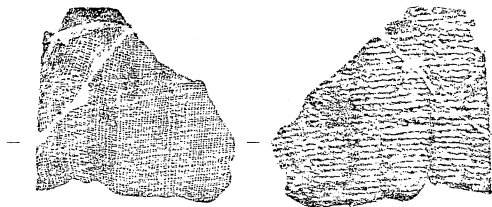
202



203




204



205

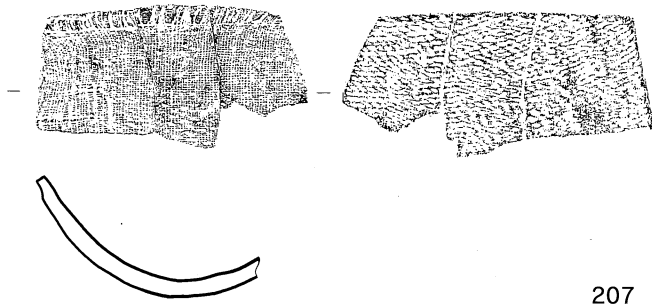


206

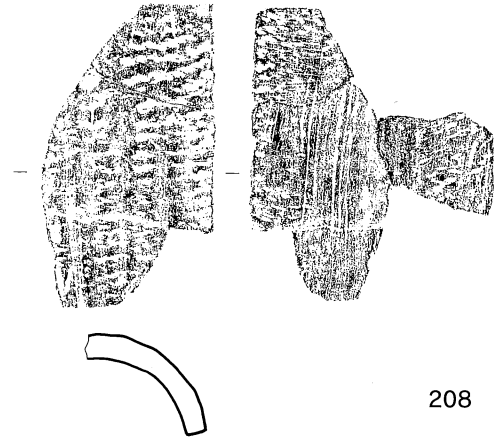


図面38 出土遺物 (18)

Ⅲ期遺物



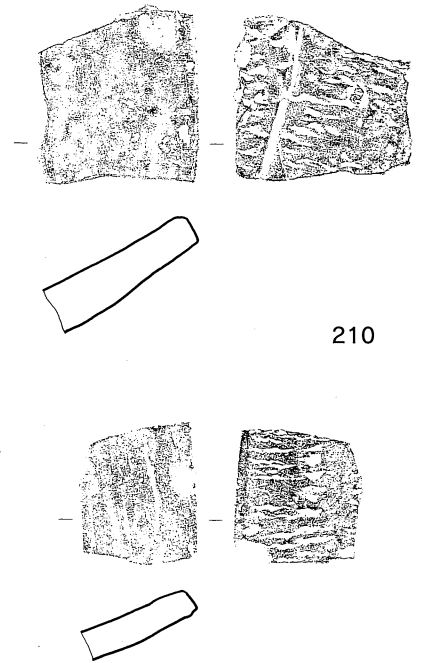
207



208

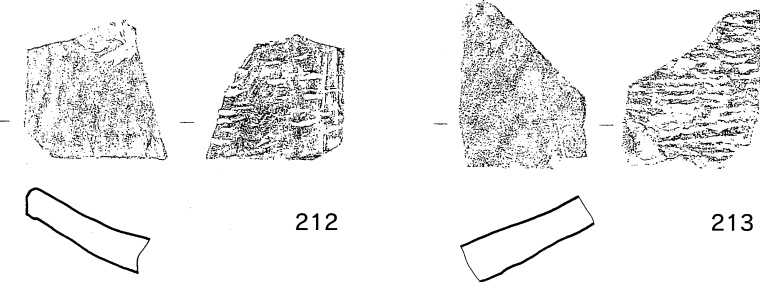


209



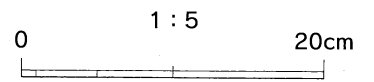
210

211



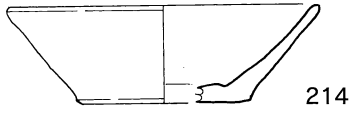
212

213

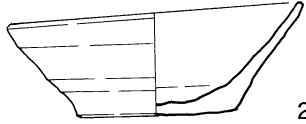


図面39 出土遺物 (19)
Ⅲ期遺物

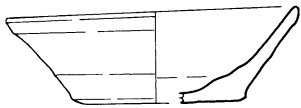
清99014



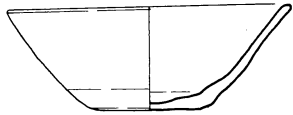
214




215



216



217




218



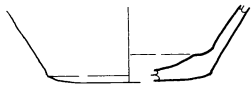
219



220



221



222




223



224




225



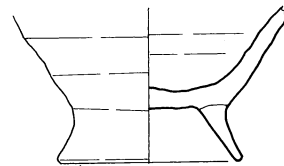
231



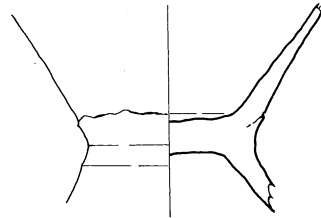
232



233




234



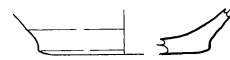
235



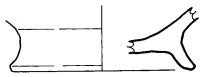
226




236



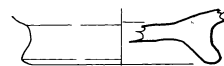
227



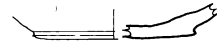
237



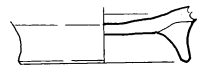
228



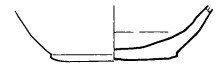
238



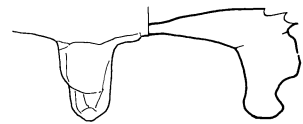
229



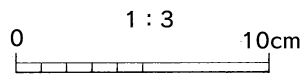
239



230




240



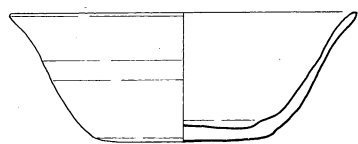
図面40 出土遺物 (20)

Ⅲ期遺物



図面41 出土遺物 (21)


IV期遺物



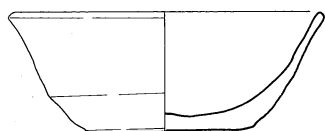
249




250




251



252



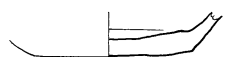
253



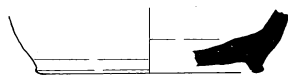
254



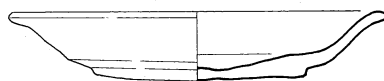
255



256




257



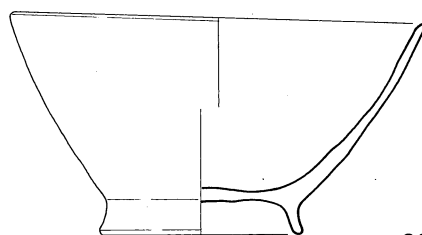
258



259




260




261




262




263




264



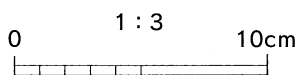
265



266




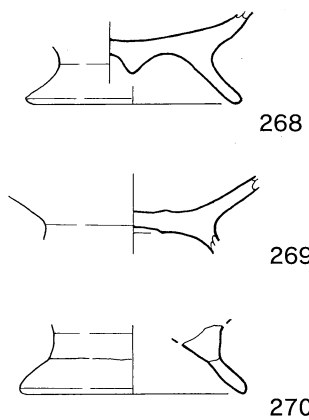
267



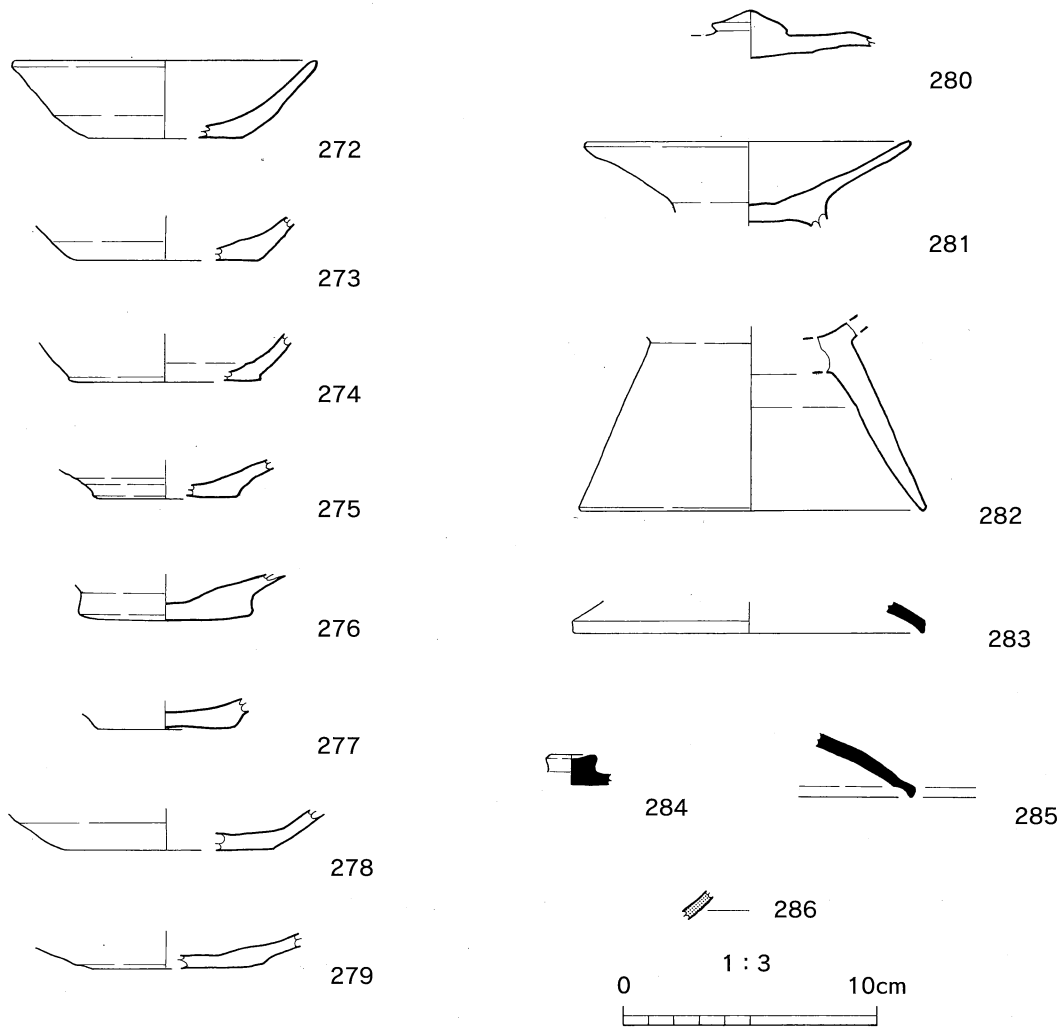
図面42 出土遺物 (22)

IV期遺物

土坑99005




建物99002




図面43 出土遺物 (23)

IV期遺物

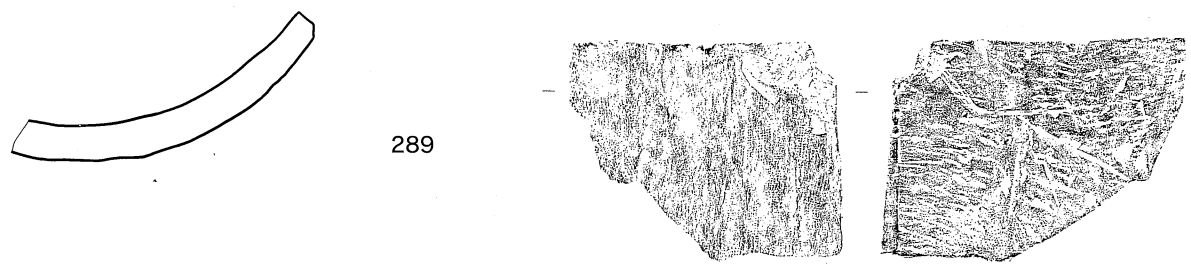


287

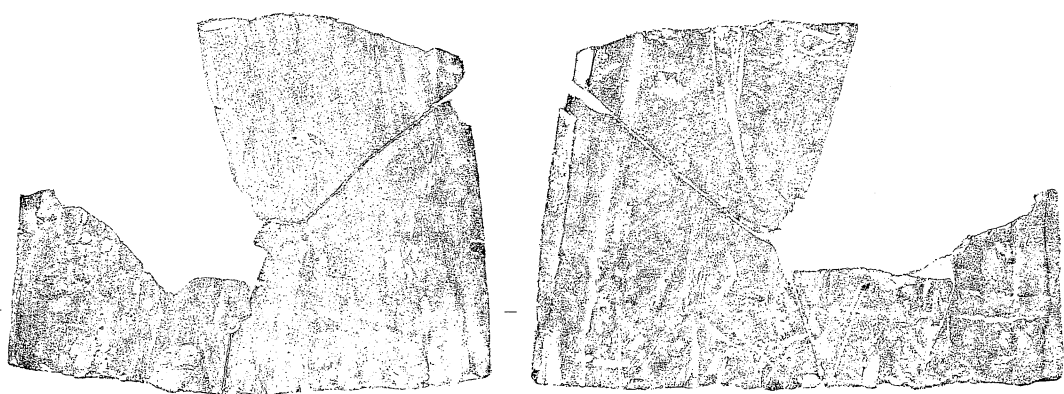
288



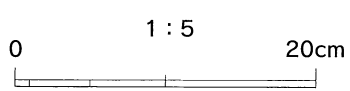
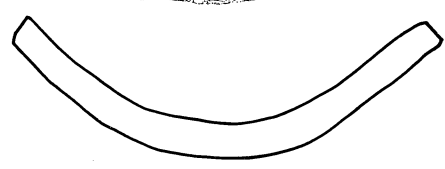
289



290

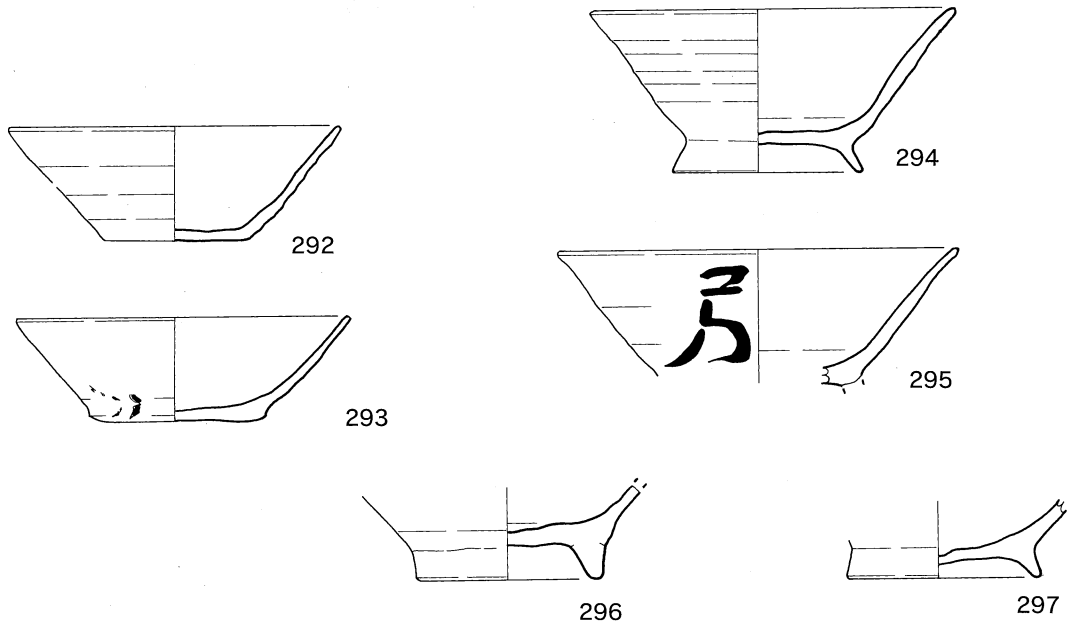


291

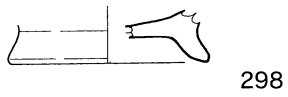


図面44 出土遺物 (24)
古代末の遺物

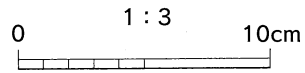

柵列97003



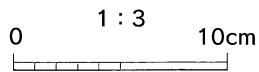
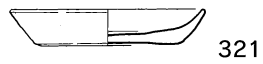

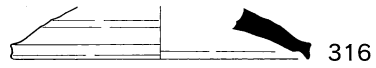
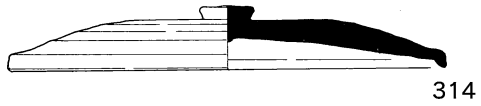

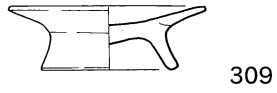
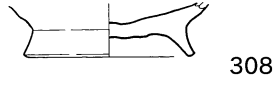

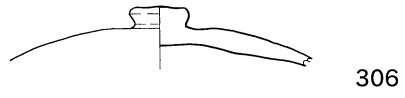
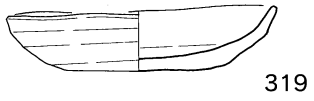
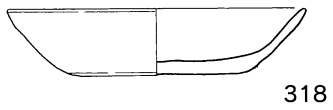

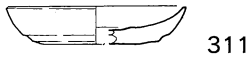
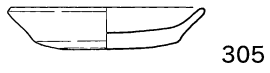
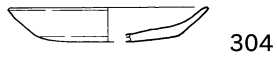
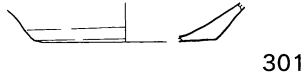
溝97003



溝96006

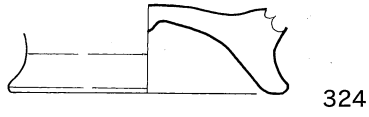


図面45 出土遺物 (25)
古代末の遺物


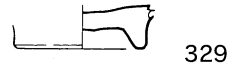
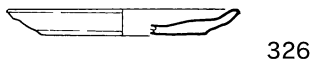
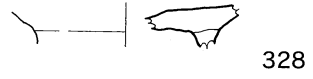
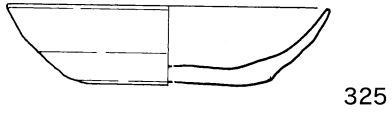


図面46 出土遺物 (26)
古代末～中世の遺物

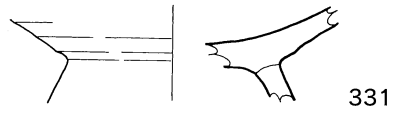
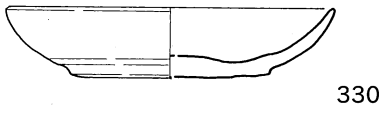
土坑98002



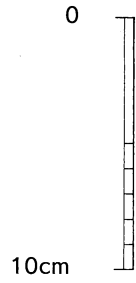
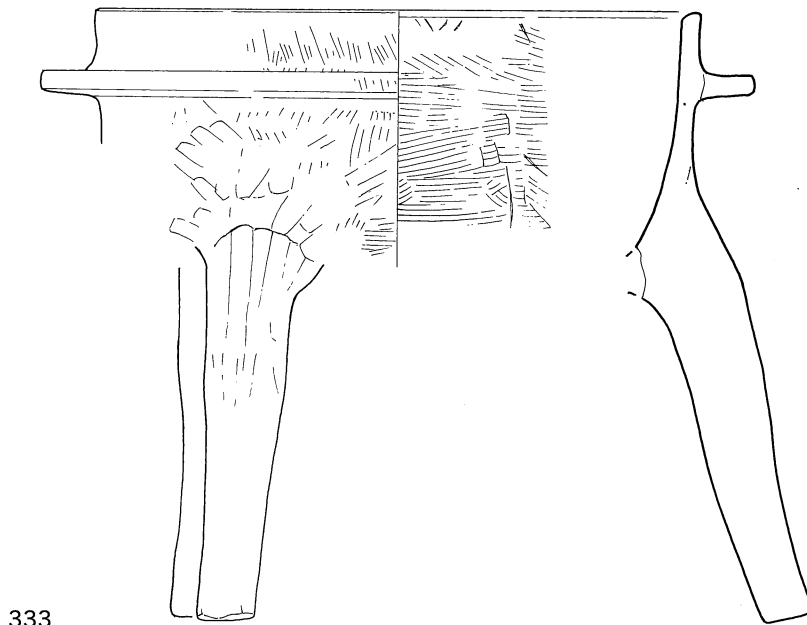
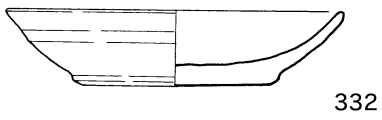
土坑98003



池状凹部96008

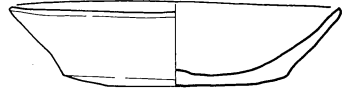


池状凹部97006

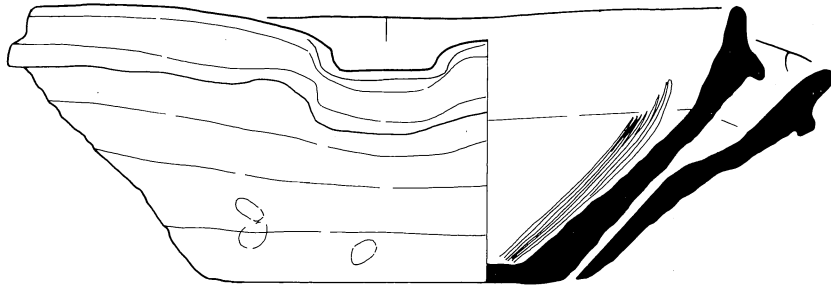
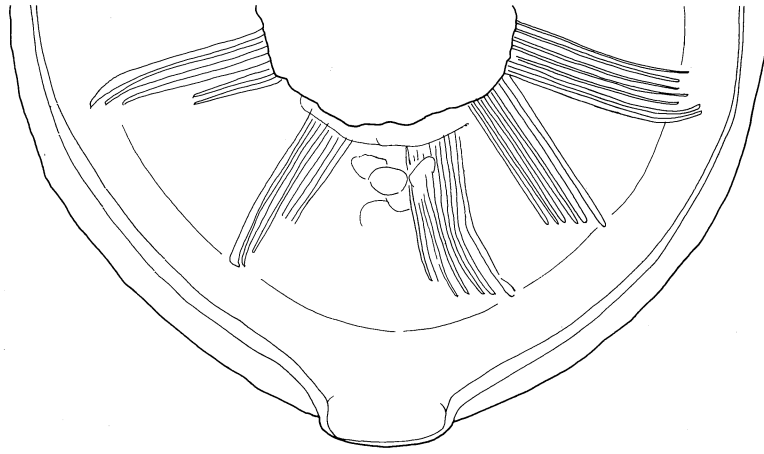


図面47 出土遺物 (27)
中世の遺物

柵列97001付帯土坑

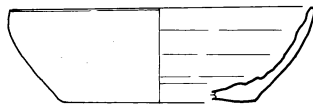


334

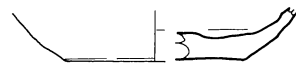


335

土坑99003

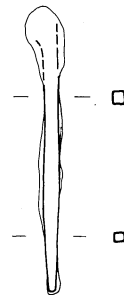


336



337

柵列99001



339 (2 : 3)


土坑99004



338

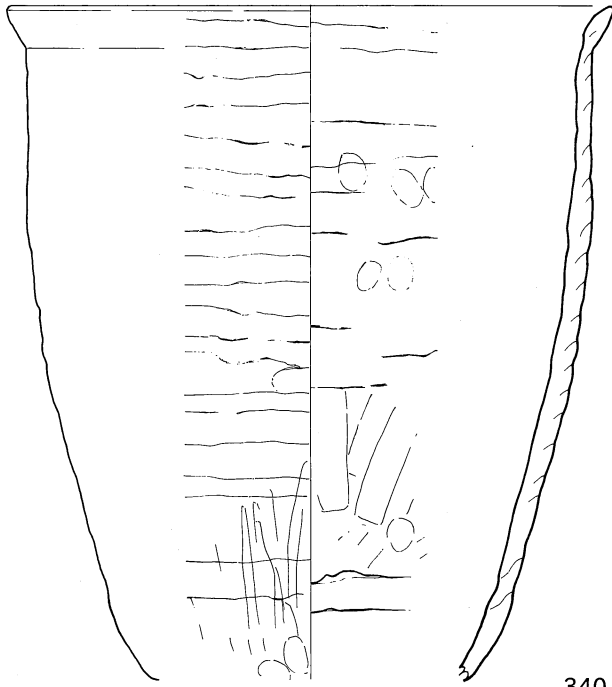
0

20cm

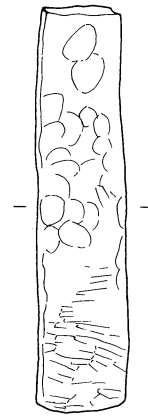


図面48 出土遺物 (28)
堅穴住居出土遺物

豎穴96007




340



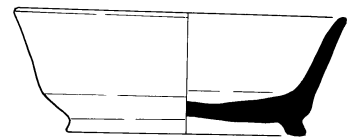
341



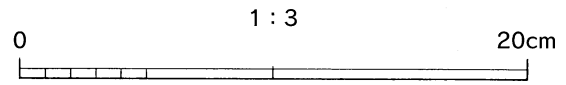
豎穴96008



342



343

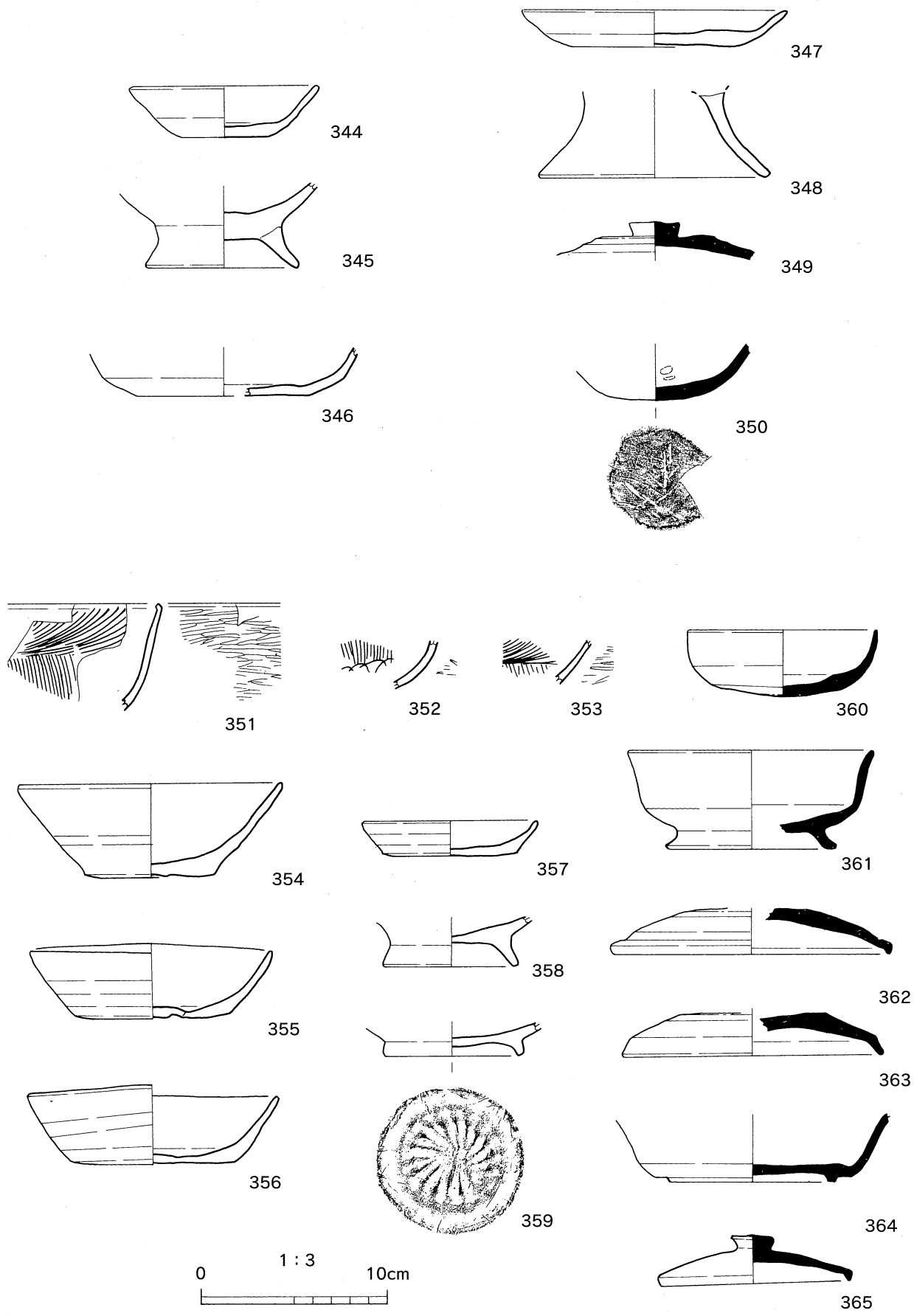


図面49 出土遺物 (29)

竪穴住居土土遺物

中世の遺物

F区

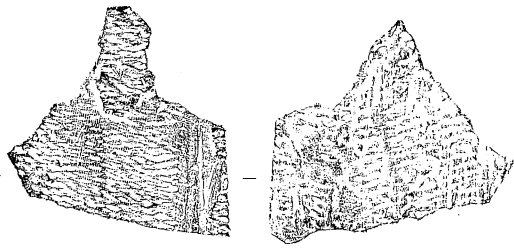


図面50 出土遺物 (30)


F区 小穴・II層出土

各期の遺物

F区




366



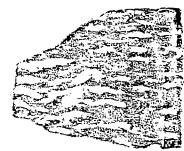
367




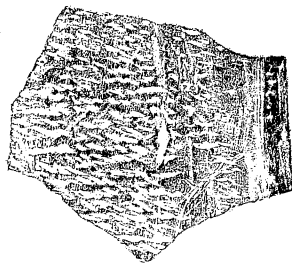

369



368



370 (拓影)




371




372



373



374

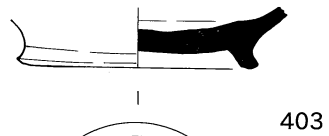
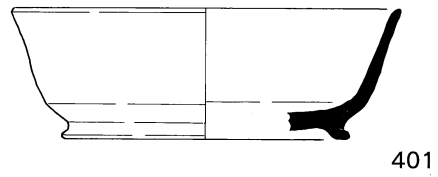
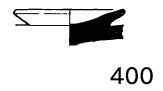
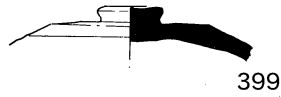
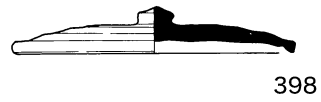
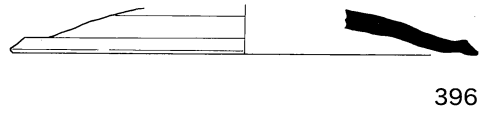
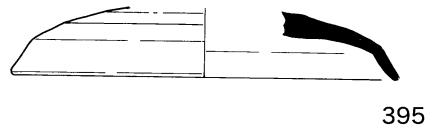
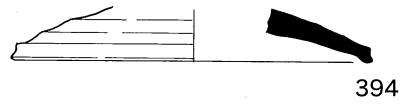
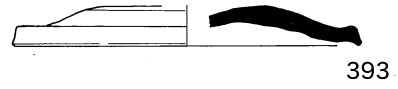
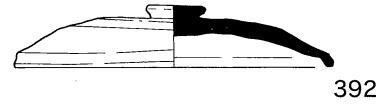
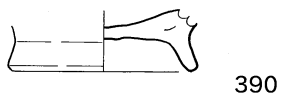
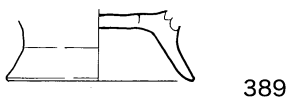
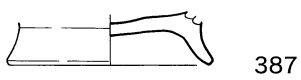
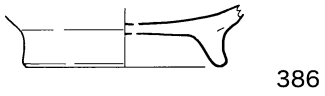
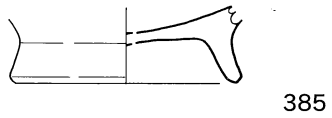
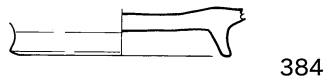

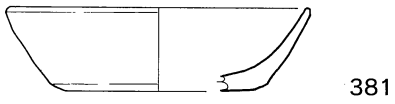
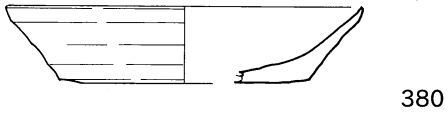
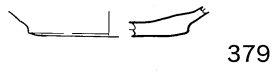
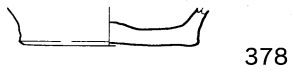
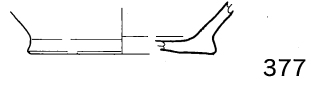
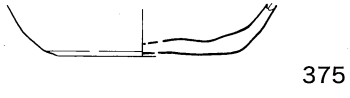


図面51 出土遺物 (31)

H区 小穴・II層出土

各期の遺物

H区

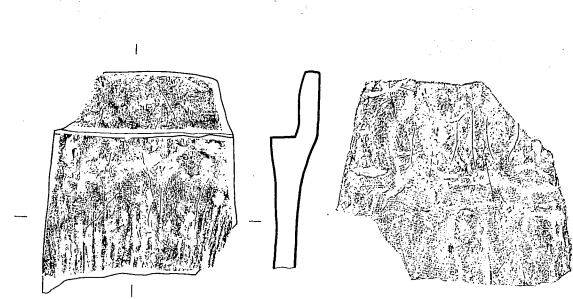


図面52 出土遺物 (32)


H区 小穴・II層出土

各期の遺物

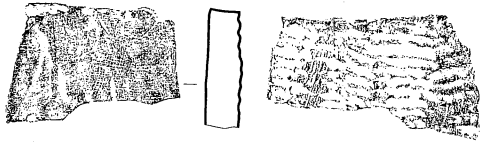
H区



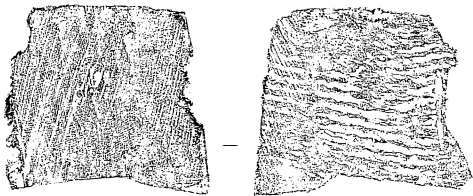
404




408



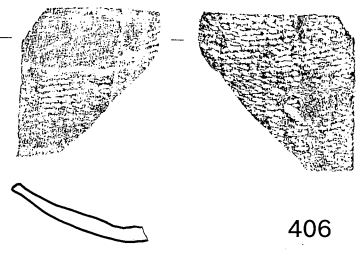
410



412



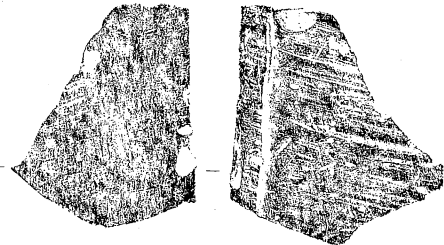
405



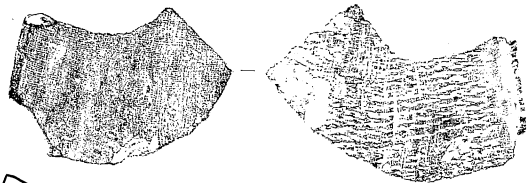
406



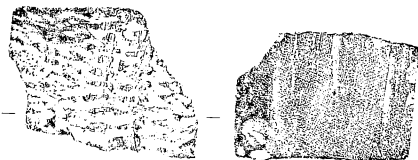
407



409



411



413

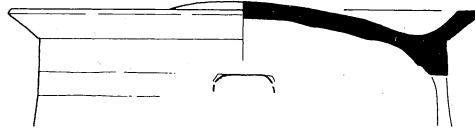
0 1:5 10cm

図面53 出土遺物 (33)

L・M区 I・IIa層出土

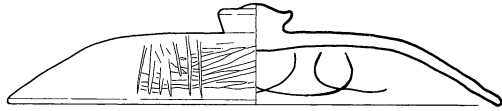
各期の遺物

L区




414

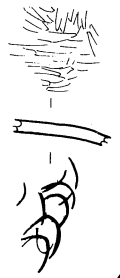
M区



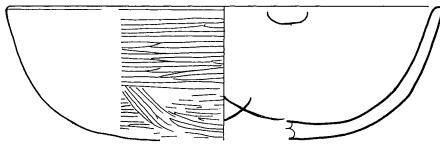
415



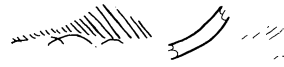
417



419



416



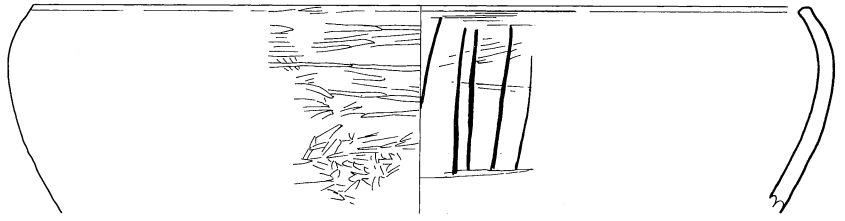
418



420




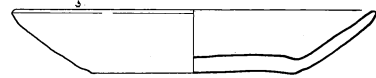
421



422



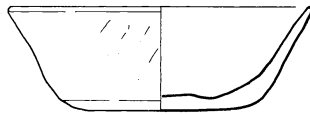
423



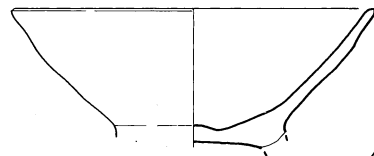
424




429



425



430



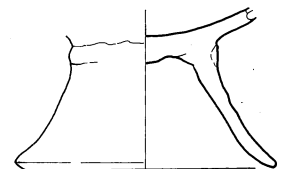
426




427



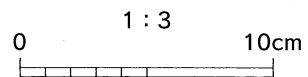
431



432



428

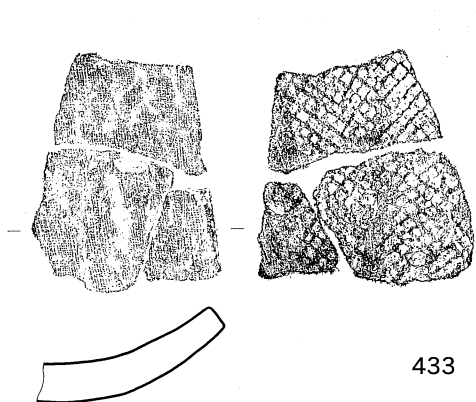


図面54 出土遺物 (34)

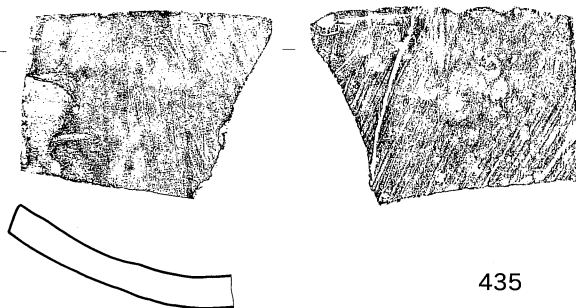
M区 IIa層出土

各期の遺物

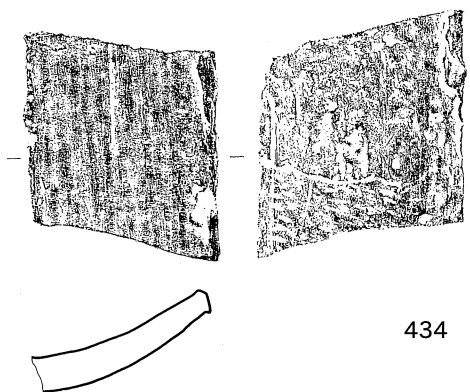
M区




433



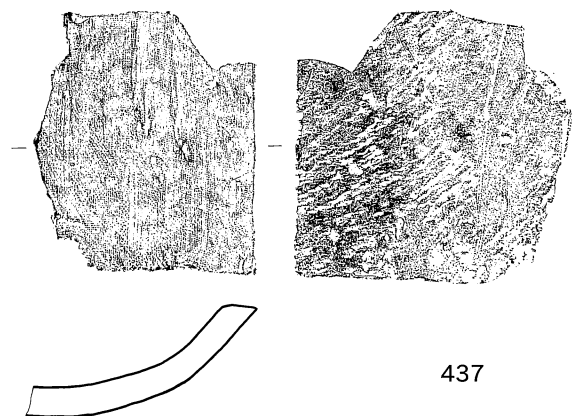
435



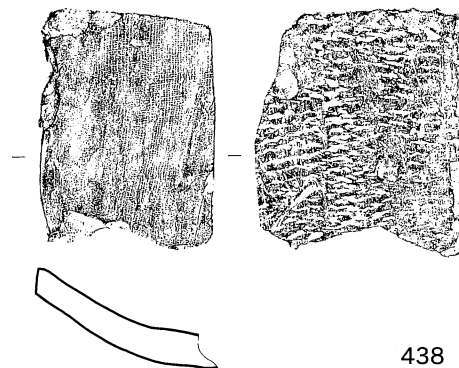
434



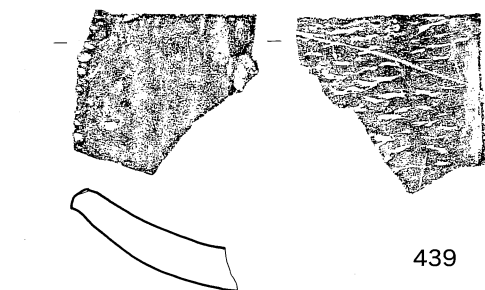
436




437



438



439



440

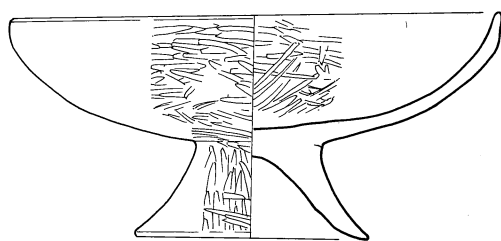
0 1:5 20cm

図面55 出土遺物 (35)

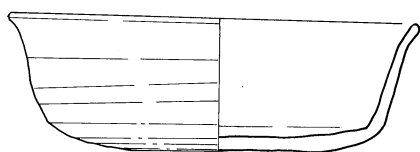
R・S区 I・IIa層出土

各期の遺物

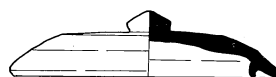
R区



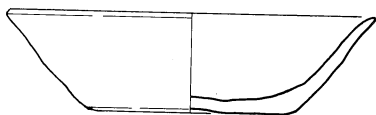
441




442



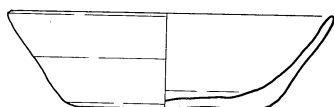
449



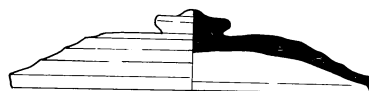
443



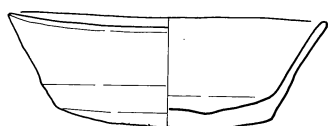
450



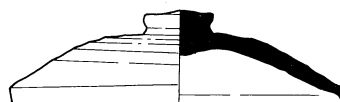
444



451




445



452



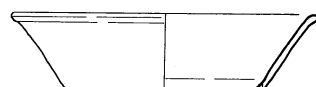
446



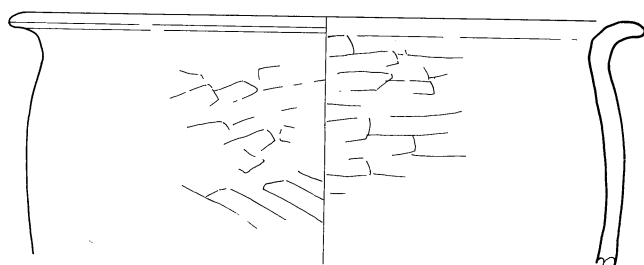
453



447



454



448



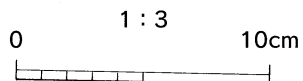
455



456



457



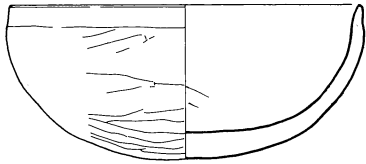
図面56 出土遺物 (36)
竪穴住居・IIa層出土
古墳時代以前の遺物

豎穴96001

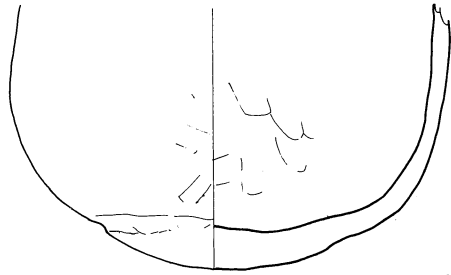


458

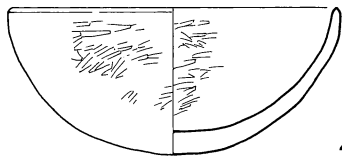
豎穴96002



459

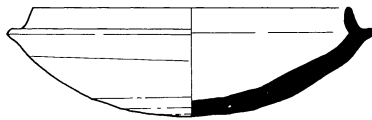


461




460

豎穴97001



462

豎穴97004



463

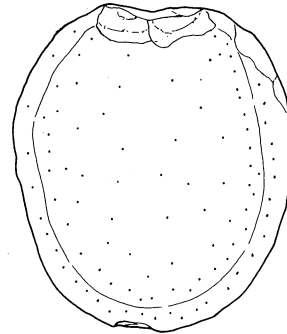
F区ほか



464



465



466

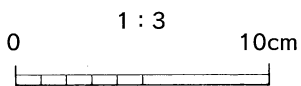


圖 版 編

図版 1 調査地全景



上空南より



南西より

图版2 直線状道路・A区



直線状道路（南より）



A区全景

图版3 B区·D区



B区全景



D区全景

图版4 F区




F区全景



I期建物98003

图版5 F区



III期正殿建物98001 検出状況




I期建物98002・98003

图版6 F区



建物98001 西妻柱列北第2柱穴



建物98001 西妻柱列期北第4柱穴

图版7 G区



G区全景



Ⅲ期柵列9006

图版8 H区



Ⅲ期東脇殿建物99001 東側柱列



H区東側拡張箇所

图版9 H区



H区南壁



建物99001 北第8柱穴

图版10 I区·K区



I区



K区

图版11 F区



II期溝99004



II期溝99004 終束地点

图版12 F区



III期溝99006・IV期建物99002柱穴



III期溝99007・IV期建物99002

图版13 M区



Ⅲ期溝99006



建物99002 南西隅柱穴

图版14 N区



II期溝97008・III期溝97009・97010



III期溝97011・97012

图版15 N区



Ⅲ期溝97011・97012



中世溝97006

图版16 O区



〇区全景



Ⅲ期溝97011・97012

图版17 P区·Q区



IV期土坑99004



Q区全景

图版18 R区



R区南東半 全景



中世柵列97001柱穴礎板

图版19 R区



中世柵列97001付帯土坑



土坑97002と溝97001