図版

〈整理作業風景〉

図版 1　遺構図(1)

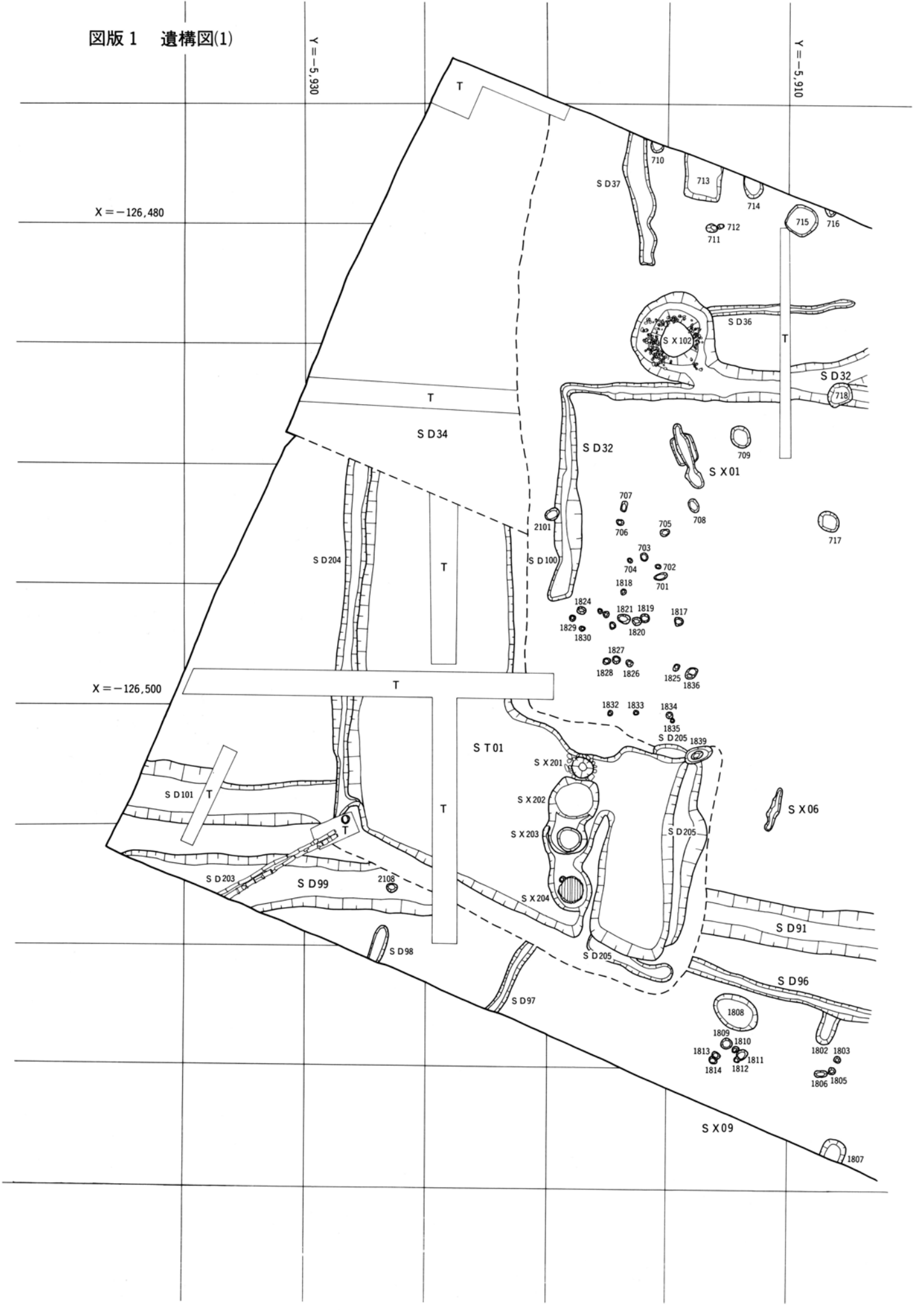
Y＝−5,930
Y＝−5,910
X＝−126,480
X＝−126,500
T
S D37
710
713
714
712
711
715
716
S D36
S X102
S D32
718
S D34
709
S X01
707
708
706
705
703
704
702
701
2101
717
S D204
S D100
1818
1824
1821
1819
1817
1829
1830
1820
1827
1828
1826
1825
1836
1832
1833
1834
1835
S D205
1839
S T01
S X201
S X202
S X203
S X204
S X06
S D101
S D203
S D99
2108
S D91
S D98
S D96
S D97
1808
1809
1810
1813
1814
1812
1811
1802
1803
1806
1805
S X09
1807

図版２　遺構図(2)

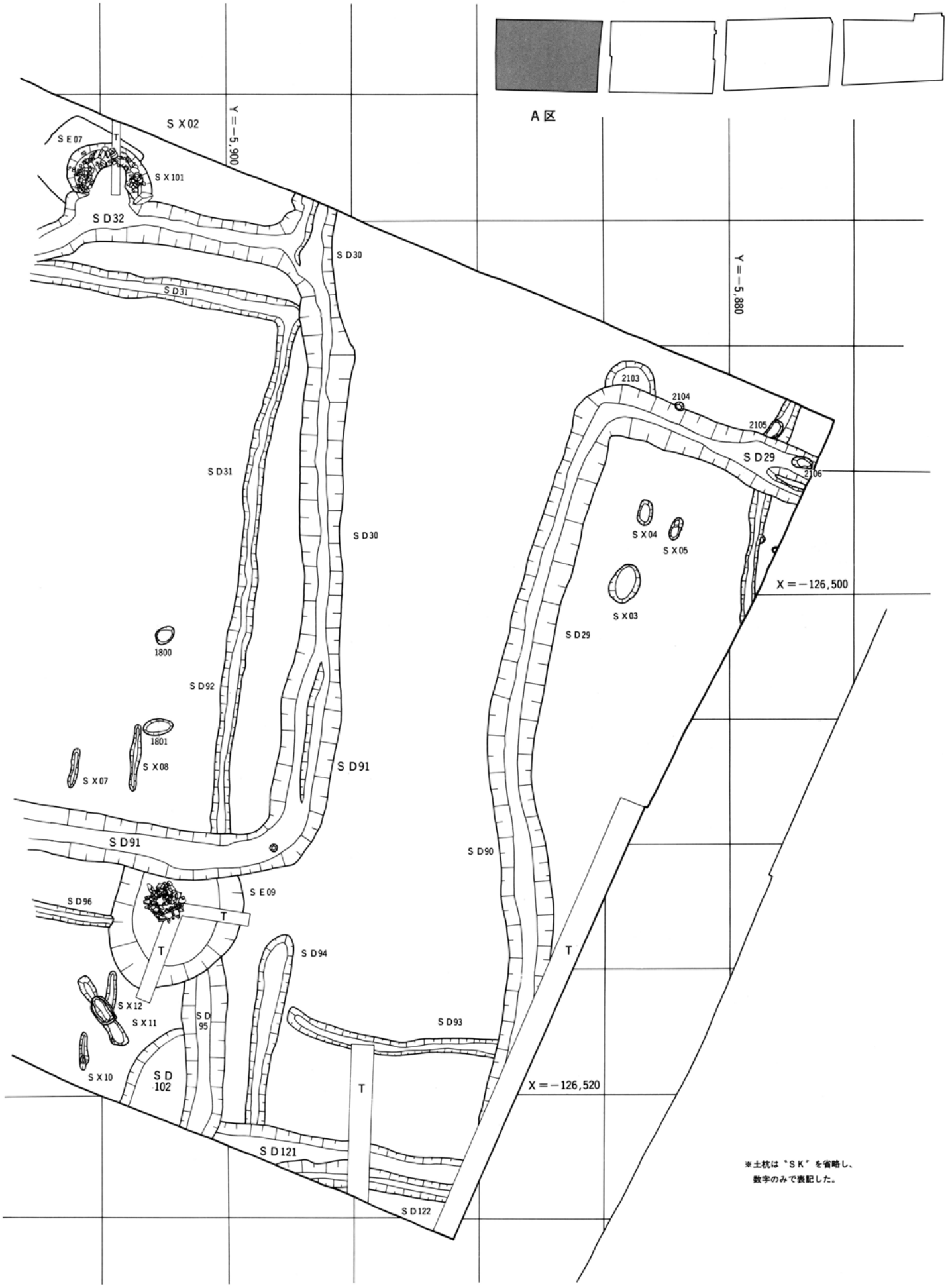
A区
S X02
Y＝−5,900
Y＝−5,880
S E07
S X101
S D32
S D30
S D31
S D31
S D30
S D29
2103
2104
2105
2106
S X04
S X05
S X03
X＝−126,500
S D29
1800
S D92
1801
S X08
S X07
S D91
S D91
S D90
S D96
S E09
T
T
T
S D94
S X12
S X11
S D 95
S D93
S X10
S D 102
T
X＝−126,520
S D121
S D122
※土杭は"ＳＫ"を省略し、
数字のみで表記した。

図版 3　遺構図(3)

X＝−126,560
X＝−126,520
Y＝−5,880
S D24
S D21
S D22
S D202
S B01
S B02
S D 202
S D 81
S D80
S E10
S X16
S X17
S X18
S D76
S D75
T

図版 4　遺構図(4)

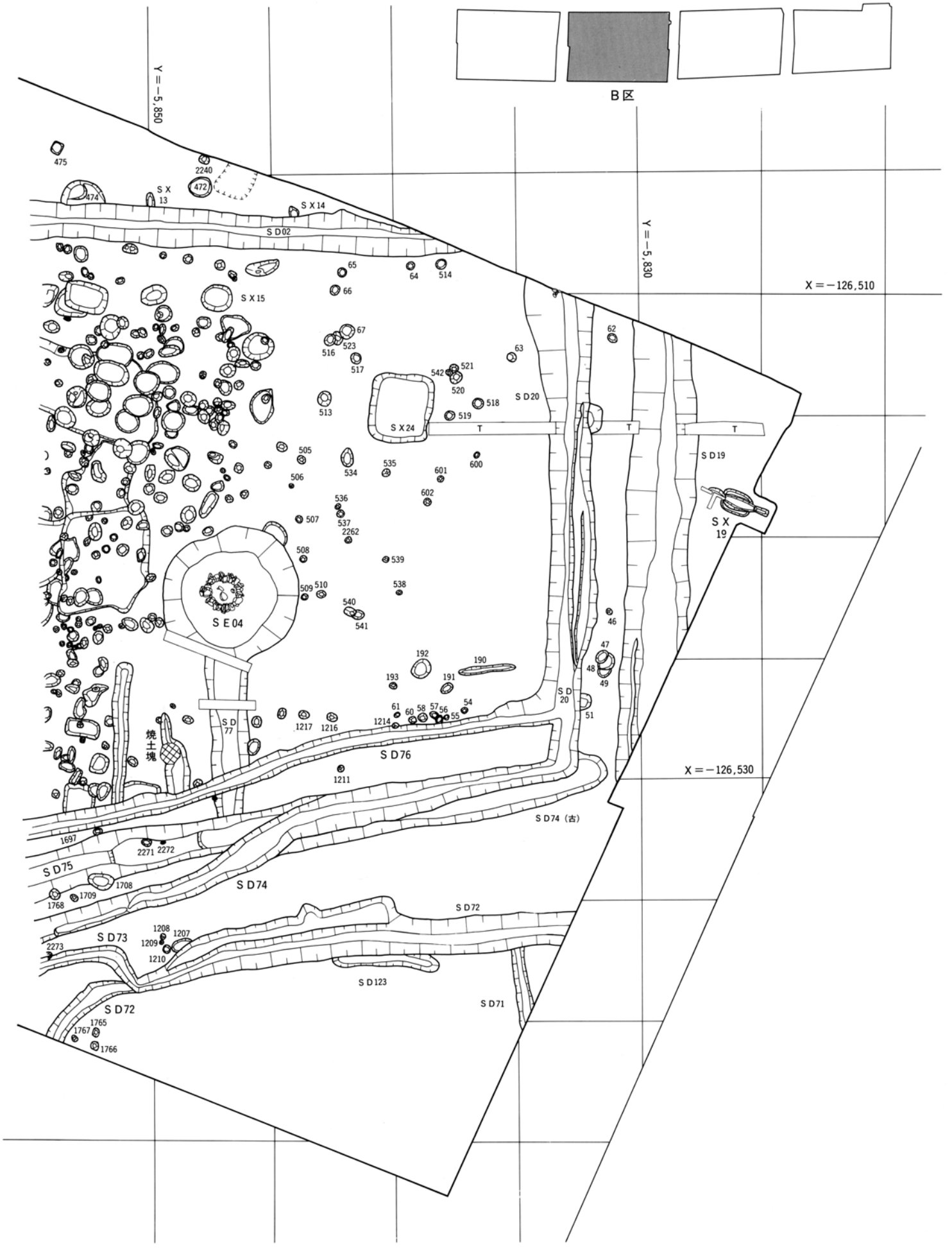
B区
Y＝−5,850
Y＝−5,830
X＝−126,510
X＝−126,530
SX 13
SX 14
SD02
SX 15
SX 24
SD20
SD19
SX 19
SE04
SD 77
焼土塊
SD76
SD74（古）
SD75
SD74
SD72
SD73
SD123
SD71
SD72
T
T
T
475
474
2240
472
65
66
64
514
67
516
523
517
542
521
520
518
519
63
62
513
505
506
534
535
601
600
602
536
537
2262
507
508
539
509
510
538
540
541
46
47
48
49
192
190
193
191
61
60
58
57
56
55
54
51
1217
1216
1214
1211
1697
2271
2272
1708
1709
1768
1208
1207
1209
1210
2273
1765
1767
1766

図版５　遺構図(5)

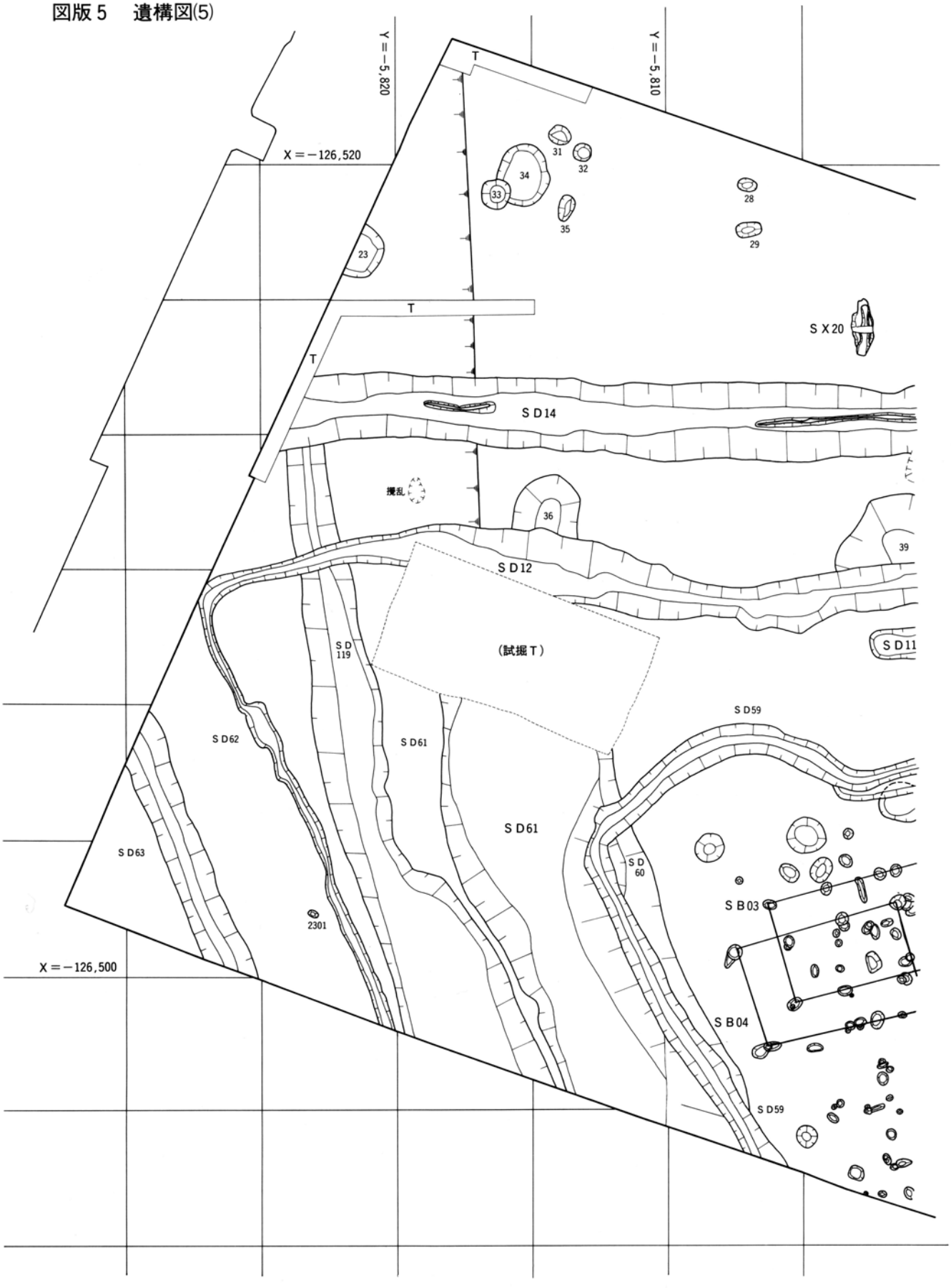
Y＝−5,820
Y＝−5,810
X＝−126,520
X＝−126,500
T
T
T
31
32
34
33
35
28
29
23
S X20
S D14
撹乱
36
39
S D12
(試掘Ｔ)
S D 119
S D11
S D59
S D62
S D61
S D61
S D63
S D 60
S B03
2301
S B04
S D59

図版 6　遺構図(6)

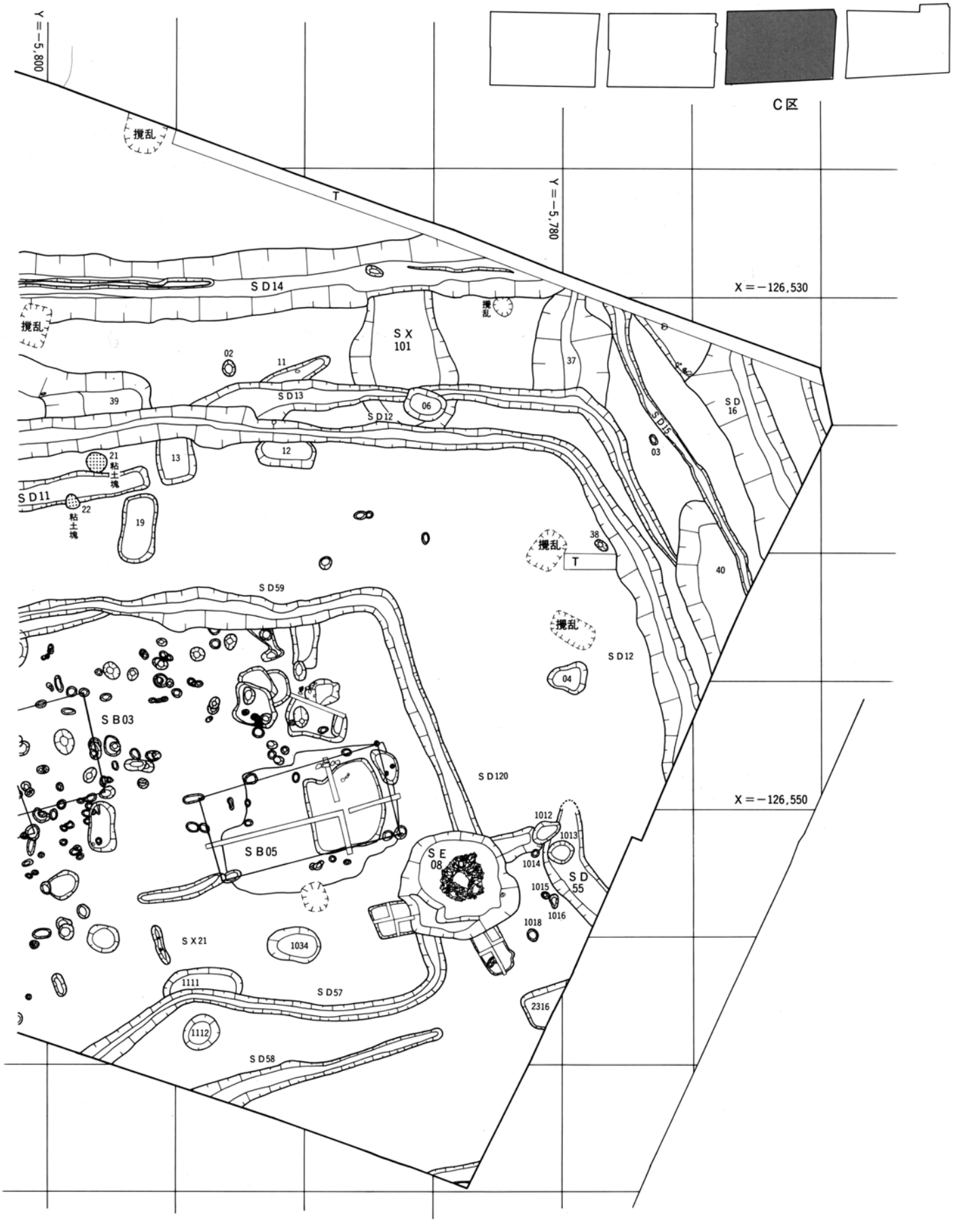
C区
Y＝−5,800
Y＝−5,780
X＝−126,530
X＝−126,550
撹乱
T
SD14
SX
101
SD13
SD12
SD15
SD
16
SD11
粘土塊
SD59
SB03
SB05
SD120
SE
08
SD
55
SX21
SD57
SD58
1034
1111
1112
2316
1012
1013
1014
1015
1016
1018
02
11
37
39
06
03
21
22
13
12
19
38
40
04

図版７　遺構図(7)

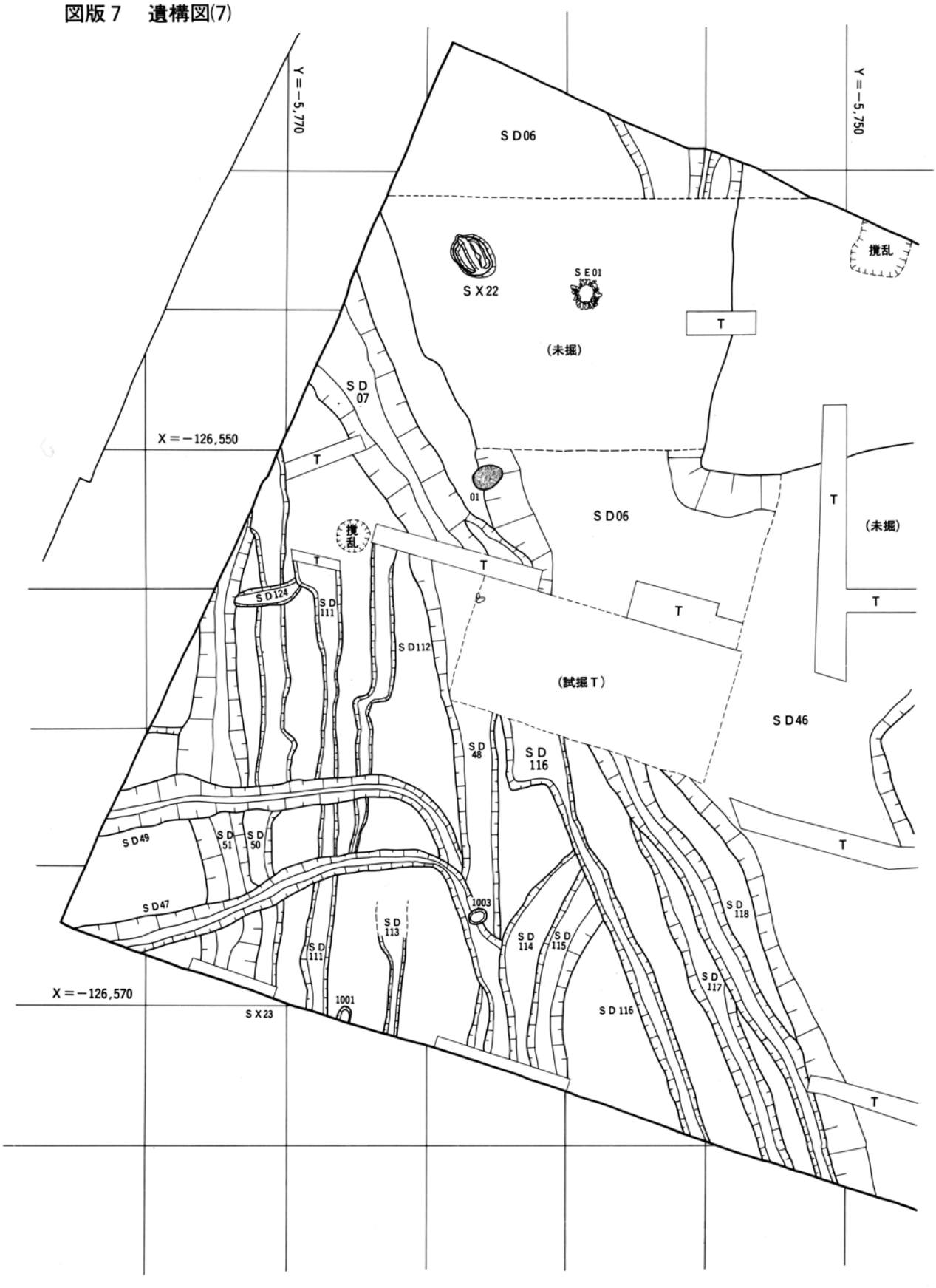
Y＝－5,770
Y＝－5,750
X＝－126,550
X＝－126,570
SD06
SX22
SE01
撹乱
T
(未掘)
SD 07
01
SD06
(未掘)
(試掘T)
SD46
SD124
SD 111
SD112
SD 48
SD 116
SD49
SD 51
SD 50
SD47
1003
SD 113
SD 114
SD 115
SD 118
SD 117
SD 116
1001
SX23

図版 8　遺構図(8)

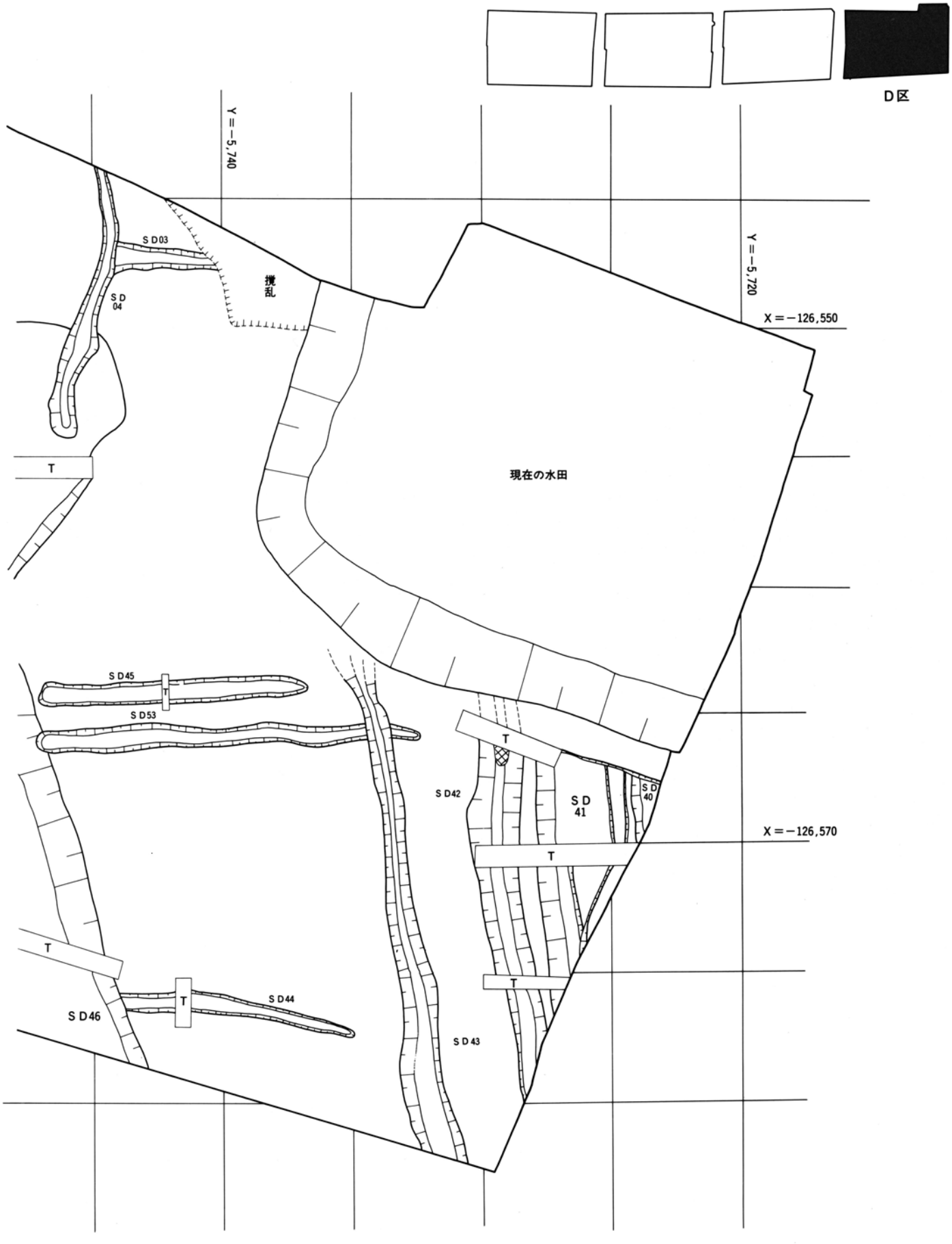
D区
Y＝−5,740
Y＝−5,720
X＝−126,550
X＝−126,570
SD03
SD 04
攪乱
現在の水田
T
SD45
SD53
SD42
SD 41
SD 40
SD46
SD44
SD43

図版 9　遺構図(9)B 区中央部

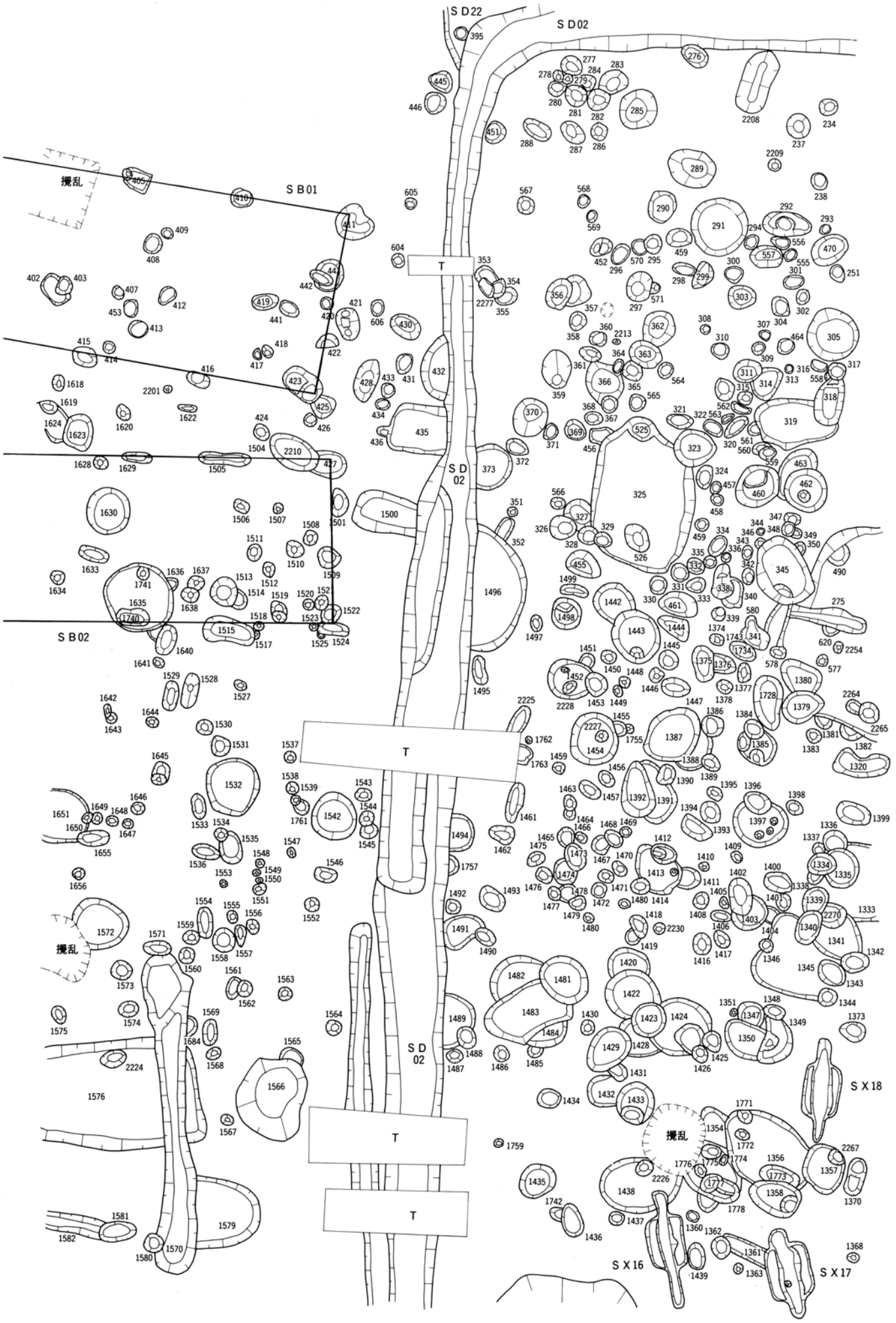

図版10　遺構図(10)　B区中央部

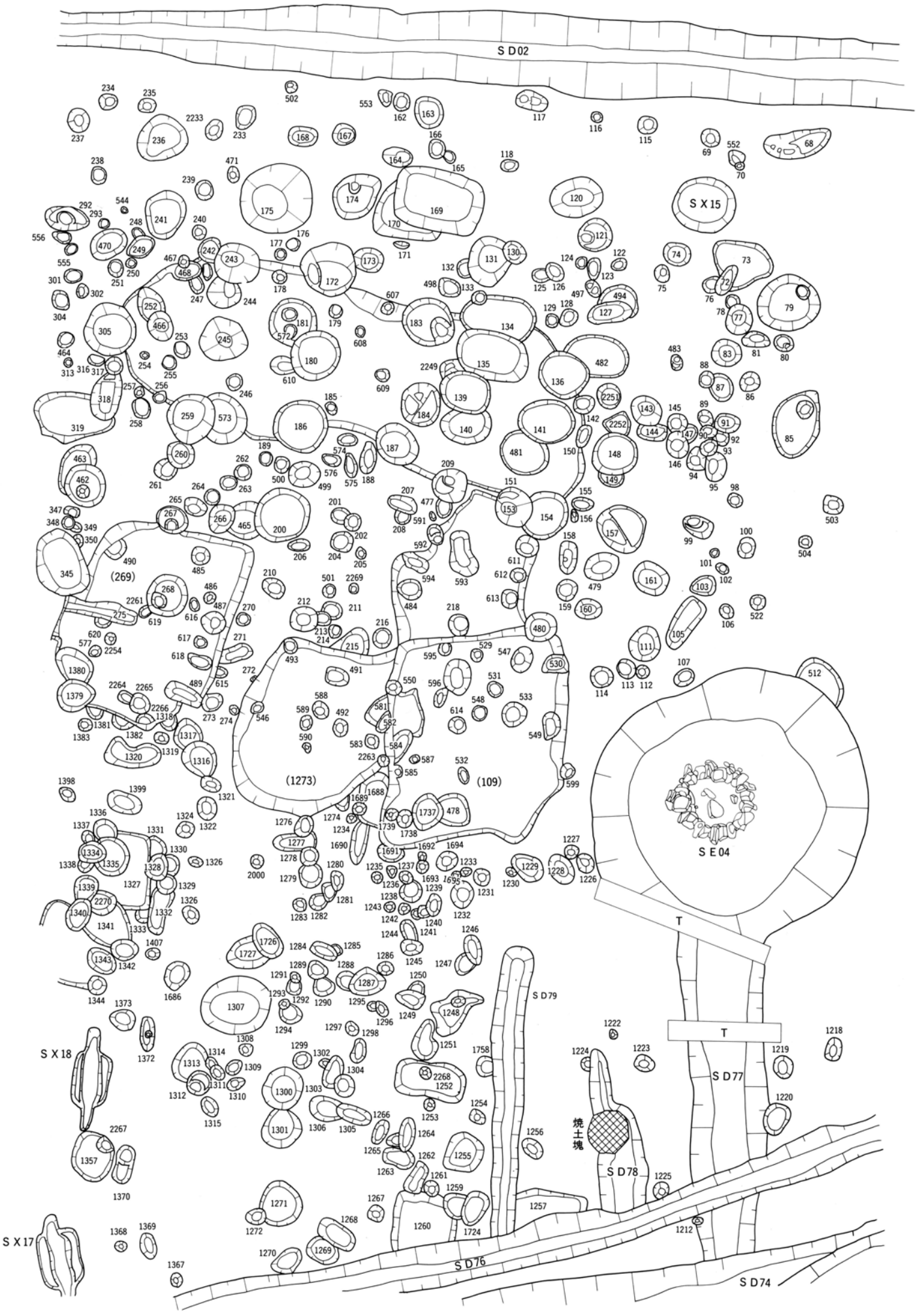

図版11　遺構図(11)　C区南半部

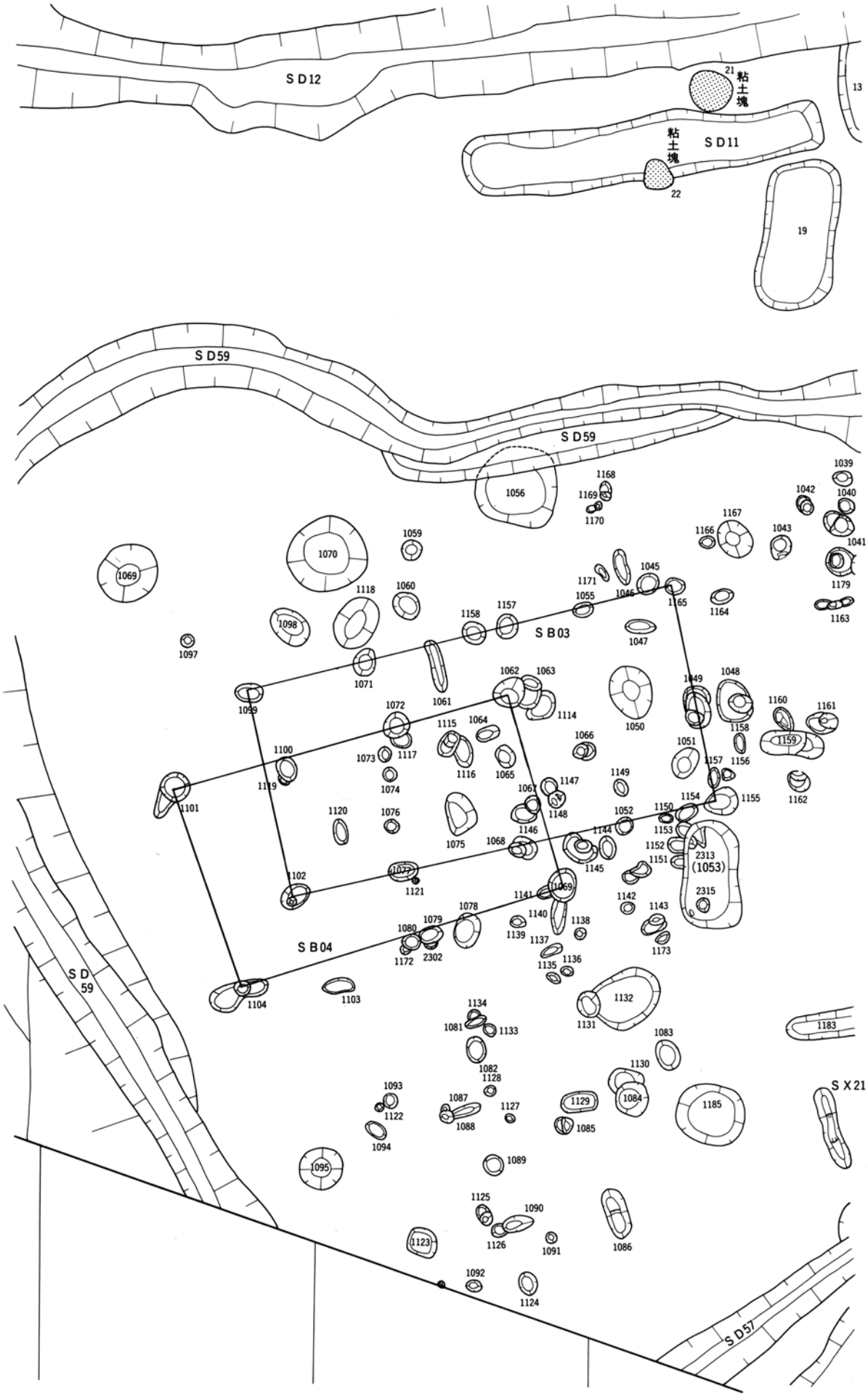

図版12　遺構図(12)　C区南半部

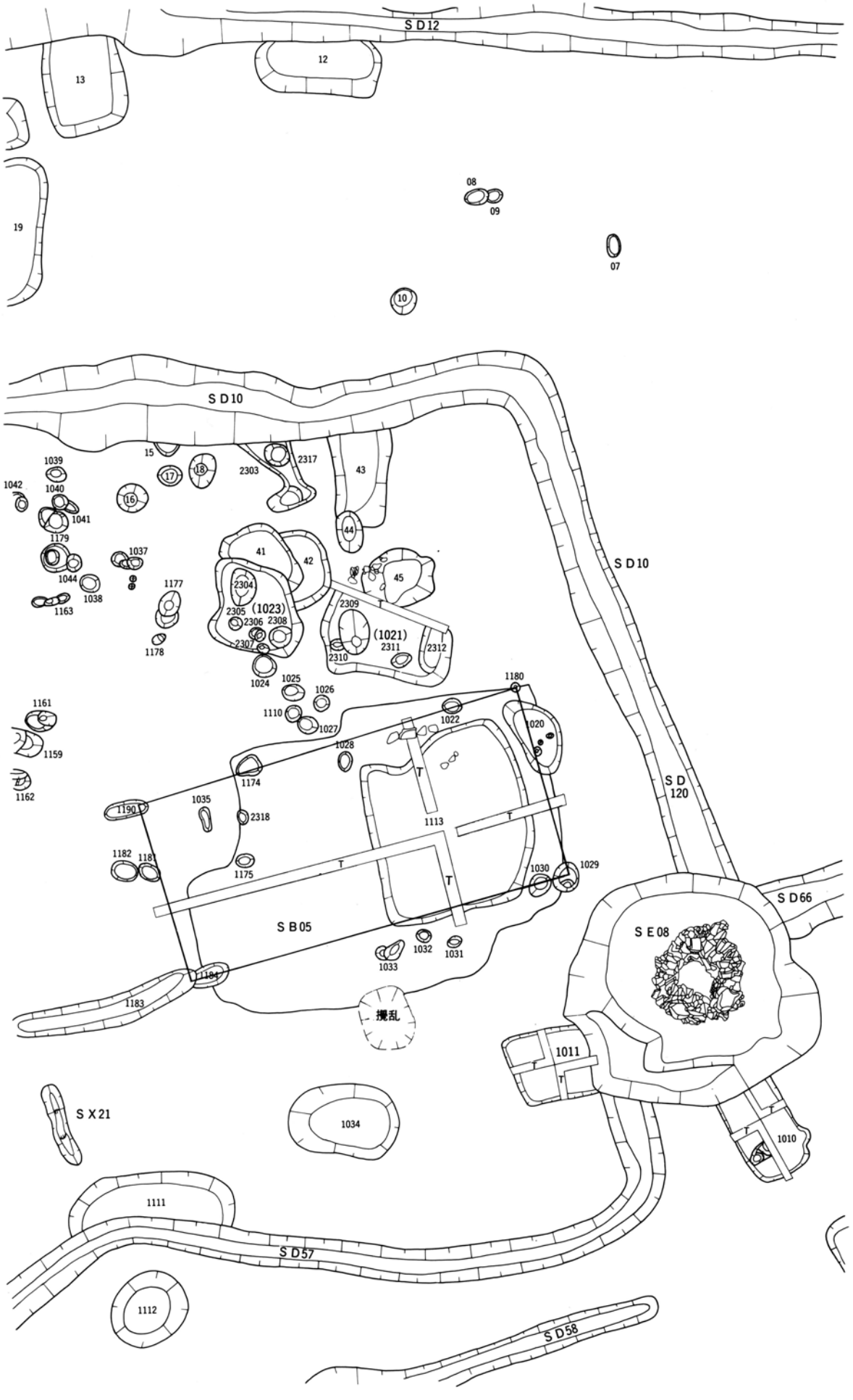

▲河川改修跡と大型木樋

▲河川改修（西から）



▲ＮＲ01と杭列群Ｃ（北西から）



▲丸太列（北から）



▲杭列断ち割り（西から）

▲杭列群Ｃ（ｄ列）としがらみ（北西から）



▲木樋A（左）と木樋B（右）（北東から）

▲木樋への導水溝（ＳＤ01）と杭列（北から）



▲木樋A（北東から）

▲上：木樋A内埋土（北東から）
▲下：木樋A取水部（南東から）

▼木樋廃絶後の開渠（ＳＤ02）の断面（南西から）



▲木樋B（東から）



▲木樋B乱杭（南から）



▲木樋B（南から）

▲木樋B（蓋材除去）（東から）

▲木樋Bの横木（南から）

▲木樋C（東から）

▲木樋Cのえぐり込みといかだ穴（北から）



▲木樋C（北から）

▲木樋C（蓋材除去）（東から）

▲木樋Cの取水部（東から）



▲A区全景



▲屋敷地A北半部（北西から）



▲調査区北半部全景（北西から）

▲水田跡及び関連遺構（北西から）



▲B区全景

▲屋敷地B中心部北半（南東から）

▲屋敷地B東溝・屋敷地C西溝（南から）



▲屋敷地B中心部南半（東から）



▲屋敷地B南溝，屋敷地D北溝（東から）

▲C区全景

▲屋敷地C南溝・屋敷地E北溝（西から）

▲大型土坑（西から）

▲屋敷地E中心部（北西から）

▲SD61遺物出土状態（北から）

▲D区全景

▲SD06（北から）

▲SD46（北から）



▲調査区全景





▲ＳＥ01（上：南から，下：南から）



▲ＳＥ08（上：南東から，下：南から）



▲ＳＥ09（上：東から，下：北東から）



▲ＳＥ10（上：南東から，下：南西から）



▲ＳＥ04（上：東から，中：東から，下：南東から）

▲ＳＥ07（上・中・下共に南から）



▲ＳＸ101（南から）

▲ＳＸ102（南から）



▲ＳＸ01（南東から）

▲ＳＸ22（南東から）



▲ＳＸ19（南から）



▲ＳＸ08（北から）

▲ＳＸ18（南から）



ＳＸ11（北西から）▶



▲ＳＸ17（東から）

▲ＳＸ17（南から）

▲ＳＸ20（北から）

▲ＳＸ07（北西から）

▲ＳＸ06（北西から）

▲ＳＸ10（南東から）

▲屋敷地E（北から）

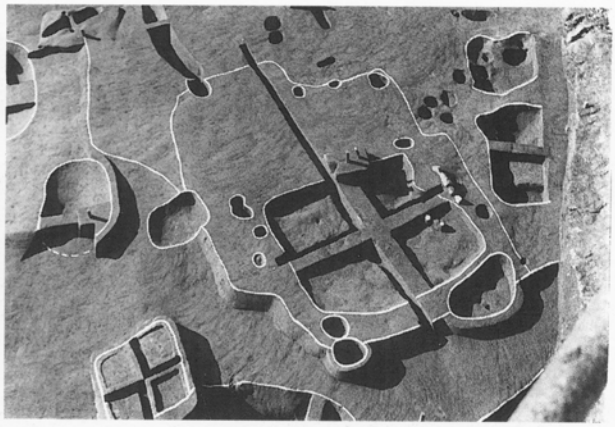

▲SB05（南東から）



▲SK1010（北東から）



▲SK1011（南西から）

▲SK1566（南西から）

▲SK01（北から）



▲SD202（西から）



▲SD201（北東から）


3


5

7


10


6


13


22


17


27


28

17


29

53


54

31


53

54


55


60

63

（7は1：7、他は1：4）

図版29　中世の遺物(1) 〈SD61(1)〉


2

3


7


8

17


19


21


22


23

24

25

27

28

29

31


32

33

35


37

38


45

(1：4)


47
48
49
52
54
55
56
103下
107下
110下
115下
119下
15
16
74
65
67
69
70
71
72
100
109下

（1：4，皿は1：3）

図版31　中世の遺物(3)〈ＳＤ61(3)〉


75


76


77


82

80


81

97


87

95

94


98

（皿は１：３，鍋は１：５）


101

111


110

106

102

（1：5）

図版33　中世の遺物(5)〈供膳具椀・皿〉

113(A1)


131(A1)

154(A1)


112(A2)


137(A2)

140(A2)


544(B2)


564(B2)

518(B3)


566(B3)

596(B3)

597(B3)


120(B1)


122(B1)


123(B1)


157(B1)


236(B1)


570(B1)


124(B2)


146(B2)


148(B2)

（椀は１：４，皿は１：３）

151(B₂)

158(B₂)


571(B₂)


488(B₃)


490(B₃)


527(B₃)

528(B₃)

538(B₃)


539(B₃)


557(B₃)


575(B₃)

577(B₃)


232(A₃)

286(A₃)


540(A₃)

578(A₃)


590(A₃)


709(A₃)


710(A₃)

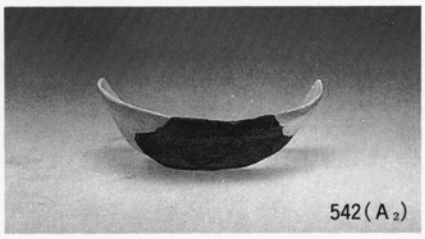
542(A₂)


600(A₂)


285(B)


711(B)

545(D)

(1：3)

図版35　中世の遺物(7)〈調理具・貯蔵具〉

496

421


581


383


409（外）


409（内）

226


508

（1：5）

491

417


631


213

609

712

420


611


411


292


595

380


478


309


472

172


516

584

173

（1：4　最下段は1：2）

報告書抄録

フリガナ	ムロイセキ
書名	室遺跡
副書名	
巻次	
シリーズ名	愛知県埋蔵文化財センター調査報告書
シリーズ番号	第49集
編著者名	川井啓介、都築暢也、大橋正明　他
編集機関	財団法人 愛知県埋蔵文化財センター
所在地	〒498 愛知県海部郡弥富町大字前ヶ須新田字野方802-24
発行年	西暦1994年3月31日

所収遺跡名（フリガナ）	所在地（フリガナ）	コード 市町村	コード 遺跡番号	北緯 °′″	東経 °′″	調査期間	調査面積 m²	調査原因
室（ムロ）	西尾市駒場町（ニシオシコマバチョウ） 室町（ムロチョウ）	23213	55080	34°51′32″	137°6′32″	19910410 ～ 19920327	8,800	道路建設

所収遺跡名	種別	主な時代	主な遺構	主な遺物	特記事項
室	生産遺跡	古代	大型木樋を伴う導水施設	灰釉陶器	木樋を伴う灌漑施設
			旧河川	須恵器	坑列による河川改修跡
			締め切り堤（杭列群）		
	集落遺跡	中世	区画溝　7	中世陶磁器	屋敷地
			建物跡　5	石製品	
			井戸　5		
			土坑　多数		
		近世	溝　2	近世陶磁器	土樋

愛知県埋蔵文化財センター調査報告書第49集

室　　遺　　跡

1994年３月31日

編集・発行　財団法人 愛知県埋蔵文化財センター

印　　刷　西濃印刷株式会社