


29号竪穴住居跡内柱穴検出状況



30号竪穴住居跡



31号竖穴住居跡(1)




31号竖穴住居跡(2)







32号竖穴住居迹(1)



32号竖穴住居迹(2)



33号竪穴住居跡



34・35号竪穴住居跡(手前が35号)






36号竖穴住居跡(1)



36号竖穴住居跡(2)




37号竖穴住居跡(左側は11号連穴土坑)




38号竖穴住居跡







40号竖穴住居跡



42号竖穴住居跡




43号竖穴住居跡



44号竖穴住居跡(1)






44号竖穴住居跡(2)



48号竖穴住居跡



49号竪穴住居跡



50号竪穴住居跡





52号竖穴住居跡(1)



52号竖穴住居跡(2)



半裁状況



ブリッジ下部礫出土状況



検出状況



火山灰堆積状況

1・2号連穴土坑






6・7号連穴土坑



6号連穴土坑下部礫出土状況



火山灰堆積状況



半裁状況



焼土・炭化物の堆積状況

11号連穴土坑



图版36




13号連穴土坑



14号連穴土坑




15・16号連穴土坑




東側土坑群検出状況






D-6区土坑検出状況(1)






D-6区土坑検出状況(2)




円形土坑(1)








円形土坑(2)



円形土坑(3)



方形土坑





3号集石



5号集石