

# 写 真 图 版







赤浜Ⅱ遺跡周辺 空撮(S→)



調査区全景(直上→)





A区全景(直上→)



B区全景(直上→)






S I 01 完掘(S→)




S I 01 断面(W→)



S I 01 断面(S→)





S I 01 炉 完掘(S→)



S I 01 炉 断面(W→)




S I 02 完掘(N→)



S I 02 断面(S→)

写真図版4 S I 01(2)、S I 02(1)





S I 02 断面(E→)



S I 02 炉 A 完掘(N→)



S I 02 炉 B 完掘(N→)




S I 02 炉 A 断面(W→)



S I 02 炉 B 断面(W→)



S I 02 炉 A · B 完掘(S→)



S I 02 K 1 断面(S→)





S I 03 完掘(N→)



S I 03 断面(W→)



S I 03 炉 完掘(E→)



S I 03 炉 断面(NE→)





S I 05・07 完掘(S E→)



S I 05・07 断面(S→)




S I 05・07 断面(S E→)





S 105 炉 完掘(S→)



S 107 炉 完掘(S→)



S 105 炉 断面(S→)



S 105 地床炉 断ち割り(S→)



S 106 完掘(S→)





S I 06 断面(E→)



S I 06 断面(S→)



S I 06 炉 完掘(S→)




S I 06 炉 断面(E→)




S I 06 炉 断ち割り(E→)





S 106 地床炉 完掘(SW→)



S 106 地床炉 断ち割り(E→)



S 108 完掘(NW→)



S 108 断面(W→)






S I 08 断面(S→)



S I 08 断面(S→)



S I 08 中掘火山灰 検出(S→)






S 108 中層火山灰層 断面(W→)




S 108 遺物出土(S→)



S 108 炉A 検出(S→)



S 108 炉A 断ち割り(NW→)



S 108 炉B 検出(S→)



S 108 炉B 断ち割り(NW→)



S 108 炉C 検出(S→)



S 108 炉C 断ち割り(NW→)





S I 09 完掘(S→)



S I 09 断面(E→)



S I 09 断面(S→)





S I 09 炉 検出(S→)




S I 09 炉 断ち割り(SW→)



S I 11 完掘(S→)



S I 11 炉 検出(SW→)




S I 11 炉 断ち割り(SW→)

写真図版14 S I 09(2)、S I 11(1)





S I 11 K 1 完掘(S→)



S I 11 K 1 断面(S→)



S I 12 完掘(S→)



S I 12 断面(S→)





S I 12 断面(W→)




S I 12 炉 完掘(S→)



S I 12 炉 断面(NW→)



S I 14 完掘(SE→)



S I 14 炉 断面(SW→)



S I 14 炉 完掘(SE→)



S I 14 炉 断ち割り(W→)





S I 15 完掘(SW→)



S I 15 断面(S→)







S I 15 炉 完掘(W→)



S I 15 炉 断面(N→)



S I 16 完掘(SW→)



S I 16 炉 完掘(SW→)



S I 16 炉 断面(E→)

写真図版18 S I 15(2)、S I 16・18(1)






S I 18 完掘(SW→)



S I 18 炉 完掘(SW→)



S I 18 炉 断面(SE→)



S I 18 埋設土器 完掘(SE→)



S I 18 埋設土器 断ち割り(SE→)






S I 19 完掘(NW→)



S I 19 断面(E→)



S I 19 断面(S→)



S I 19 炉 検出(NW→)





S I 20 完掘(NW→)



S I 20 断面(E→)



S I 20 断面(S→)





S I 22・23 完掘(NW→)



S I 22・23 断面(E→)



S I 22・23 断面(S→)





S I 27 完掘(S→)



S I 27 断面(N→)



S I 27 断面(SW→)






S I 27 炉 完掘(W→)




S I 27 炉 断ち割り(N→)



S I 28 完掘 + 炉 検出(W→)




S I 28 断面(S→)



S I 28 断面(W→)





S I 31A 炉 検出(W→)



S I 31A 炉 断面(S→)



S I 31B・C 完掘(S→)



S I 31B・C 断面(E→)






S I 31B・C 断面(N→)



S I 31B 石囲炉 完掘(W→)



S I 31B 石囲炉 断面(W→)



S I 33 完掘(S→)





S I 33 断面(S E→)



S I 33 断面(NW→)



S I 33 断面(NE→)



S I 33 炉 完掘(S→)



S I 33 炉 断面(E→)



S I 33 土器出土状況(S→)





S I 33 埋設土器 検出(S→)



S I 33 埋設土器 断面(S→)



S I 34 完掘(E→)



S I 34 断面(E→)





S I 35・36・47 全景(S→)




S I 35・36・47 断面(S→)





S I 35・36・47 断面(SW→)



S I 35 完掘(S→)

写真図版30 S I 35・36・47(2)、S I 35(1)





S I 35 炭化物出土(S→)



S I 35 炉 完掘(S→)





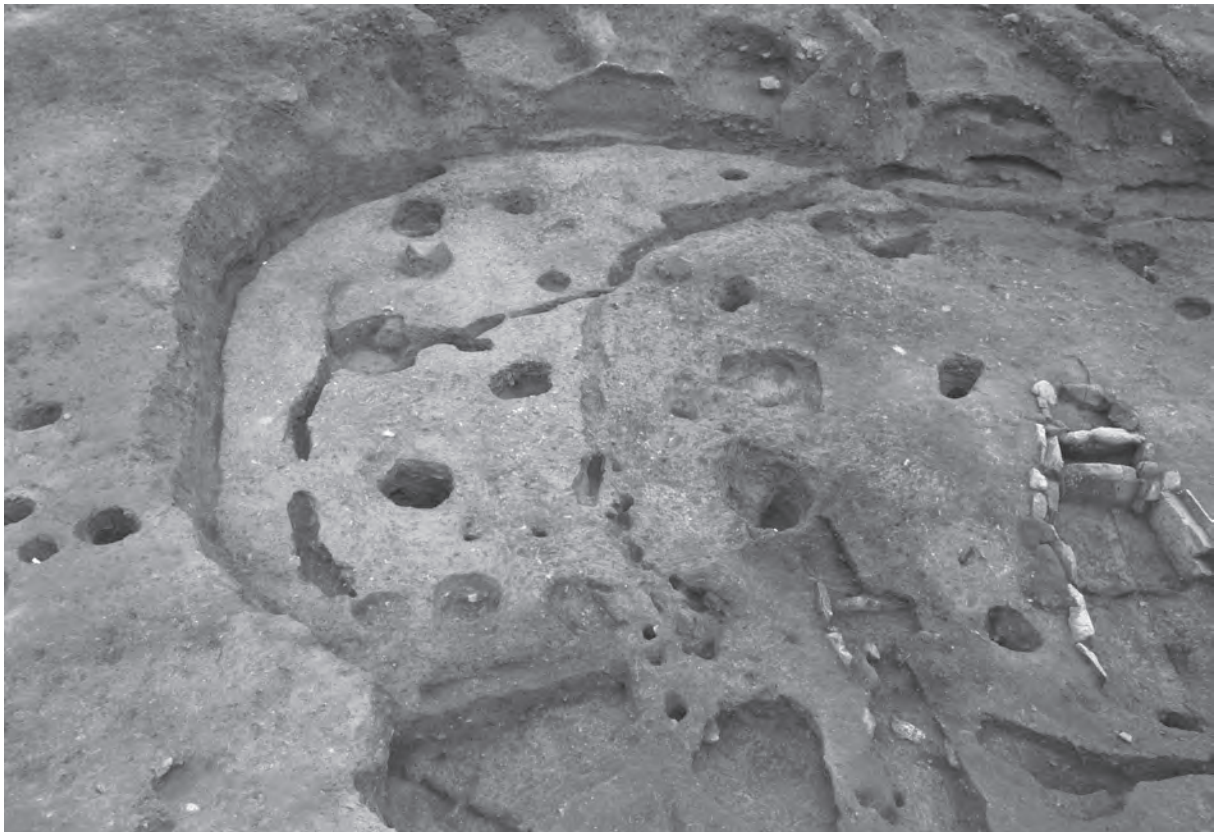
S I 35 炉 断面(E→)



S I 35 炉 断ち割り(SE→)



S I 35 遺物出土(NW→)



S I 36 完掘(S→)






S I 47 完掘(S→)




S I 47 炉 完掘(S→)



S I 47 炉 断面(SW→)



S I 47 K 1 完掘(S→)



S I 47 K 1 断面(S→)





S I 38 完掘(S→)



S I 38 断面(S→)



S I 38 断面(W→)





S 138 炉 完掘(S→)



S 138 炉 断面(E→)



S 140 完掘(SE→)



S 140 断面(E→)

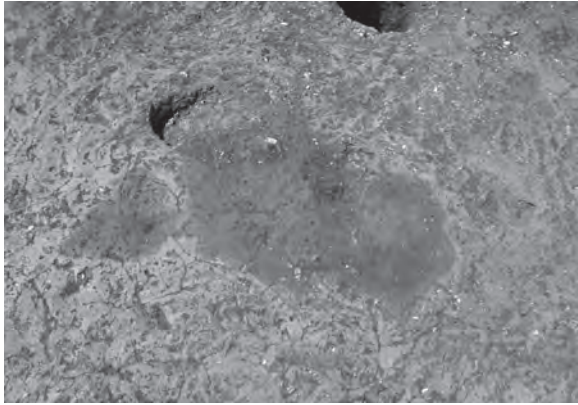




S I 40 石囲炉 (S→)



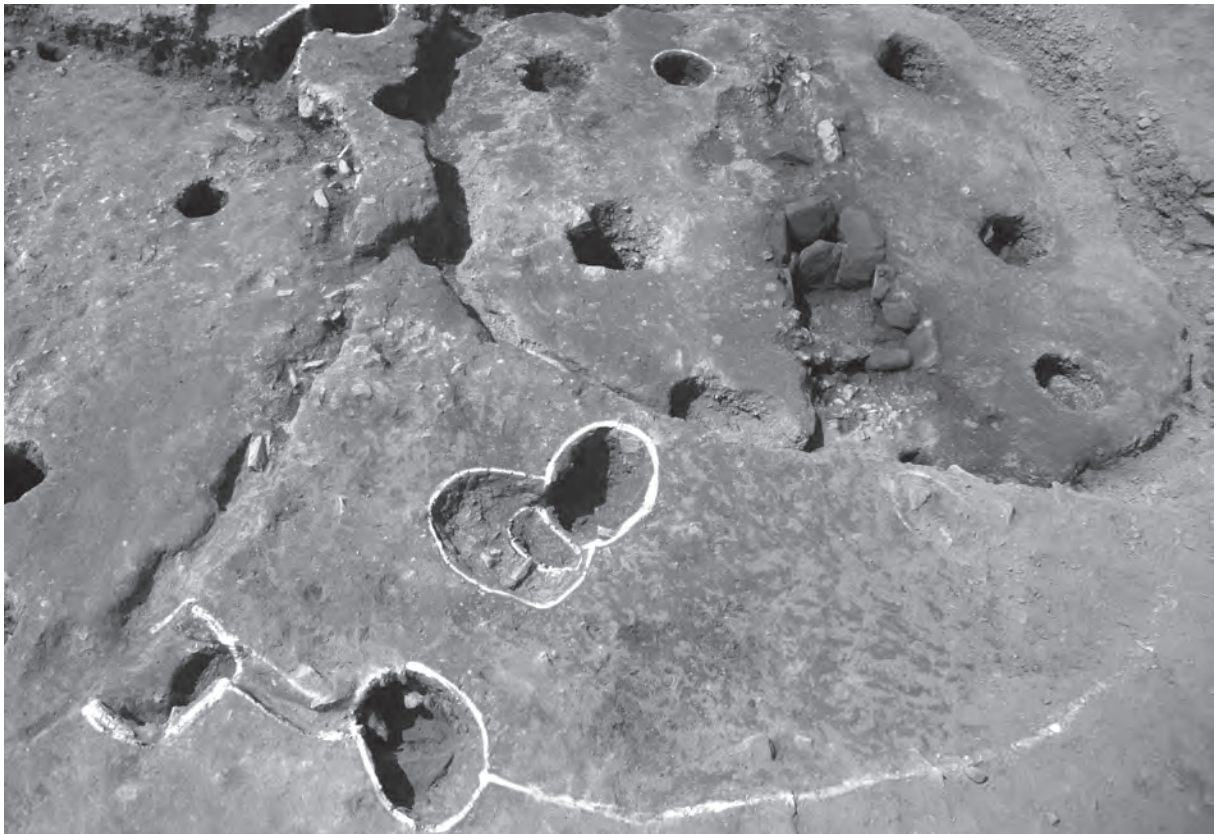
S I 40 石囲炉 断面 (E→)



S I 40 地床炉 (S E→)




S I 40 地床炉 断面 (N→)




S I 41 完掘 (S→)





S I 41 炉 検出(S→)



S I 41 炉 検出(S→)



S I 42 完掘(SW→)




S I 42 断面(E→)





S I 42 炉 完掘(SW→)



S I 42 炉 断面(SE→)



S I 44 完掘(E→)



S I 44 断面(N→)






S I 44 断面(E→)



S I 45 完掘(S→)




S I 45 断面(N→)





S 145 炉 完掘(S→)



S 145 炉 断面(W→)




S 148 完掘(N→)



S 148 断面(E→)

写真図版40 S 145(2)、S 148(1)







S 148 炉 完掘(N→)




S 148 炉 断面(NW→)



S 149 炉A 検出(S→)




S 149 炉B 検出(W→)



S 149 炉A 完掘(S→)



S 149 炉B 完掘(W→)



S 149 炉A 断面(W→)



S 149 炉B 断面(N→)





S I 51 完掘(E→)



S I 51 断面(E→)



S I 51 炉 完掘(E→)



S I 51 炉 断面(N→)





S I 52 完掘(S→)



S I 53 完掘(SW→)






S I 53 炉 完掘(W→)




S I 53 炉 断ち割り(E→)



S K 02 完掘(E→)



S K 02 断面(E→)



S K 04 完掘(SW→)



S K 04 断面(N→)




S K 05 完掘(W→)




S K 05 断面(E→)







S K 10 完掘(SW→)



S K 10 断面(SW→)




S K 11 近景(N→)




S K 11 断面(N→)




S K 14 完掘(S→)



S K 14 断面(SW→)



S K 15 完掘(E→)



S K 15 断面(W→)






S K 17 完掘(S→)



S K 17 断面(N→)



S K 18 完掘(E→)



S K 18 断面(W→)



S K 20 完掘(S→)



S K 20 断面(S→)



S K 21 完掘(SW→)



S K 21 断面(S→)





S K 25 完掘(S→)




S K 25 断面(W→)




S K 26 完掘(W→)



S K 26 断面(SW→)



S K 22 完掘(S→)※断面写真なし



S K 27 断面(N→)※完掘写真なし




S N 01 検出(NE→)



S N 01 断ち割り(NE→)






S N02 検出(W→)




S N02 断ち割り(E→)




S N03 検出(W→)



S N03 断ち割り(S→)




S N05 検出(E→)



S N05 断ち割り(E→)



S N07 検出(W→)



S N07 断ち割り(SW→)





S N08 検出(W→)



S N08 断ち割り(NW→)




S N09 検出(W→)



S N09 断ち割り(E→)



S N10 検出(S→)



S N10 断ち割り(S→)

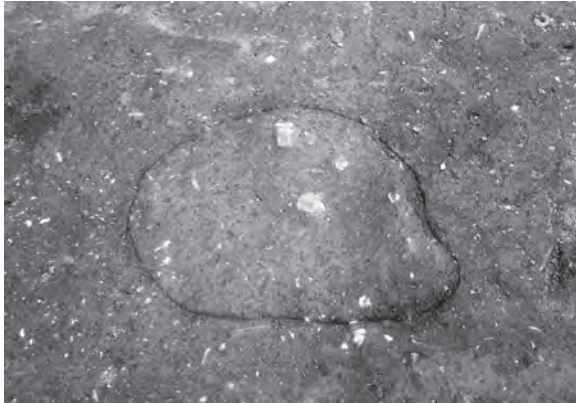


S N11 検出(E→)




S N11 断ち割り(E→)






S N12 検出(SW→)



S N12 断ち割り(W→)




S N14 検出(W→)




S N14 断ち割り(S→)



S N16 検出(N→)



S N16 断ち割り(W→)




S N17 検出(S→)




S N17 断ち割り(SE→)





S N18 検出(S→)



S N18 断ち割り(N→)



S N19 検出(E→)



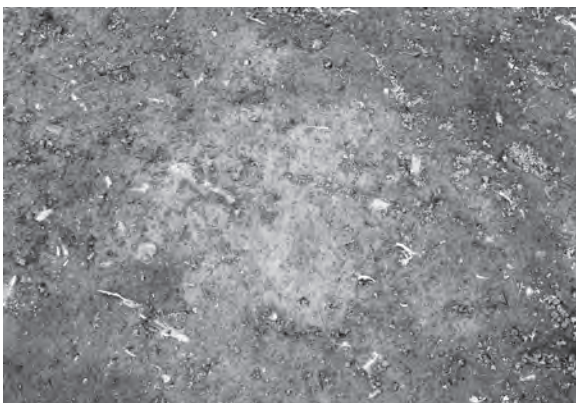
S N19 断ち割り(W→)



S N20 検出(E→)



S N20 断ち割り(SE→)




S N24 検出(S→)



S N24 断ち割り(W→)







S N26 検出(S→)



S N26 断ち割り(S→)



S N27 検出(W→)



S N27 断ち割り(S→)




S N28 検出(E→)



S N28 断ち割り(E→)




S N29 検出(S→)



S N29 断ち割り(NW→)






S N30 検出(E→)



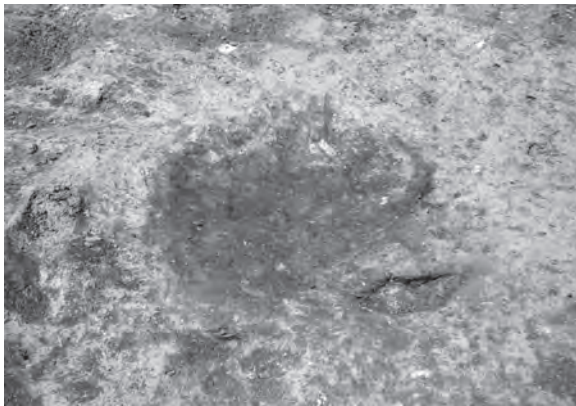
S N30 断ち割り(N→)



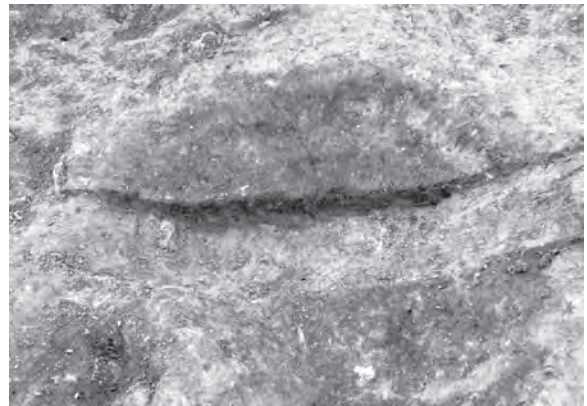
S N31 検出(E→)



S N31 断面(N→)



S N33 検出(E→)



S N33 断面(N→)



1号配石 断面(SW→)



2号配石 断面(NW→)





3号配石 断面(NW→)



3号配石 断面(E→)



4号配石 断面(W→)



4号配石 断面(W→)



5号配石 断面(SW→)



6号配石 断面(W→)



6号配石 断面(W→)



6号配石 護岸状断面(W→)

写真図版54 配石遺構(2)






配石 全景 (SW→)



1～5号配石 全景 (S→)



1～6号配石 全景 (SW→)





後期包含層 全景(SW→)



A区基本土層(E→)





後期包含層 遺物出土状況



後期包含層 遺物出土状況



後期包含層 遺物出土状況



後期包含層 遺物出土状況




後期包含層 遺物出土状況



後期包含層 遺物出土状況



後期包含層 遺物出土状況



後期包含層 遺物出土状況





作業風景



作業風景



作業風景



作業風景



作業風景




写真図版58 作業風景





写真图版59 S I 01(1)出土土器






写真図版60 S I 01(2)、S I 03、S I 05・07(1)出土土器





15




16



17



20




18



19



21



22



23









24





25





写真图版62 S105·07(3)、S106、S108、S109出土土器







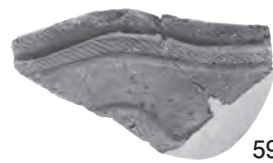
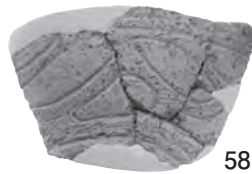


写真図版63 S I 12、S I 14、S I 15(1)出土土器





写真図版64 S I 15(2)、S I 16・18(1)出土土器






写真図版65 S I 16・18(2)、S I 19、S I 20、S I 22・23出土土器





65



66



68



67




69



71



72



70




74



73


写真図版66 S I 27、S I 28、S I 31A(1)出土土器





写真図版67 S I 31A(2)、S I 31B・C(1)出土土器





写真図版68 S I 31 B · C (2)、S I 33 (1)出土土器





写真図版69 S I 33(2)出土土器





92



94



93



95



97

写真図版70 S I 34、S I 35(1)出土土器





96

写真図版71 S I 35(2)出土土器






98



100




99




101




105



102




103



104









写真图版73 S I 35(4)、S I 36出土土器






写真图版74 S I 38、S I 40(1)出土土器





写真図版75 S I 40(2)、S I 44(1)出土土器






写真图版76 S I 44(2)出土土器





153




152



157



154




155



156





158



159




160



161




162



163



166



165




164

写真図版78 S I 44(4)出土土器





167



168



170




169





171



172



174



173



175



176



177



178



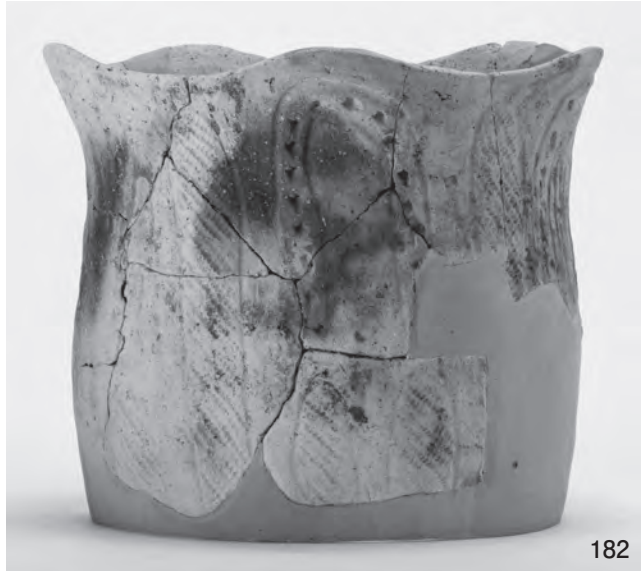

179



180

写真図版80 S I 44(6)、S I 45、S I 48(1)出土土器





写真図版81 S I 48(2)、S I 51(1)出土土器



写真图版82 S I 51(2)、S K 02·15·17·22·25·27(1)出土土器






206



205



207



208



209



写真図版83 SK27(2)、2号・3号・6号配石出土土器



210



写真図版84 後期包含層(1)出土土器





211



212a



212b



213



216




214



215



217



218



220



221



222



219

写真図版85 後期包含層(2)出土土器



223



224



225



226




227



228



229



230



231



232



236



233



237



234



235

写真図版86 後期包含層(3)出土土器





238a




238b



写真図版87 後期包含層(4)出土土器



239



240



242



244



241



243a



245



243b

写真図版88 後期包含層(5)出土土器





246



248




251b




247




251



249




250




写真図版90 後期包含層(7)出土土器






写真図版91 後期包含層(8)出土土器




写真図版92 後期包含層(9)出土土器





297




298




299



300



301




302



303



304





305








306

写真図版93 後期包含層(10)出土土器



写真図版94 後期包含層(11)出土土器





写真図版95 後期包含層(12)出土土器



329



331



330



332



333



334



335



336



337



338



339




340



341




343







342

写真図版96 後期包含層(13)出土土器









写真図版97 後期包含層(14)出土土器



写真図版98 後期包含層(15)出土土器





写真図版99 後期包含層(16)出土土器



377



378



379



380



381






384



383a




382




383b



385



386



写真図版100 後期包含層(17)出土土器





387




388



389



390





392



391




395



393



394



396



397



398




399






400



401

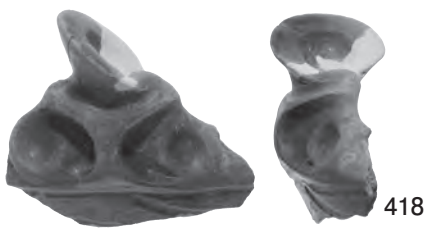


写真図版101 後期包含層(18)出土土器



写真図版102 後期包含層(19)出土土器





写真図版103 後期包含層(20)出土土器



423



424



425




427



426



428



429



430



431



432



433



434



435



436



437



438



439



440








441

写真図版104 後期包含層(21)・前期包含層(1)出土土器





写真図版105 前期包含層(2)出土土器




写真図版106 前期包含層(3)出土土器






452



453



454




455



456



457



458




写真図版108 前期包含層(5)出土土器






460




461




462



463




464




465



466




468



467



469




470



471

写真図版110 前期包含層(7)出土土器







写真図版112 前期包含層(9)出土土器






482




483




485



486



484



487

写真図版113 前期包含層(10)出土土器



488



489



490



491

写真図版114 前期包含層(11)出土土器





写真図版115 前期包含層(12)出土土器



499




502




503




501



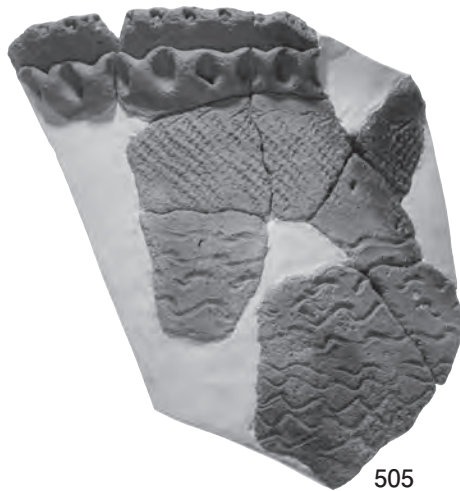
500




504



507




505




506

写真图版116 前期包含層(13)出土土器





写真图版117 前期包含層(14)出土土器



518




519



522




520




521



523



524



526



525



527



528

写真図版118 前期包含層(15)、A区遺構外(1)出土土器





529




530



531



532



533



534



535



536



537




538



539




写真図版119 A区遺構外(2)出土土器



542



543



544



545



546



547



548



549




550



551

写真図版120 A区遺構外(3)、B区遺構外(1)出土土器





写真图版121 B区遺構外(2)出土土器



560



561



562



563




564



565



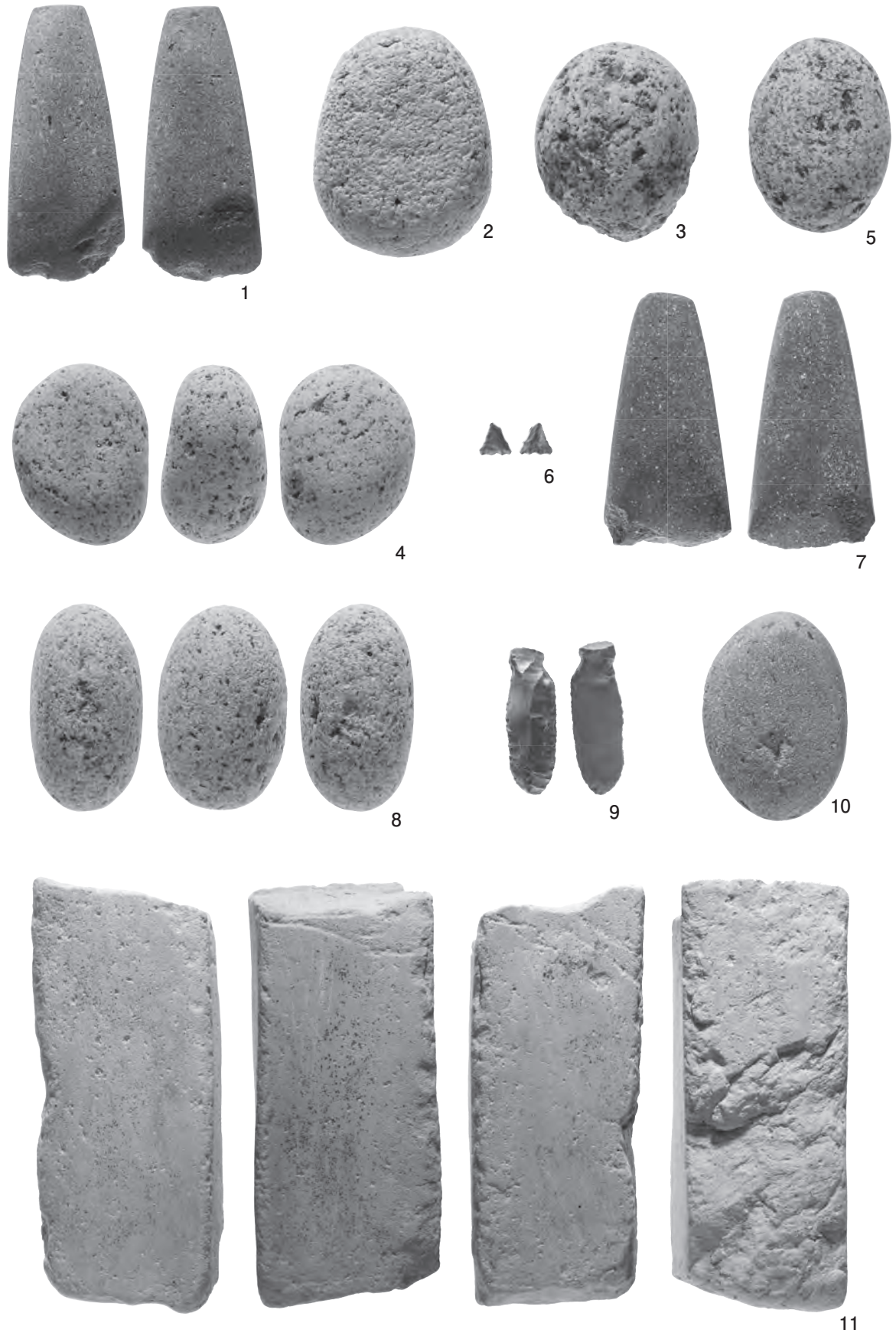
566




567








写真図版123 S I 01~03、S I 06(1)出土石器・石製品



写真図版124 S I 06(2)、S I 05・07、S I 09、S I 12、S I 15、S I 16・18(1)出土石器・石製品



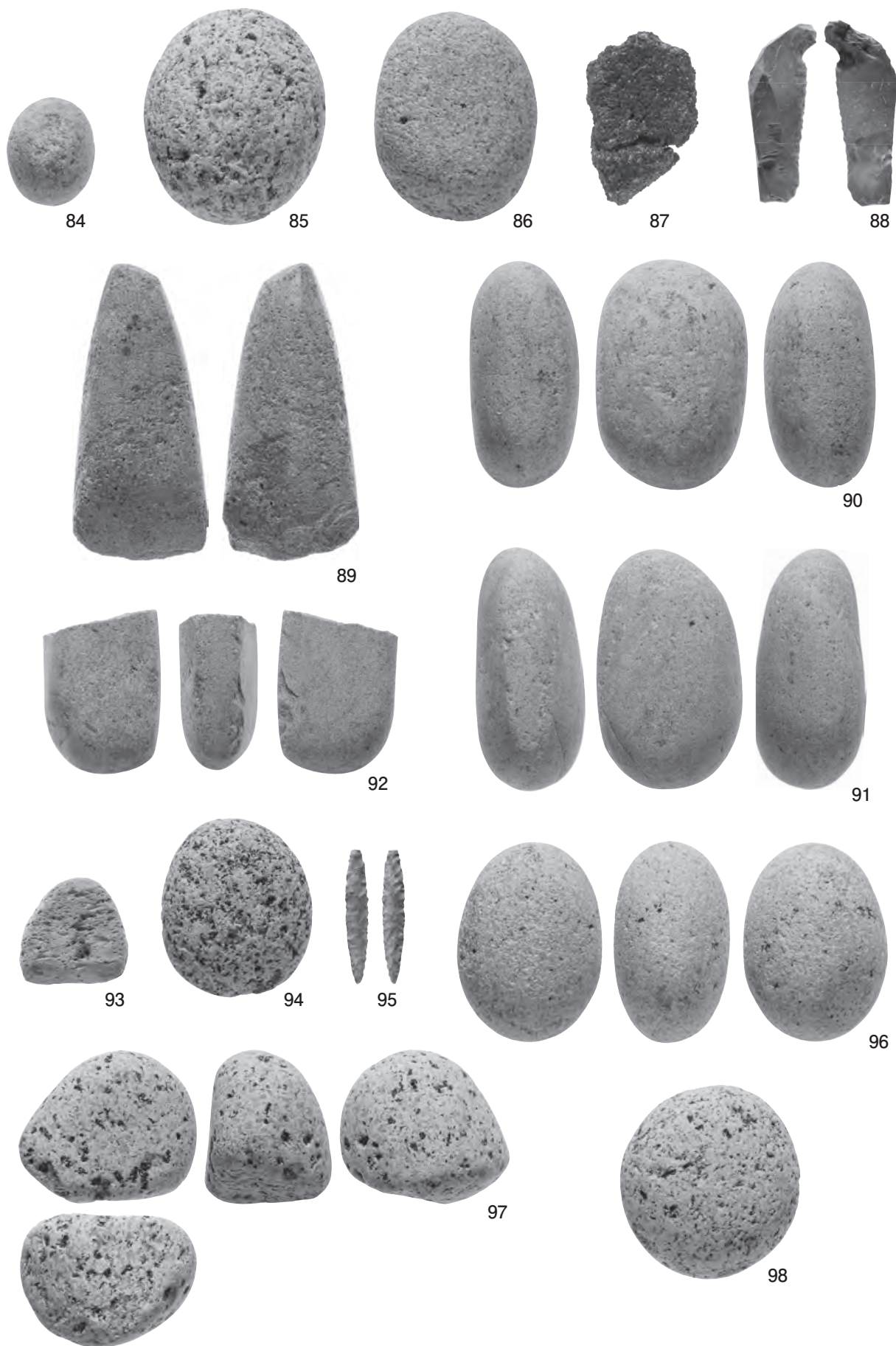


写真図版125 S I 16・18(2)、S I 20、S I 22・23、S I 27(1)出土石器・石製品




写真図版126 S | 27(2)~28、S | 31、S | 33(1)出土石器・石製品



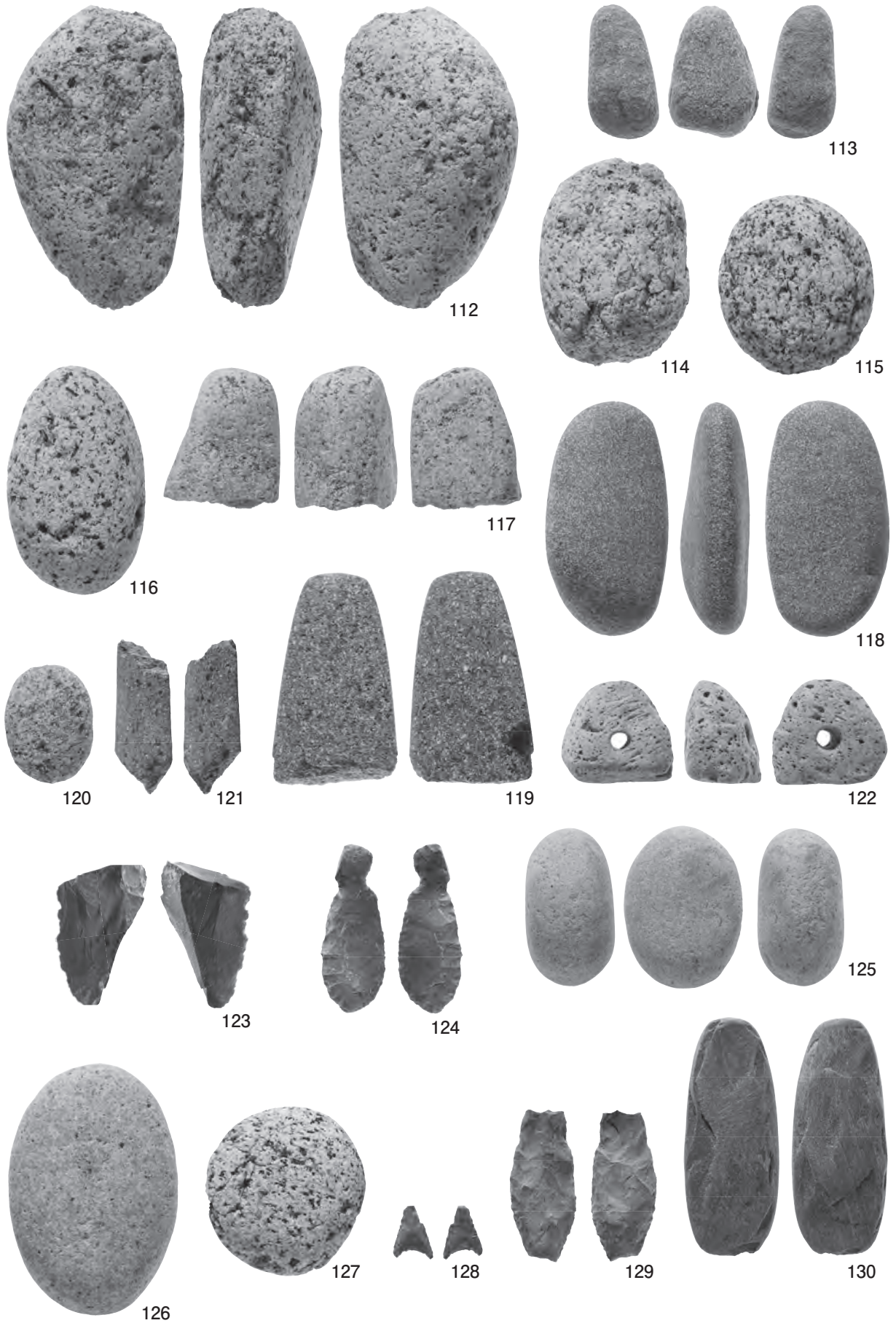


写真図版127 S 133(2)、S 135、S 136出土石器・石製品





写真図版128 S I 38、S I 40、S I 44(1)出土石器・石製品



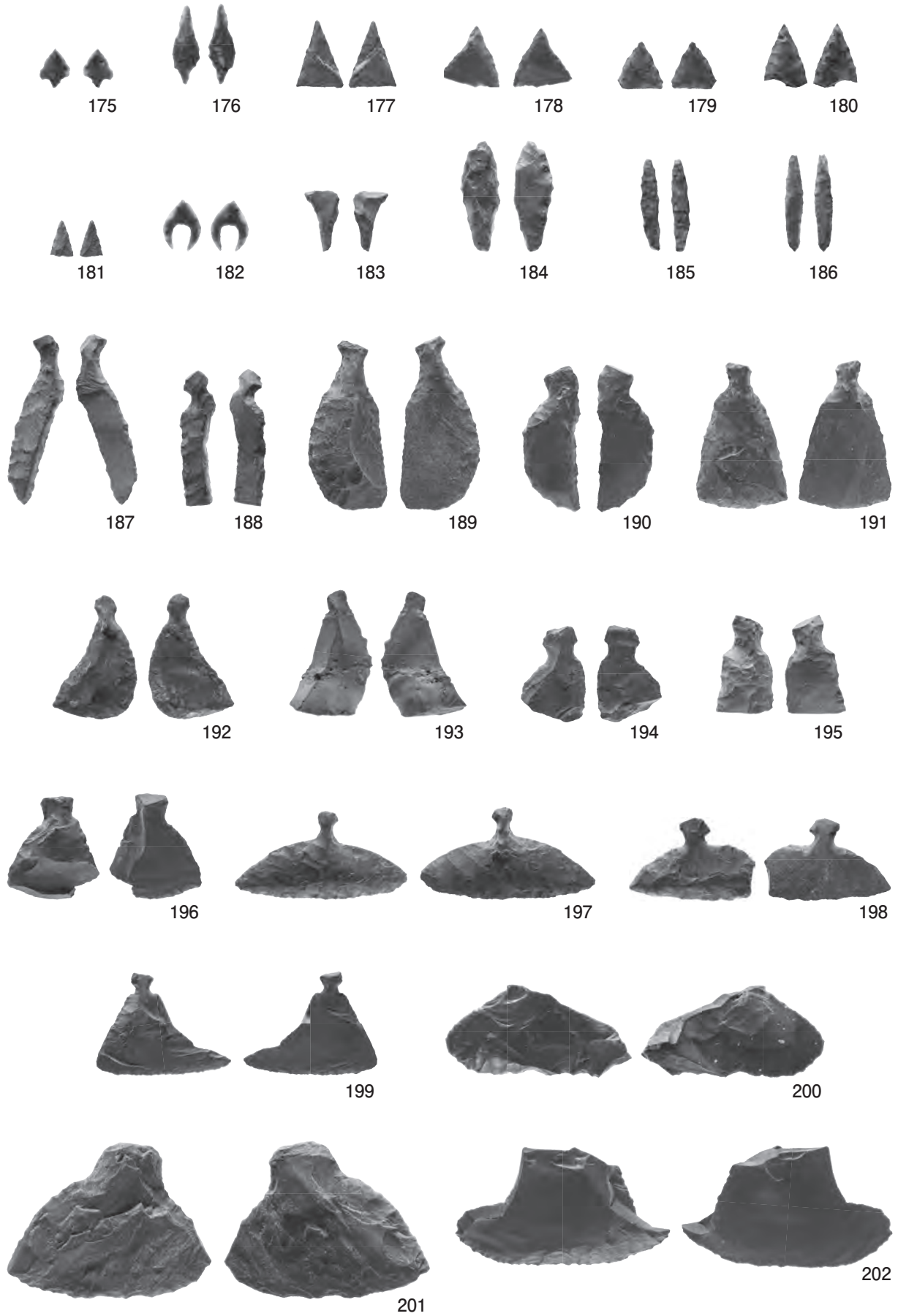


写真図版129 S I 44(2)~45、S I 48、S I 51、S K 15、S K 25出土石器・石製品

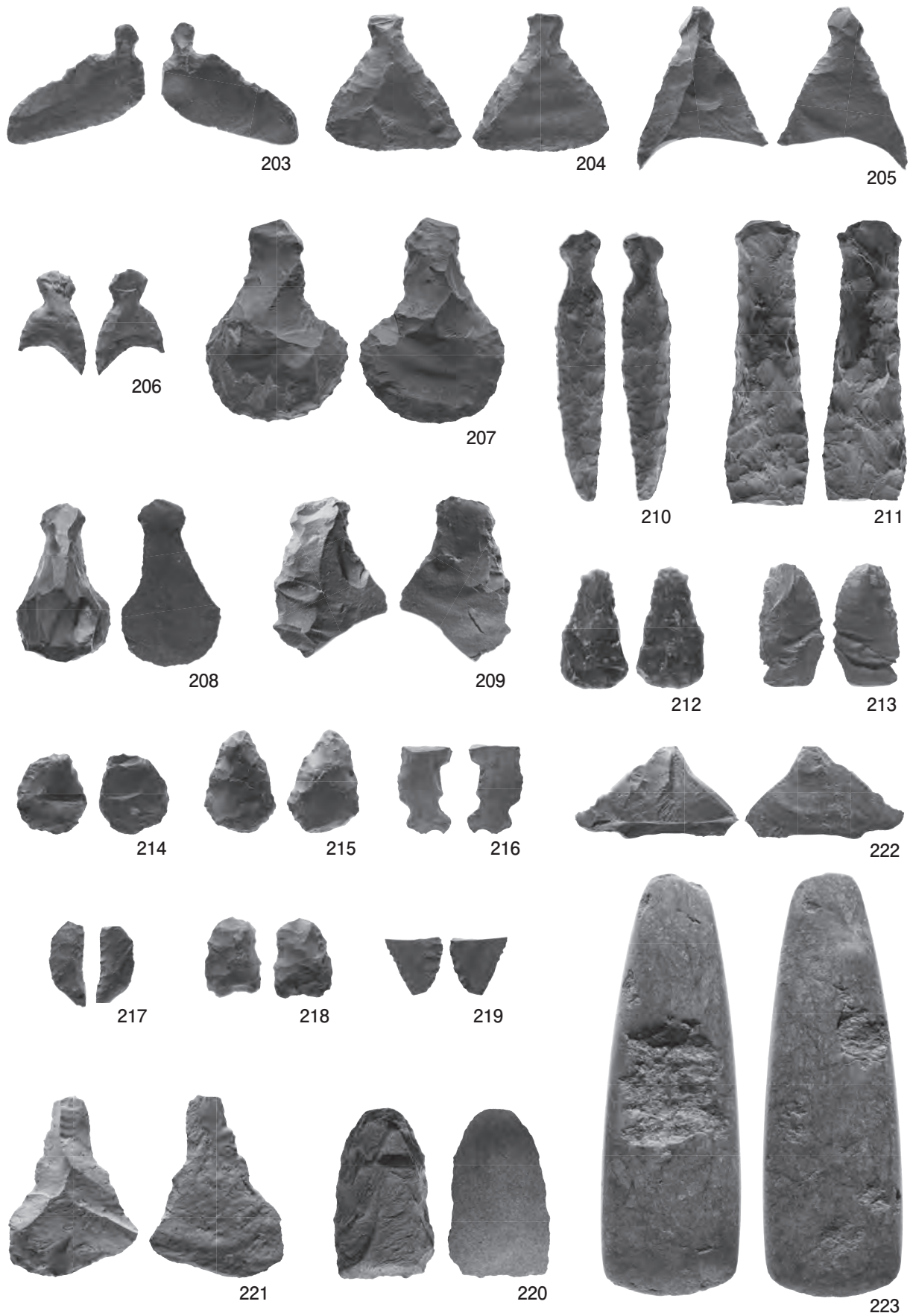


写真図版130 S K 27、2～4・6号配石、後期包含層(1)出土石器・石製品






写真図版131 後期包含層(2)出土石器・石製品




写真図版132 後期包含層(3)出土石器・石製品





写真図版133 後期包含層(4)出土石器・石製品



写真図版134 後期包含層(5)出土石器・石製品





261



262



263



264



265




266




267



268

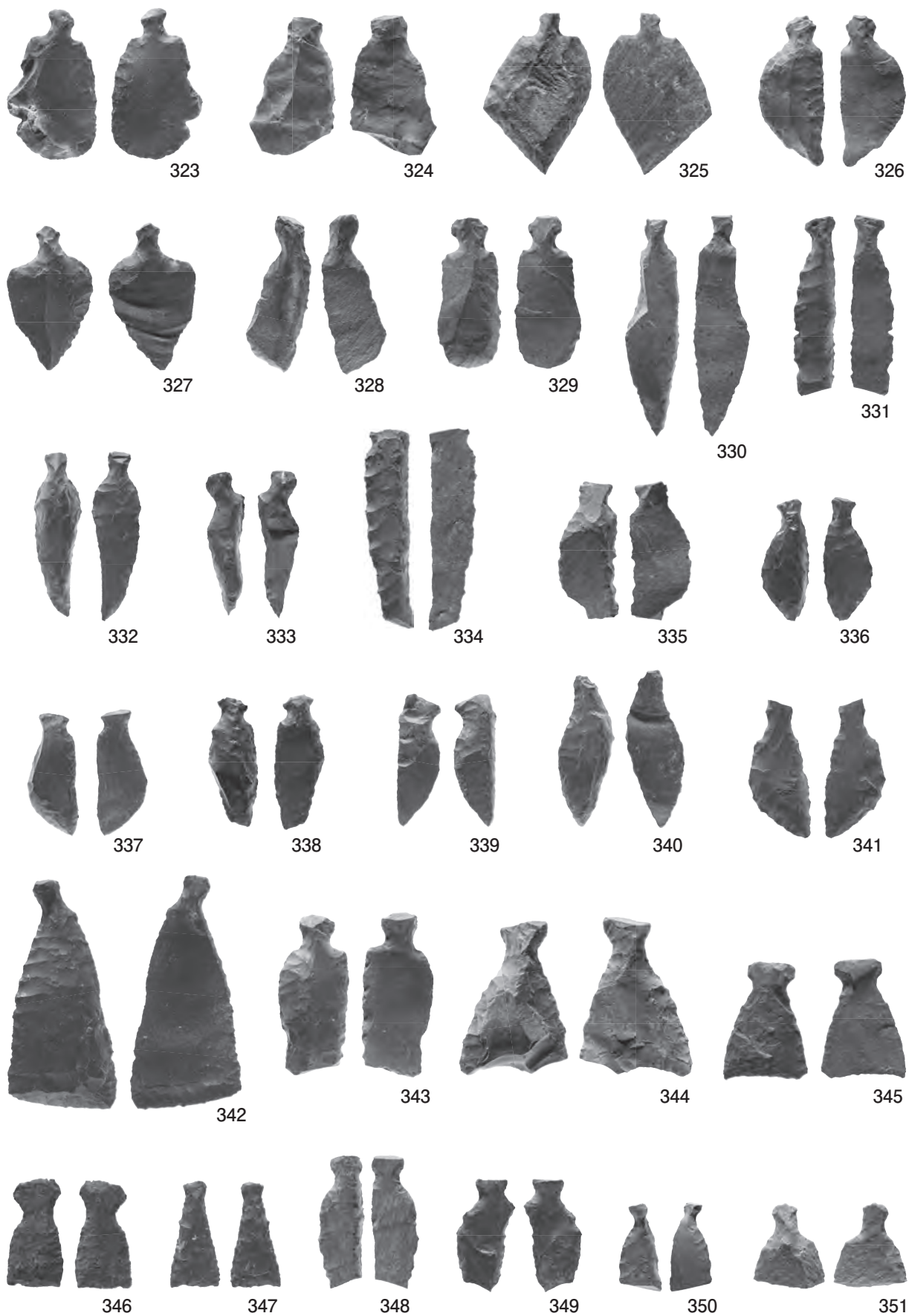


269




写真図版136 前期包含層(1)出土石器・石製品








写真图版137 前期包含層(2)出土石器・石製品




写真図版138 前期包含層(3)出土石器・石製品






写真図版139 前期包含層(4)出土石器・石製品




写真図版140 前期包含層(5)出土石器・石製品







写真図版141 前期包含層(6)出土石器・石製品

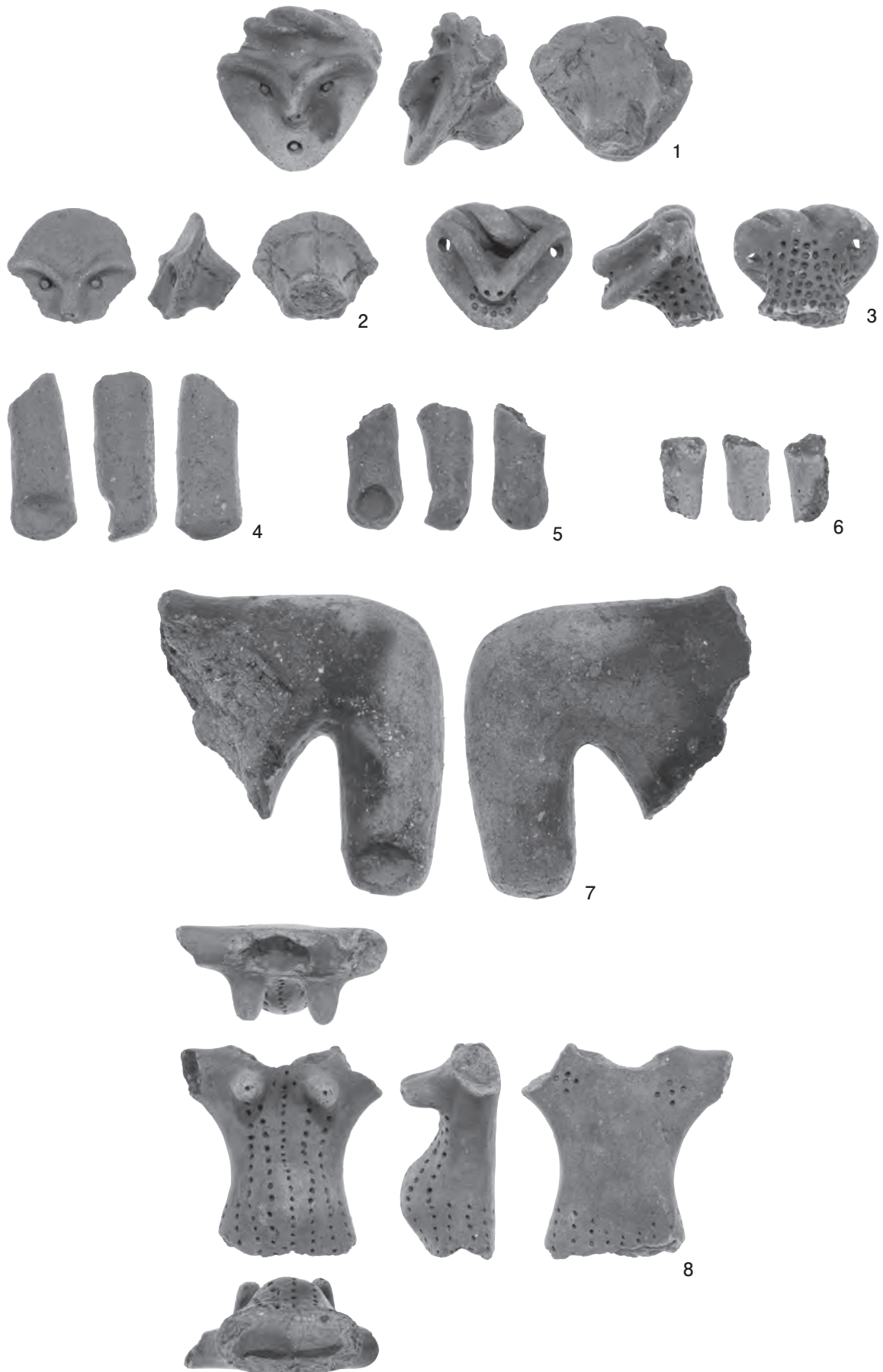


写真図版142 前期包含層(7)出土石器・石製品







写真図版143 A区、B区遺構外出土石器・石製品








写真図版144 土製品(1)






写真図版145 土製品(2)





写真図版146 土製品(3)





写真図版147 土製品(4)





## 報告書抄録

|                   |  |                 |   |   |                    |  |        |                            |
|-------------------|--|-----------------|---|---|--------------------|--|--------|----------------------------|
| ふりがな              | あかはま2いせきはつかつちょうさほうこくしょ   |                 |   |   |                    |  |        |                            |
| 書名                | 赤浜Ⅱ遺跡発掘調査報告書   |                 |   |   |                    |  |        |                            |
| 副書名               | 土地区画整理事業赤浜地区関連遺跡発掘調査   |                 |   |   |                    |  |        |                            |
| 巻次                |  |                 |   |   |                    |  |        |                            |
| シリーズ名             | 岩手県文化振興事業団埋蔵文化財調査報告書   |                 |   |   |                    |  |        |                            |
| シリーズ番号            | 第690集  |                 |   |   |                    |  |        |                            |
| 編著者名              | 小林弘卓・米田寛・宇部めぐみ   |                 |   |   |                    |  |        |                            |
| 編集機関              | (公財)岩手県文化振興事業団埋蔵文化財センター  |                 |   |   |                    |  |        |                            |
| 所在地               | 〒020-0853 岩手県盛岡市下飯岡11地割185番地 TEL(019)638-9001  |                 |   |   |                    |  |        |                            |
| 発行年月日             | 2018年3月16日   |                 |   |   |                    |  |        |                            |
| ふりがな<br>所収遺跡      | ふりがな<br>所在地  | コード<br>市町村 遺跡番号 |   | 北緯<br>〃〃                                      | 東経<br>〃〃           | 調査期間   | 調査面積   | 調査原因                       |
| あかはま2いせき<br>赤浜Ⅱ遺跡 | いわてけんかみへいぐん<br>岩手県上閉伊郡<br>おあつちちやうあかはま<br>大槌町赤浜1丁目<br>ほんち<br>207番地ほか  | 03461           | MG33-2237   | 39度<br>21分<br>16秒                             | 141度<br>55分<br>51秒 | 2014.11.04<br>～12.18<br>2015.04.06<br>～07.31 | 3,495㎡ | 土地区画整理事業<br>赤浜地区<br>関連発掘調査 |
| 所収遺跡名             | 種別   | 主な時代            | 主な遺構  | 主な遺物  |                    | 特記事項   |        |                            |
| 赤浜Ⅱ遺跡             | 集落跡  | 縄文時代            | 竪穴住居跡 40棟<br>土坑 15基<br>焼土遺構 27基<br>配石遺構 7箇所<br>遺物包含層 2面 | 縄文土器 111箱<br>(前～後期)<br>石器・石製品 23箱<br>土製品 124点 |                    |  |        |                            |
| 要約                | 遺跡は大槌湾北岸に位置し、調査区の標高は海拔0～8m、海岸からの直線距離は150mである。今回の調査区は2箇所に分かれ、主に縄文時代前期前葉、中期中葉～後葉、後期中葉を中心とする時期の遺構・遺物が検出された。<br>縄文前期前葉では長軸が10mを越す長方形大型住居があり、うち1棟には十和田中振火山灰が堆積する。中期中葉～後葉では西側調査区において、燃焼部を複数持つ複式炉を備えた竪穴住居が一定区域で重複する。後期中葉の遺構としては配石遺構、遺物包含層があり、配石遺構は複数で列状の配石を構成する。このうち1基は標高1m台の斜面に沿って円礫が段状に組まれた、特殊なタイプの配石遺構である。 |                 |   |   |                    |  |        |                            |

---

---

岩手県文化振興事業団埋蔵文化財調査報告書第690集

## 赤浜Ⅱ遺跡発掘調査報告書

土地区画整理事業赤浜地区関連遺跡発掘調査

印刷 平成30年3月13日

発行 平成30年3月16日

編集 (公財)岩手県文化振興事業団埋蔵文化財センター  
〒020-0853 岩手県盛岡市下飯岡11地割185番地  
電話 (019)638-9001

発行 大槌町教育委員会  
〒028-1121 岩手県上閉伊郡大槌町小槌32-126  
電話 (0193)55-5159

(公財)岩手県文化振興事業団  
〒020-0023 岩手県盛岡市内丸13番1号  
電話 (019)654-2235

印刷 川口印刷工業株式会社  
〒020-0841 岩手県盛岡市羽場10地割1番地2  
電話 (019)632-2211