64—14



64—16

62—8

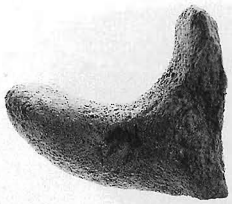

63—8



62—15



63—16



64—3

64—10

64—11

64—15



63—1



63—2



63—3

72—1

72—2

72—3

72—4

72—5

72—6

72—7

72—8

72—9


72—10

72—11


72—12


72—13


72—14


72—15

72—16

72—17

72—18

72—19


72—20

79—1

79—2


79—3


79—5


79—7

79—8


79—9


79—13


79—15


79—6


79—4
79—10
79—11
79—12


79—14
79—16

79—21


79—19
79—20
79—17
79—18

78—2

78—1

78—3

78—4

78—5

78—6


78—7


78—8


78—9


78—10

78—11

78—14


78—15

78—17



78−18



78−19



78−20



78−21

78−22



114−1



78−23

78−12



78−13



78−16



78−24



78−25

78−26

78−27

100—1


100—3


100—4


100—5


100—6


100—7


100—10

100—11

100—13


100—18

100—19



100—20



100—21



100—22



102—1



102—13

102—14


101－1

101－2

101－3

101－5

101－6

101－8

101－4

101－7

101－9

101－10

101－11

101－12


101－13

101－14

101－15

101－16


101－17



100—2　100—8　100—9

100—12　100—14

100—15　100—16　100—17



102—2　102—3　102—4　102—5

102—6　102—7　102—8　102—9



102—10　102—11　102—12

103−1

103−2


103−3


103−4


103−5（外面）


103−5（内面）


103−7

103−8


103−9


103−10

103—11

103—12

103—13


103—14


103—15

103—16


103—17


103—18


104—1

104—2



104—9

104—10



104—7



104—14

104—11



104—19

103—6


103—19


103—20


104—3


104—4


104—5


104—6

104—8

104—12

104—13

104—15

104—16

104—17


104—18


104—20

104—21

104—22



105—1

105—4



105—3



105—2



105—5



105—9



105—11



105—12

105—6

105—7

105—8


105—10


105—13


105—14

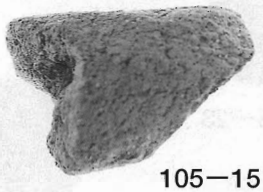
105—15


105—16

105—17


105—18


105—21

105—24


106—1


106—4

106—5

106—8

105－22



105－25



105－23



105－20



105－19



106－2

106－3

106－6



106－7



106—11

106—9

106—10



107—2

107—3

107—4



107—5

107—6



107—7

107—8

107—9


107—10

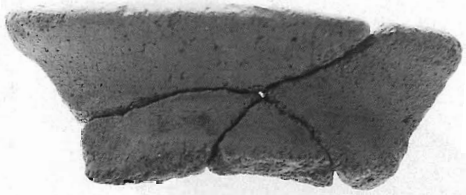
107—11

107—12

107—13

107—14


107—15


107—16


107—17

108—1

108—4


108—2


108—3



107—1

108—5



108—6

108—7



108—8



108—9



108—17



108—18



109—4

109—6

109—30

109−31


109−34


110−4


110−5

110−6

110−7


110−8

110−9

110−10


110−11

110—12


110—13

110—14

110—15


110—18

110—19

110—20

110—21


110—22


110—23


110−24


110−25


110−26


110−27

110−28

111−1


111−3

111−4


111−5


111−6


111−7

111−8


111−9


111−10

111−11

111−12


111−17


111−18

111−19


111−22

111－23

111－24

112－2

112－3

112－4

112－5



112－15



112－17

112—20


112—23

112—24


112—25

113—6

113—11


113—14

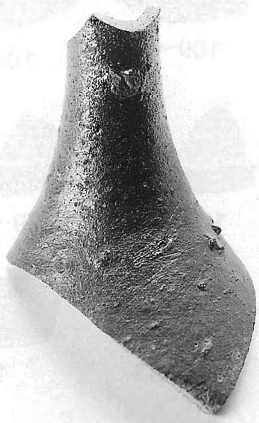
113—13


108—10
108—11
108—12
108—13
108—14
108—15
108—16
108—19
108—20
109—1
109—2
109—3
109—5
109—7
109—8
109—9
109—10
109—11
109—12
109—13
109—14
109—15


109—16
109—17
109—18
109—19
109—20
109—21
109—22
109—23
109—24
109—25
109—26
109—27
109—28
109—29
109—32
109—33
109—35
110—1
110—2
110—3


110—16
110—17
111—2
111—13
111—14
111—15
111—16
111—20
111—21


112—1
112—6
112—7
112—8
112—9
112—10
112—11
112—12
112—13
112—14
112—16
112—18
112—19
112—21
112—22
113—1


113—2


113—3

113—4


113—5


113—7


113—8

113—9


113—10


114—4

114—5

114—6

114—8

114—7

114—9

114—10

114—11

114—12

114—13

114—14

114—15

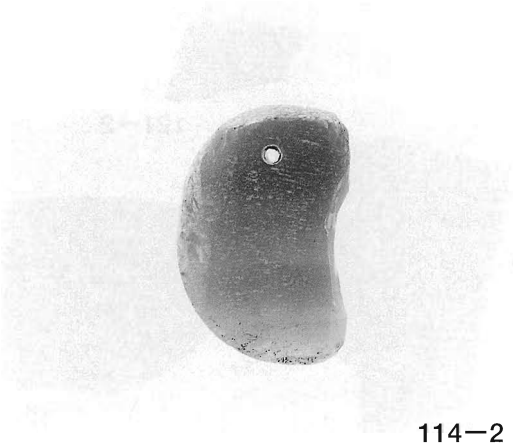

114—2

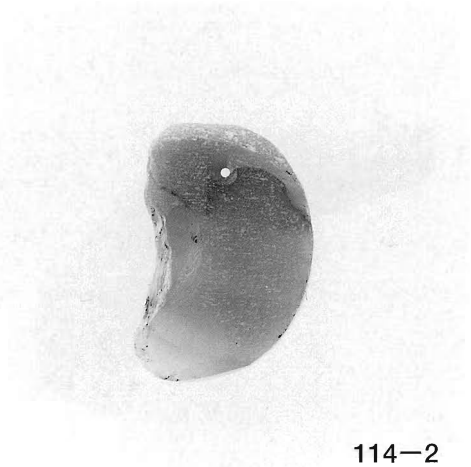

114—2

113—12

113—12

113—12

113—12

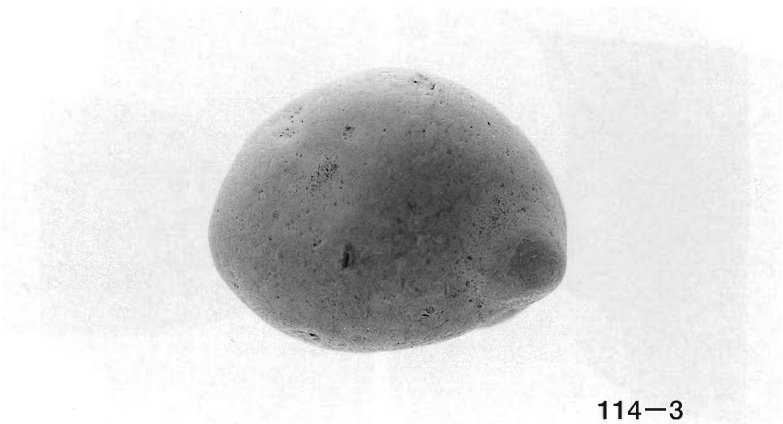

114—3

121－1



121－2

121－3

121－4

121－5

121－6

121－7

121－8

121－9

121－10

121−11


121−12

122−3

122−4

122−6

122−7

122−8

122−9


122−12


122−13

123−1

123−3

123−4


123−7


123−8


123−10

123—11

123—12

123—13

124—1

124—2



124—3



122—1

122—2

122—5

122—10

122—11

122—5

123—2

123—6

123—9

124—4

124—5

124—6

124—7

124—8

124—9

124—10

124—11


124—13

124—14


124—15

124—16


124—17

124—18

124—19

124—20


124—21


124—22


124—23


124—24

124－26


124－28

124－29

124－27


125－1


125－2


125－4


125－5

125－6

125－7


125—8

125—9


125—10


125—11

125—12


125—13

125—14

125—16

125—21


125—22


125－23

125－24

125－25

125－26


126－2


126－3

126－4


126－5

126－8



126－6



凹面　126－14



凸面　126－14



126－13

127－2

127－1

127－1

127－4


126—9


126—10

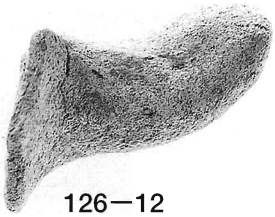
126—12


126—11

124—12

124—25

125—3


125—15

125—17

125—18

125—19

125—20


126—1


126—7

127－3

127－3

127－7

127－8

127－9

127－5



127－6



金クソ谷遺跡遠景
（東側より撮影）

金クソ谷遺跡１区ＳＫ01
完掘状況

金クソ谷遺跡１区ＳＫ01
セクション

金クソ谷遺跡２区縄文時代包含層完掘状況（金クソ谷遺跡３区から撮影）

金クソ谷遺跡２区古墳時代包含層
完掘状況（南側から撮影）



金クソ谷遺跡２区縄文時代包含層
完掘状況（南側から撮影）

金クソ谷遺跡３区完掘状況
（金クソ谷遺跡２区から撮影）

金クソ谷遺跡３区Tr.36
遺物出土状況

金クソ谷遺跡３区ＳＸ01
遺物出土状況

130—4



130—7

130—5

130—8

143—2



143—3



143—4



143—5



143—6



143—7



143—8

143—9



143—10



143—11

143—12



143—13

143—16



143—17



143—18

143—19


143－20

143－21


143－22

143－23

143－24

143－25


144－1


144－2


144－3

144－4

144—5


144—6

144—7


144—8

144—9


144—11


144—12

144—13


144—15

144—17



144－19



144－21

144－18

144－23

130－1

130－2

130－3

143－14

143－15

144－10



144－14

144－16

144－20



144－22


145—1

145—2

145—3

145—4

145—9

145—11

145—12

145—14

145—15

145—17

145—16

145—10

145—13

145—7


145—5

145—6

145—8



145—19

145—19

145—18



146—1

130—6

143—1

147—1表

147—1裏

報告書抄録

ふりがな	ひがしまえだいせき　おおたにぐちいせき　なかみねいせき　かなくそだにいせき
書名	東前田遺跡　大谷口遺跡　中嶺遺跡　金クソ谷遺跡１区・２区・３区
シリーズ名	国道４３１号道路改築事業（川津バイパス）に伴う埋蔵文化財発掘調査報告書
シリーズ番号	Ⅷ
編著者名	大庭俊次・是田　敦・寺本和明
編集機関	島根県教育庁埋蔵文化財調査センター　http://www.pref.shimane.ne.lg.jp/maizobunkazai/
所在地	〒690-0131　島根県松江市打出町33番地　TEL:0852-36-8608　E-mail:maibun@pref.shimane.lg.jp
発行年月日	2007年３月30日

所収遺跡	所在地	コード 市町村	コード 遺跡番号	北緯	東経	調査期間	調査面積	調査原因
東前田遺跡	島根県(しまねけん) 松江市(まつえし) 福原町(ふくはらちょう) 東前田(ひがしまえだ)	32201	D989	35°30′31″88	133°6′5″62	2001.10.1～2001.10.12	204㎡	国道４３１号道路改築事業（川津バイパス）
						2002.5.20～2002.10.31	4,500㎡	
大谷口遺跡	島根県(しまねけん) 松江市(まつえし) 福原町(ふくはらちょう) 大谷口(おおたにぐち)	32201	D990	35°30′19″03	133°6′21″51	2002.11.1～2002.12.20	5,050㎡	
						2003.5.12～2003.7.31	1,000㎡	
中嶺遺跡	島根県(しまねけん) 松江市(まつえし) 福原町(ふくはらちょう) 中嶺(なかみね)	32201	D991	35°30′27″44	133°6′19″59	2003.8.1～2003.12.26	1,900㎡	
						2004.5.6～2004.12.26	5,000㎡	
						2005.4.25～2005.5.26	1,300㎡	
金クソ谷遺跡 1区・2区・3区	島根県(しまねけん) 松江市(まつえし) 上本庄町(かみほんじょうちょう) 金クソ谷(かなくそだに)	32201	D1020	35°30′26″61	133°6′36″70	2005.5.26～2005.12.26	2,930㎡	

遺跡名	種別	主な時代	主な遺構	主な遺物	特記事項
東前田遺跡	散布地 集落跡	奈良時代	掘立柱建物跡 遺物埋納坑 土器溜り	土師器 須恵器	多嘴瓶の出土
大谷口遺跡	散布地 集落跡	弥生時代 ～中世	溝跡 掘立柱建物跡 竪穴遺構	弥生土器・土師器 須恵器・中世土師器 木器・木製品	荷札木簡の出土
中嶺遺跡	古墳 集落跡	古墳時代 奈良時代	古墳 掘立柱建物跡	土師器 須恵器	子持勾玉、 須恵器製権、 銅滴の出土
金クソ谷遺跡 1区・2区・3区	散布地	縄文時代 奈良時代 平安時代	土坑 土器溜り	縄文土器 石器 須恵器	羽島下層Ⅰ式 土器の出土

要約

嶋根郡家比定地の一つである芝原遺跡の南側に展開する４遺跡を調査した。東前田遺跡では奈良時代から平安時代初頭にかけての時期的に限定された遺構、遺物が検出された。遺構は掘立柱建物跡１棟、柱根を残す比較的大きな２穴１対と見られる柱穴列、須恵器等埋納坑２基、土坑１、土器溜りであった。遺物には土器溜りの一画から８世紀後半～９世紀初頭の多嘴瓶、長頸壺、灯明皿など須恵器の寺院官衙関連遺物が出土している。大谷口遺跡は奈良時代以降の包含層から荷札木簡が出土している。遺構は古墳時代の掘立柱建物跡１棟、平安時代の溝跡、中世の竪穴遺構１であったが、弥生時代後期～近世まで量は少ないが連綿として遺物が出土する。ほぼ奈良時代前後に遺物の時期が限定され、大量の遺物が出土する東前田遺跡とは遺物の量と存続期間が対照的である。中嶺遺跡は古墳時代前期の古墳と７世紀末葉～８世紀後葉にかけての集落遺跡である。芝原遺跡と同時期の集落遺跡部分では16棟もの掘立柱建物を検出され、子持勾玉、須恵器製権、銅滴、須恵器製托、平瓦など特異な遺物が出土した。金クソ谷遺跡では８世紀～９世紀の墓域の可能性がある遺跡で、多数の須恵器が出土した。また、縄文時代の包含層も検出された。これら４遺跡と芝原遺跡は一つの集落と言える。各遺跡の機能分担や変遷など関連が注目される。

東前田遺跡
大谷口遺跡
中嶺遺跡
金クソ谷遺跡１区・２区・３区

国道431号道路改築事業（川津バイパス）に伴う
埋蔵文化財発掘調査報告書Ⅷ

2007年３月30日

発行　島根県教育委員会
編集　島根県教育庁埋蔵文化財調査センター
〒690-0131　島根県松江市打出町33
TEL　0852-36-8608
http://www.pref.shimane.ne.lg.jp/maizobunkazai/
印刷　有限会社米子プリント社
鳥取県米子市旗ヶ崎2218