図版96







1A・2区出土土器



同上

図版97





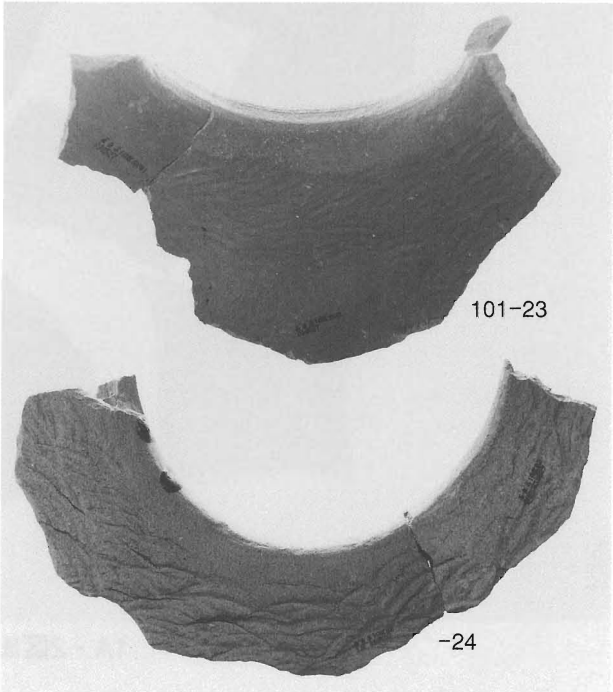



1A・2区出土土器

図版98



1A・2区出土土器



同上

図版99



1A・2区出土土器

図版100





1A・2区出土土器

図版101





1A・2区出土陶磁器・土器

図版102



1A・2区出土土器



同上

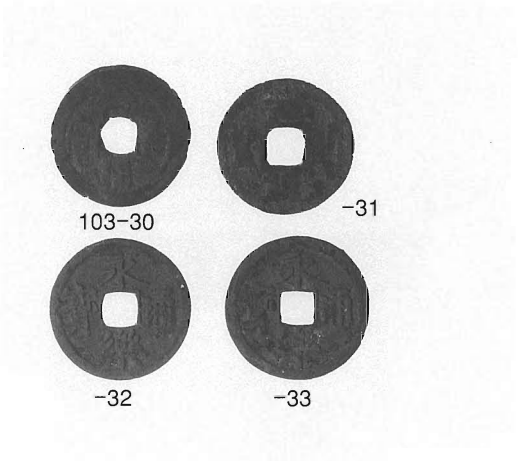

1A・2区出土古銭

図版103









（上）1A・2区出土出土旧石器
（下）同　削片側面・細石核上面
（右）細石核細石刃剥離面







1A・2区出土旧石器

図版104





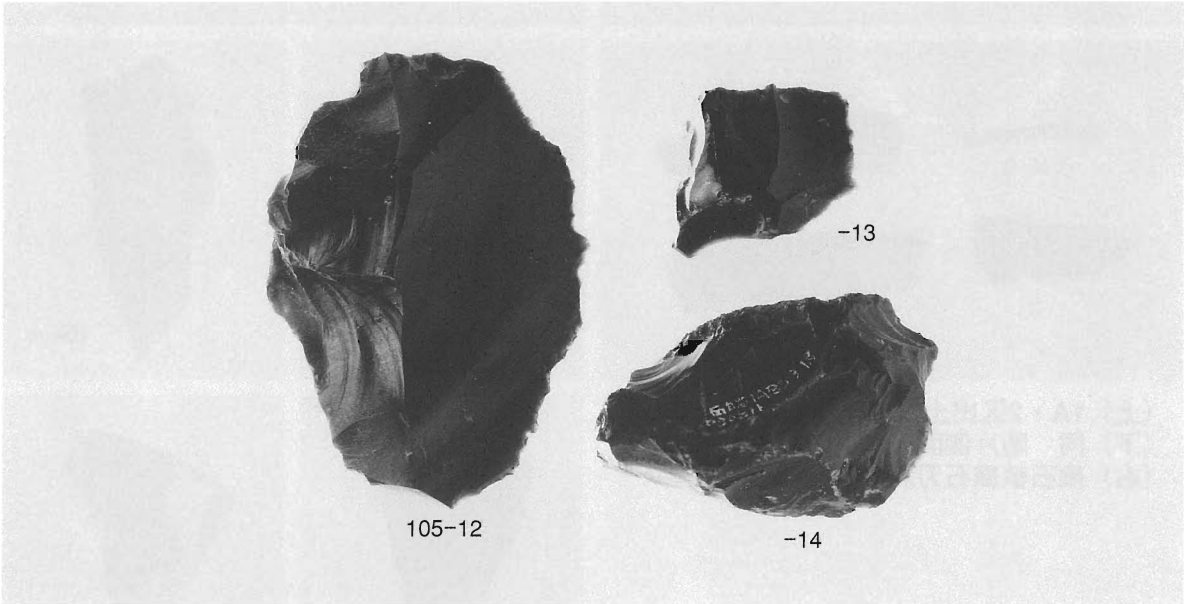



1A・2区出土石器

図版105







1A・2区出土石器

図版106

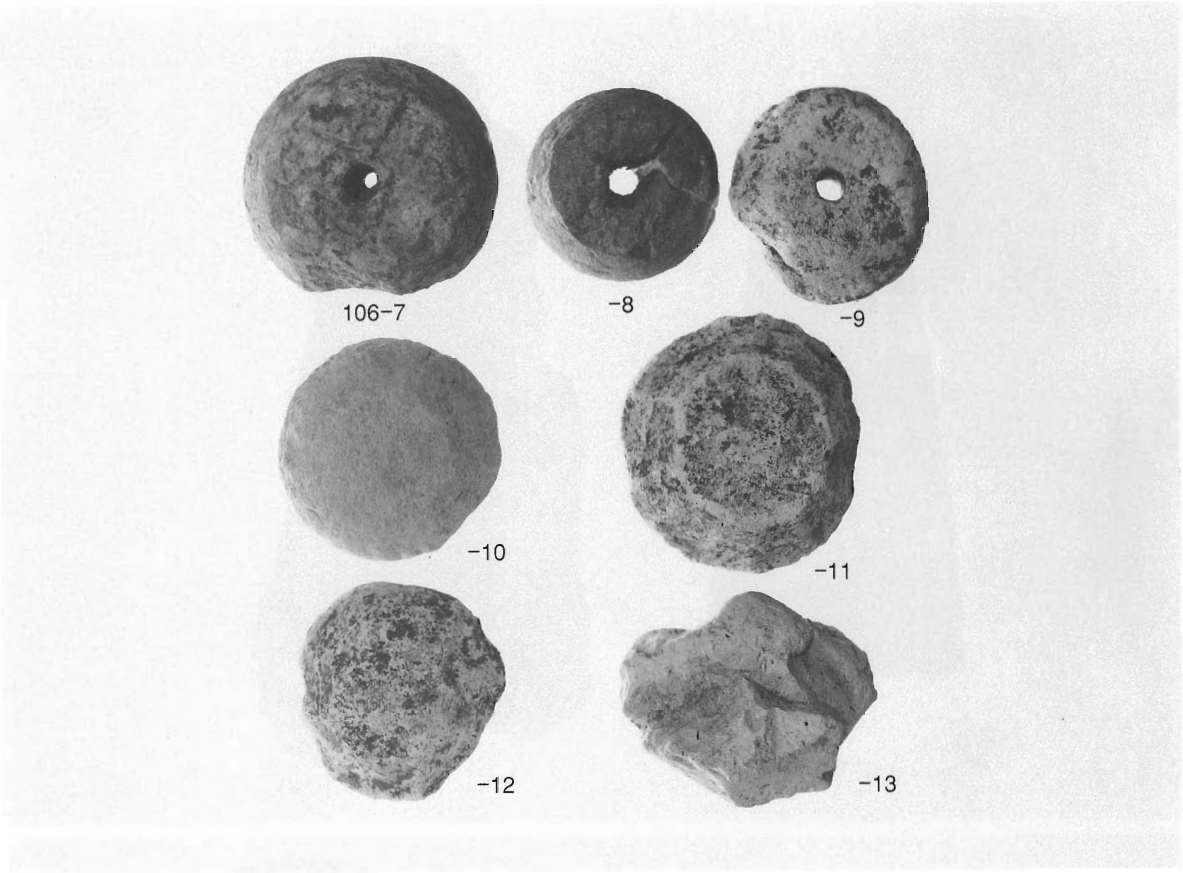

1A・2区出土紡錘車成品・未成品

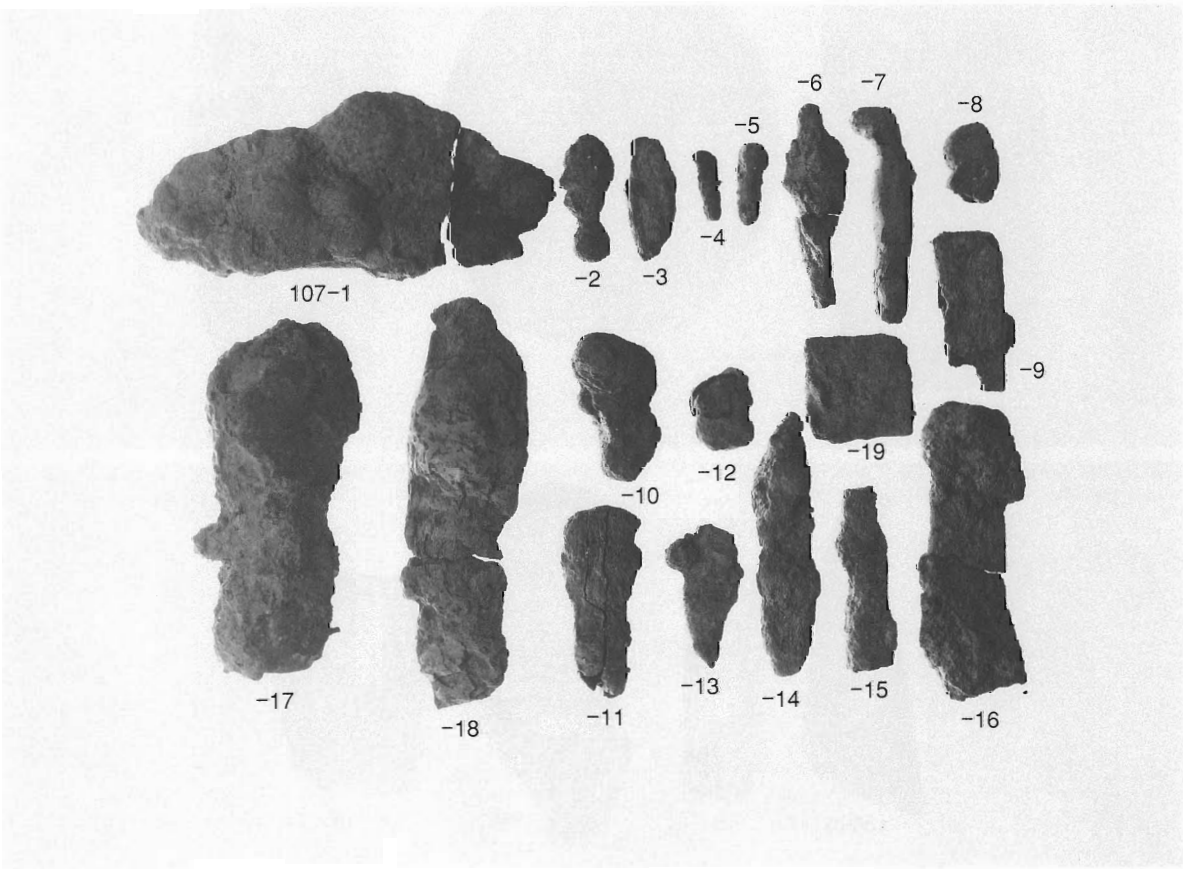

1A・2区出土鉄器

図版107

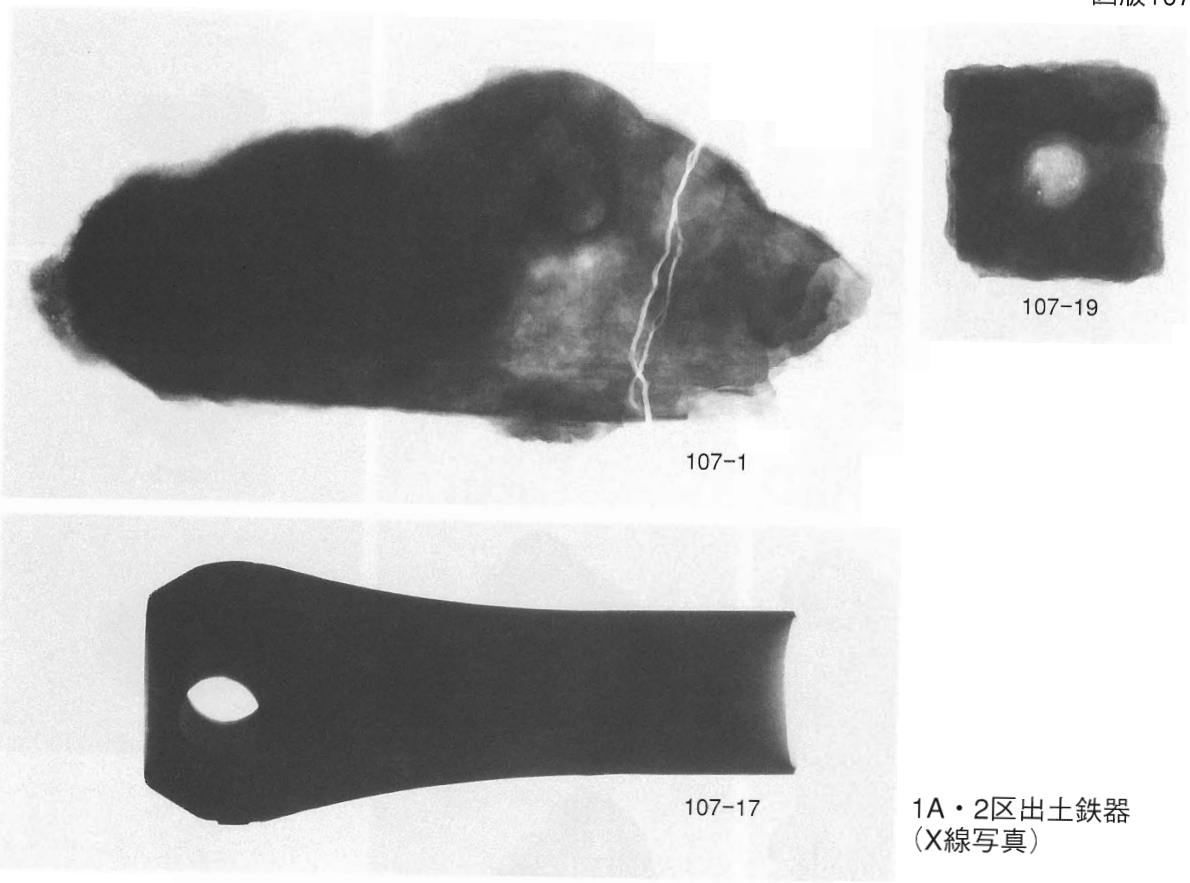

1A・2区出土鉄器
（X線写真）



1A・2区出土鉄滓

図版108

















1A・2区出土鉄滓



1C・D区出土土器

図版109



1C・D区出土土器



同上

図版110



1C・D区出土土器



1C・D区出土石器

図版111



4区　包含層出土土器

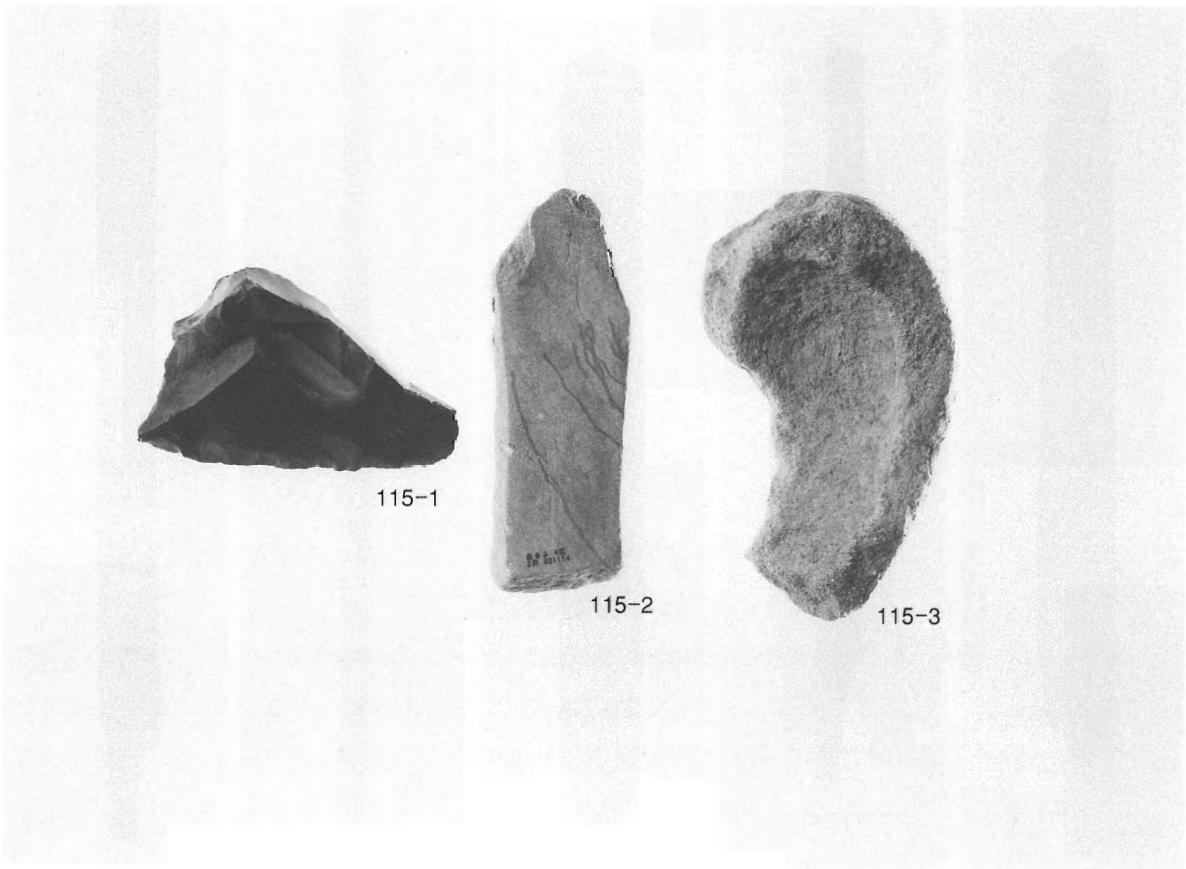

4区　包含層出土石器

図版112



4区　包含層出土鉄器・銭貨



4区　包含層出土木器（1）

図版113



4区　包含層出土木器（2）



4区　旧河道出土土器（1）

図版114



4区　旧河道出土土器（2）

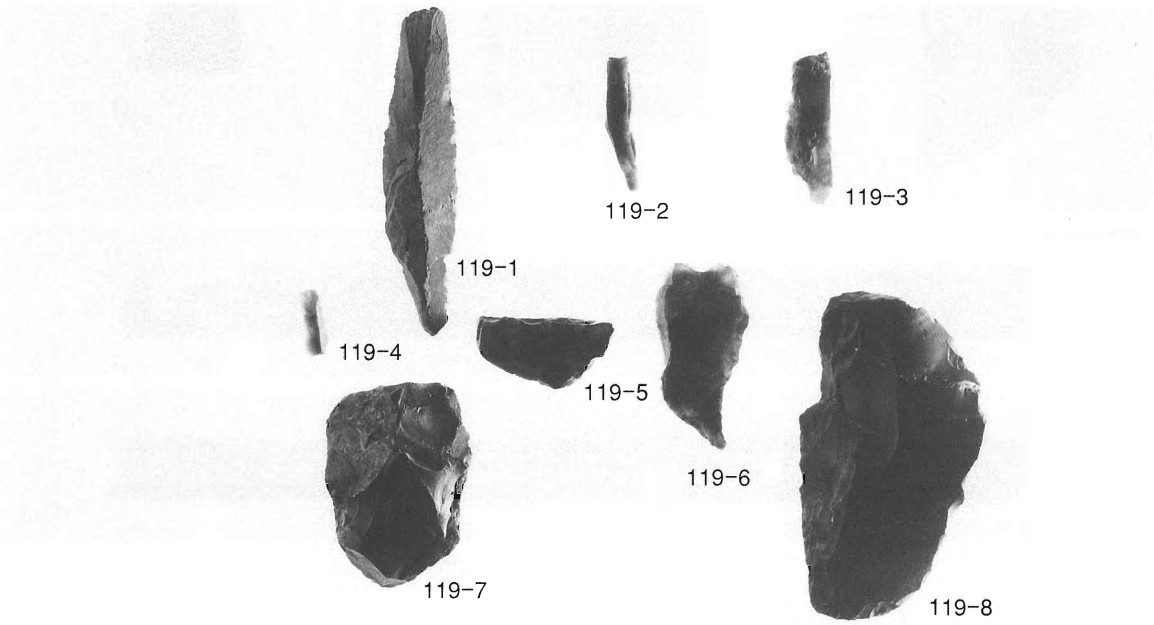



4区　旧河道出土石器

県道浜乃木湯町線（湯町工区）建設に伴う
埋蔵文化財発掘調査報告書

第２分冊

発　行　2006（平成18）年3月
発行者　島根県教育委員会
編　集　島根県教育庁埋蔵文化財調査センター
〒690-0131 島根県松江市打出地33
電話0852-36-8608
印　刷　渡部印刷株式会社

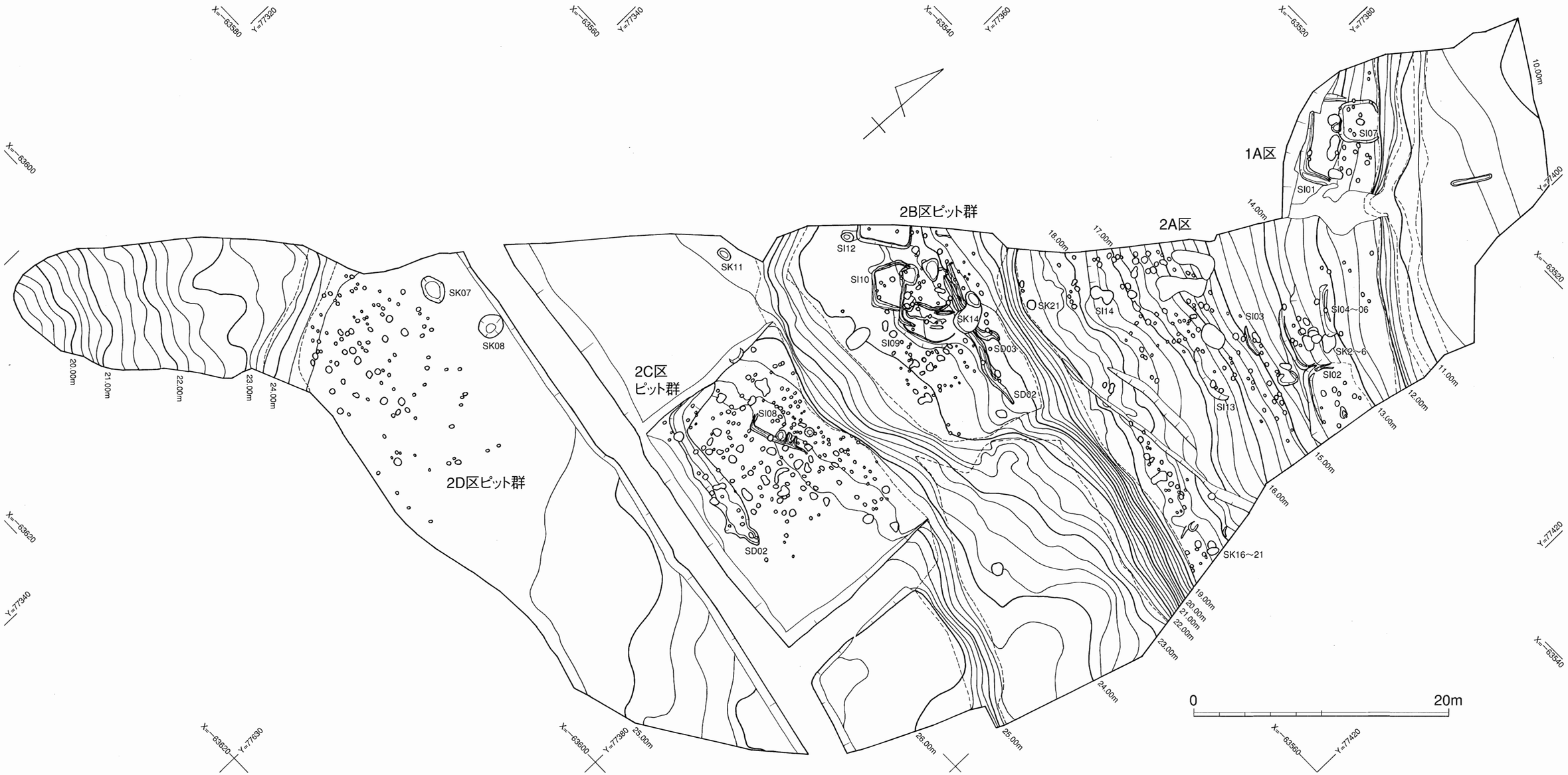

第3図　丘陵部（1A・B・2A～D区）遺構配置図（S＝1/250）