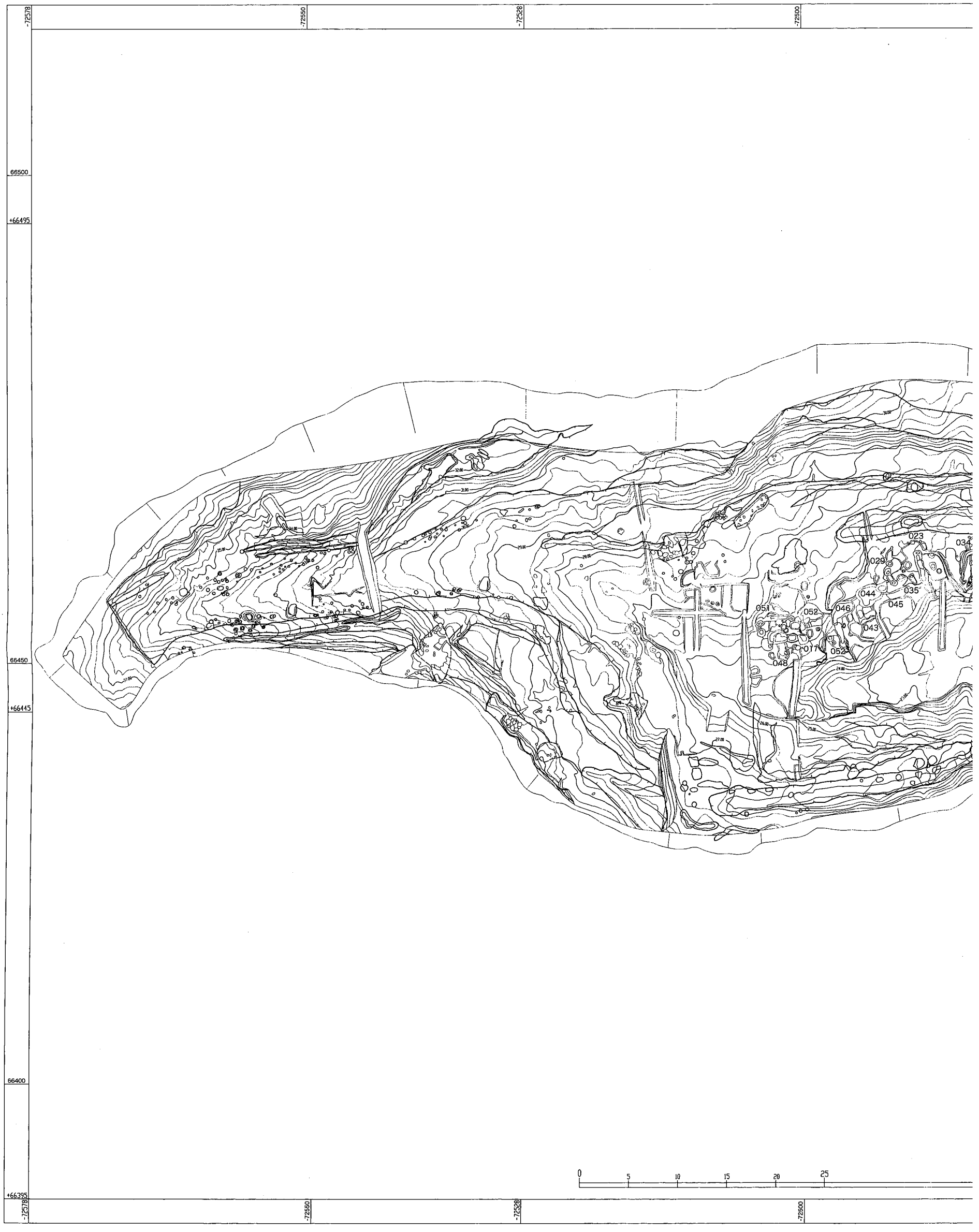

付図　元岡・桑原遺跡群第12次調査遺

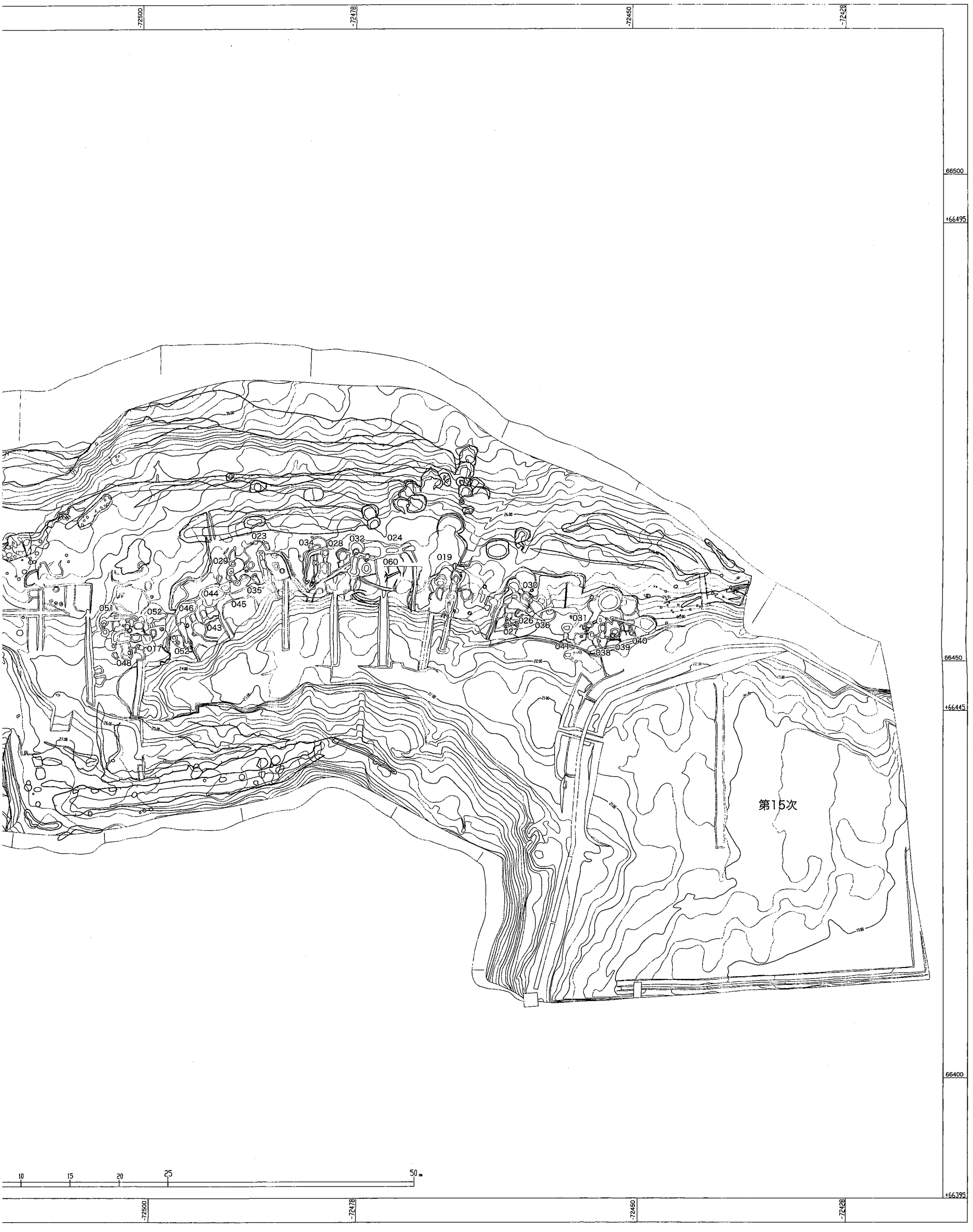

原遺跡群第12次調査遺構配置図(1/400)

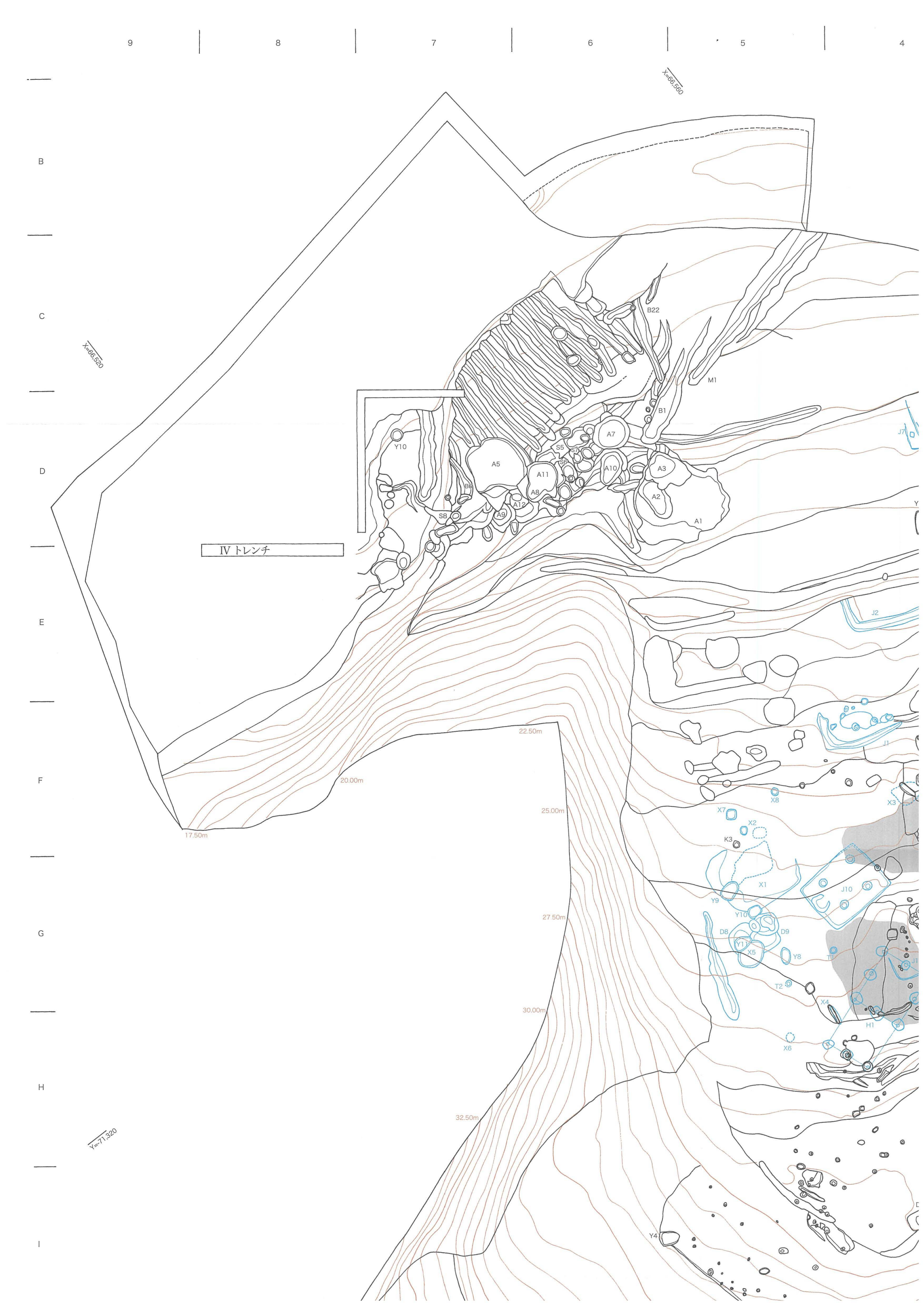
9
8
7
6
5
4
B
C
D
E
F
G
H
I
X=66,560
X=66,520
Y=71,320
IV トレンチ
B22
M1
B1
A7
A3
A2
A1
A10
A11
A8
A12
A9
A5
B6
S8
S5
S7
S6
Y10
J7
J2
J1
X8
X3
X7
X2
K3
X1
J10
Y9
Y10
D8
D9
Y11
X5
Y8
T1
T2
X4
H1
X6
Y4
17.50m
20.00m
22.50m
25.00m
27.50m
30.00m
32.50m

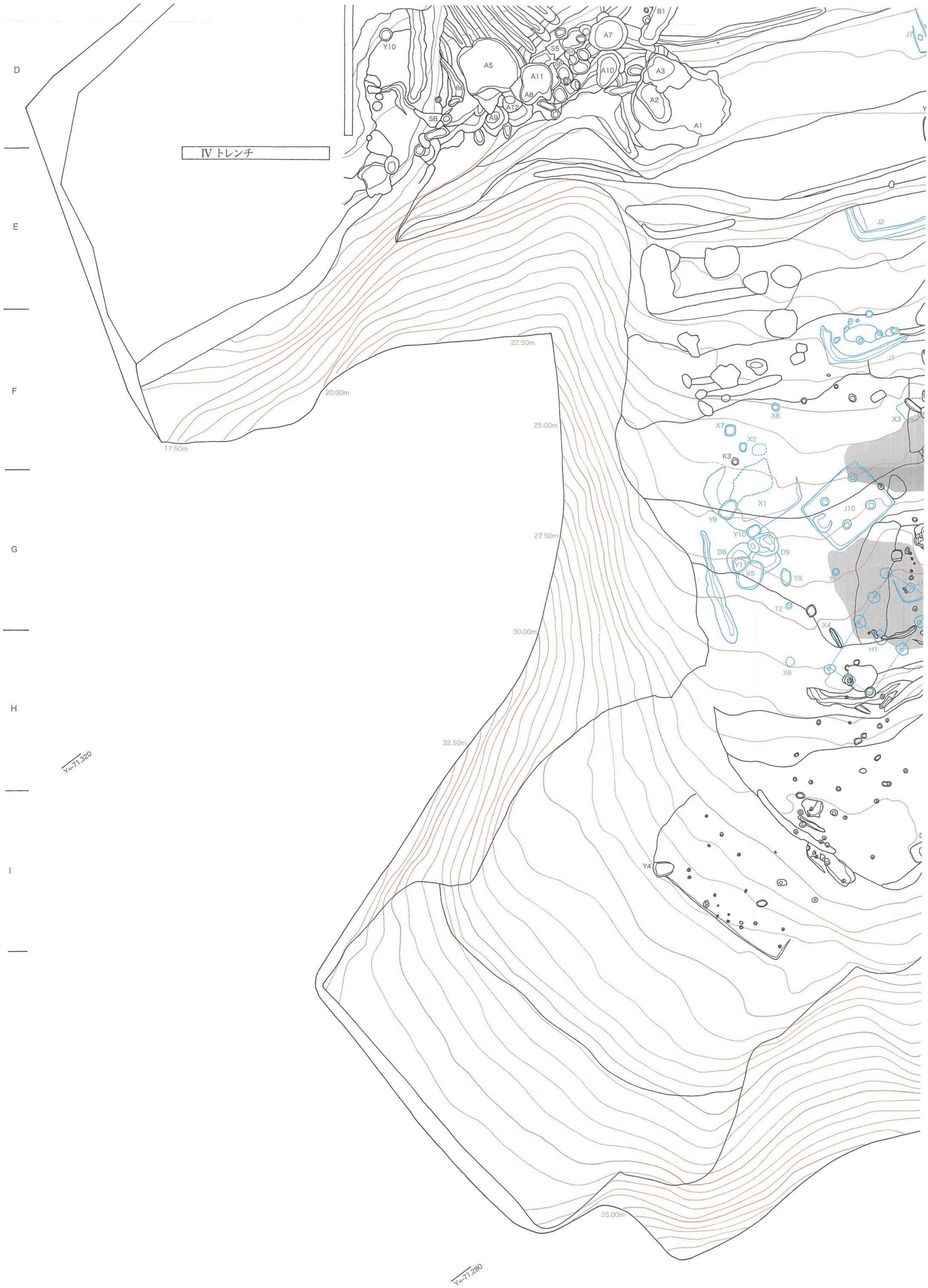

付図　第24次調査全体図(1/200)

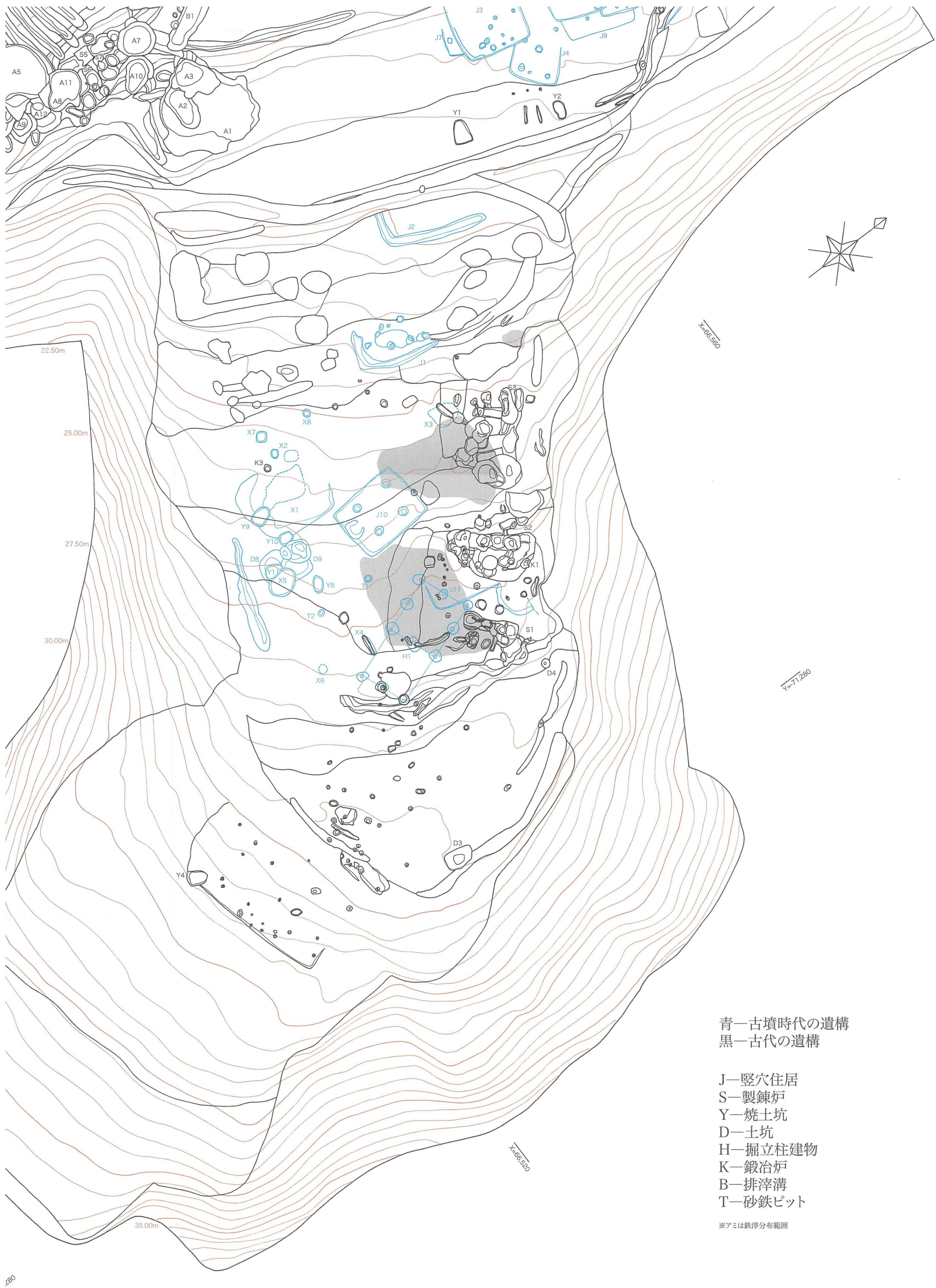

付図　第24次調査全体図(1/200)

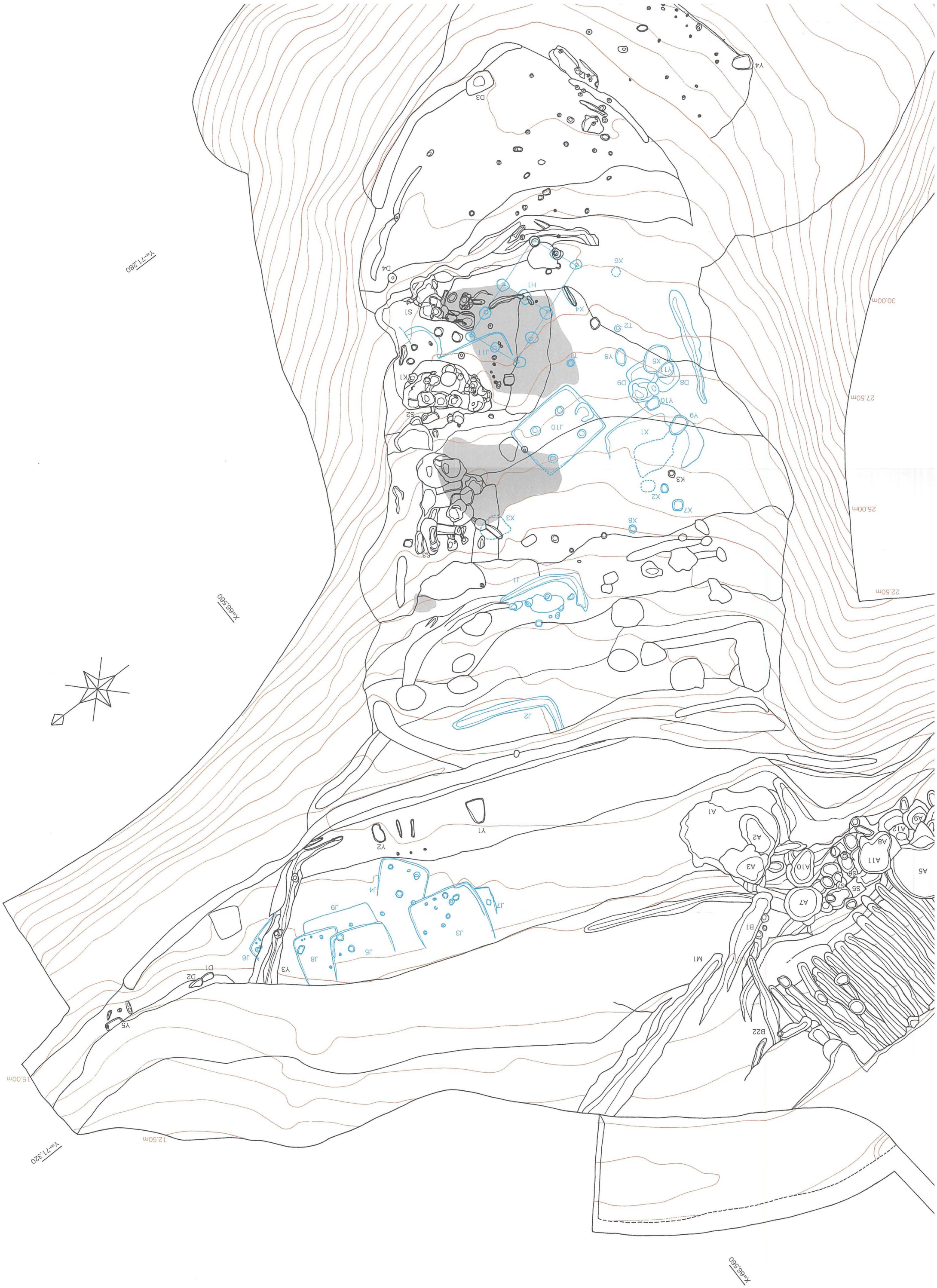
X=66.560
Y=71.280
Y=71.320
X=66.560
22.50m
25.00m
27.50m
30.00m
12.50m
15.00m
A1
A2
A3
A5
A7
A8
A9
A10
A11
A12
B1
B22
M1
Y1
Y2
Y3
Y4
Y5
D1
D2
D3
D4
J1
J2
J3
J4
J5
J6
J7
J8
J9
J10
J11
X1
X2
X3
X4
X5
X6
X7
X8
Y8
Y9
Y10
Y11
D8
D9
T1
T2
H1
K1
K2
K3
S1
S2
S3
S5
S6
S7