付図.1　調査区地形１図(1/2,500)

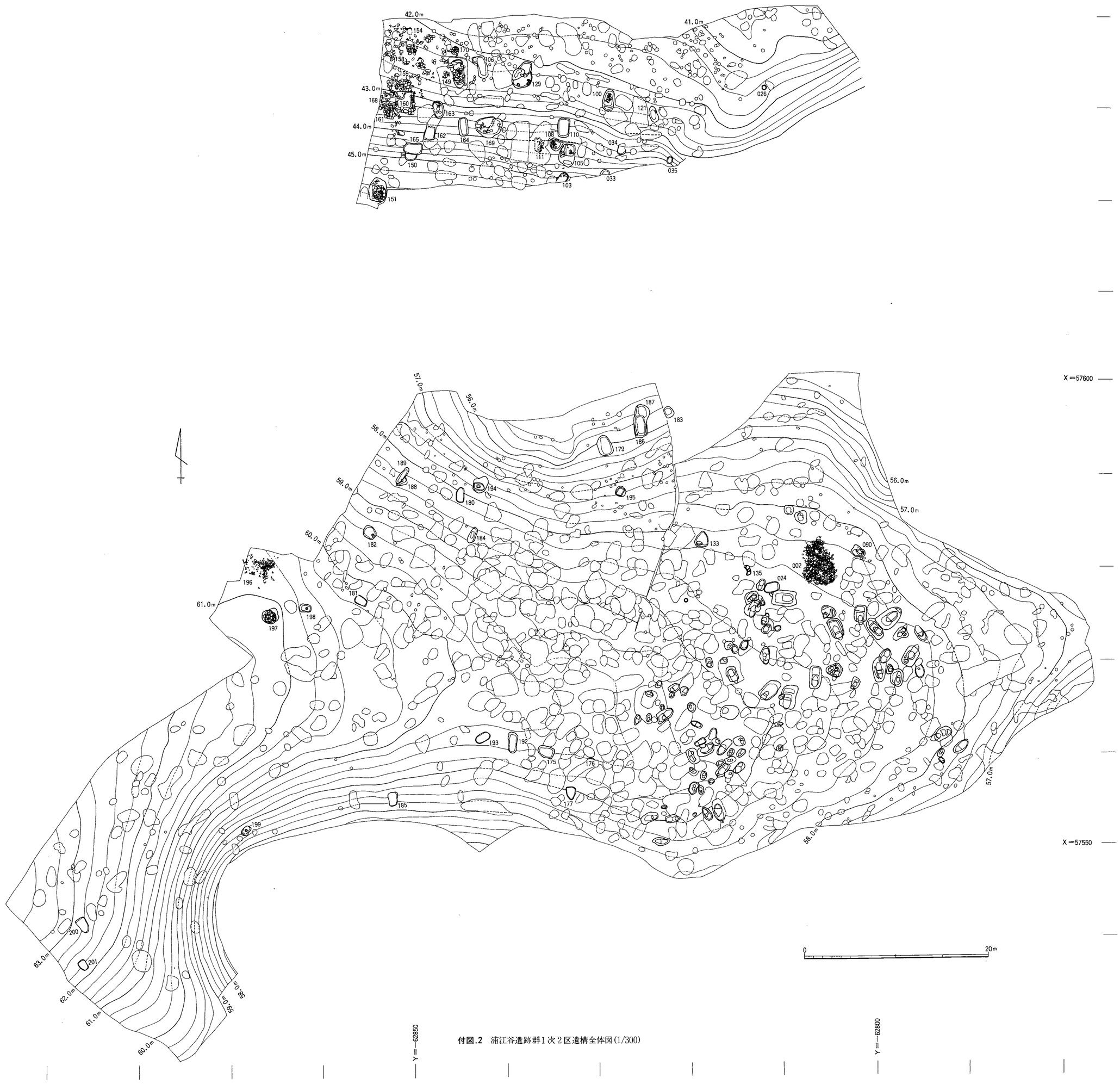

付図.2　浦江谷遺跡群1次2区遺構全体図(1/300)

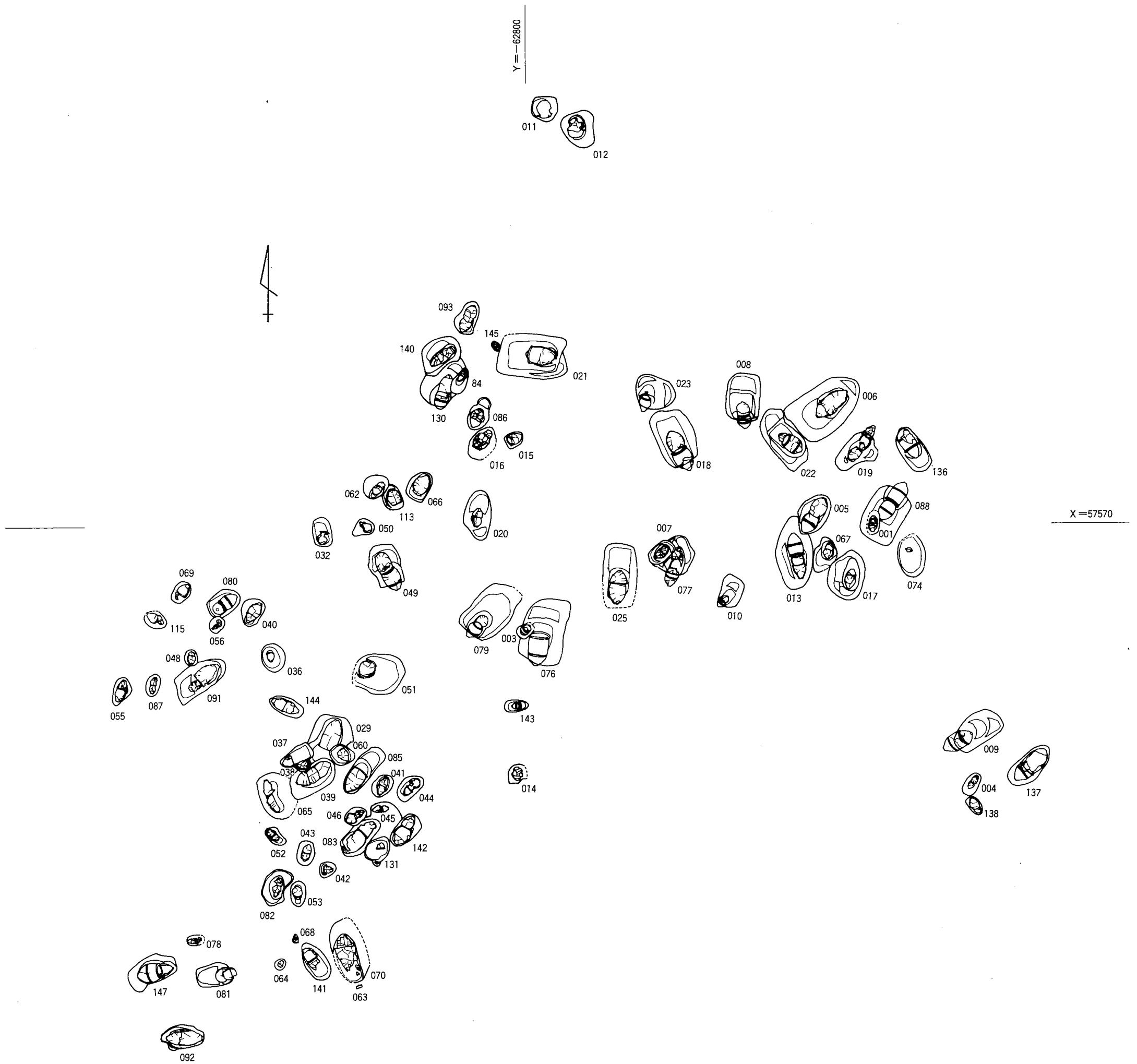

付図.3　浦江谷遺跡群１－２区甕棺分布図(1/150)

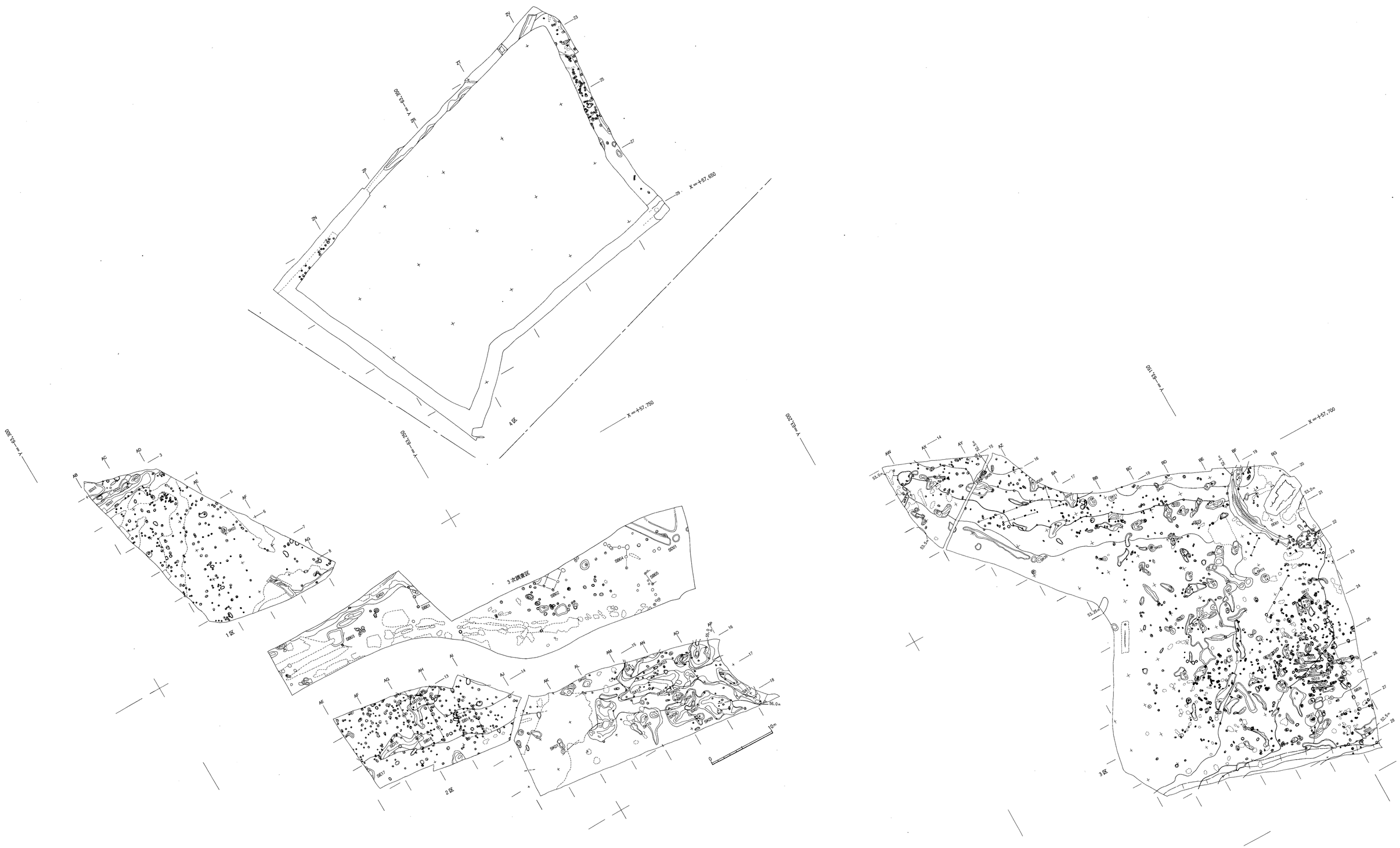

付図.4　浦江遺跡群４次調査遺構全体図(1/300)