付図1. 第Ⅰ面遺構平面図(1/100)

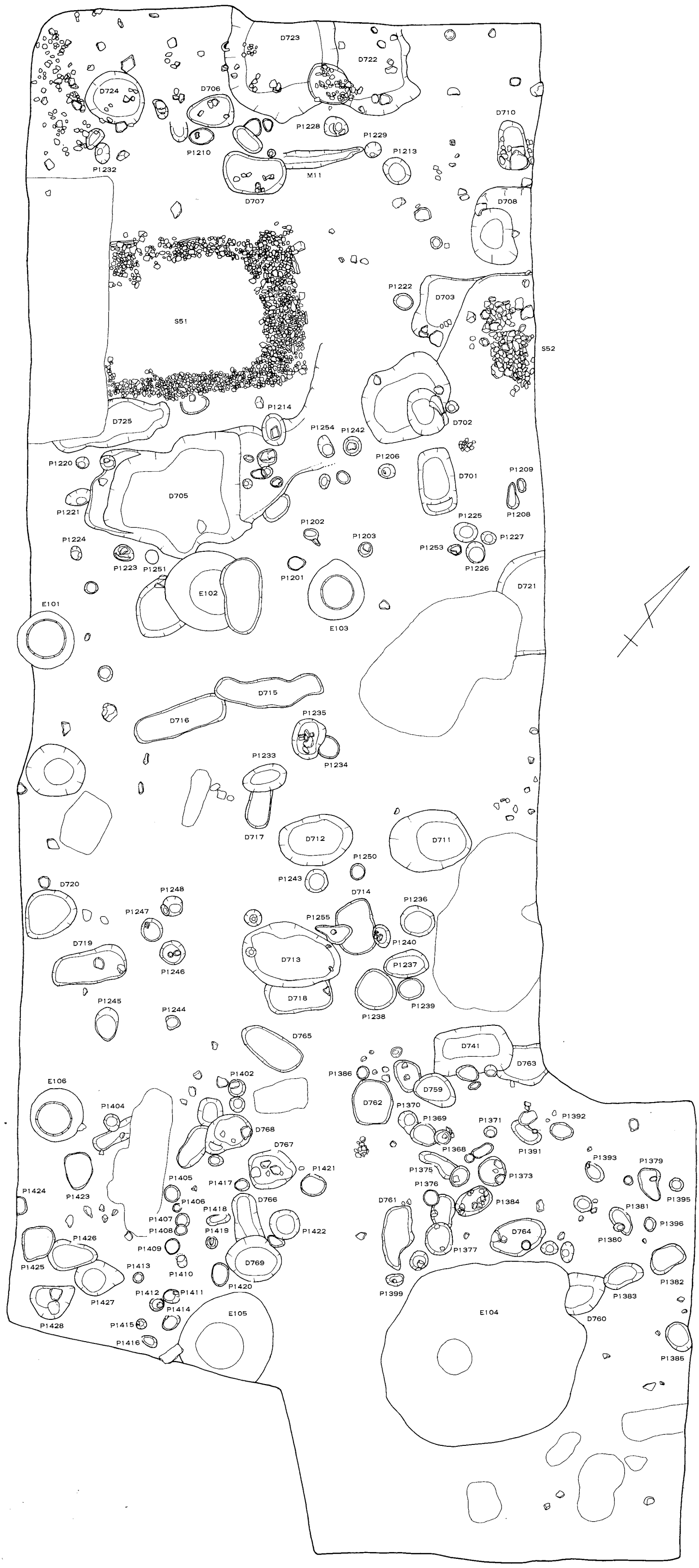

付図2. 第II面遺構平面図(1/100)

付図3．第Ⅲ面遺構平面図(1/100)

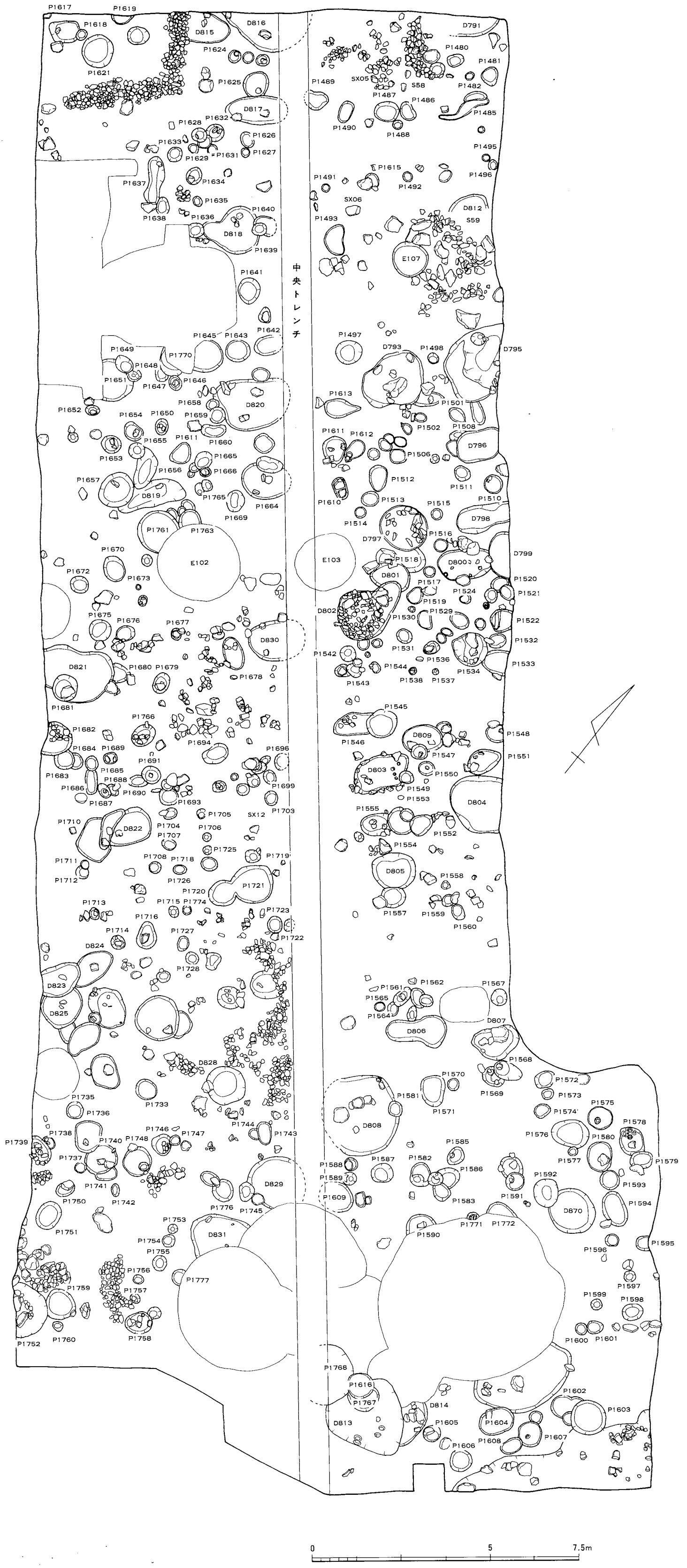

付図4. 第Ⅳ面遺構平面図(1/100)

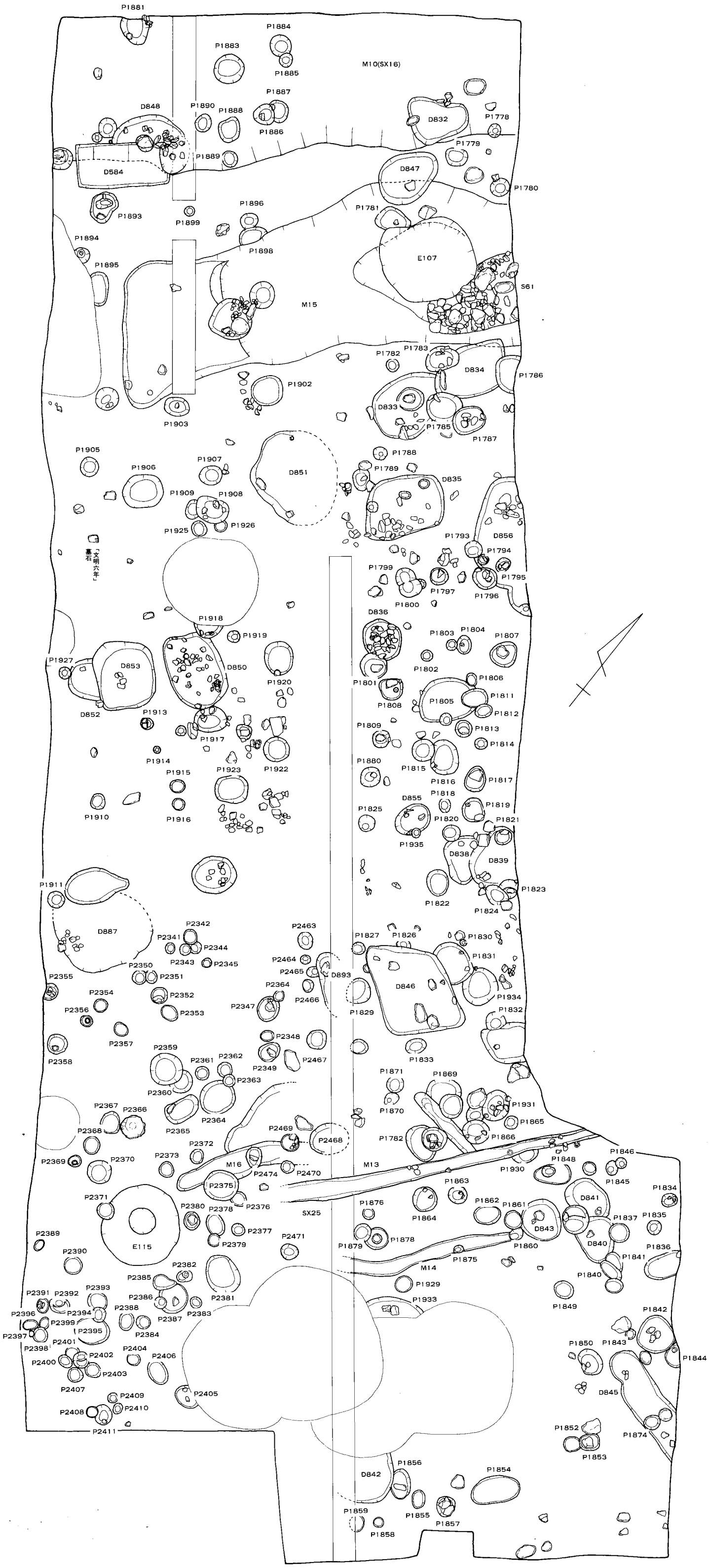

付図5. 第Ⅴ面遺構平面図(1/100)

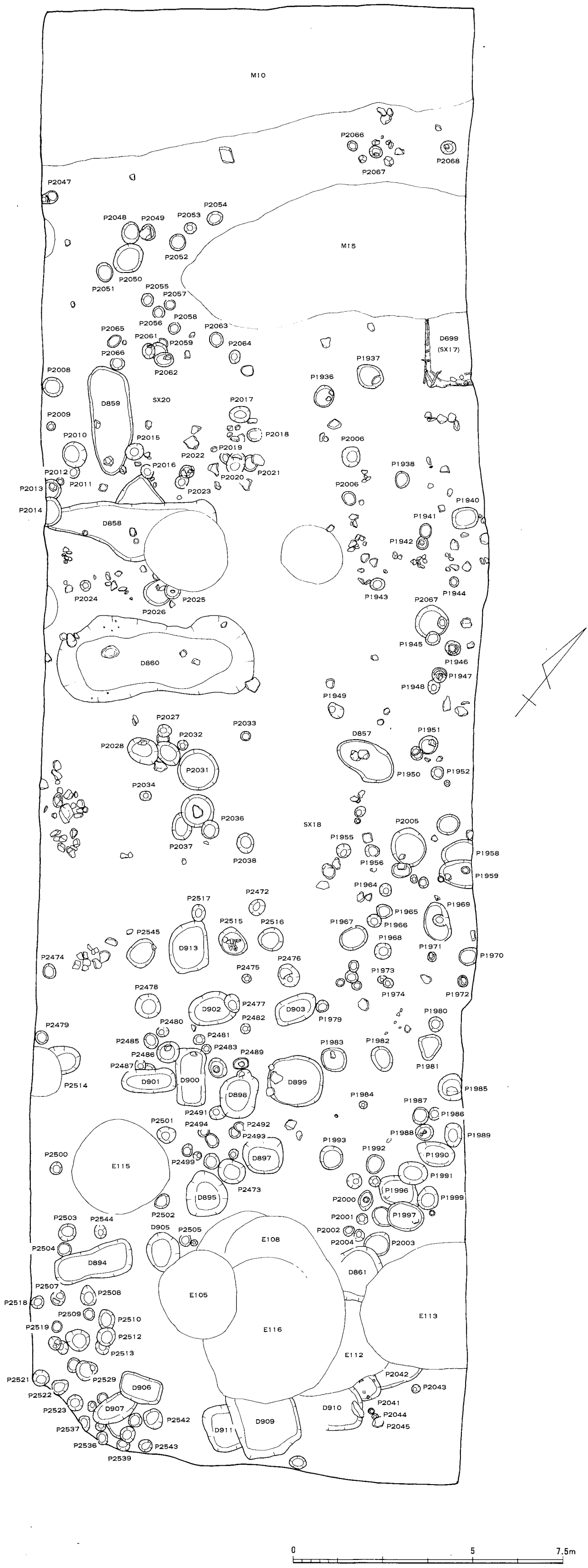

付図6. 第Ⅵ面遺構平面図(1/100)

付図7. 第Ⅶ面遺構平面図(1/100)

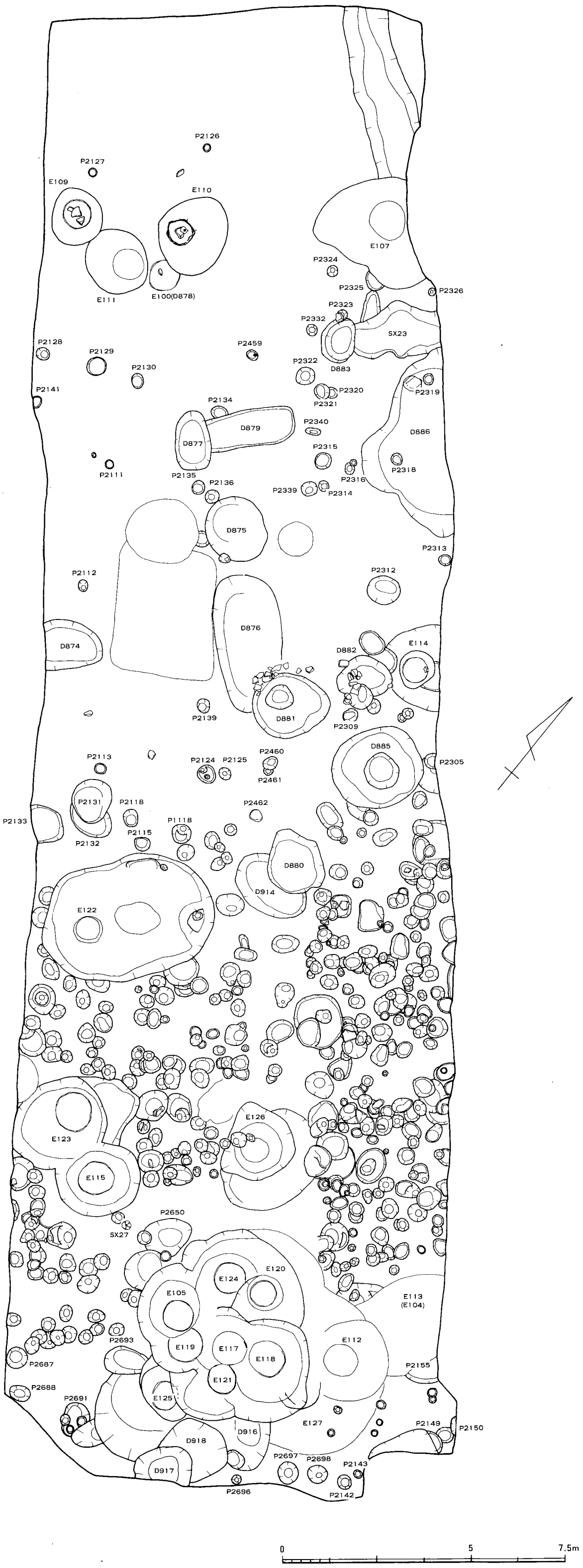

付表：博多駅築港線第３次調査検出遺構前後関係一覧

第 1 面	第 2 面	第 3 面	第 4 面	第 5 面	第 6 面	第 7 面
D702-D709		D793-D794	P1787-P1785-D834-D833	D699		D883-X23-D884
D704-E102-D726				P2014-D858		
P1233-D717					D870-D869	
D713-D718	P1325-D756					D880-D914
D759-D741-D763						
P1425-P1426-P1427	P1433	P1751				
D769-D766	P1446-P1445-D783-D782					P2648-P2650
P1383-D760		P1592-D810	P1840-P1841-D840-D841			
P1383-D760		P1594	P1836			
D723-D722	D727-D753-D728		M10			
D724	D749-D729-D757	P1621	M10			
D706	P1336-D750-D757		P1883-M10			
D761	D787-D779		M14			P2193-P2215-P2194
P1377	D779		M14			
D746	D786		M14			
	P1340-D752-D755					
	P1280-D744-D745				D698	
	D774-D775			D901-P2487-P2488		
	D785-D788	P1616-P1767-D813-D814		D910-P2041-P2042		
	D781-D780	P1604	P1854			
S51		P1639-P1640-D818			P2084	E110-E100
S51		P1649-P1648-P1651		D859		
		P1655-P1656-D819	P1906	D859		
		P1657-D819				
		D799-D800			D698	
		D802-D801-P1518			D698	
		P1618-D821-P1680	D853-D852	D860	D865	
		P1545-P1546				P2310-D882
		P1545-P1546			D871	D881-D876
		P1552-P1553-P1554-P1555				
		P1709-D822			D866-D857	P2131-P2132
		D823-D824				
		P1731-P1729-D826				
		D823-D825-P1730				
		P1736-P1740				
		P1579-P1578				
		D817	P1886-P1887-M10			
			P1885-P1884-M10			
			D832-M10			
			D854-D848-M10			
			P1881-M10			
			D847-M15			
S51			P1901-M15		P2085	E110-E100
			E107-S61-M15			
			P1786-D834-D833			
			P1783-D834-D833			D883-X23-D884
			D839-D838			
			P1918-D850	D860		D881-D876
			D846-P1831-P1934	P1969		
			P2359-P2360			
			P1838-D840-D841			
			P1923	P2031		
			D855	D857		
			P2364	D900		
			P2395	D894		
S51				P2015-D859		
				P1960-P1959-P1958		
				P2477-D902		
				P2486-D900		
				D861-P2003		
				D909-D911		D917-D918-D916
				D906-D907-P2538		
				P2036-P2037	D862	
S51					D863	E109-E111-E100
S51					D864	E111-E100
E104	E112					E118-E121-E127
E105						E117-E118-E121-E127
E105						E117-E119-E121-E125
						D877-D879-P2134

□ 本報告中で触れた遺構

付図8 調査区西壁土層実測図(1/80)

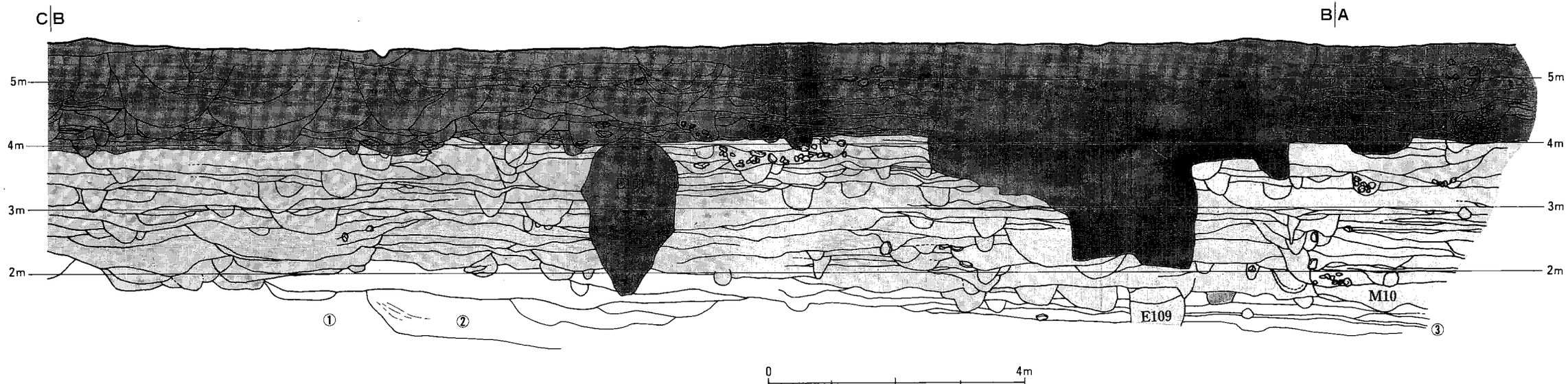

① 黄白色砂層(博多濱砂丘上面)
② 博多濱前面自然堆積砂層
③ 黒褐色腐植泥土層

近世以降の包含層および現代の攪乱層
中世の包含層
古代の包含層および古代末以前の堆積土