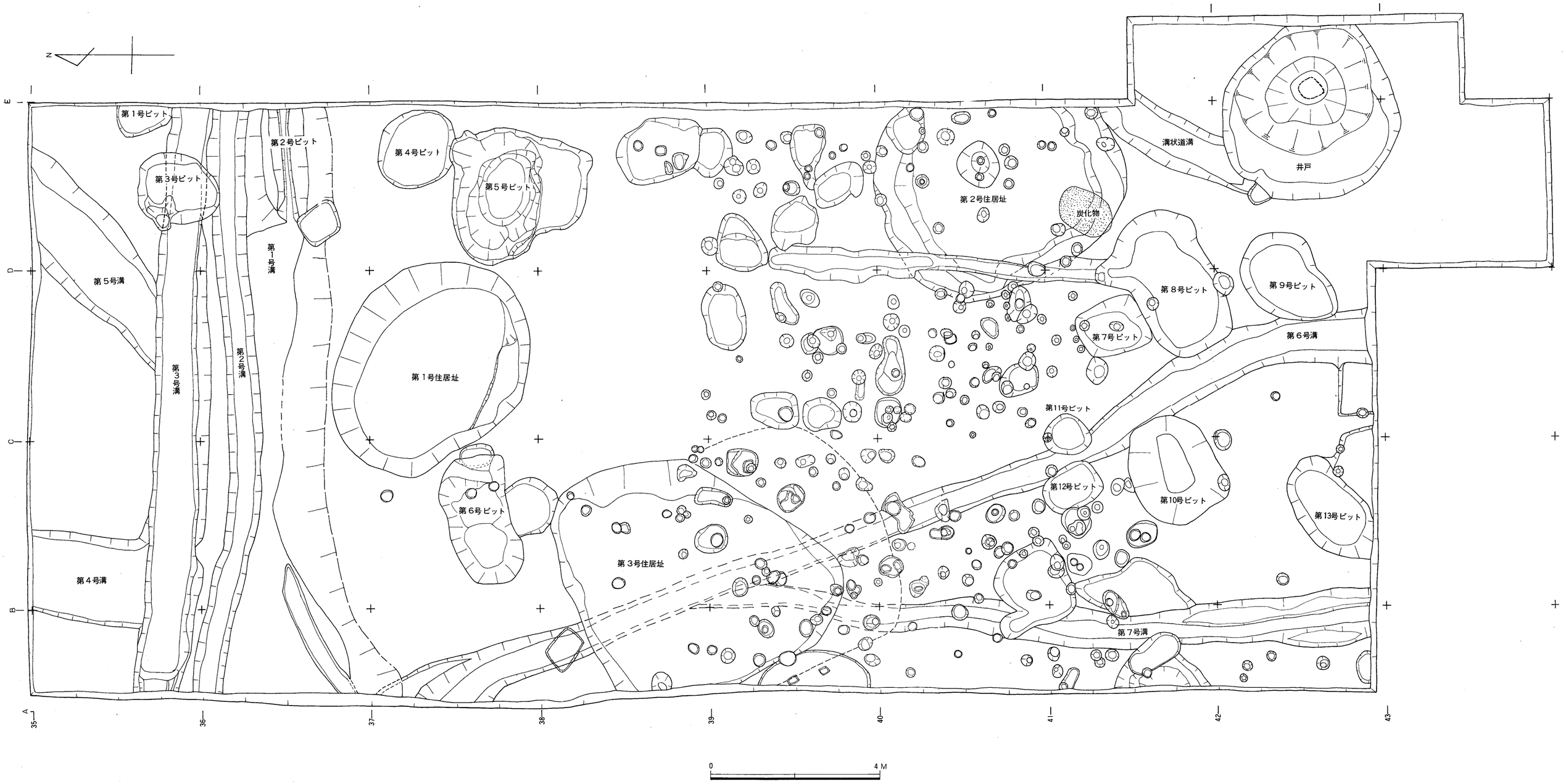

付図　1　五十川高木遺跡A地点遺構実測図（縮尺 1/60）

福岡市

八田7/144

0 400M

付図3　名子地区環境地形図（縮尺1／10,000）

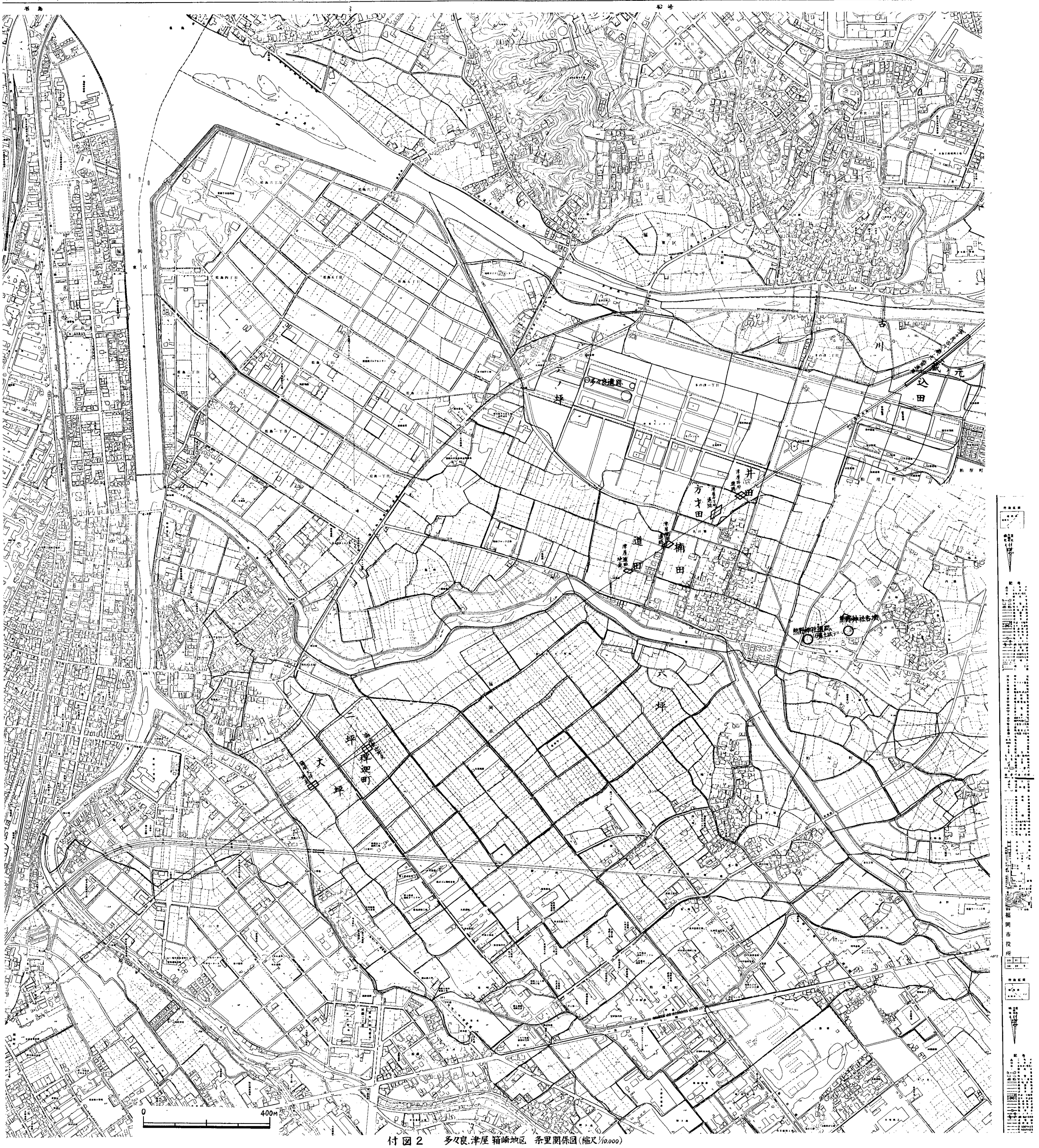

付図２　多々良.津屋 箱崎地区　条里関係図(縮尺1/10,000)

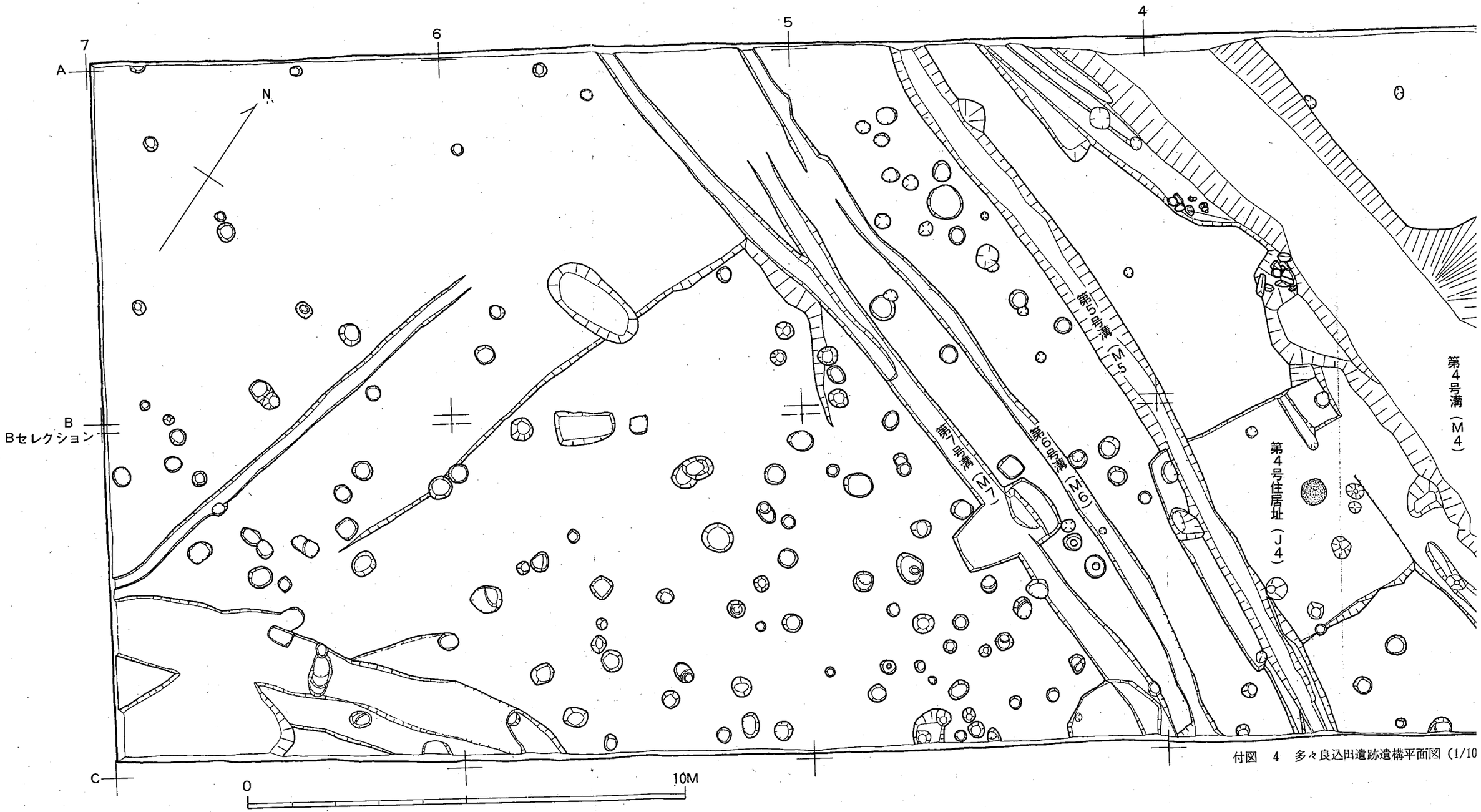

付図　4　多々良込田遺跡遺構平面図（1/10

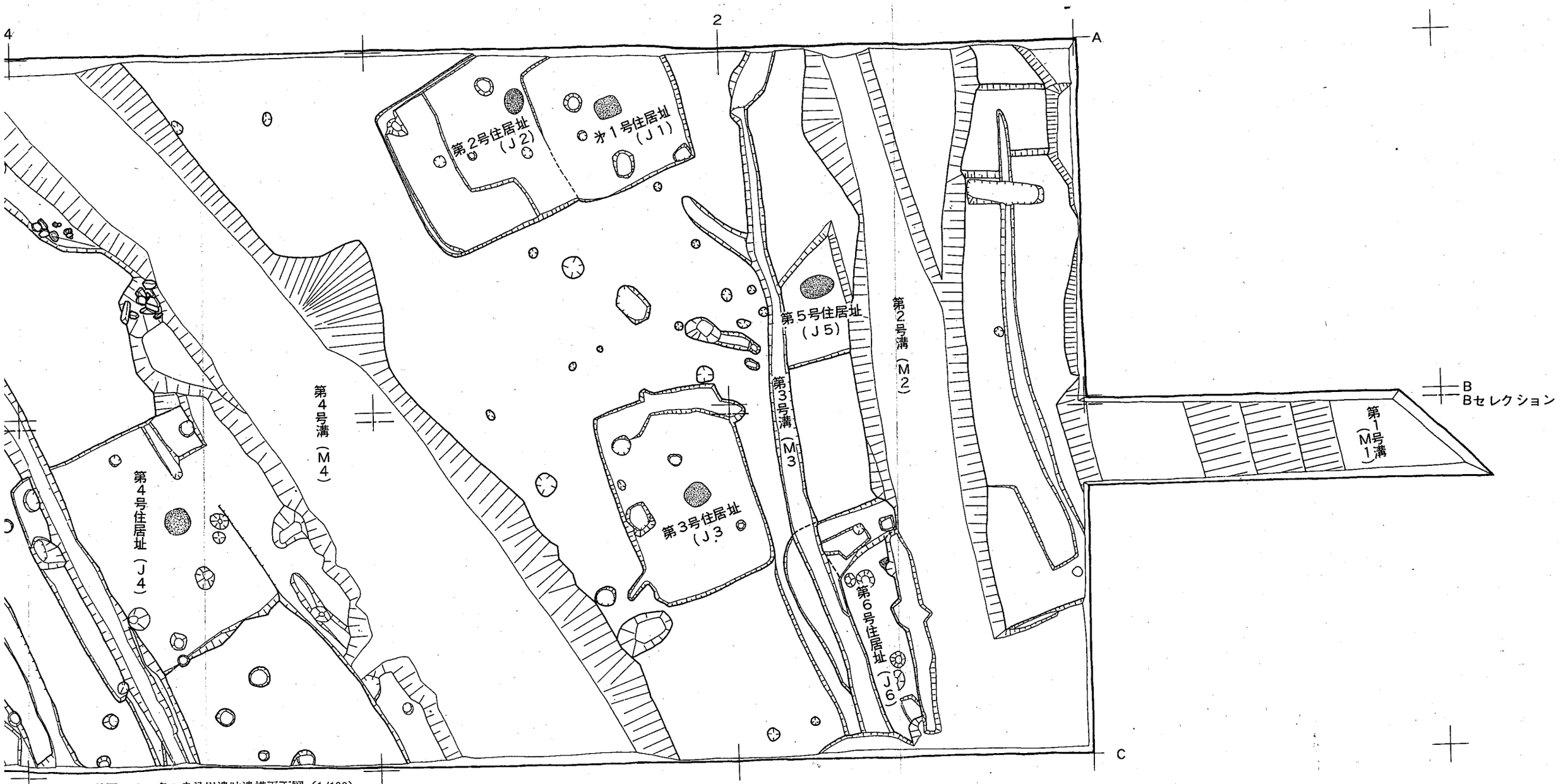

付図　4　多々良込田遺跡遺構平面図（1/100）