伊場遺跡発掘調査報告書　第5冊　別冊

伊場遺跡遺物編3

別　冊　図　版

1982

浜松市教育委員会

別冊図版第Ⅰ　環濠内弥生土器出土状態(A10区)

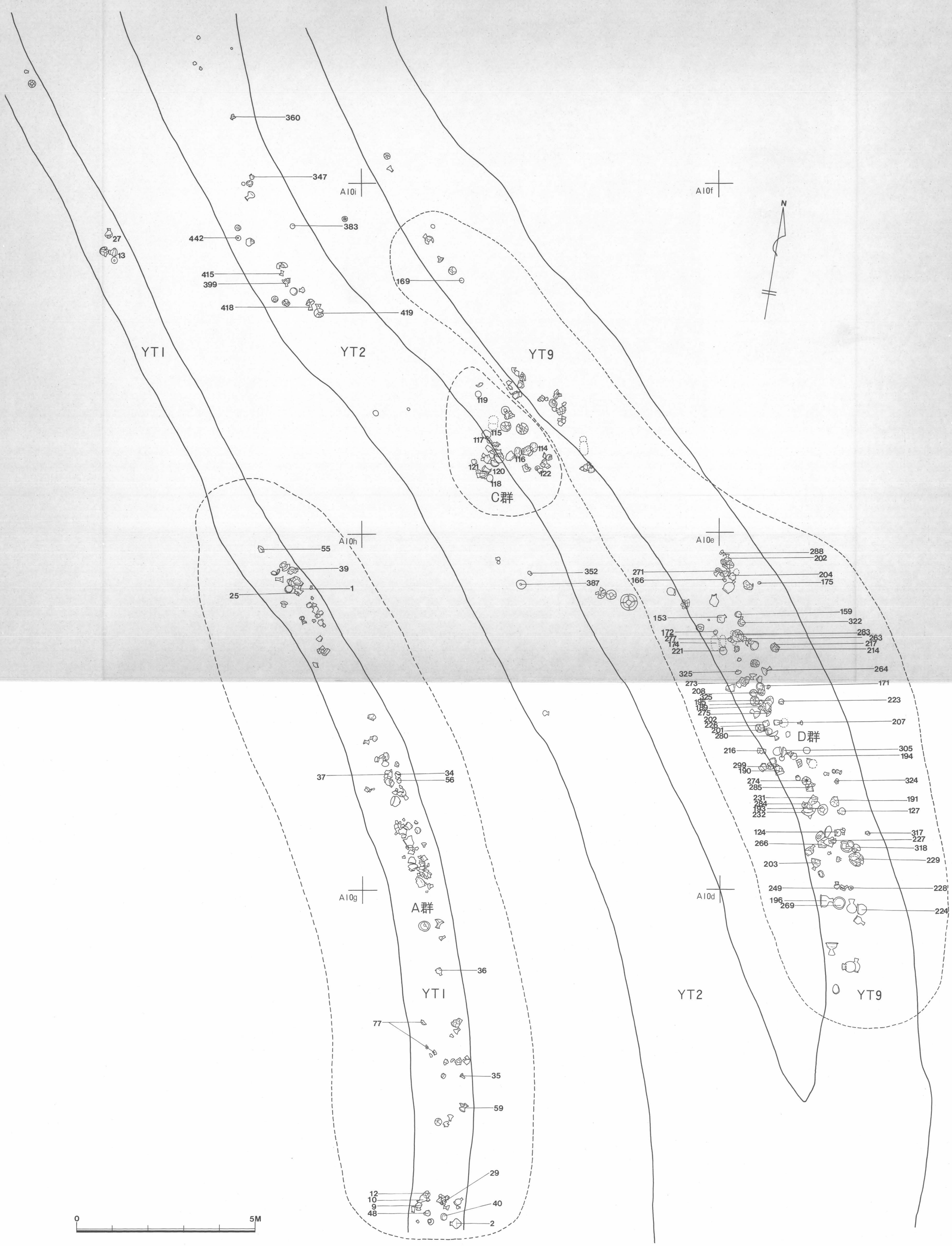

別冊図版第 2　環濠内弥生土器出土状態(A13区)



別冊図版第３　環濠内下層（Ｄ層）弥生土器出土分布図（Ｂ13区・Ｃ13区）

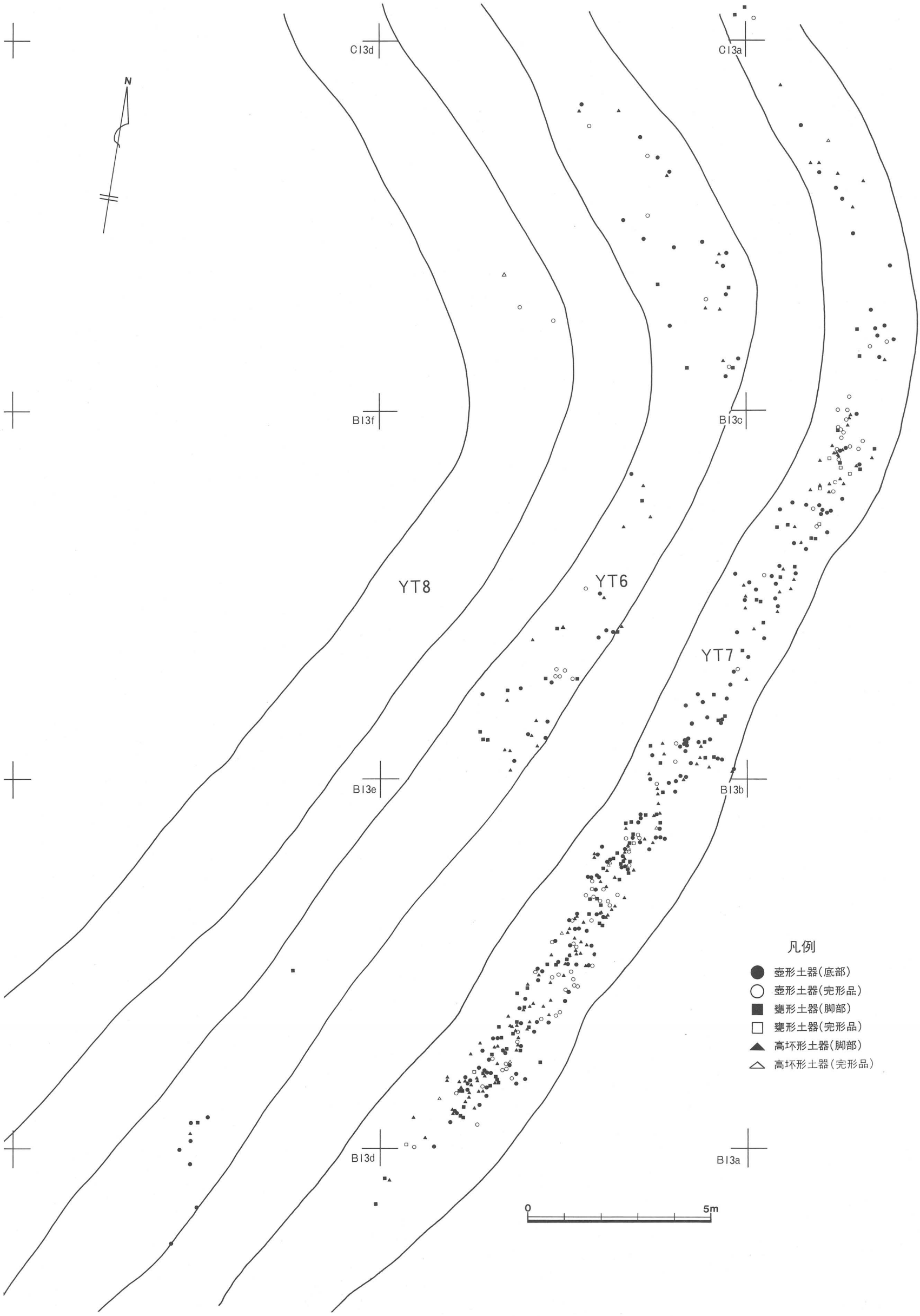

別冊図版第4　環濠内中・上層(C層)弥生土器出土分布図(B13区・C13区)

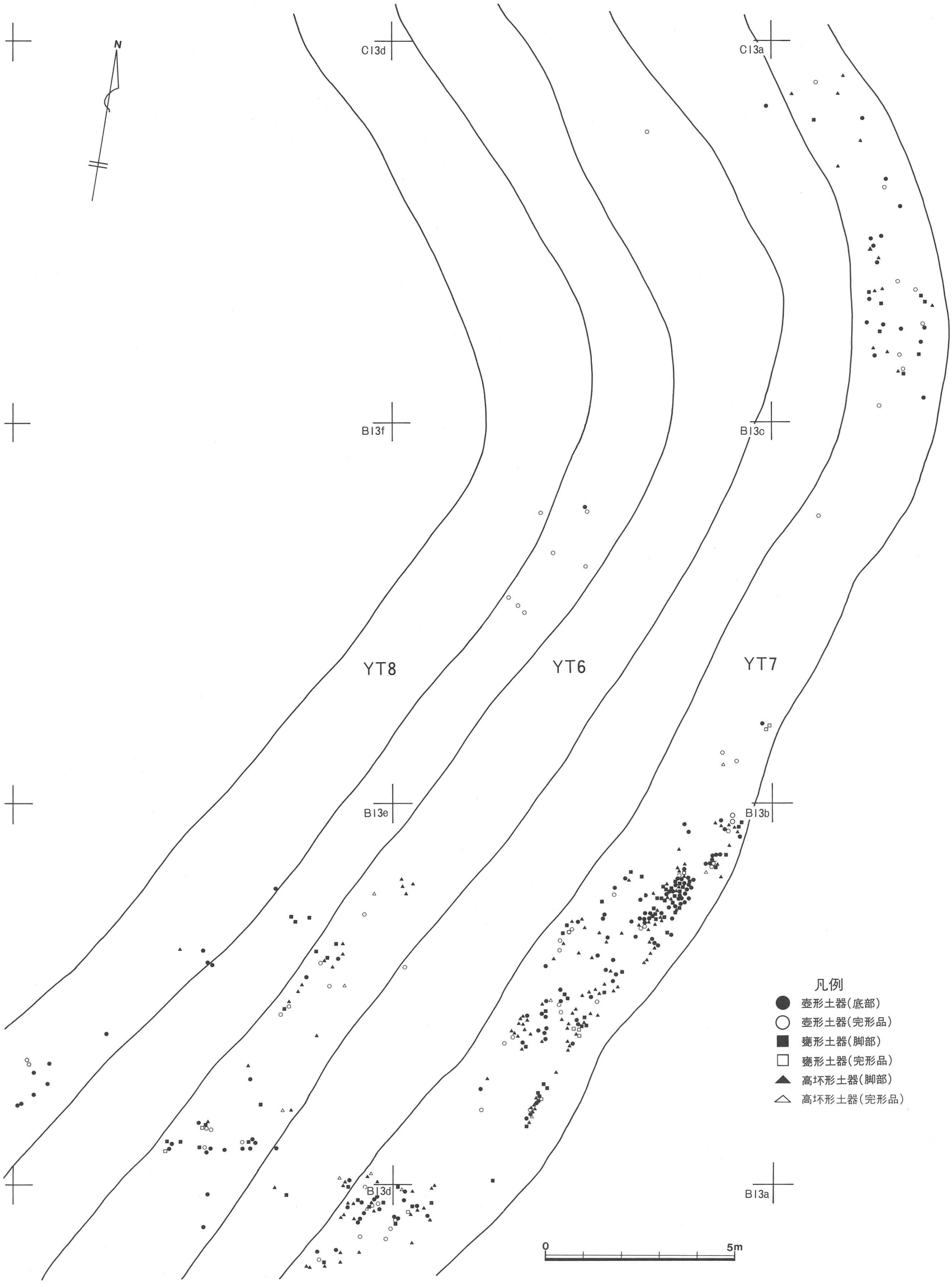

別冊図版第５　A群（A10区YTⅠ）出土弥生土器実測図(1)



別冊図版第6　A群(A10区YTⅠ)出土弥生土器実測図(2)



別冊図版第７　A群(A10区YTⅠ)出土弥生土器実測図(3)

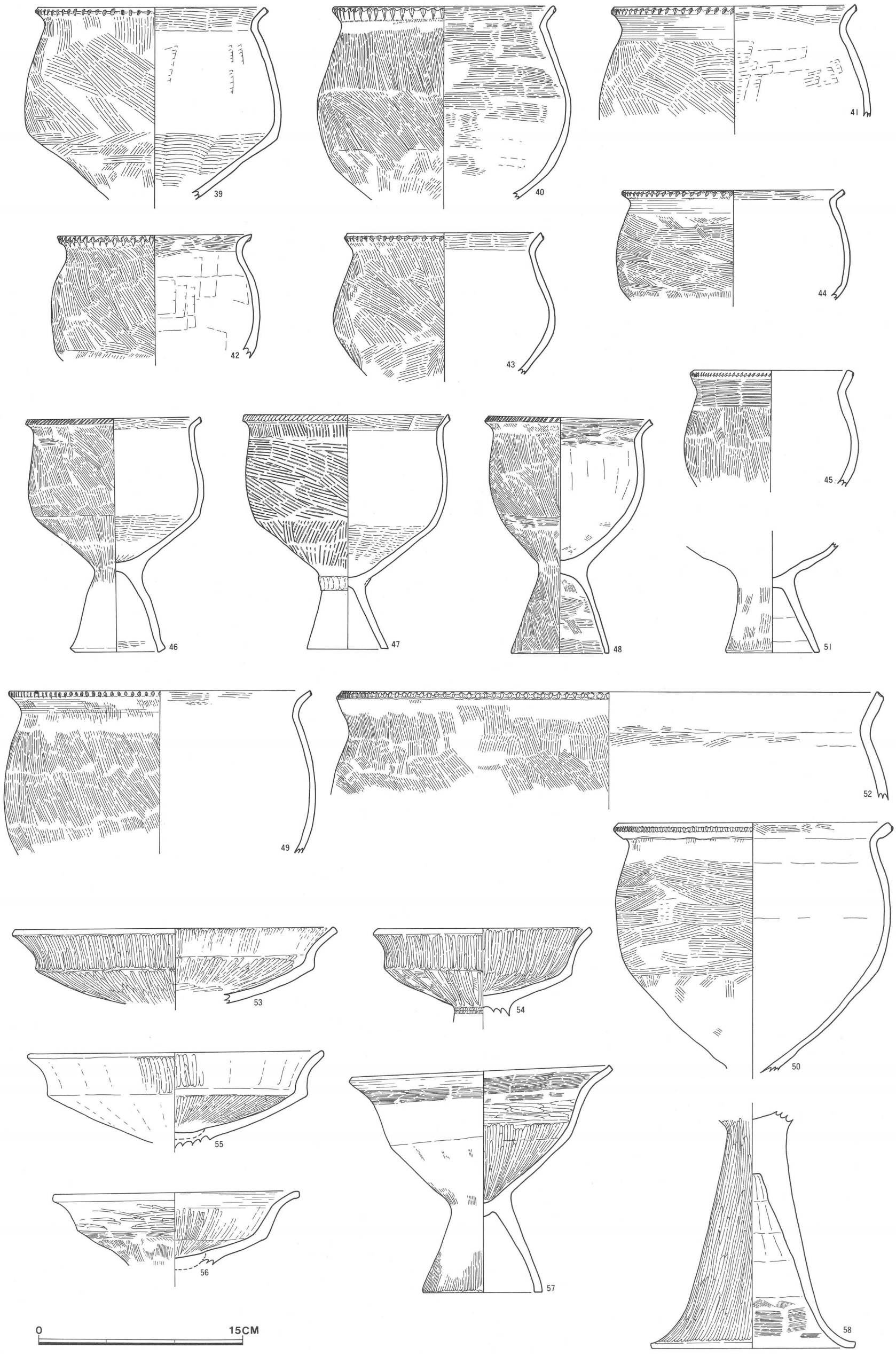

別冊図版第８　A群（A10区YTⅠ）出土弥生土器実測図(4)



別冊図版第 9　B群(B10区・B11区YT I)出土弥生土器実測図(1)



別冊図版第10　B群(B10区・B11区YT1)(101～113)：(2)とC群(A10区YT2東縁)(114・117)出土弥生土器 実測図(1)



別冊図版第11　C群(A10区YT 2 東縁)(115・116, 118～122)：(2)とD群(A10区YT 9 西縁)(123～128)出土弥生土器 実測図(1)



別冊図版第12　D群(A10区YT 9 西縁)出土弥生土器実測図(2)



別冊図版第13　D群(A10区YT 9 西縁)出土弥生土器実測図(3)

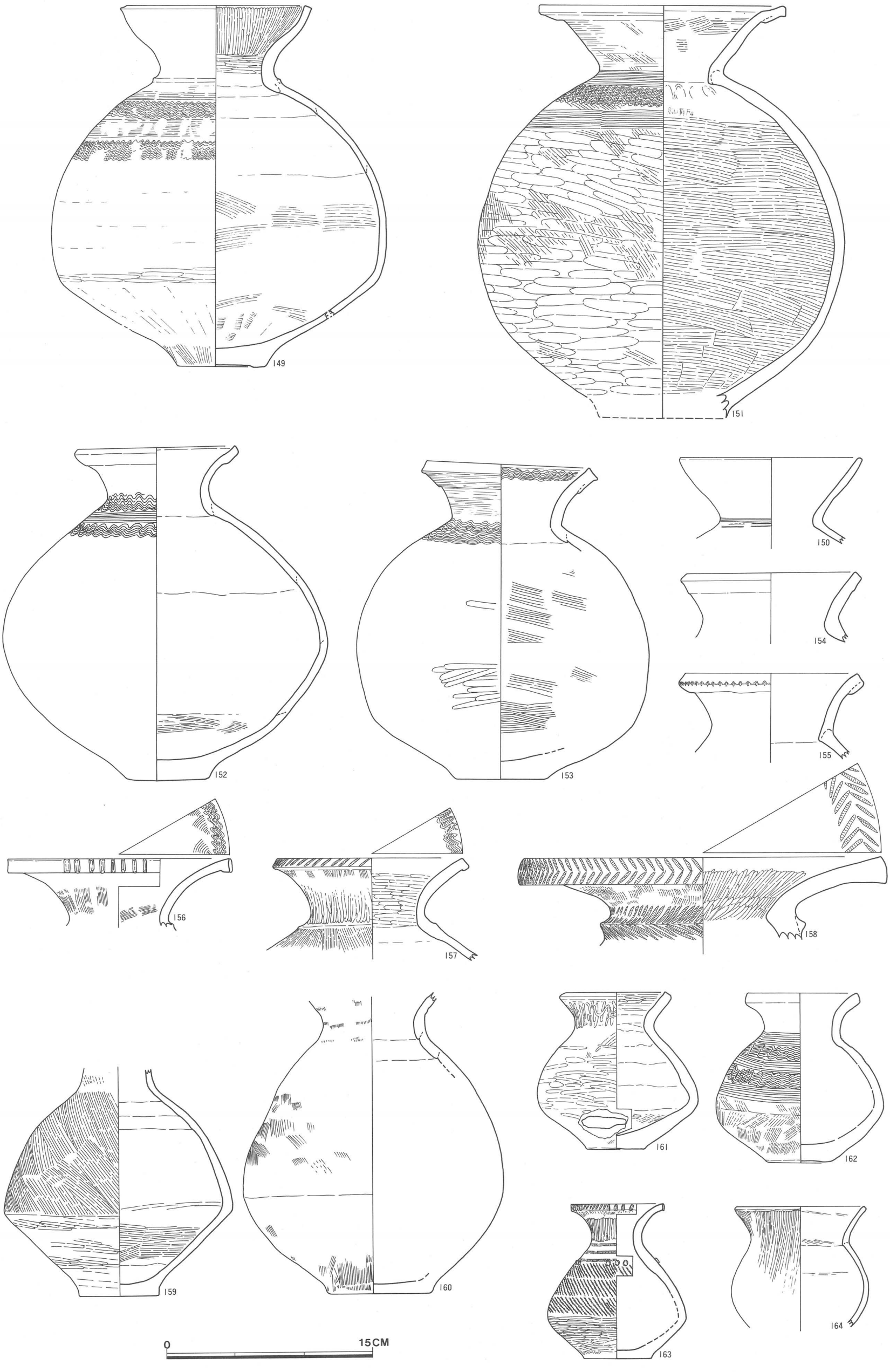

別冊図版第14　D群(A10区YT 9 西縁)出土弥生土器実測図(4)

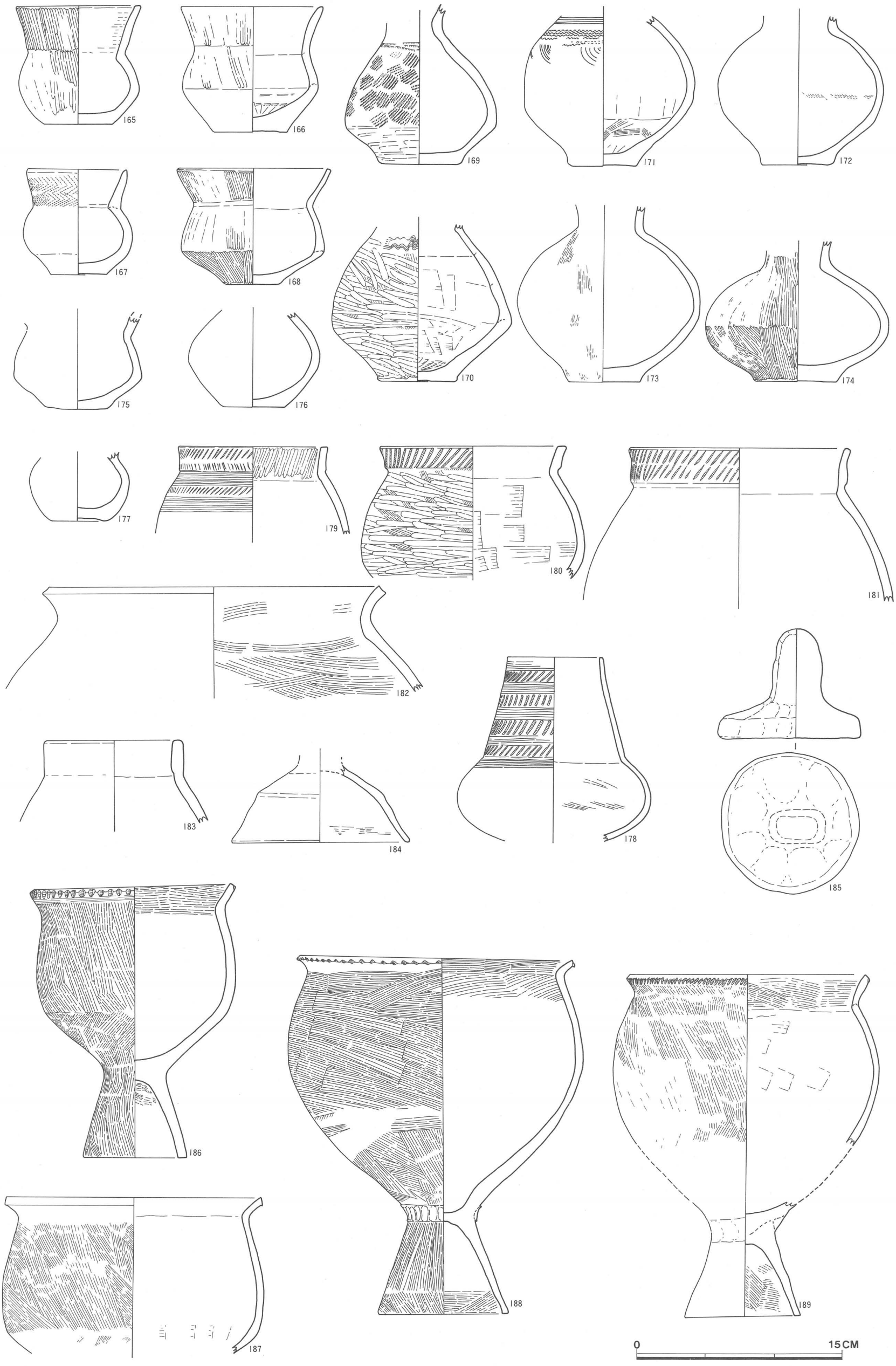

別冊図版第15　D群(A10区YT 9 西縁)出土弥生土器実測図(5)



別冊図版第16　D群（A10区YT 9 西縁）出土弥生土器実測図(6)

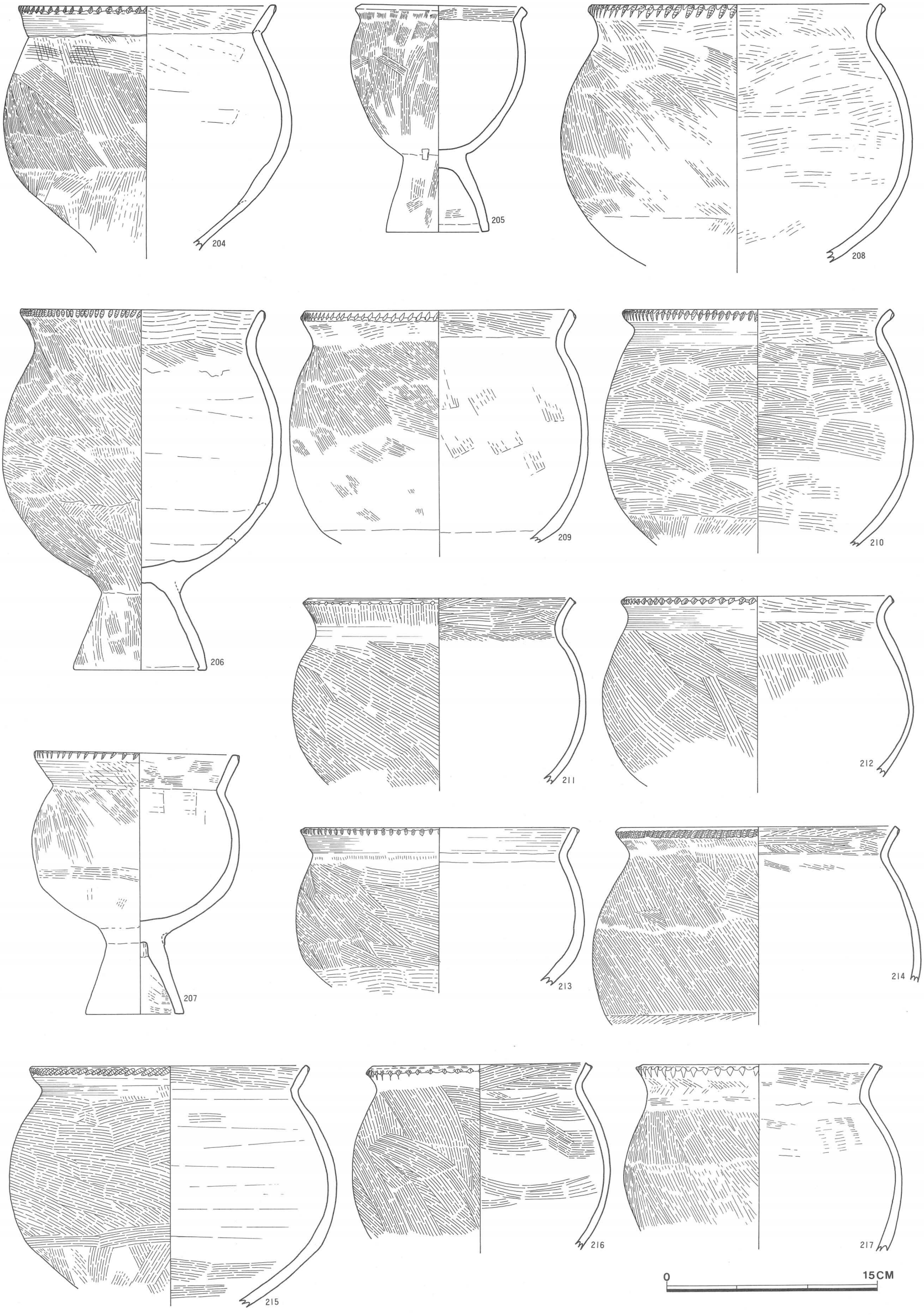

別冊図版第17　D群(A10区YT 9 西縁)出土弥生土器実測図(7)



別冊図版第18　D群(A10区YT 9 西縁)出土弥生土器実測図(8)



別冊図版第19　D群(A10区YT 9 西縁)出土弥生土器実測図(9)

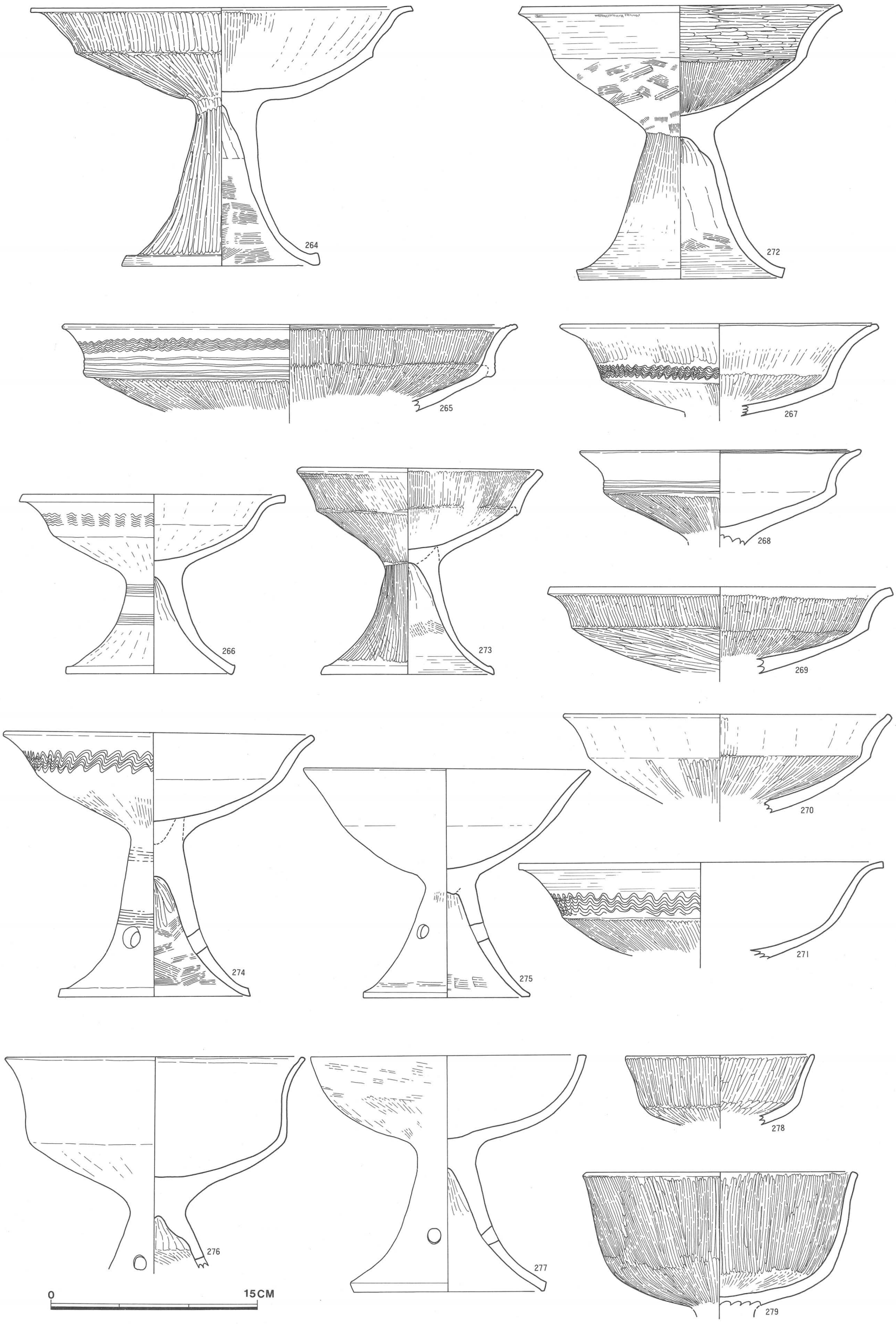

別冊図版第20　D群（A10区YT 9 西縁）出土弥生土器実測図(10)



別冊図版第21　D群（A10区YT 9 西縁）出土弥生土器実測図(11)



別冊図版第22　D群(A10区YT 9 西縁)(309～327)：(12)とA10区・B10区YT 2 (329～332) 出土弥生土器実測図(1)

別冊図版第23　A10区・B10区YT２出土弥生土器実測図(2)



別冊図版第24　A10区・B10区YT２出土弥生土器実測図(3)



別冊図版第25　A10区・B10区YT２出土弥生土器実測図(4)



別冊図版第26　A10区・B10区YT２出土弥生土器実測図(5)



別冊図版第27　A10区・B10区YT 2 出土弥生土器実測図(6)

別冊図版第28　A10区・B10区YT 2（431～448）：(7)とB10区YT 9（449・450），B10区YT 9 西縁（451～455）出土弥生土器実測図



別冊図版第29　B10区YT９西縁(456～463)とA10区・B10区・B11区環濠上面(464～483)出土弥生土器実測図



別冊図版第30　C10区・C11区・D11区・D12区YT I 出土弥生土器実測図(1)



別冊図版第31　C10区・C11区・D11区・D12区YT I 出土弥生土器実測図(2)



別冊図版第32　C10区・C11区・D11区・D12区YT1（516～522）：(3)と同区YT2（526～535）出土弥生土器実測図



別冊図版第33　C10区・C11区・D11区・D12区YT 9（538～540）と同区その他遺構（541～552），及び
C12区・C13区YT 7（553・554），同区YT 6（555～558）出土弥生土器実測図

別冊図版第34　C12区・C13区出土弥生土器(559～569)とB12区・B13区YT７下層出土弥生土器(570～574)実測図(1)

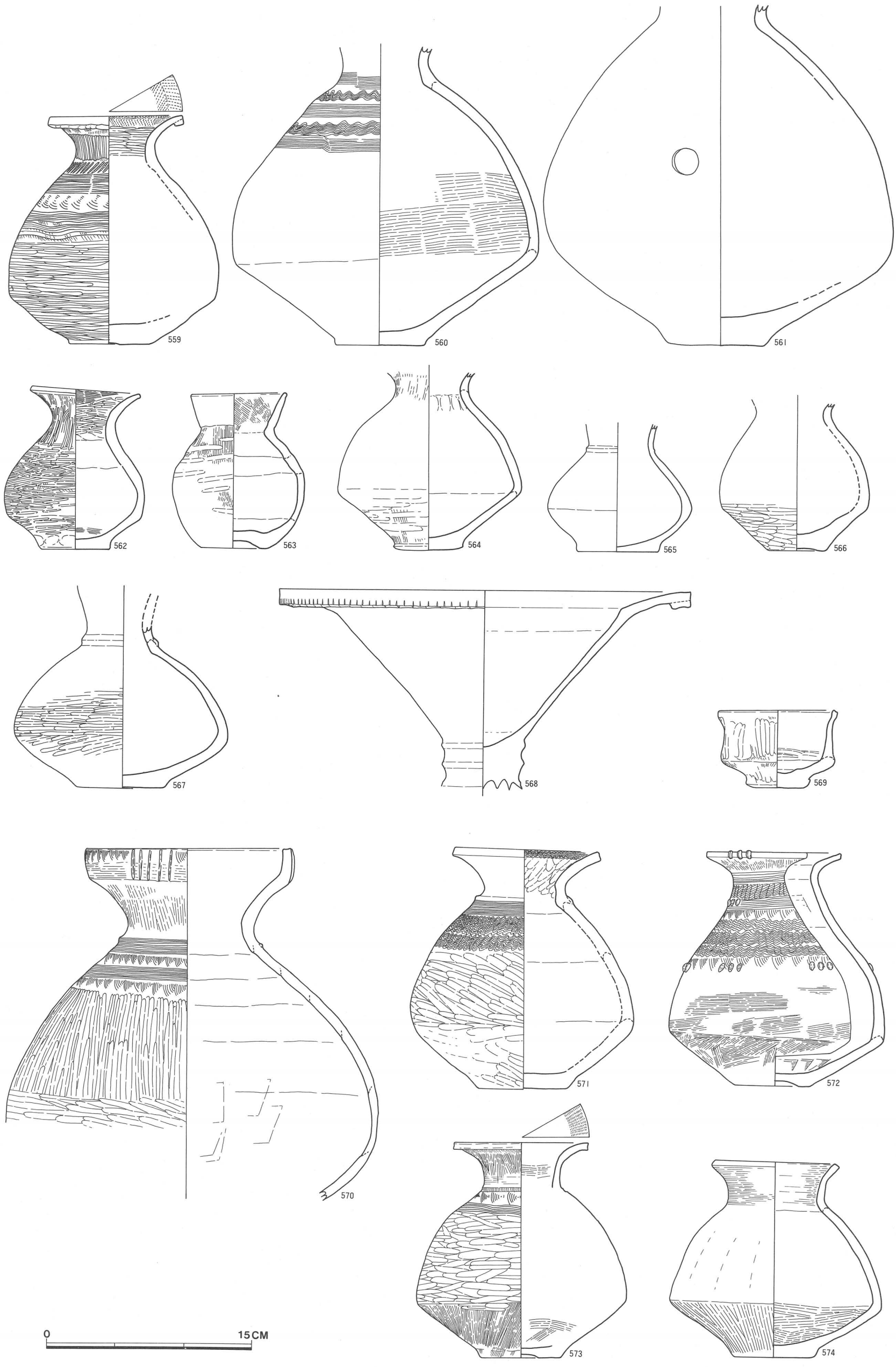

別冊図版第35　B12区・B13区YT７下層出土弥生土器実測図(2)



別冊図版第36　B12区・B13区YT７下層出土弥生土器実測図(3)



別冊図版第37　B12区・B13区YT７下層出土弥生土器実測図(4)

別冊図版第38　B12区・B13区YT７中・上層出土弥生土器実測図(1)



別冊図版第39　B12区・B13区YT７中・上層(649～658)：(2)と同区YT７(659～663)出土弥生土器実測図(1)

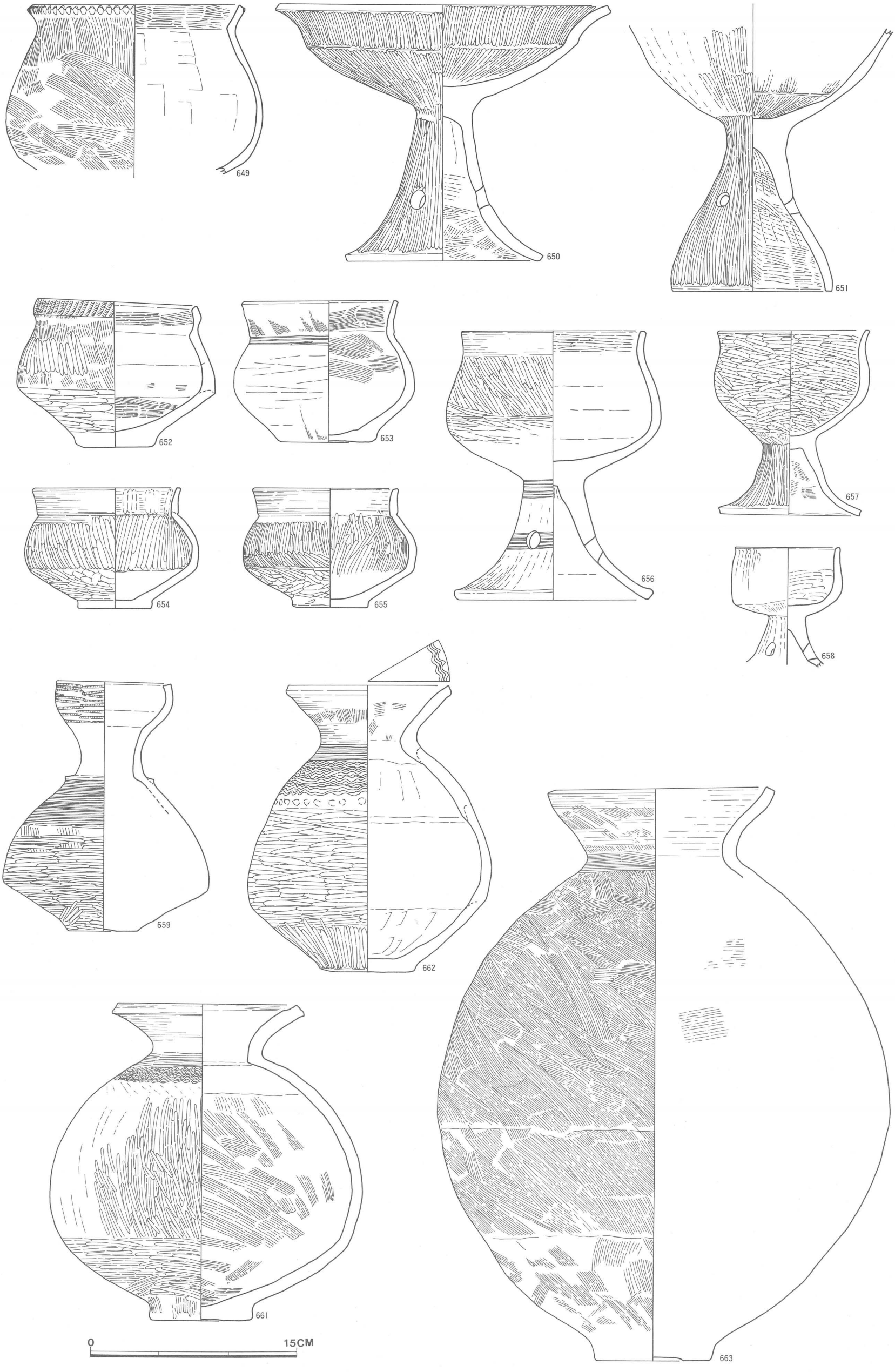

別冊図版第40　B12区・B13区YT７出土弥生土器実測図(2)



別冊図版第41　B12区・B13区YT７出土弥生土器実測図(3)

別冊図版第42　B12区・B13区YT 7 (694～702)：(4)と同区YT 6 下層(703～705)，YT 6 中・上層(706～712) 出土弥生土器実測図



別冊図版第43　B12区・B13区YT６中・上層(713～716)と同区YT６(717～720)，及びYT８(721～730)出土弥生土器実測図

別冊図版第44　A13区YT７出土弥生土器実測図(1)



別冊図版第45　A13区YT７出土弥生土器実測図(2)

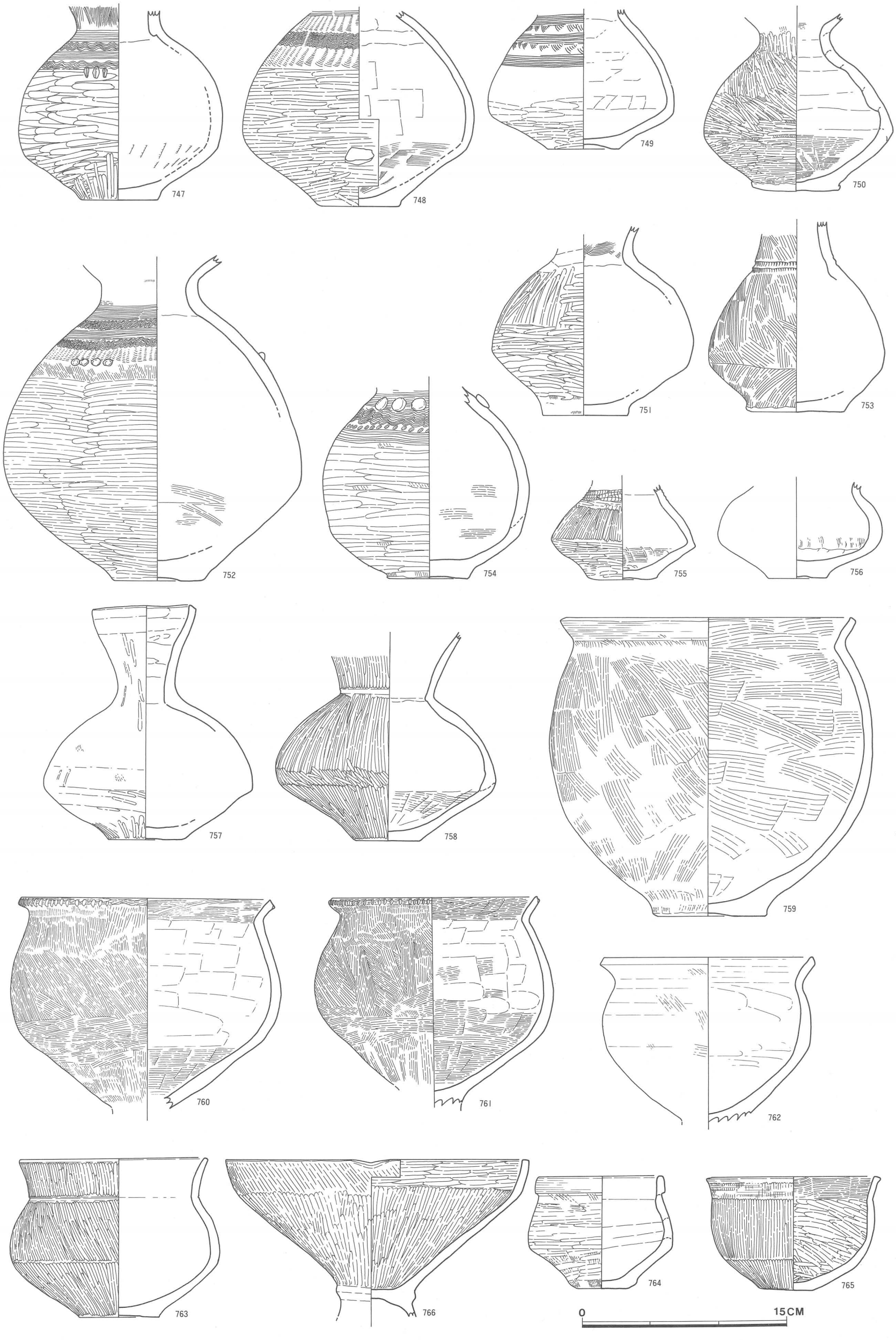

別冊図版第46　A13区YT 7（767～770）：(3)と同区YT 6（771～783）出土弥生土器実測図(1)



別冊図版第47　A13区YT 6（784～786）：(2)とB13区・A13区環濠外下層（788～804）出土弥生土器実測図(1)

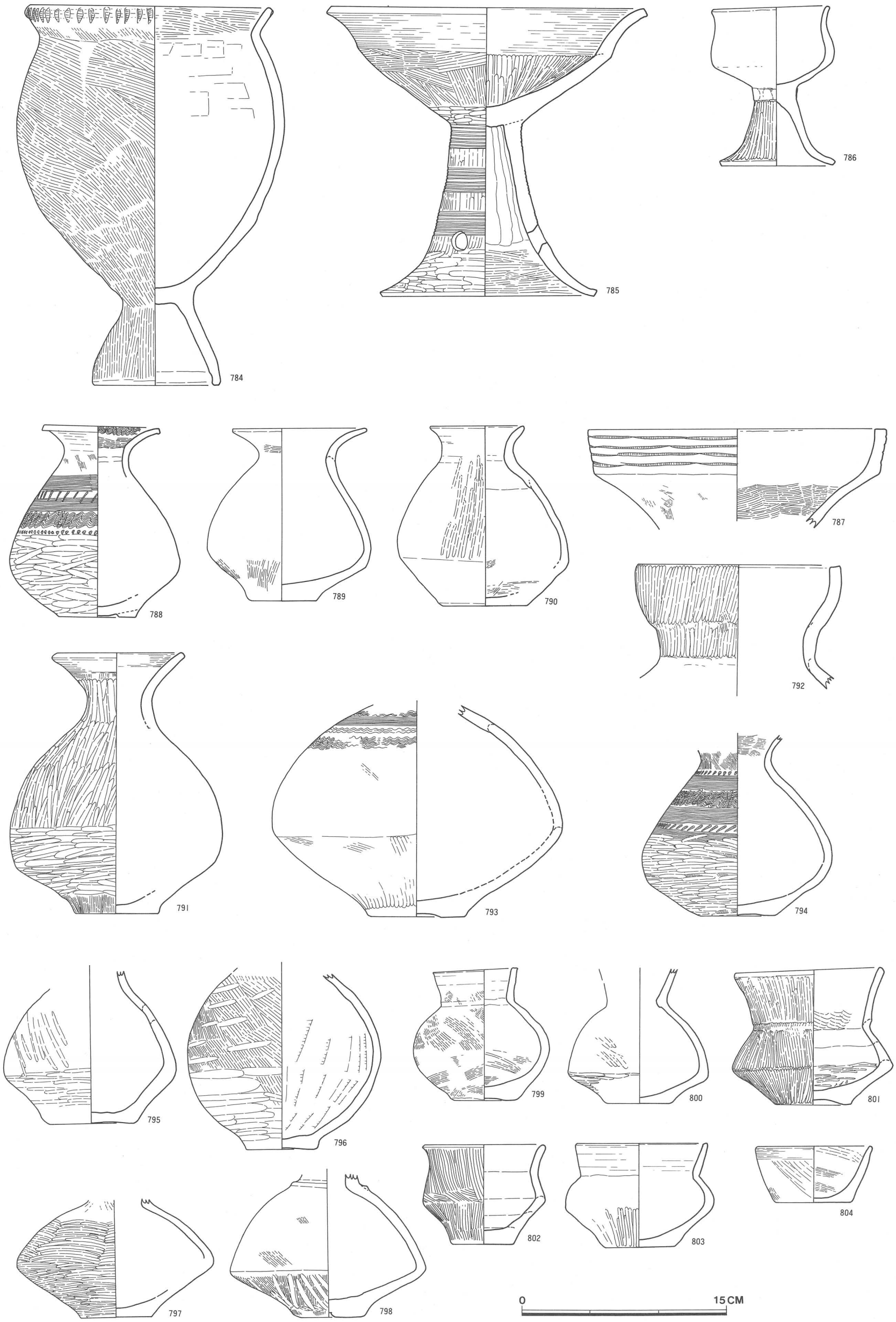

別冊図版第48　B13区・A13区環濠外下層(805～810)：(2)と同区環濠外中層(811～818)出土弥生土器実測図(1)



別冊図版第49　B13区・A13区環濠外中層出土弥生土器実測図(2)



別冊図版第50　B13区・A13区環濠外上層出土弥生土器実測図(1)



別冊図版第51　B13区・A13区環濠外上層(862～875)：(2)と同区その他遺構(876～884)出土弥生土器実測図



別冊図版第52　B13区・A13区・その他地区出土弥生土器実測図

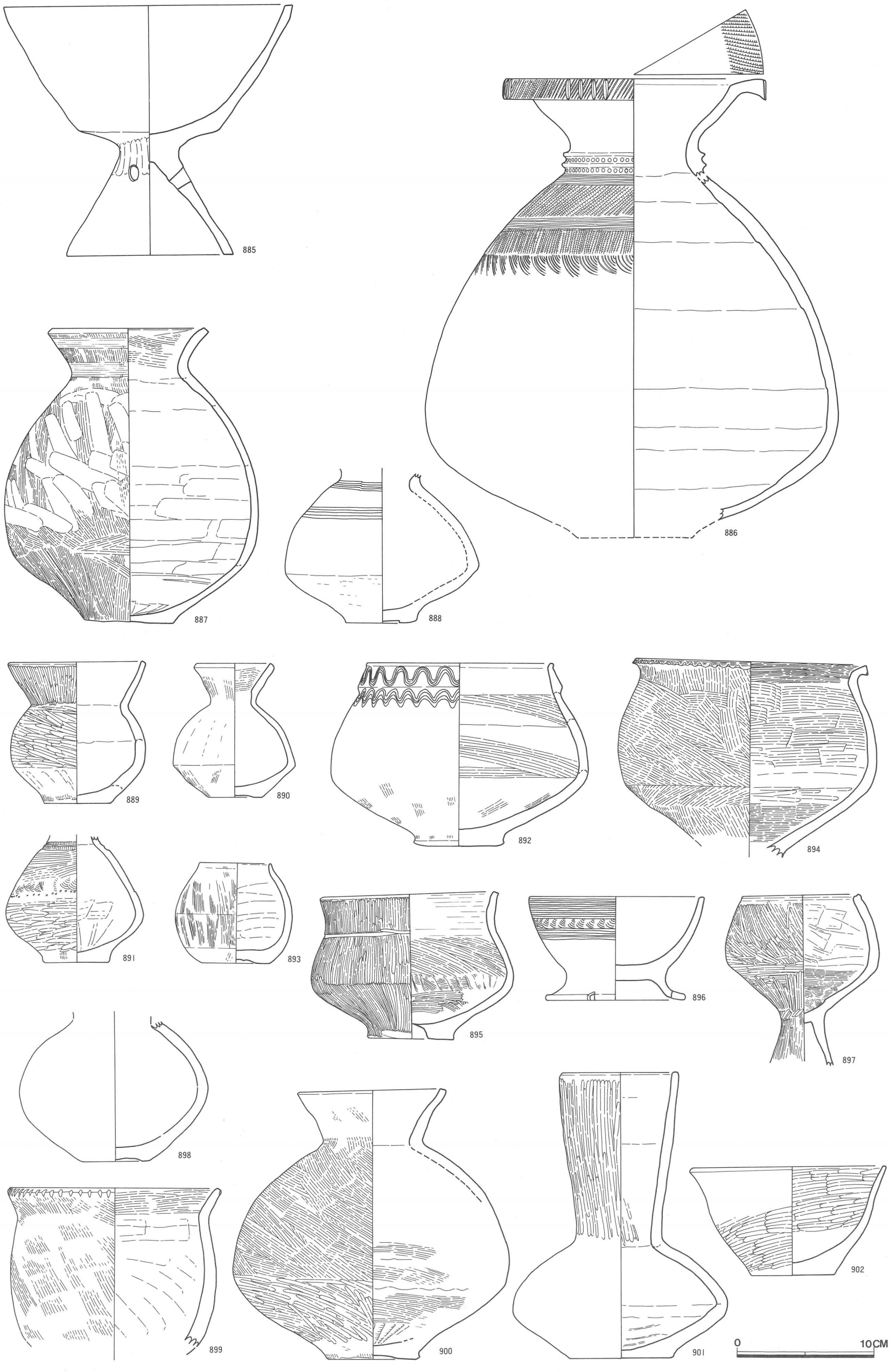

別冊図版第53　X12区・X13区出土弥生土器(903～913)と第1次調査出土弥生土器(914・915)実測図(1)



別冊図版第54　第Ⅰ次調査出土弥生土器実測図(2)



別冊図版第55　第Ⅰ次調査出土弥生土器(933～938)：(3)と出土地不明弥生土器(940～944) 実測図(1)

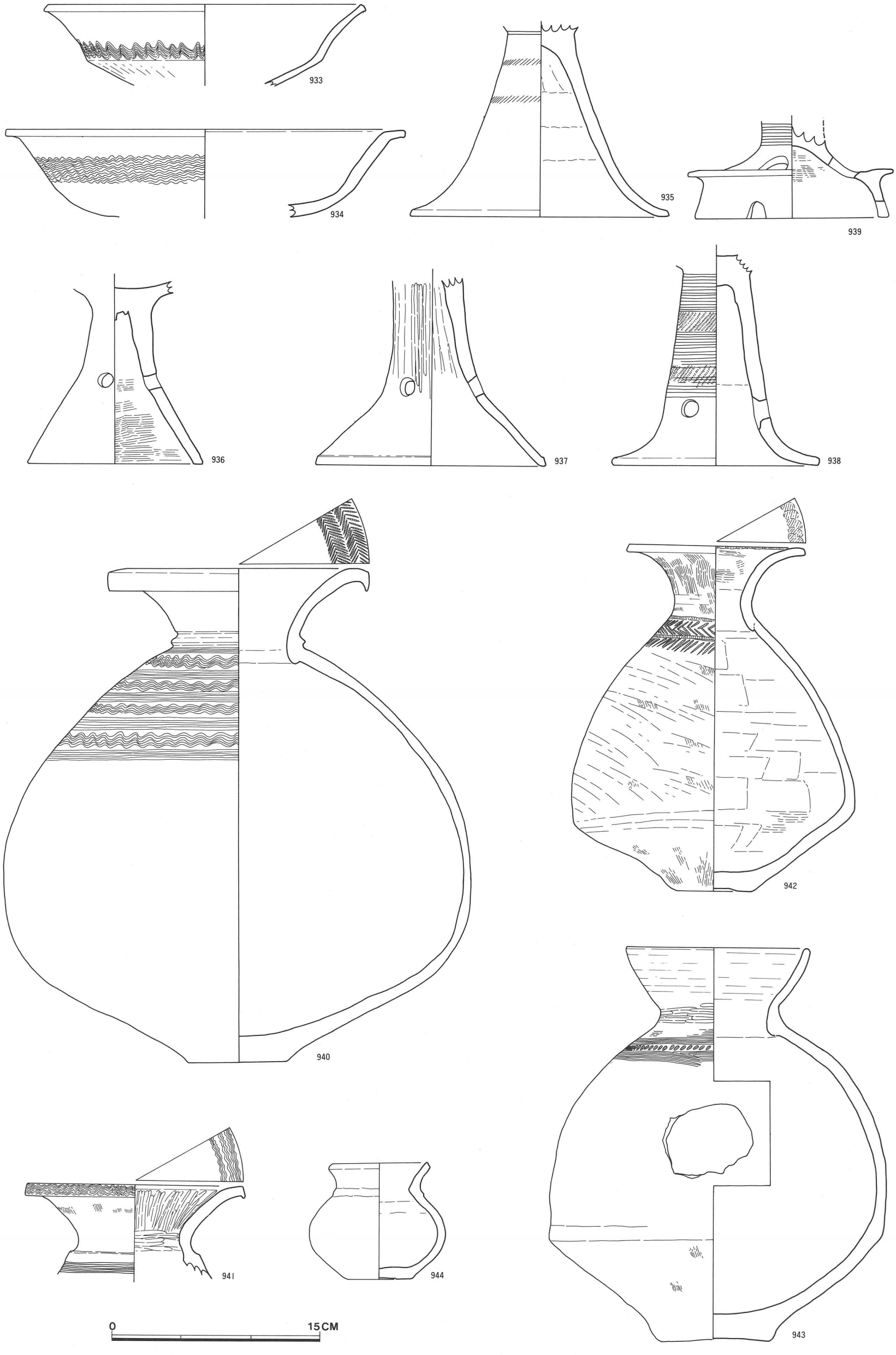

別冊図版第56　出土地不明弥生土器実測図(2)

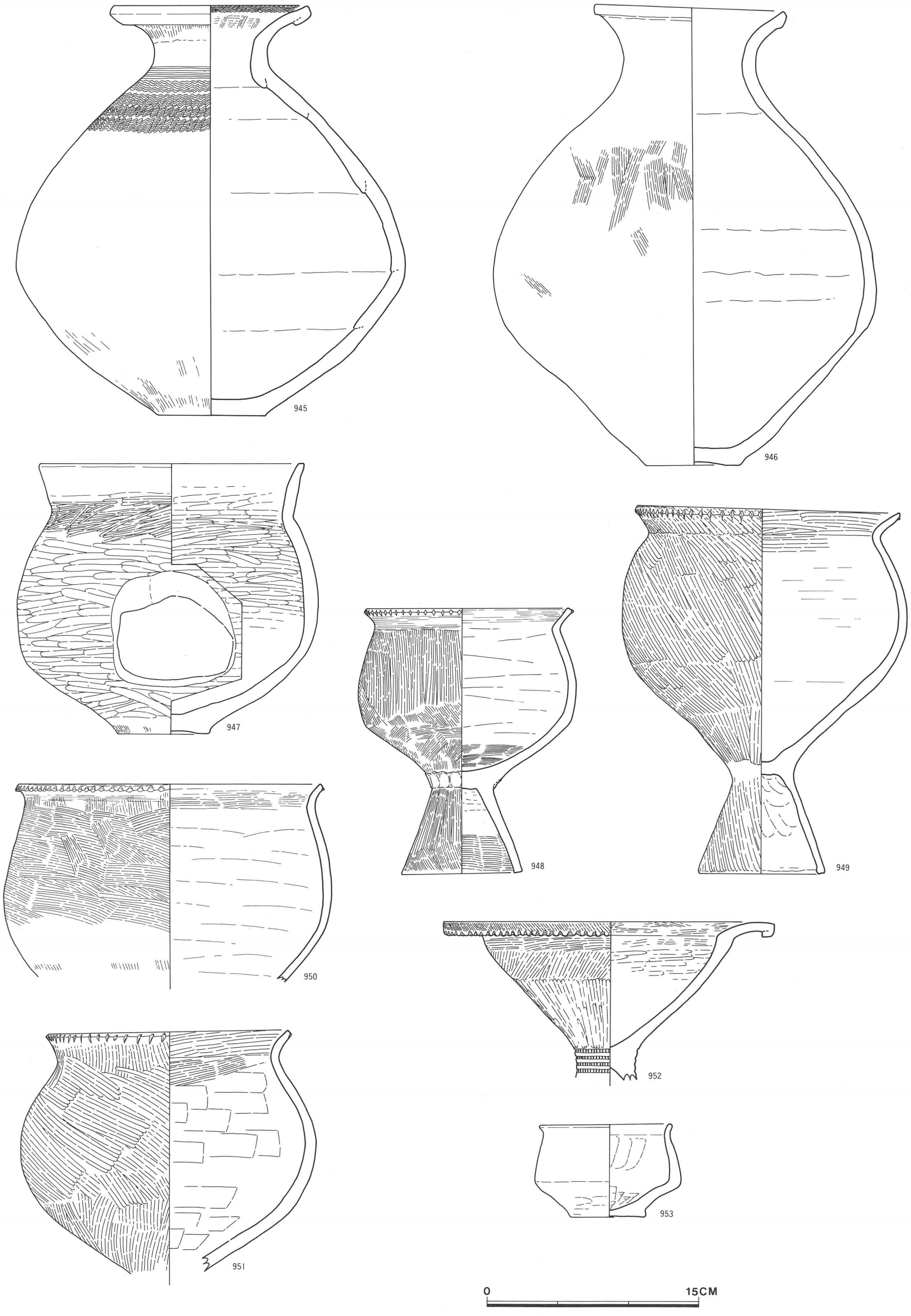

別冊図版第57　A10区・B10区YT 1 (954～962), 同区YT 2 (963～971), 同区YT 9 西縁(972～982) 出土弥生土器片拓影図

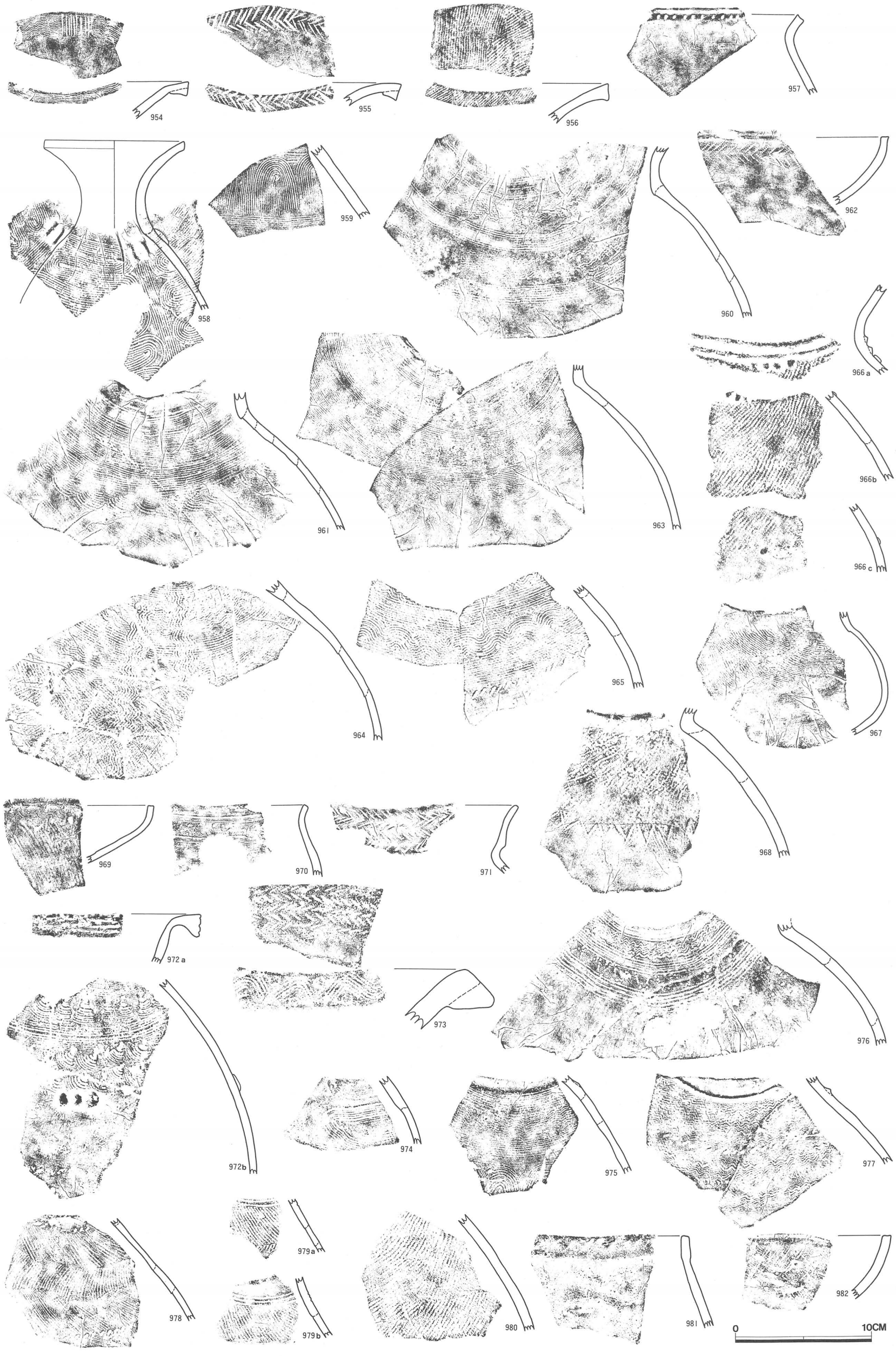

別冊図版第58　B12区・B13区YT７下層出土弥生土器片拓影図(1)



別冊図版第59　B12区・B13区YT７下層出土弥生土器片拓影図(2)



別冊図版第60　B12区・B13区YT７下層出土弥生土器片拓影図(3)



別冊図版第61　B12区・B13区YT７下層(1084～1096)：(4)とB12区・B13区YT７中・上層(1097～1115)出土弥生土器片拓影図(1)

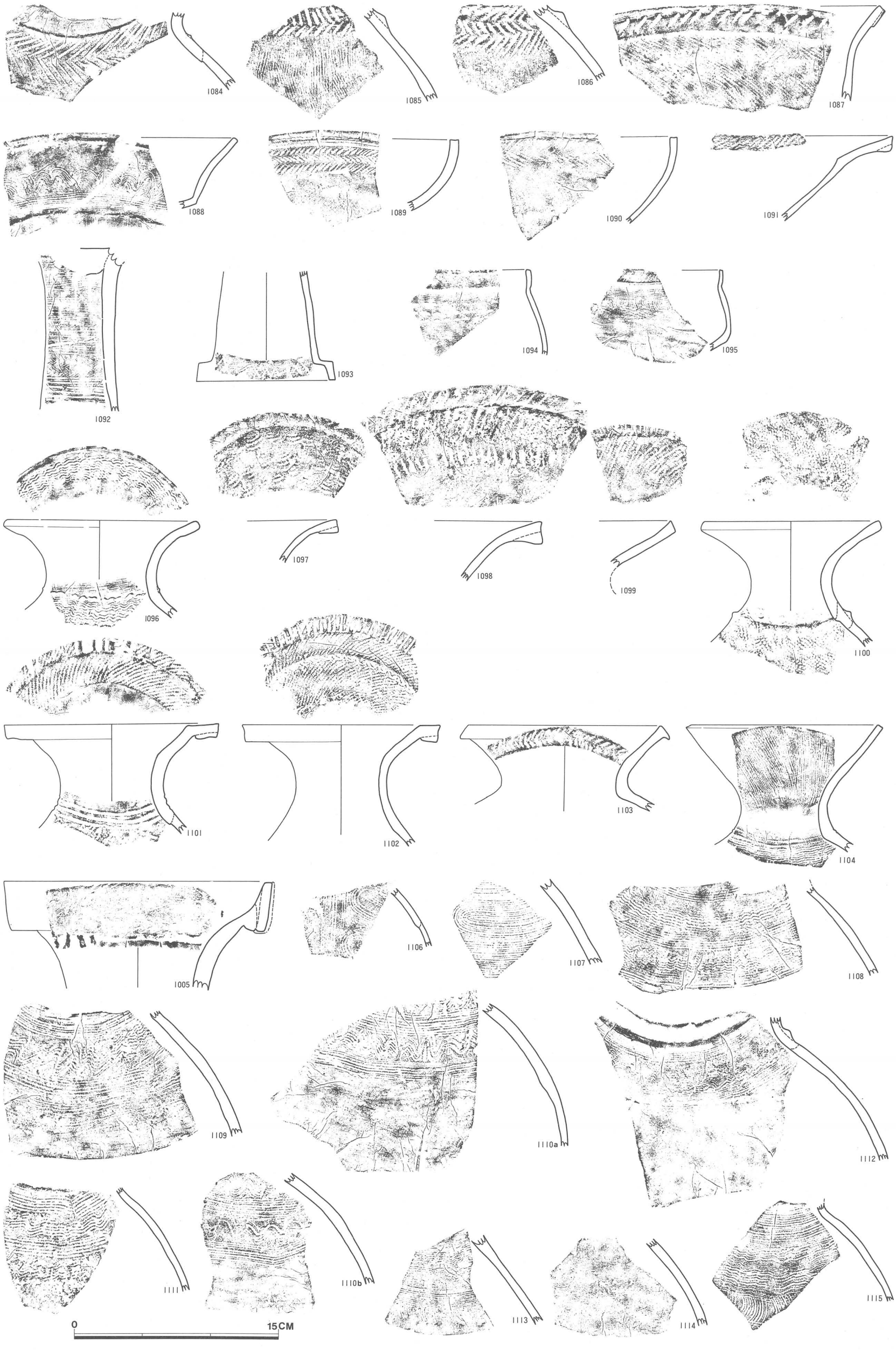

別冊図版第62　B12区・B13区YT７中・上層出土弥生土器片拓影図(2)

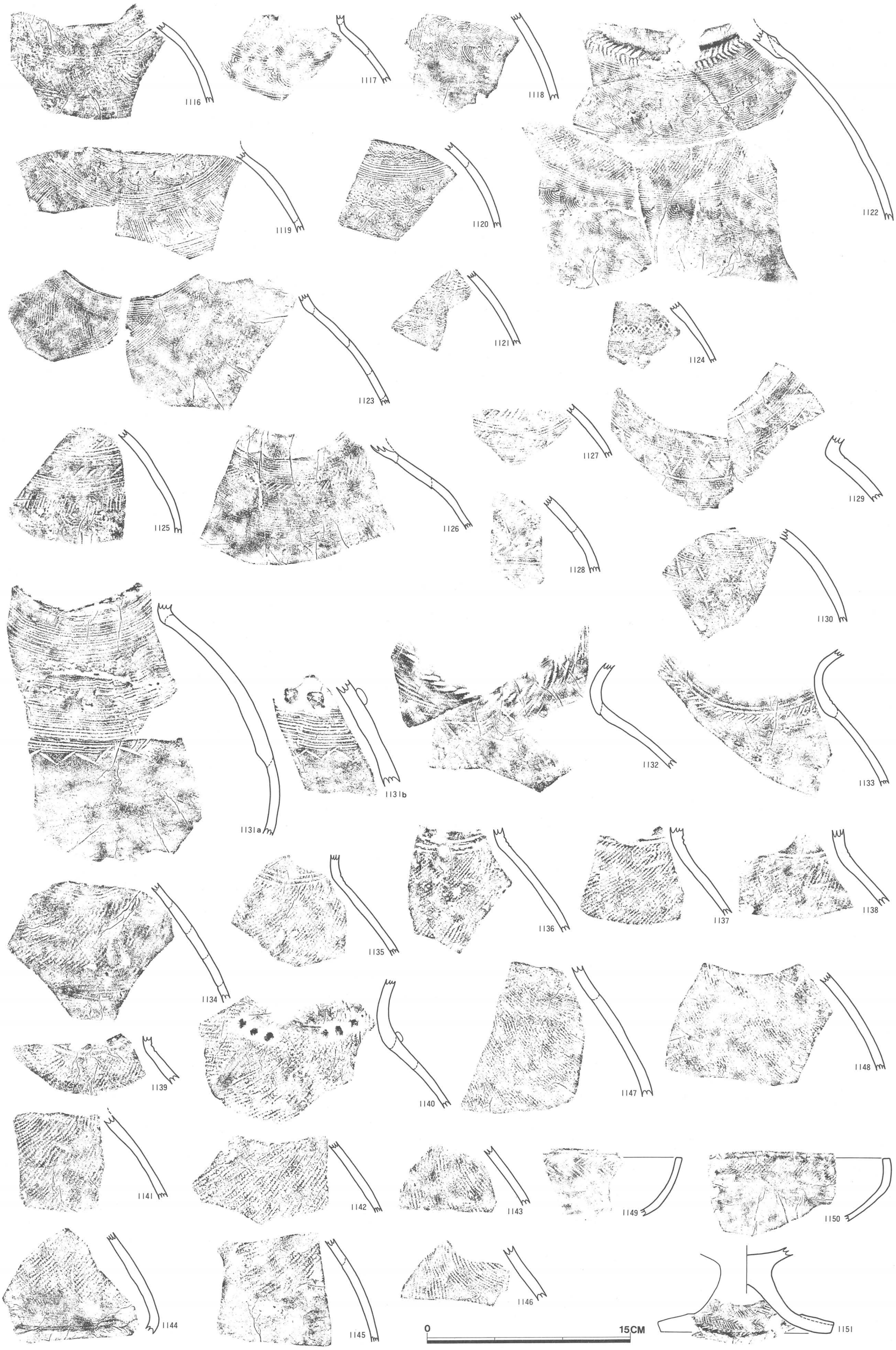

別冊図版第63　B12区・B13区YT 7（1152・1153），同区YT 6 下層（1154～1165），同区YT 6 上層（1166～1177），同区YT 8（1178），同区環濠外（1180～1185），C12区YT12（1186）出土弥生土器片拓影と線刻の付く土器片（1187）拓影図