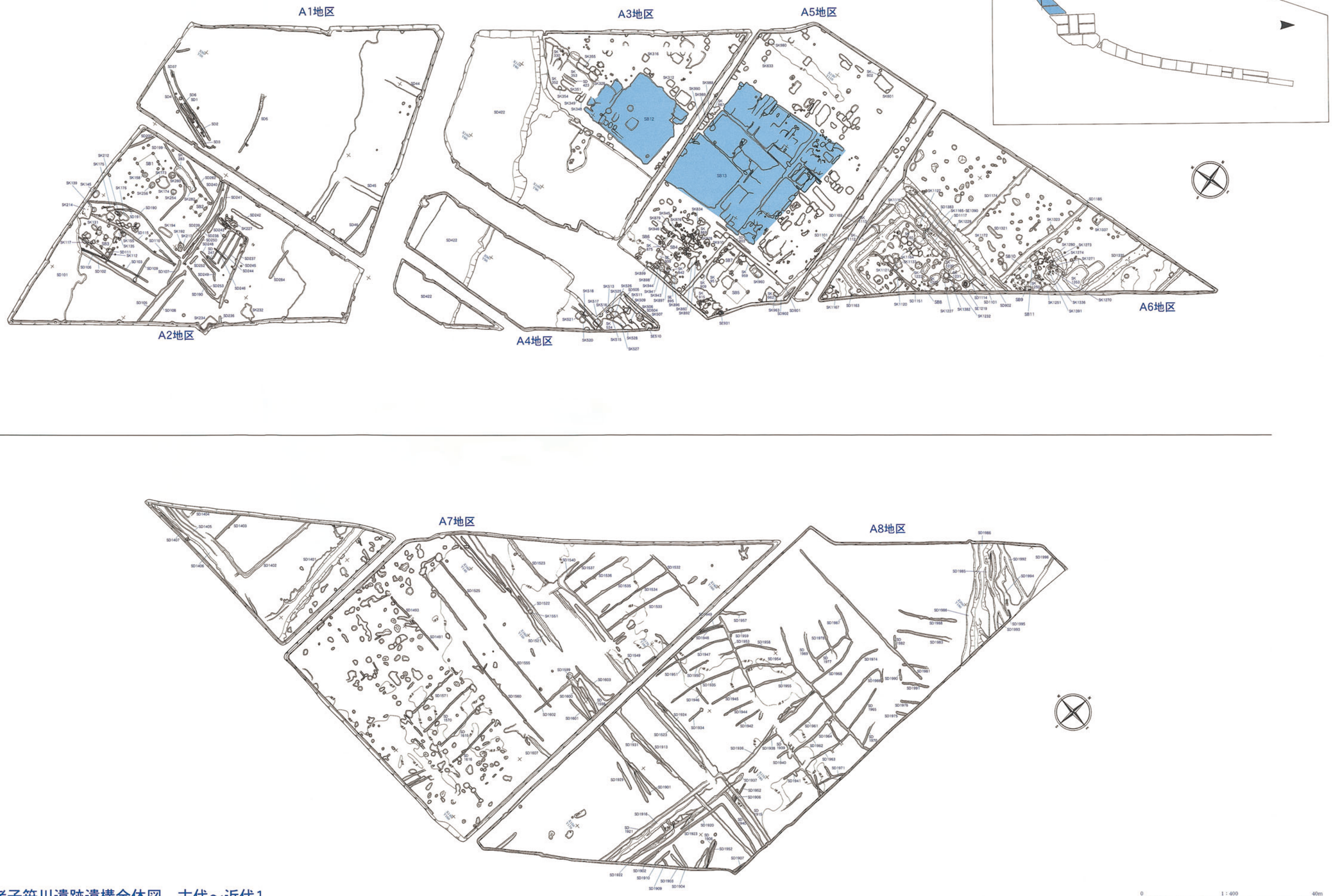

付図　下老子笹川遺跡遺構全体図　古代～近代1

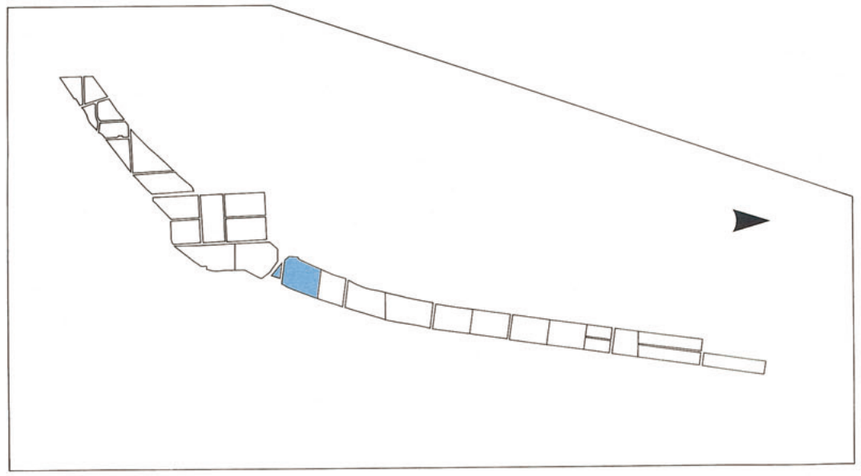

C1地区

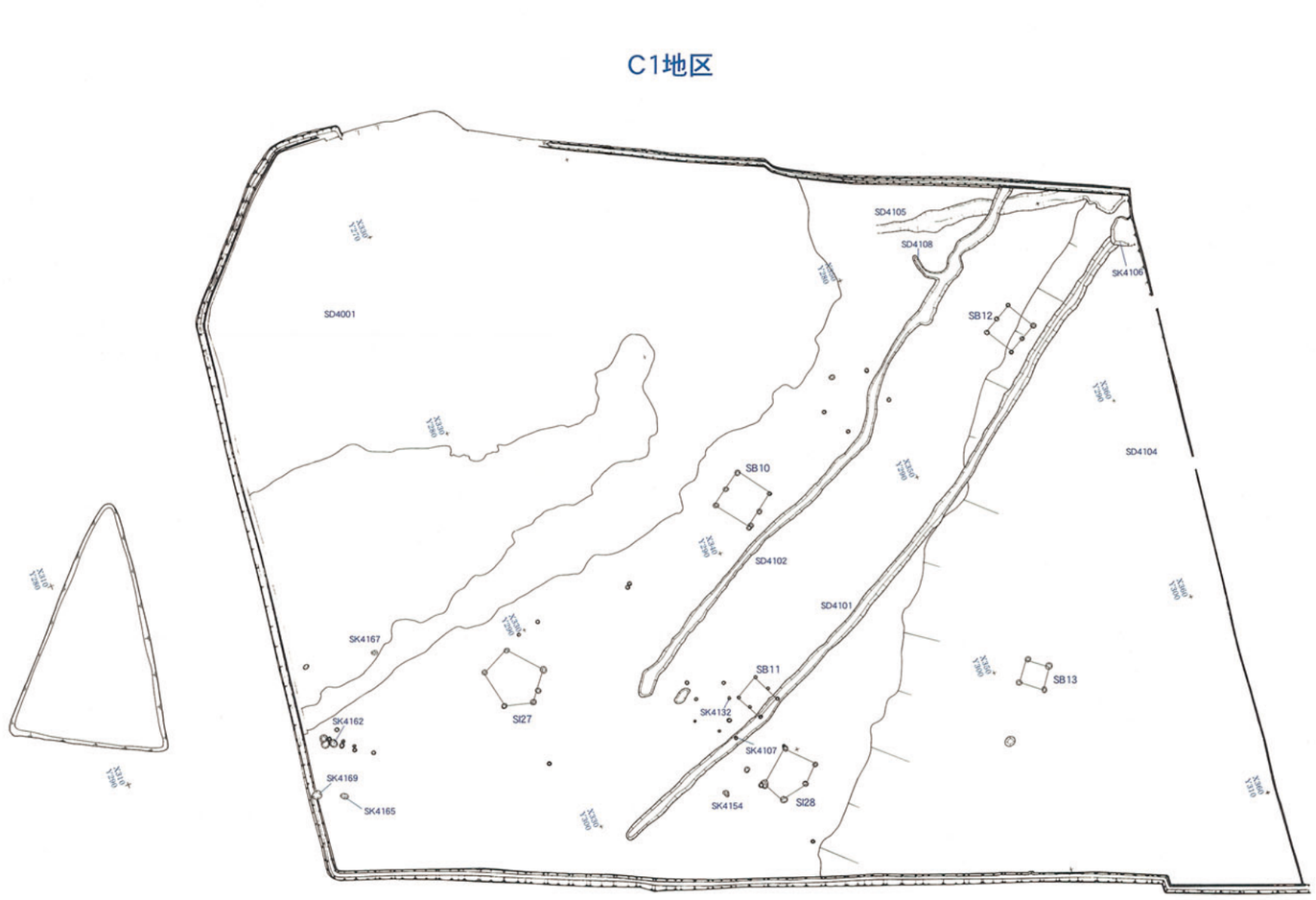

付図　下老子笹川遺跡遺構全体図　弥生時代3

0　1：400　40m

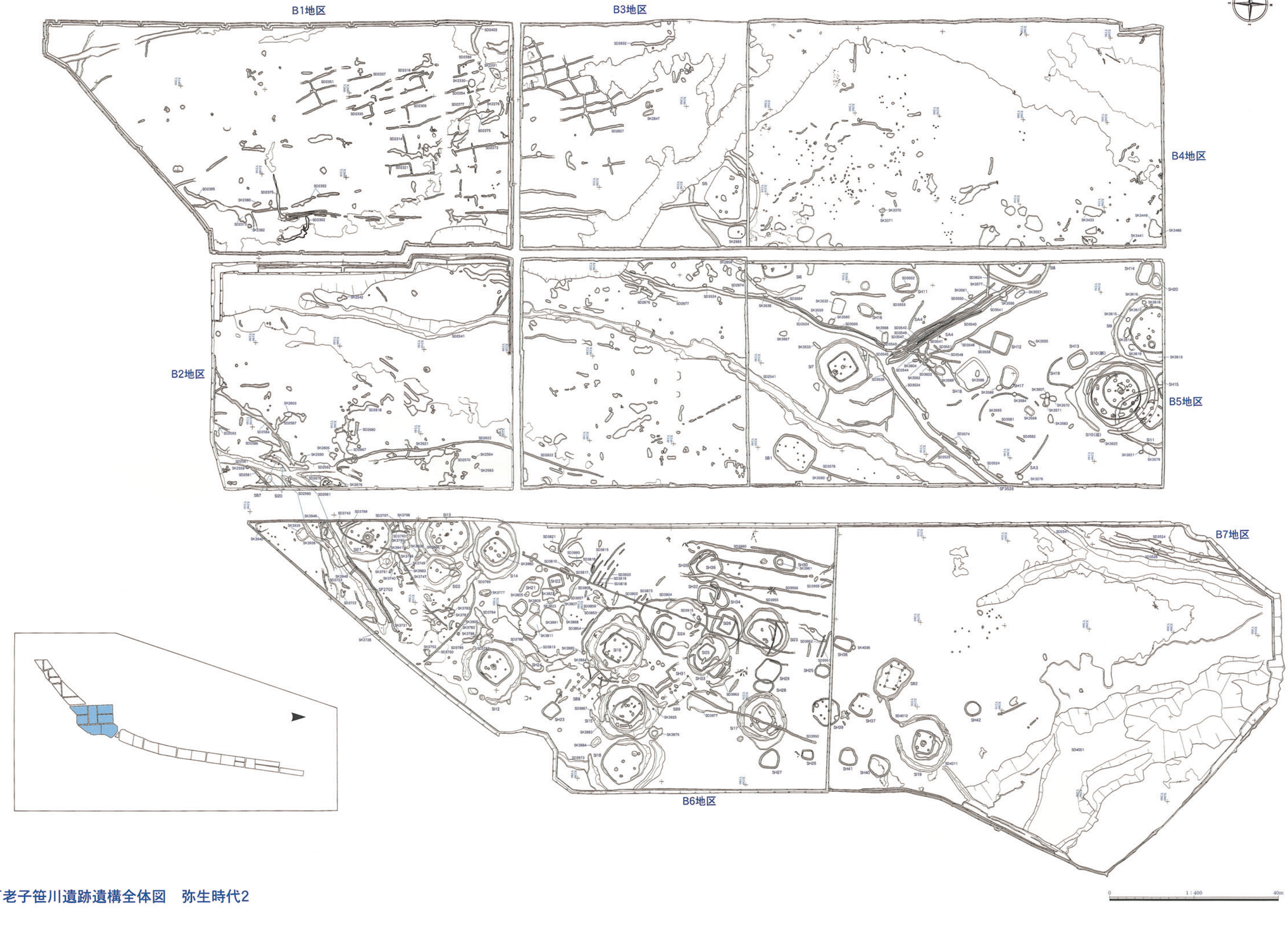

付図　下老子笹川遺跡遺構全体図　弥生時代2

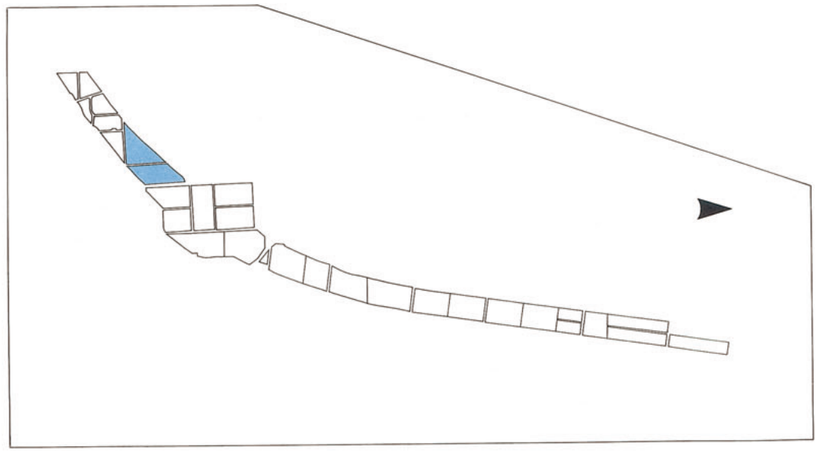

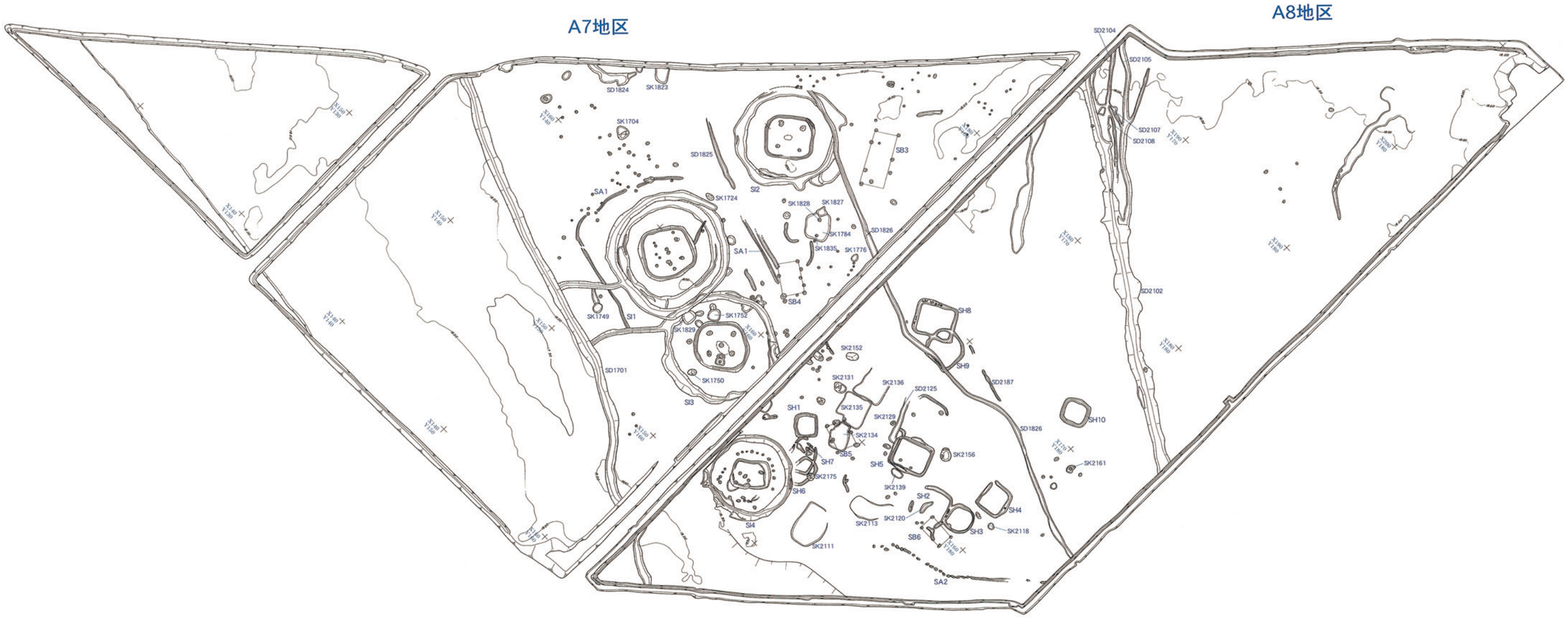

付図　下老子笹川遺跡遺構全体図　弥生時代1

0　1：400　40m

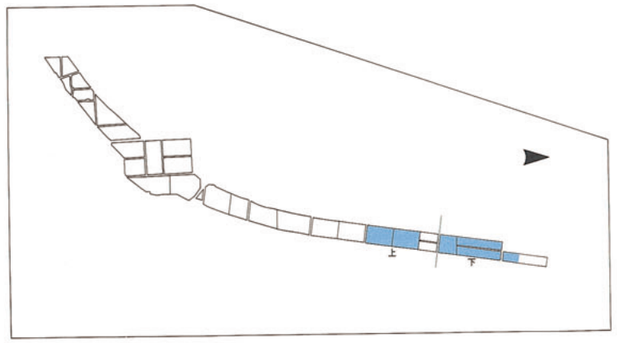



D3地区

D4地区

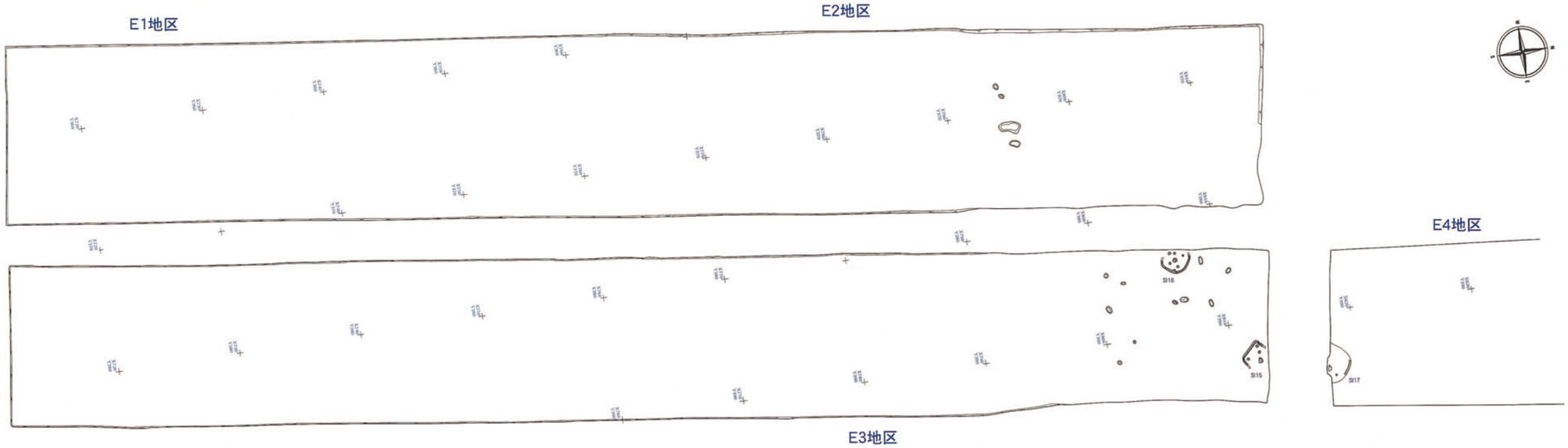

E3地区

付図　下老子笹川遺跡遺構全体図　縄文時代3

0　1：400　40m

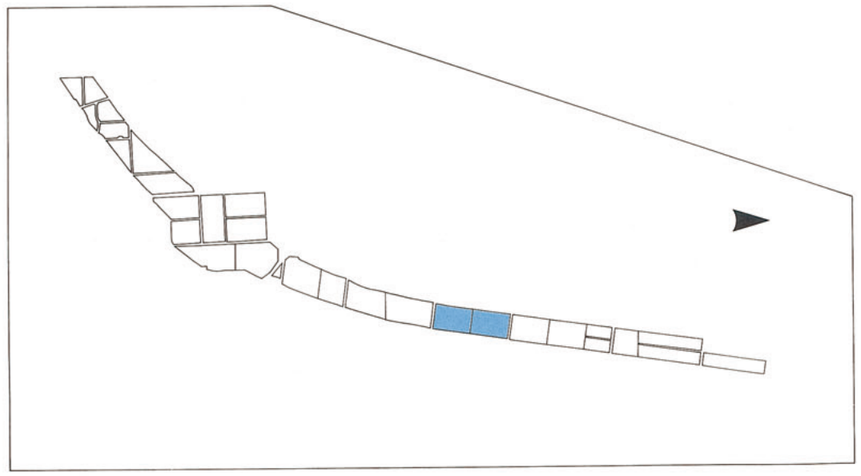

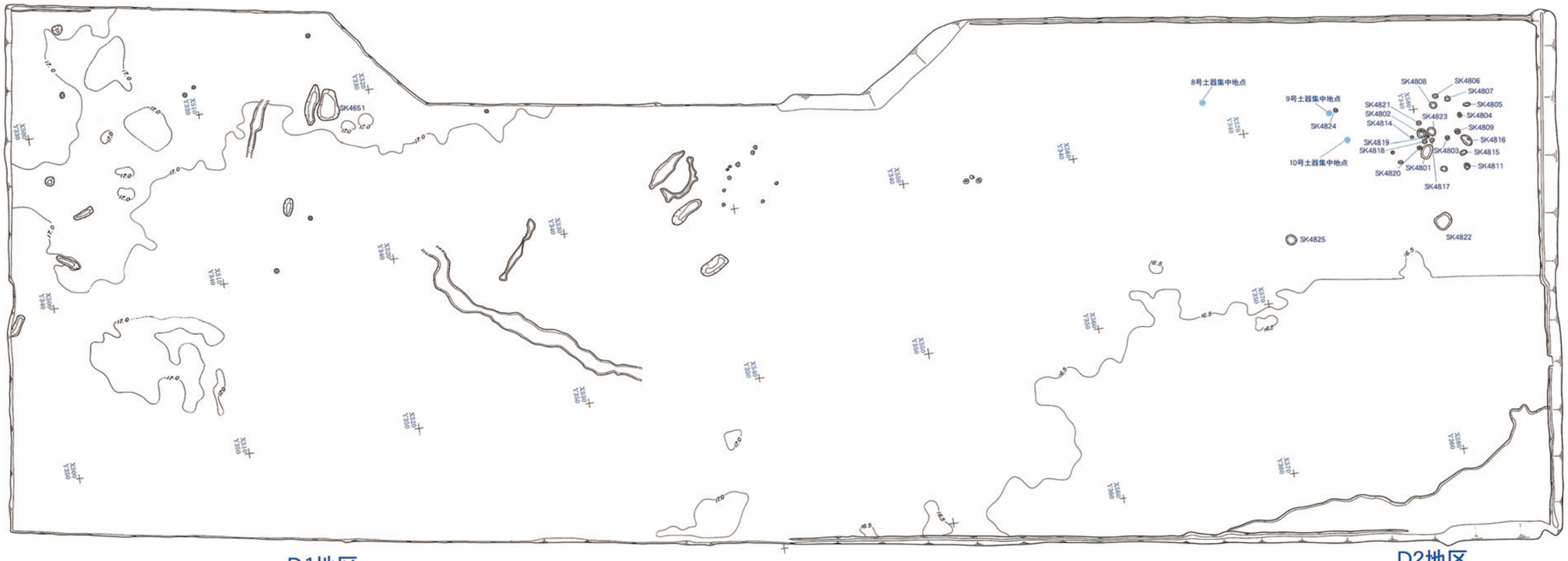

D1地区　　D2地区

付図　下老子笹川遺跡遺構全体図　縄文時代2

0　1：400　40m

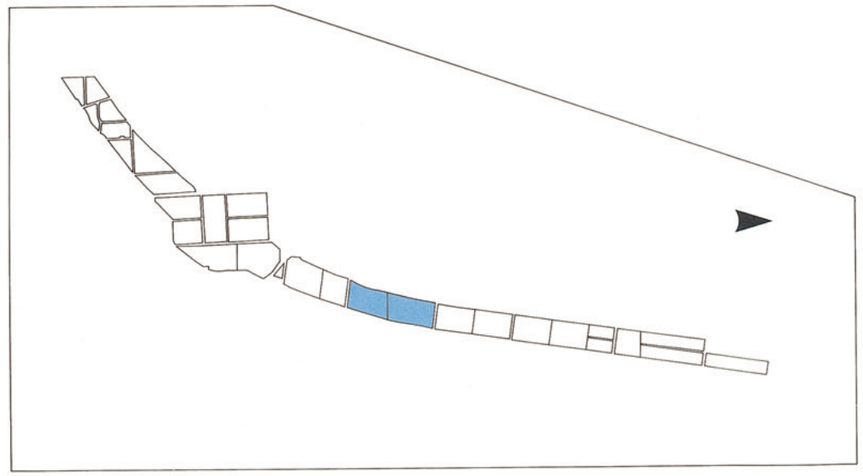

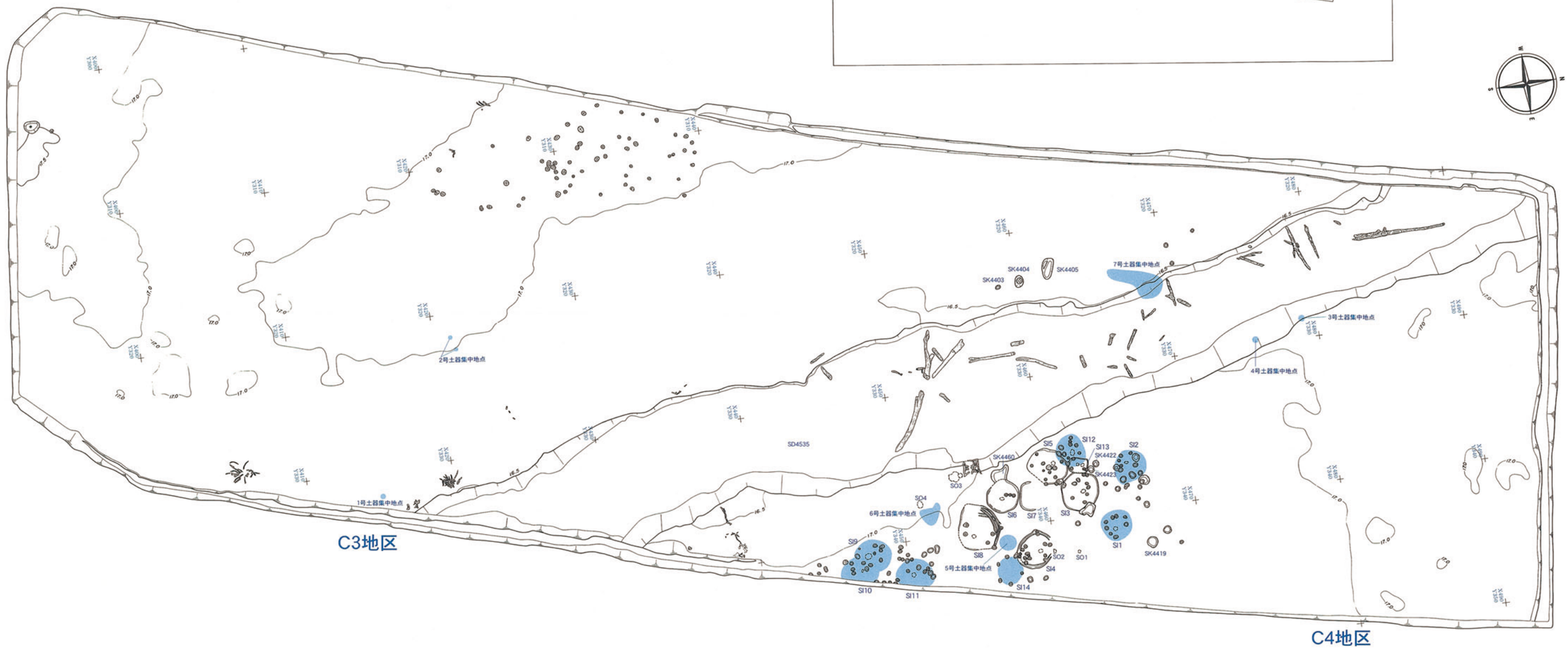

付図　下老子笹川遺跡遺構全体図　縄文時代1

0　1：400　40m

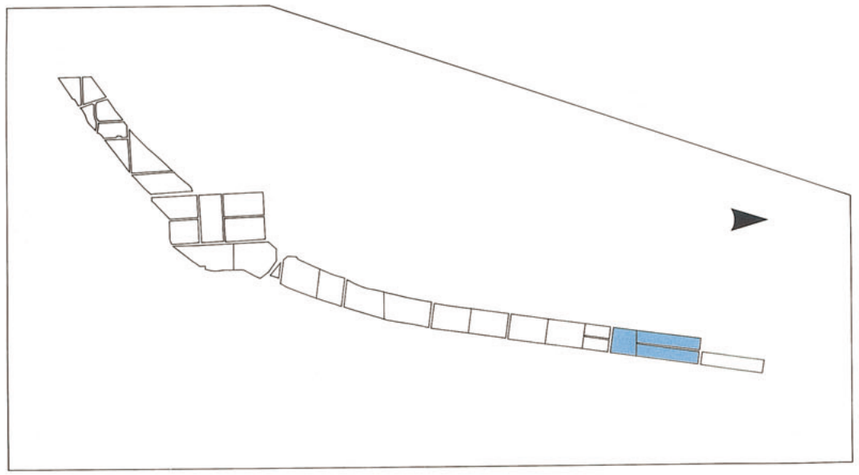

E1地区

E2地区



E3地区

付図　下老子笹川遺跡遺構全体図　古代～近代5

0　1：400　40m

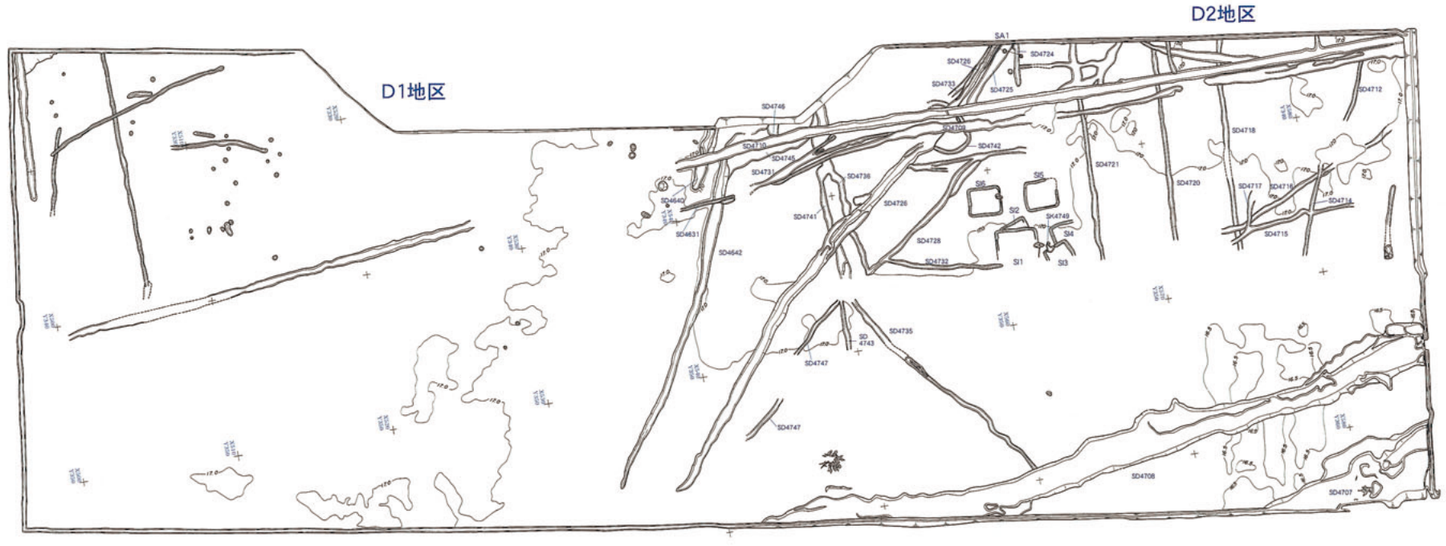

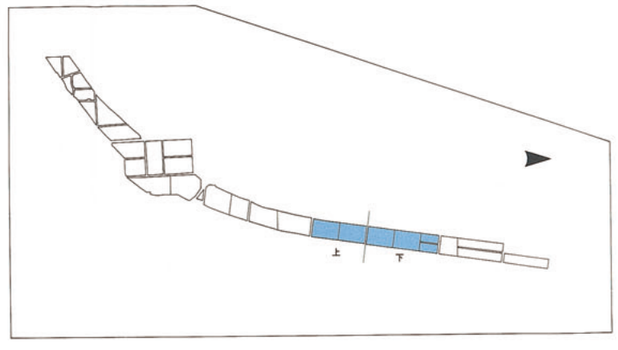

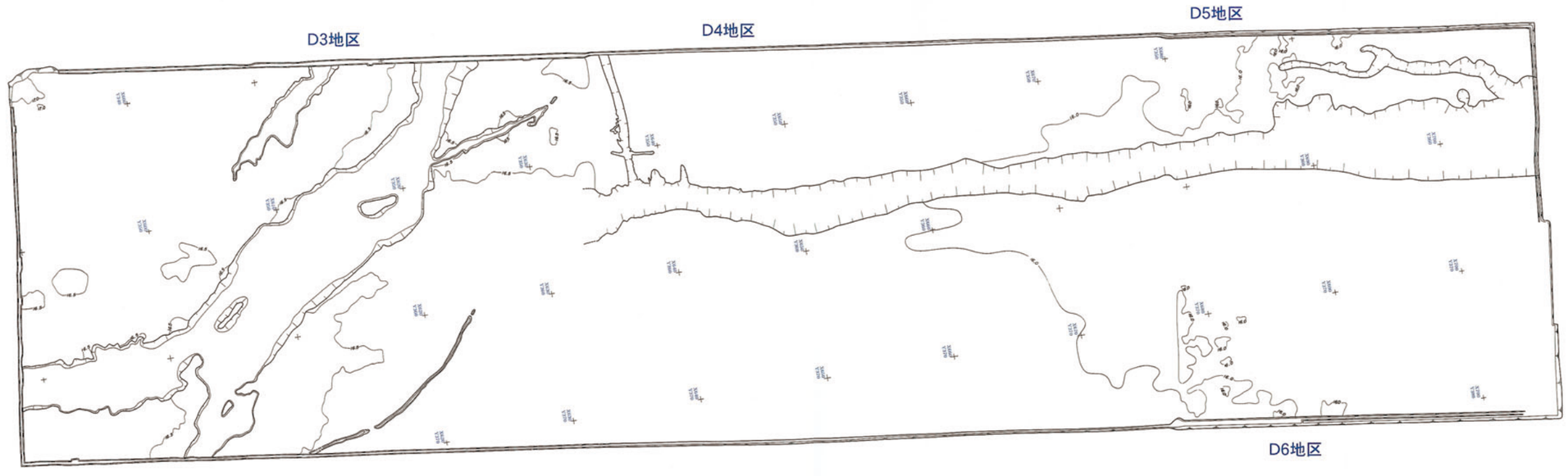

付図　下老子笹川遺跡遺構全体図　古代～近代4

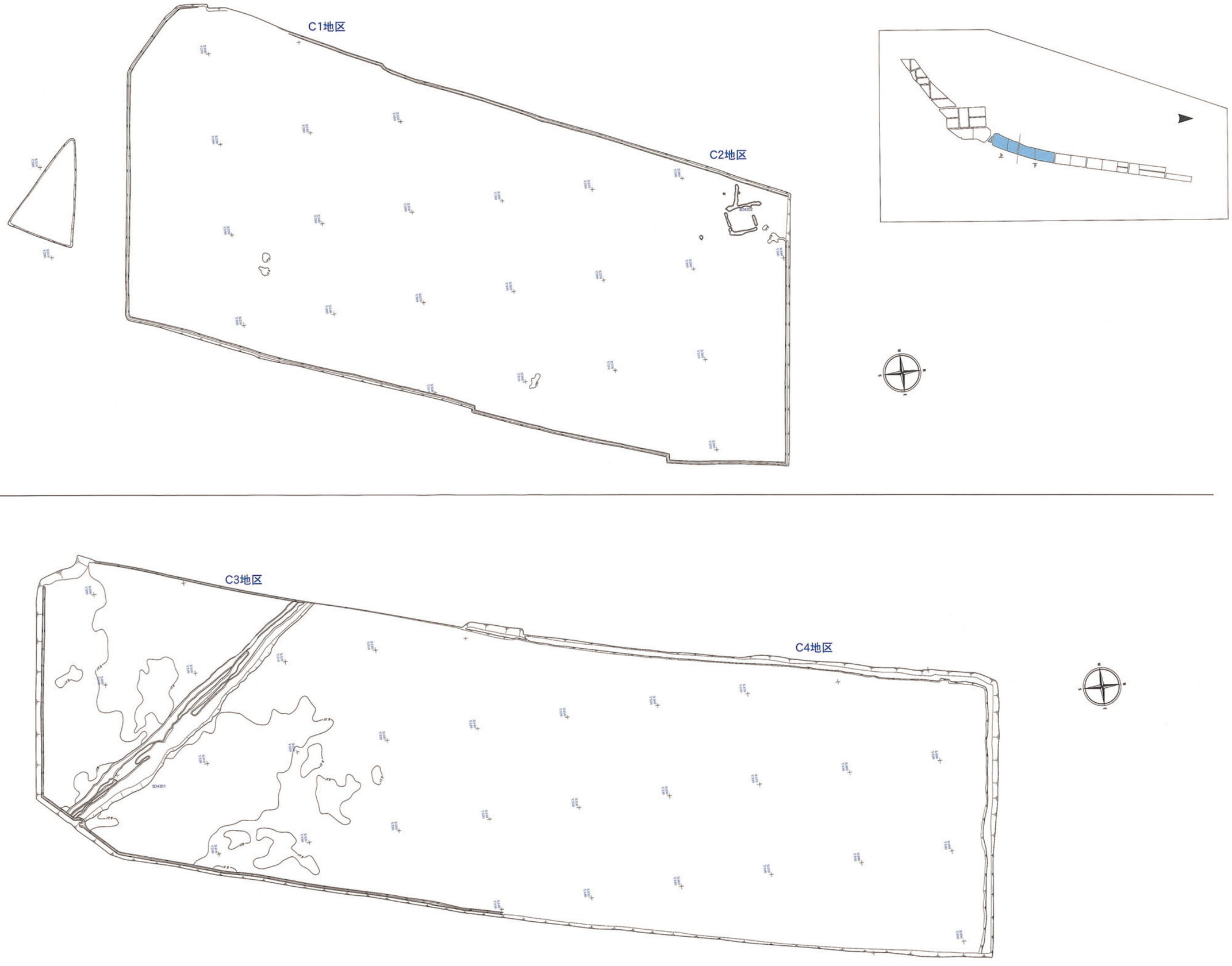

付図　下老子笹川遺跡遺構全体図　古代～近代3

B1地区
B2地区
B3地区
B4地区
B5地区
B6地区
B7地区

付図　下老子笹川遺跡遺構全体図　古代～近代2

0　1：400　40m