



1. S I 55 完掘 (南→)



2. S I 55 土層断面 (南→)



3. S I 55 土器検出状況 (西→)




4. S I 55 炉確認状況 (東→)




5. S I 55 炉土層断面 (東→)


A区 竪穴住居跡 (14) - S I 55・55 炉



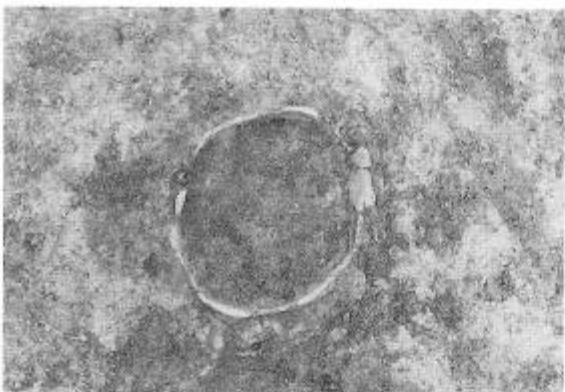
1. S I 57 完掘 (西→)



2. S I 57 土層断面 (北→)



3. S I 57 炉確認状況 (北東→)




4. S I 57 炉確認状況 (北東→)




5. S I 57 炉土層断面 (北→)


A区 竖穴住居跡 (15) - S I 57・57 炉




1. S I 58 完掘 (南→)




2. S I 58 土层断面 (南→)



3. S I 58 土层断面 (南→)



4. S I 58 炉土层断面 (南→)



5. S I 58 炉完掘 (南→)

A区 竖穴住居跡(16) - S I 58 · 58 炉




1. S I 70・108 完掘 (東→)



2. S I 70 炉確認状況 (南→)



3. S I 70 炉土層断面 (南→)



4. S I 108 炉確認状況 (西→)



5. S I 108 炉完掘 (西→)

A区 竪穴住居跡(17) - S I 70・70 炉・108・108 炉



1. S 179·83·151 完掘 (西→)




2. S 179 土层断面 (西→)



3. S 179 炉土层断面 (西→)



4. S 179 炉土层断面 (西→)



5. S 179 炉完掘 (南→)

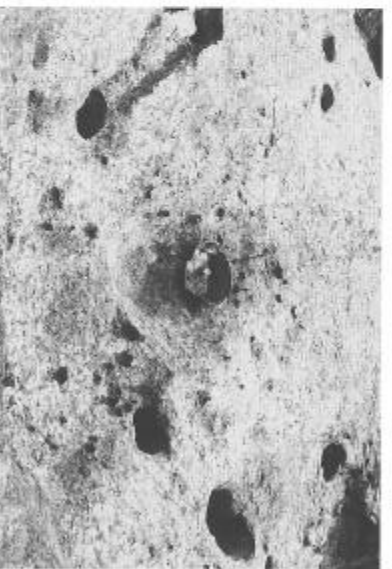
A区 竖穴住居跡(18) - S 179·79 炉·83·151




1. S I 82 · 150 · 169 完掘 (北西→)



2. S I 82 土層断面 (北東→)



3. S I 82 炉完掘 (北西→)




4. S I 82 炉土層断面 (南西→)




5. S I 150 炉完掘 (南→)

A区 竖穴住居跡 (19) — S I 82 · 82 炉 · 150 · 150 炉 · 169



1. S 183 完掘 (西一)



2. S 183 土层断面 (东一)



3. S 183 炉土层断面 (南一)




4. S 183 炉土层断面 (南二)



5. S 183 炉土层断面 (南三)

A区 竖穴住居跡 (20) — S 183·83 炉



1. S I 86 完掘 (東→)



2. S I 86 土層断面 (東→)



3. S I 86 新炉確認状況 (西→)



4. S I 86 新炉土層断面 (西→)



5. S I 86 旧炉確認状況 (南→)

A区 竪穴住居跡(21) - S I 86・86 新炉・旧炉



1. S 196 完掘 (东→)



2. S 196 土层断面 (北东→)



3. S 196 炉土层断面 (北东→)



4. S 196 炉土层断面 (北→)



5. S 196 炉完掘 (北→)

A区 竖穴住居跡 (22) — S 196 · 96 炉



1. S 199 完掘 (西→)



2. S 199 土层断面 (西→)



3. S 199 炉土层断面 (西→)



4. S 199 炉土层断面 (西→)




5. S 190 炉完掘 (东→)

A区 竖穴住居跡 (23) — S 199 - 99 炉



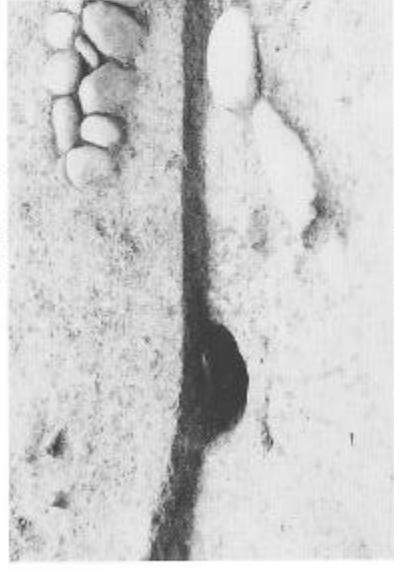
1. S I 113 完掘 (北→)



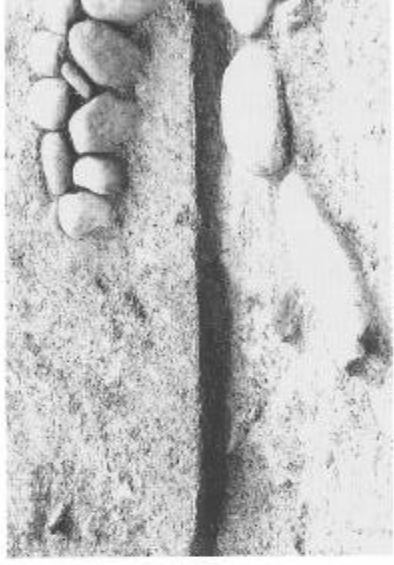
2. S I 113 土层断面 (北→)



3. S I 113 炉確認状況 (西→)

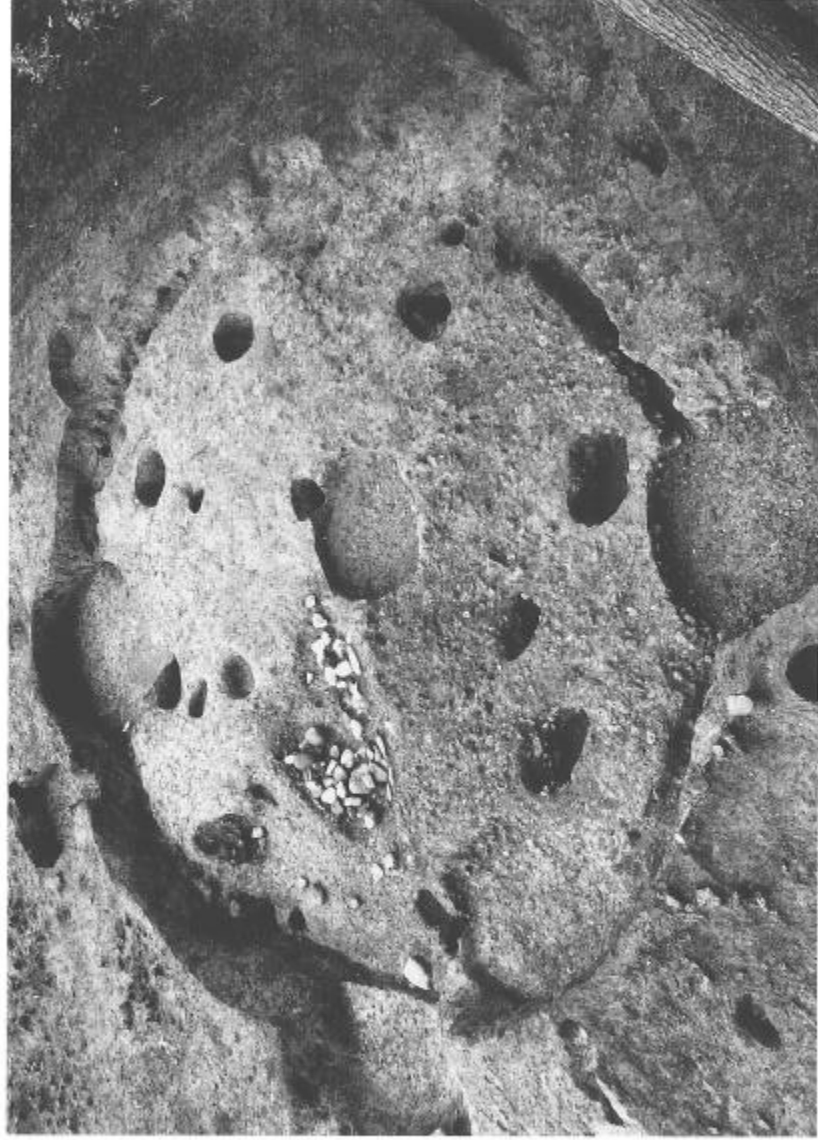


4. S I 113 炉土层断面 (西→)



5. S I 113 炉土层断面 (西→)

A区 竖穴住居跡 (24) - S I 113・113 炉



1. S I 116 完掘 (西→)



2. S I 116 土层断面 (西→)



3. S I 116 炉土层断面 (东→)

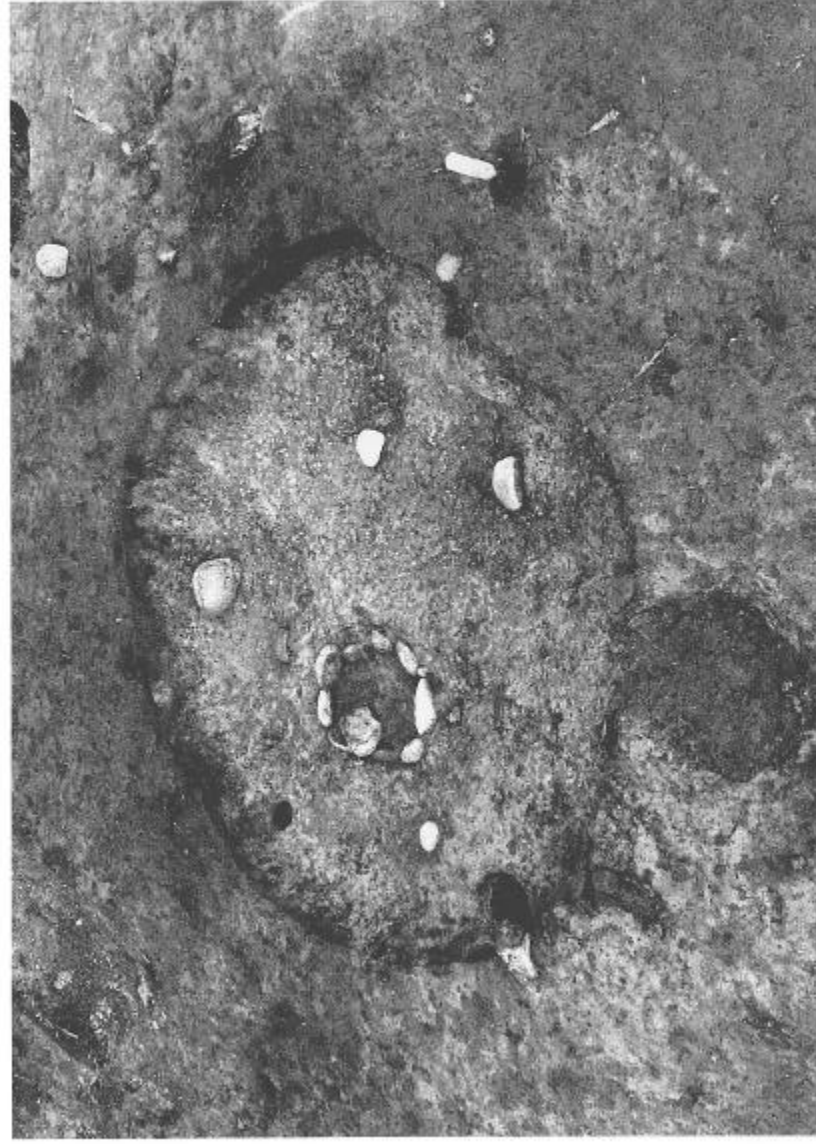


4. S I 116 炉土层断面 (东→)




5. S I 116 炉完掘 (东→)

A区 竖穴住居跡 (25) — S I 116 · 116 炉



1. S I 126完掘 (东→)



2. S I 126 土层断面 (北→)



3. S I 126 確認状況 (南西→)



4. S I 126 炉土层断面 (东→)



5. S I 126 土层断面 (北→)

A区 竪穴住居跡 (26) - S I 126・126 炉




1. S I 140 土层断面 (东→)



2. S I 140 土层断面 (东→)



3. S I 140 炉土层断面 (东→)



4. S I 140 土层断面 (东→)




5. S I 140 完掘 (北→)



6. S I 140 完掘 (北→)



1. S I 142 完掘 (南西→)



2. S I 142 土層断面 (東→)



3. S I 142 炉土層断面 (南→)



4. S I 142 炉土層断面 (南西→)




5. S I 142 炉完掘 (東→)

A区 竖穴住居跡 (28) - S I 142・142 炉



1. S I 152 完掘 (南→)



2. S I 152 土层断面 (南→)



3. S I 152 炉土层断面 (西→)



4. S I 152 炉土层断面 (西→)



5. S I 152 炉完掘 (北→)

A区 竖穴住居跡 (29) - S I 152 · 152 炉

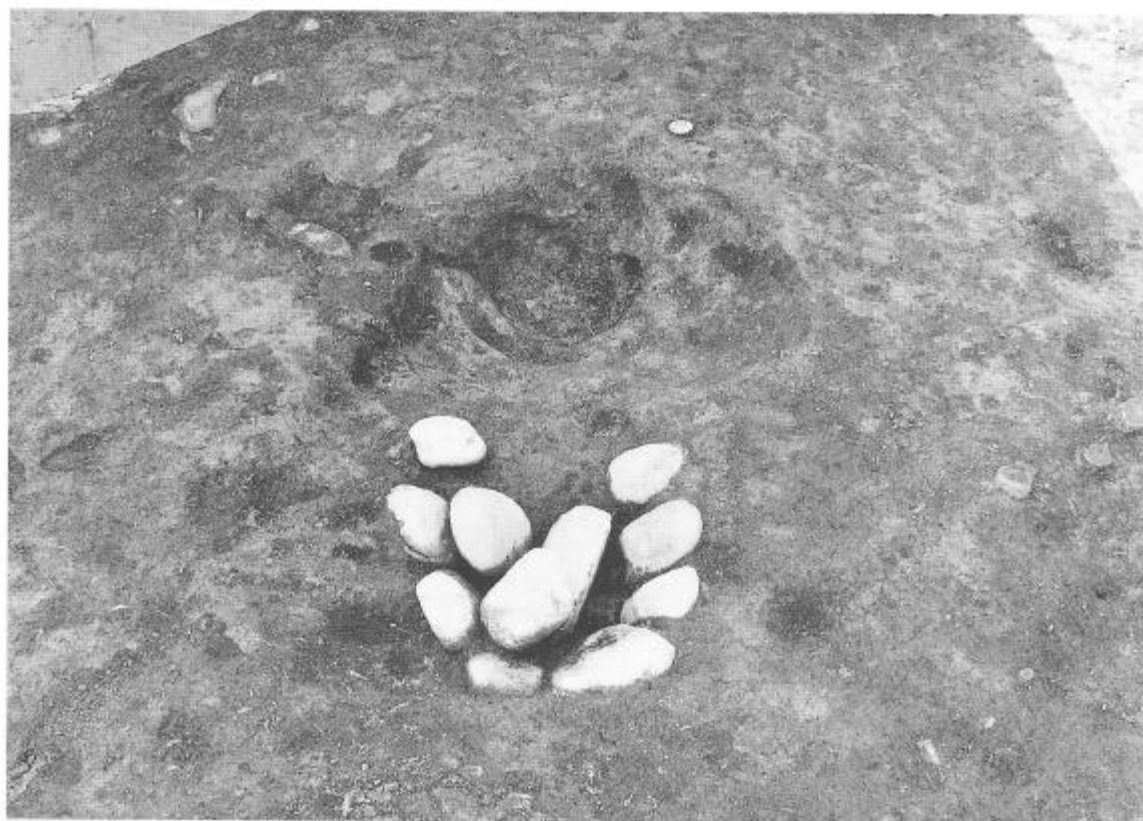


1. S I 154 完掘 (北→)



2. S I 186 完掘 (南→)

A区 竖穴住居跡 (30) - S I 154 · 186



1. S I 195 検出状況 (北東→)



2. S I 195 確認状況 (西→)



3. S I 195 土層断面 (南→)



4. S I 195 土層断面 (西→)



5. S I 195 土層断面 (南→)

A区 竪穴住居跡 (31) - S I 195

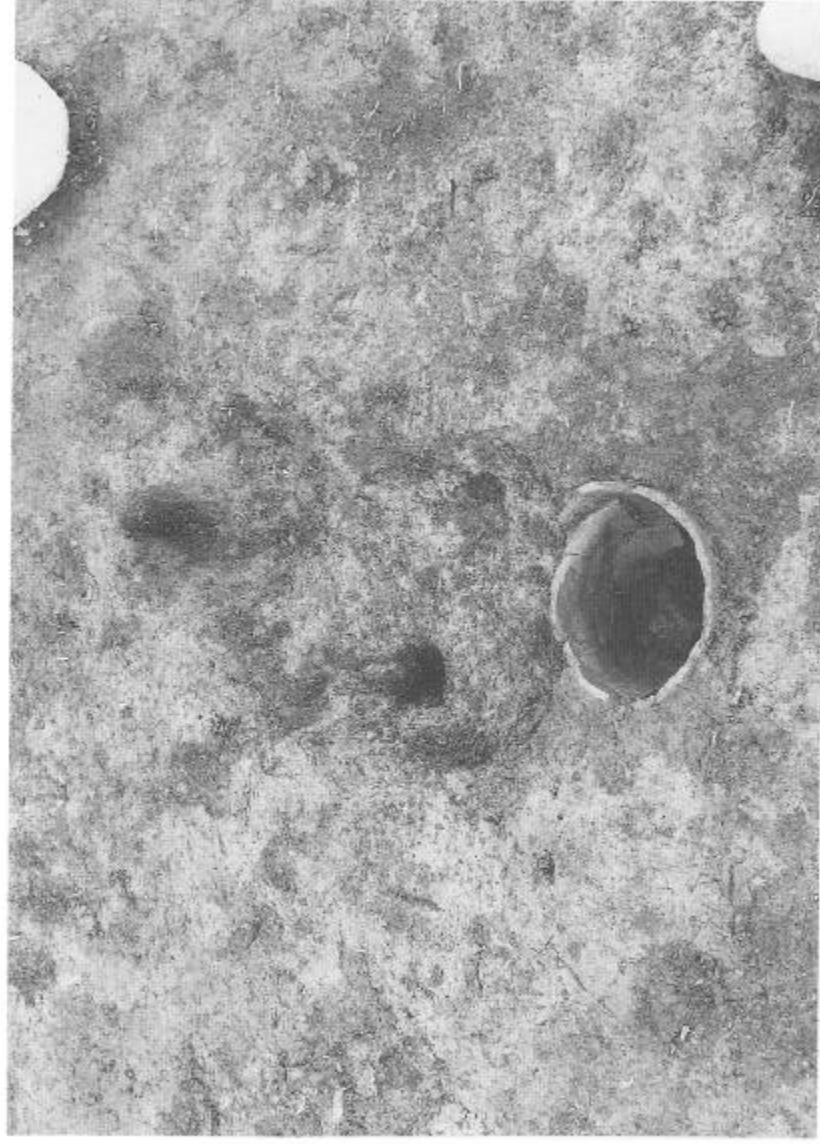


1. S I 207 完掘 (东→)

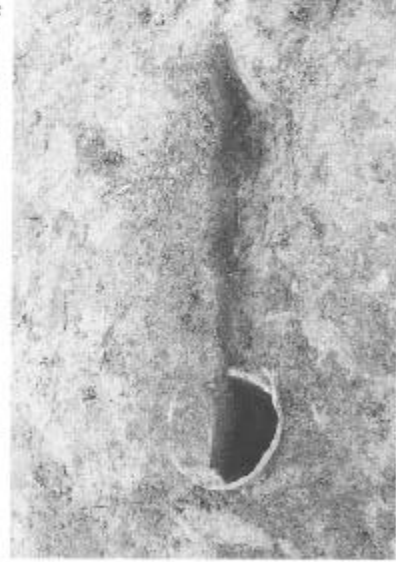


2. S I 207 完掘 (南→)

A区 竖穴住居跡 (32) — S I 207




1. S I 207 炉完掘 (北東→)



2. S I 207 土层断面 (北東→)



3. S I 207 土层断面 (北東→)



4. S I 207 土层断面 (北東→)


A区 竖穴住居跡 (33) - S I 207 炉



1. SK02 土层断面 (东→)




2. SK02 完掘 (东→)




3. SK07 土层断面 (西→)



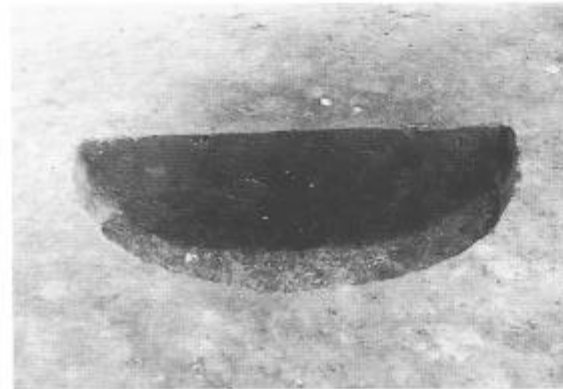
4. SK07 完掘 (西→)



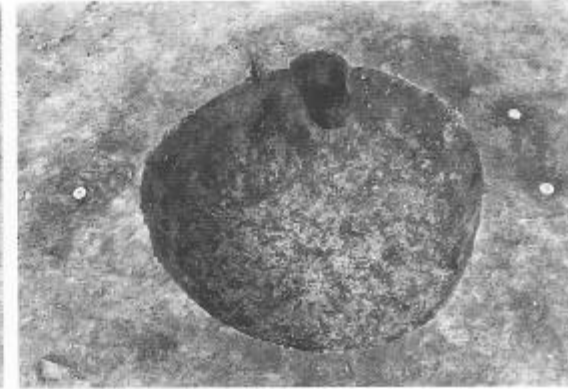
5. SK09 土层断面 (北→)



6. SK09 完掘 (北→)



7. SK10 土层断面 (南→)




8. SK10 完掘 (南→)


A区 土坑(1) - SK02·07·09·10



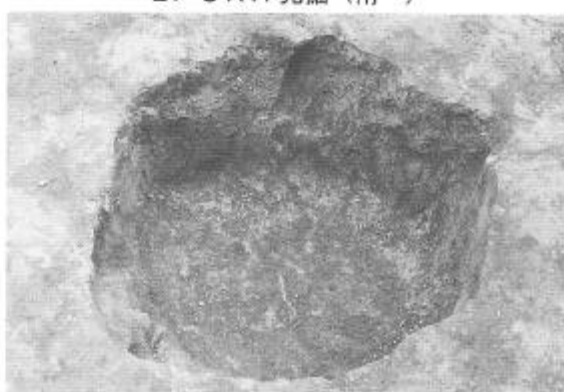
1. SK11 土层断面 (南→)



2. SK11 完掘 (南→)



3. SK12 土层断面 (西→)



4. SK12 完掘 (西→)



5. SK18 土层断面 (东→)



6. SK18 完掘 (东→)



7. SK21 土层断面 (南→)



8. SK21 完掘 (南→)

A区 土坑(2) - SK11·12·18·21



1. SK25 土层断面 (南东→)



2. SK25 完掘 (南东→)



3. SK30 土层断面 (南东→)




4. SK30 完掘 (南东→)



5. SK34 土层断面



6. SK34 完掘 (西→)




7. SK45 土层断面 (东→)



8. SK45 完掘 (东→)

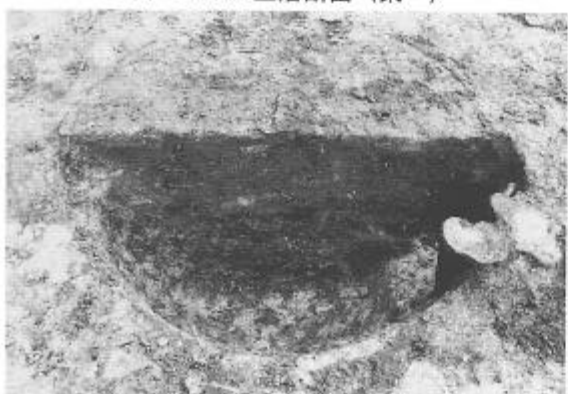
A区 土坑 (3) - SK25 · 30 · 34 · 45



1. SK46 土層断面 (東→)



2. SK46 完掘 (東→)



3. SK47 土層断面 (南→)



4. SK47 完掘 (南→)



5. SK52 確認状況 (北西→)



6. SK52 完掘 (北西→)



7. SK54 土層断面 (東→)



8. SK54 完掘 (東→)

A区 土坑(4) - SK46・47・52・54



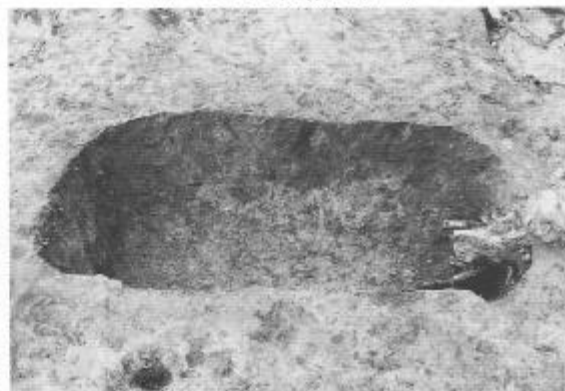
1. SK60 土层断面 (北东→)



2. SK60 完掘 (北→)



3. SK62 土层断面 (北西→)



4. SK62 完掘 (北西→)



5. SK63 土层断面 (东→)



6. SK63 完掘 (北东→)



7. SK64 土层断面 (北东→)

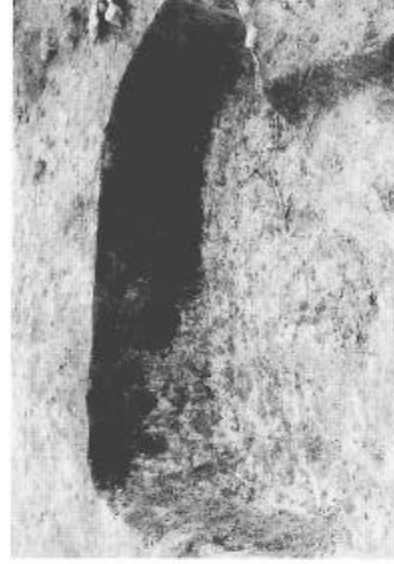


8. SK64 完掘 (北东→)


A区 土坑 (5) - SK60 · 62 · 63 · 64



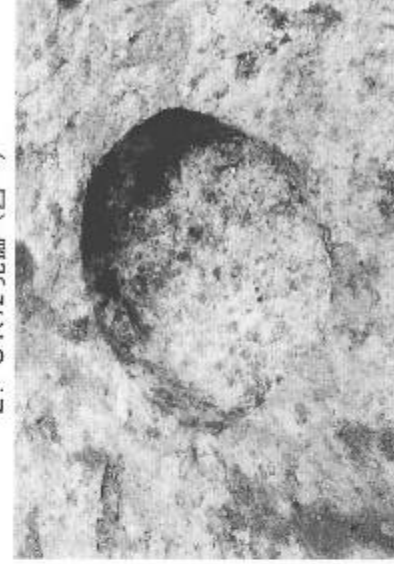
1. SK72 土层断面 (西→)



2. SK72 完掘 (西→)



3. SK73 土层断面 (南→)



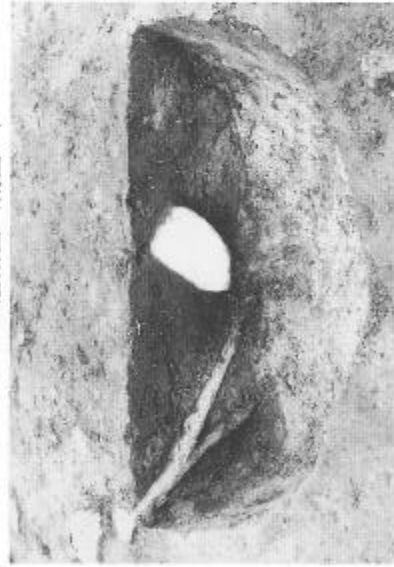
4. SK73 完掘 (南→)



5. SK76 土层断面 (南西→)



6. SK76 完掘 (南西→)



7. SK78 土层断面 (南→)

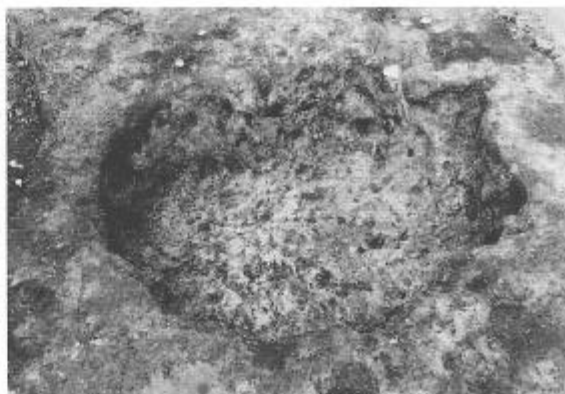


8. SK78 完掘 (南→)

A区 土坑 (6) - SK72·73·76·78



1. SK56 完掘 (東→)



2. SK80 完掘 (東→)



3. SK84 土層断面 (東→)



4. SK84 完掘 (東→)



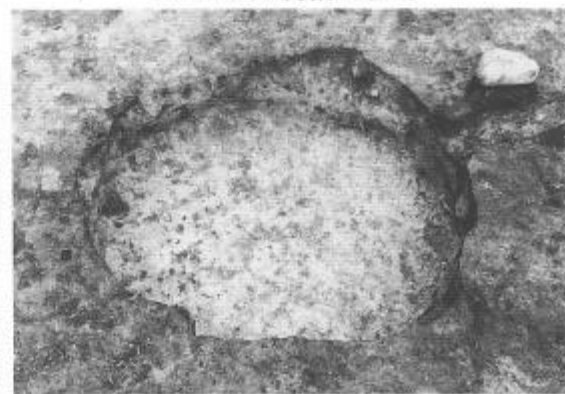
5. SK85 土層断面 (東→)



6. SK85 完掘 (東→)

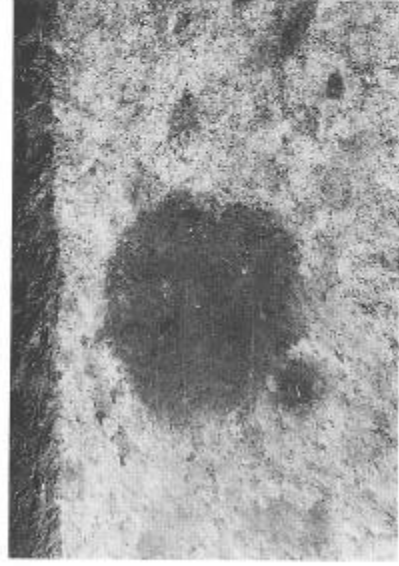


7. SK93 土層断面 (南→)



8. SK93 完掘 (南→)

A区 土坑(7) - SK56·80·84·85·93



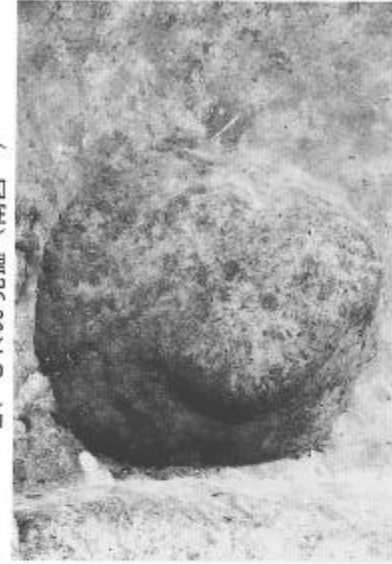
1. S K 95 確認状況 (南西→)



2. S K 95 完掘 (南西→)



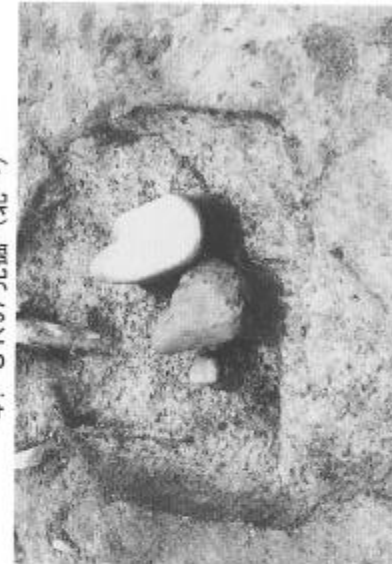
3. S K 97 土層断面 (北→)



4. S K 97 完掘 (北→)



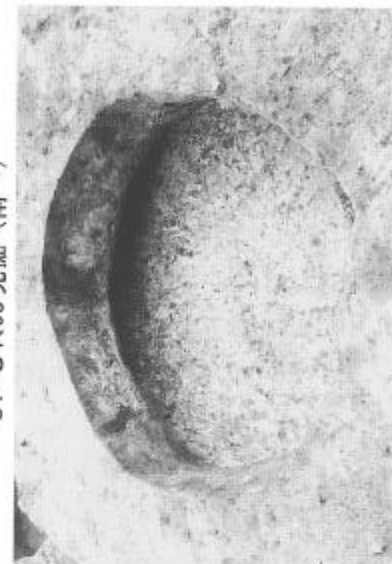
5. S K 98 土層断面 (北→)



6. S K 98 完掘 (南→)



7. S K 102 土層断面 (西→)

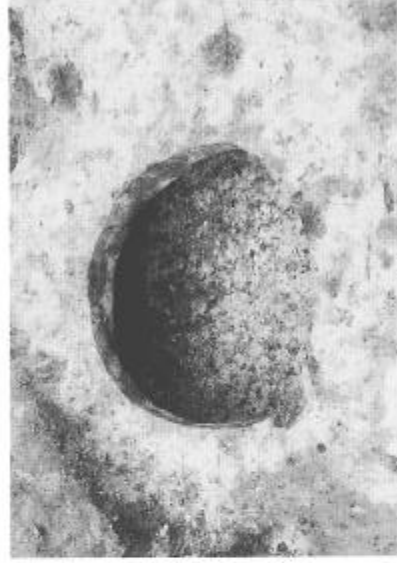


8. S K 102 完掘 (西→)

A区 土坑 (8) - S K 95 · 97 · 98 · 102



1. SK104 完掘 (南→)



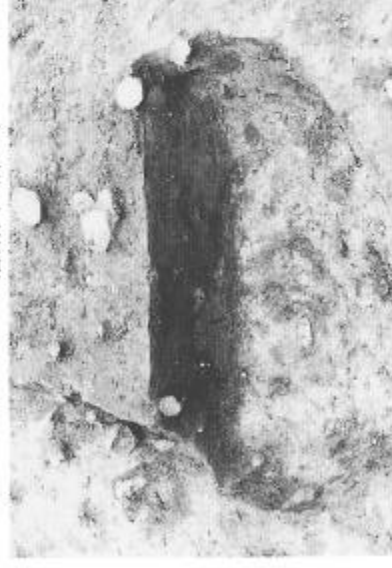
2. SK111 完掘 (東→)



3. SK115 土層断面 (東→)



4. SK115 完掘 (東→)



5. SK121 土層断面 (南→)



6. SK121 完掘 (南→)




7. SK124 土層断面 (西→)

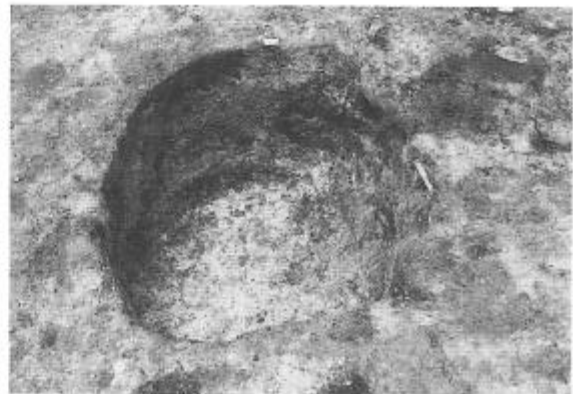


8. SK125 完掘 (西→)

A区 土坑 (9) - SK104・111・115・121・124・125



1. SK127 土层断面 (东→)




2. SK127 完掘 (东→)



3. SK131 土层断面 (南东→)



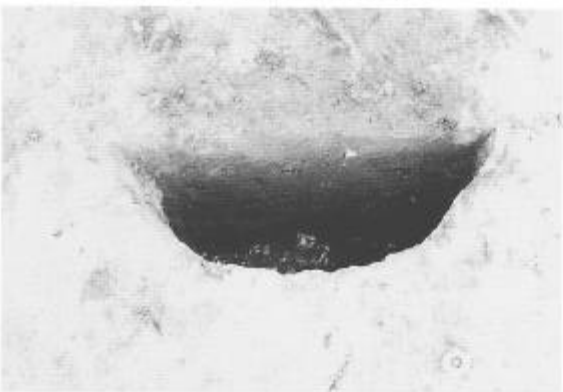
4. SK131 完掘 (南东→)



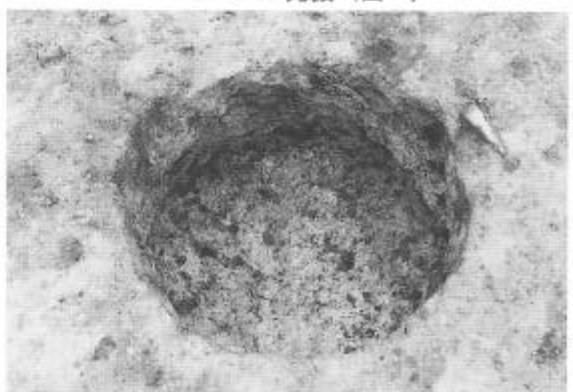
5. SK133 土层断面 (西→)



6. SK133 完掘 (西→)




7. SK137 土层断面 (西→)

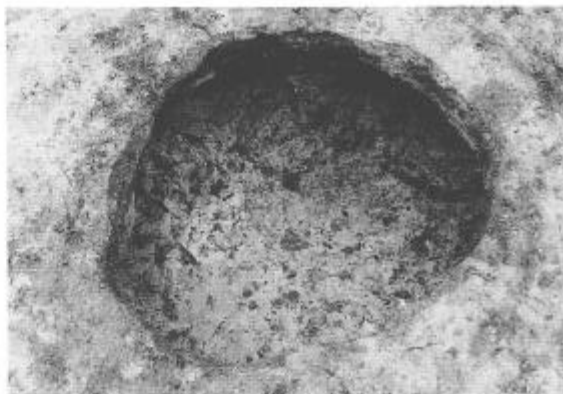


8. SK137 完掘 (南→)


A区 土坑 (10) - SK127 · 131 · 133 · 137




1. SK138 土层断面 (南西→)



2. SK138 完掘 (南→)



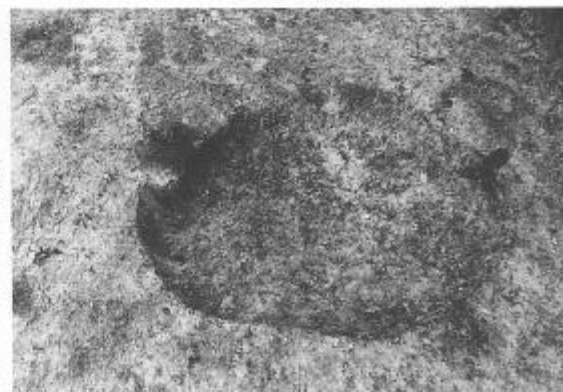
3. SK139 土层断面 (南西→)



4. SK139 完掘 (南→)



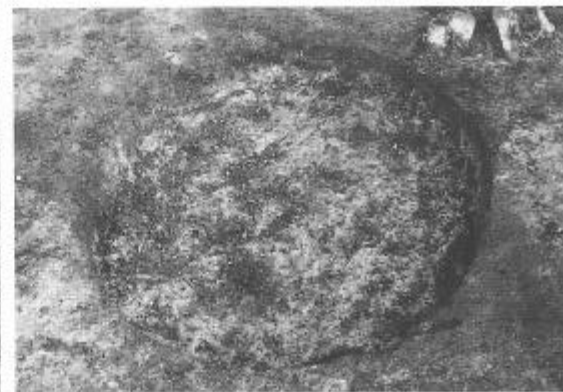
5. SK149 土层断面 (南东→)



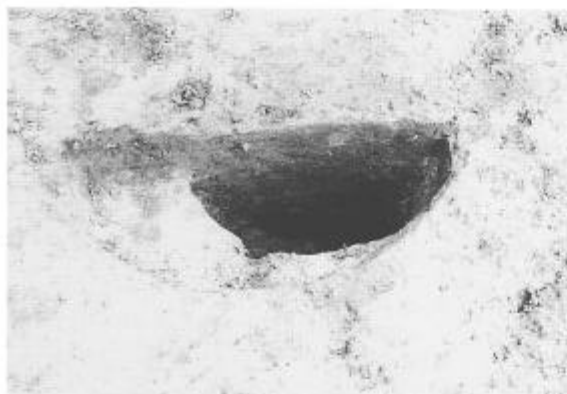
6. SK149 完掘 (南东→)



7. SK156 土层断面 (东→)



8. SK156 完掘 (北→)



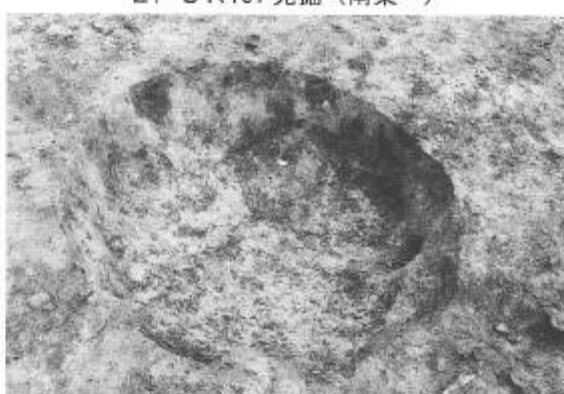
1. SK161 土层断面 (南东→)




2. SK161 完掘 (南东→)



3. SK164 土层断面 (南→)



4. SK164 完掘 (南→)



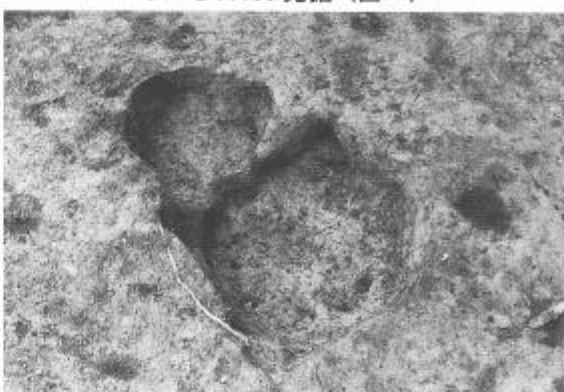
5. SK166 土层断面 (西→)



6. SK166 完掘 (西→)

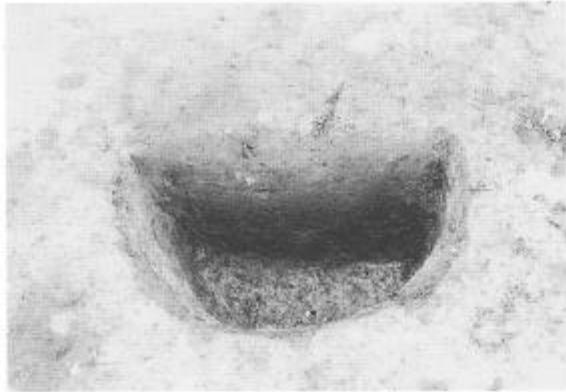


7. SK167 土层断面 (北东→)



8. SK167 完掘 (北→)


A区 土坑 (12) - SK161 · 164 · 166 · 167



1. SK170 土层断面 (东→)




2. SK170 完掘 (东→)




3. SK178 土层断面 (西→)




4. SK178 完掘 (南→)



5. SK179 土层断面 (西→)



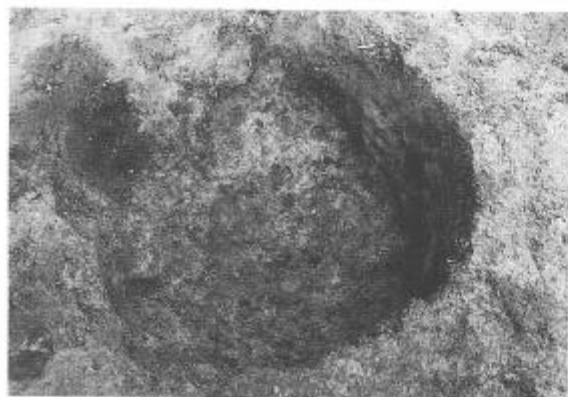
6. SK179 完掘 (南→)



7. SK183 土层断面 (西→)



8. SK183 完掘 (南→)



1. SK168 完掘 (南→)



2. SK185 完掘 (南→)



3. SK184 土层断面 (西→)



4. SK184 完掘 (西→)



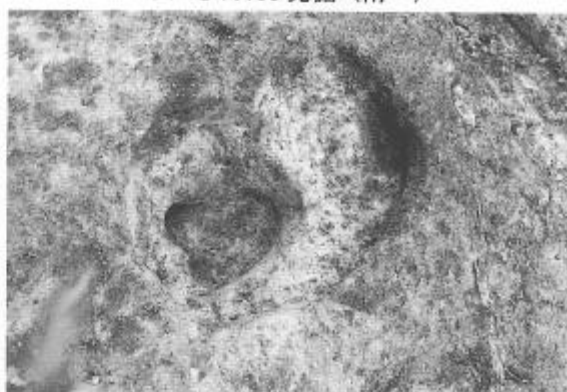
5. SK188 土层断面 (南→)



6. SK188 完掘 (南→)




7. SK190 土层断面 (南东→)



8. SK190 完掘 (南→)

A区 土坑 (14) - SK168 · 184 · 185 · 188 · 190



1. SK196 土層断面 (北東→)




2. SK196 完掘 (南東→)



3. SK200 土層断面 (南→)



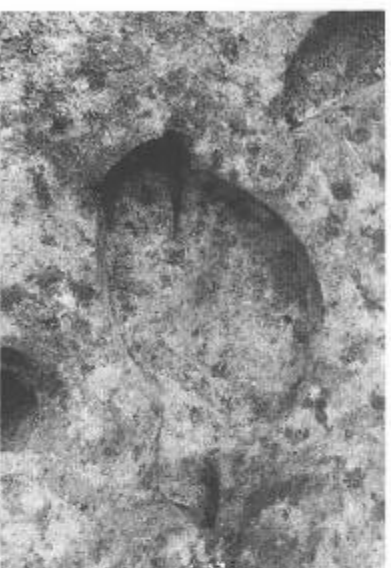
4. SK200 礫出土状況 (西→)



5. SK201 土層断面 (南→)



6. SK201 完掘 (西→)



7. SK197 完掘 (南→)



8. SK202 完掘 (東→)



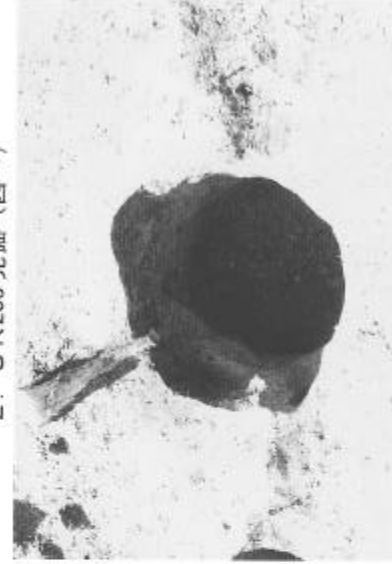
1. S K 203 土层断面 (西→)




2. S K 203 完掘 (西→)



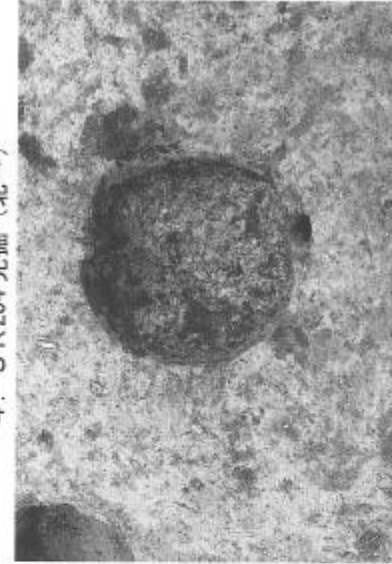
3. S K 204 土层断面 (北→)




4. S K 204 完掘 (北→)




5. S K 206 土层断面 (北→)



6. S K 206 完掘 (西→)



7. S K 208 土层断面 (西→)



8. S K 208 完掘 (西→)

A区 土坑 (16) — S K 203 · 204 · 206 · 208



1. SK210完掘(南→)



2. SK210完掘(南→)



3. SK214土层断面(西→)



4. SK214完掘(北→)



5. SK217完掘(西→)



6. SK218完掘(西→)



7. SK221土层断面(南→)



8. SK221完掘(北→)

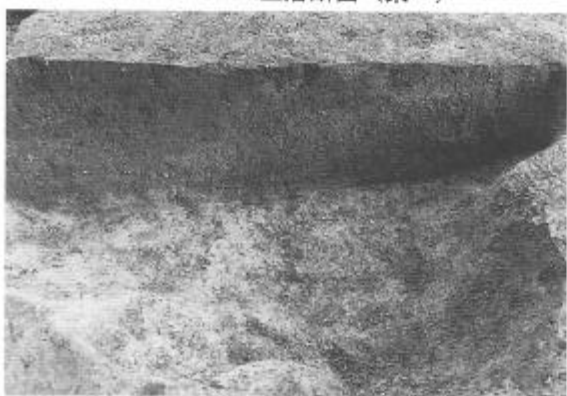
A区 土坑(17) — SK210·214·217·218·221



1. SK236 土层断面 (东→)




2. SK236 完掘 (东→)



3. SK238 土层断面 (西→)




4. SK238 完掘 (西→)



5. SK239 土层断面 (东→)



6. SK239 完掘 (东→)



7. SK240 土层断面 (东→)

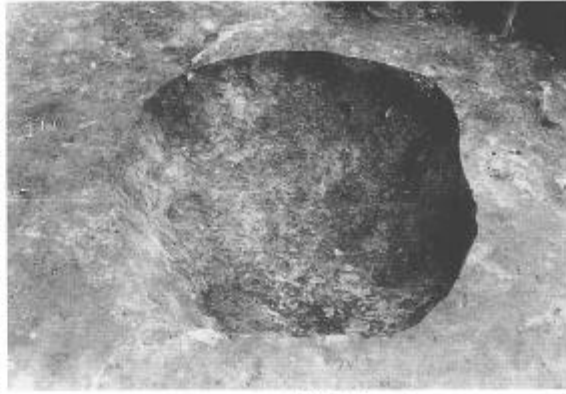


8. SK240 完掘 (东→)

A区 土坑 (18) - SK236 · 238 · 239 · 240



1. SN04 土層断面 (北→)



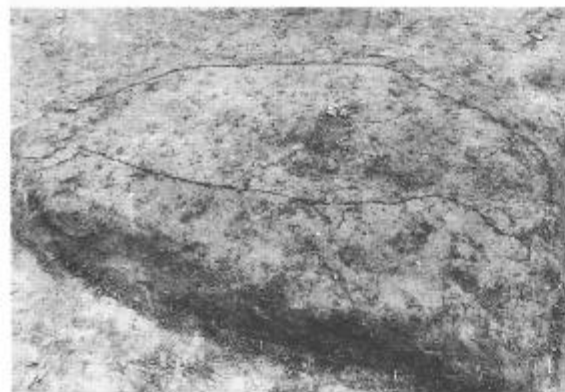
2. SN04 完掘 (南→)



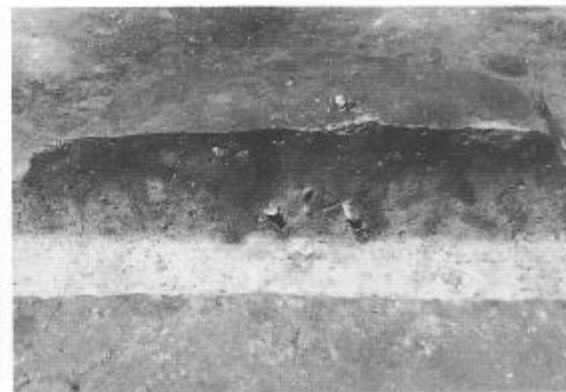
3. SN05 土層断面 (北→)




4. SN05 完掘 (東→)



5. SN06 確認状況 (南→)




6. SN06 土層断面 (南→)



1. SN81 土層断面 (南→)



2. SN81 完掘 (南→)



3. SN105 土層断面 (南→)



4. SN105 完掘 (南→)



5. SN128 確認状況 (東→)



6. SN128 土層断面 (東→)



1. SB03 完掘 (南西→)



2. SB03 完掘 (西→)

A区 掘立柱建物跡 (1) — SB03




1. SB13・130 完掘 (東→)




2. SB20 完掘 (東→)

A区 掘立柱建物跡 (2) - SB13・20・130

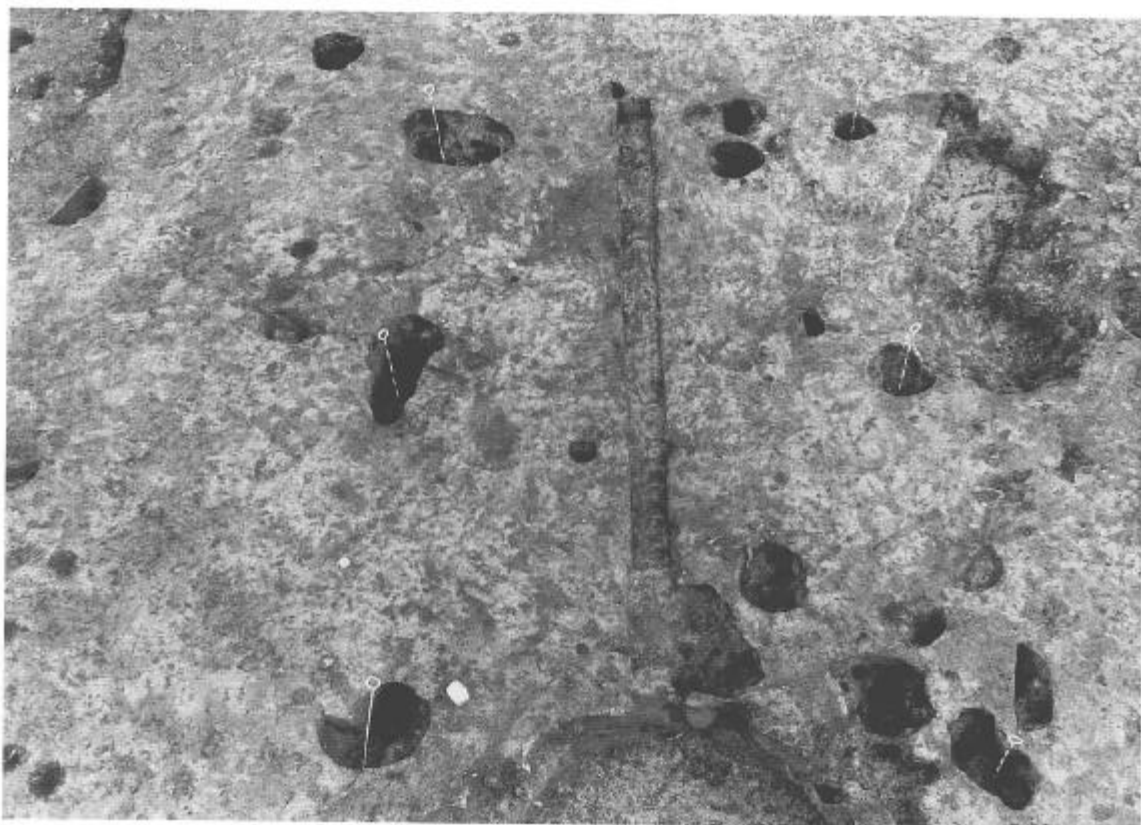


1. SB26 完掘 (東→)

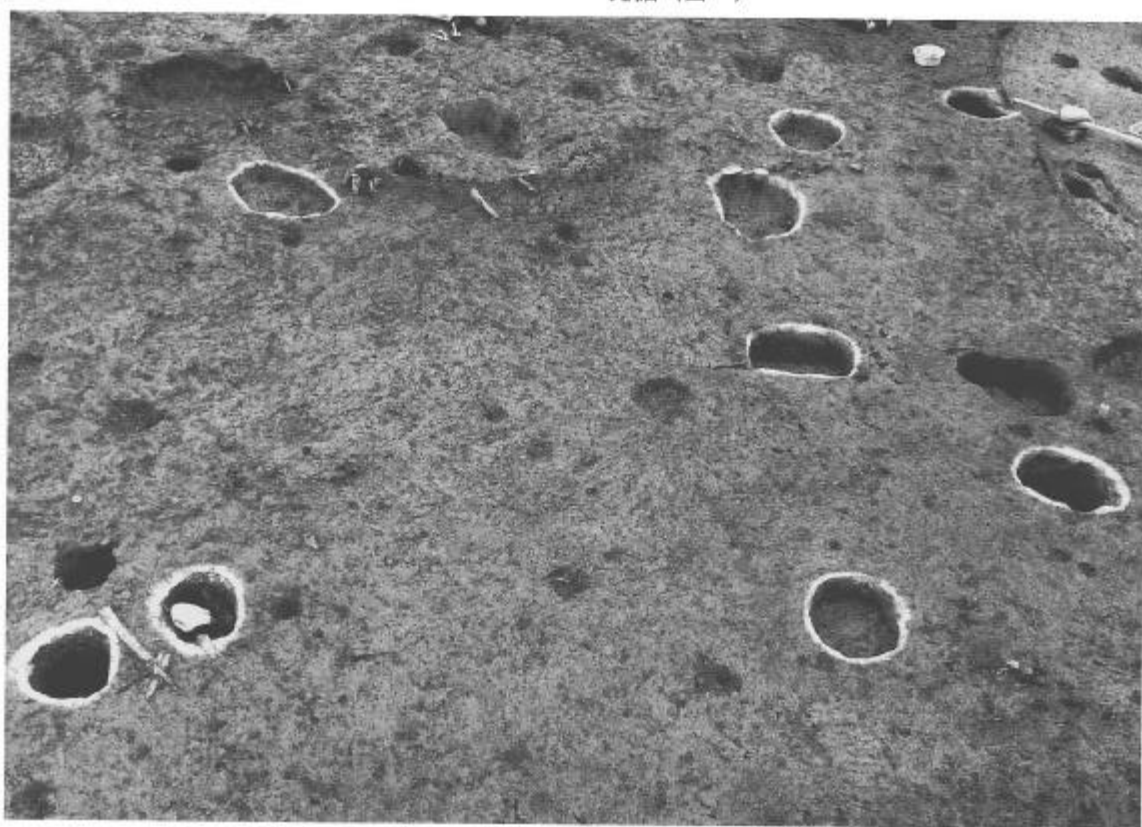


2. SB135 完掘 (西→)

A区 掘立柱建物跡 (3) - SB26・135

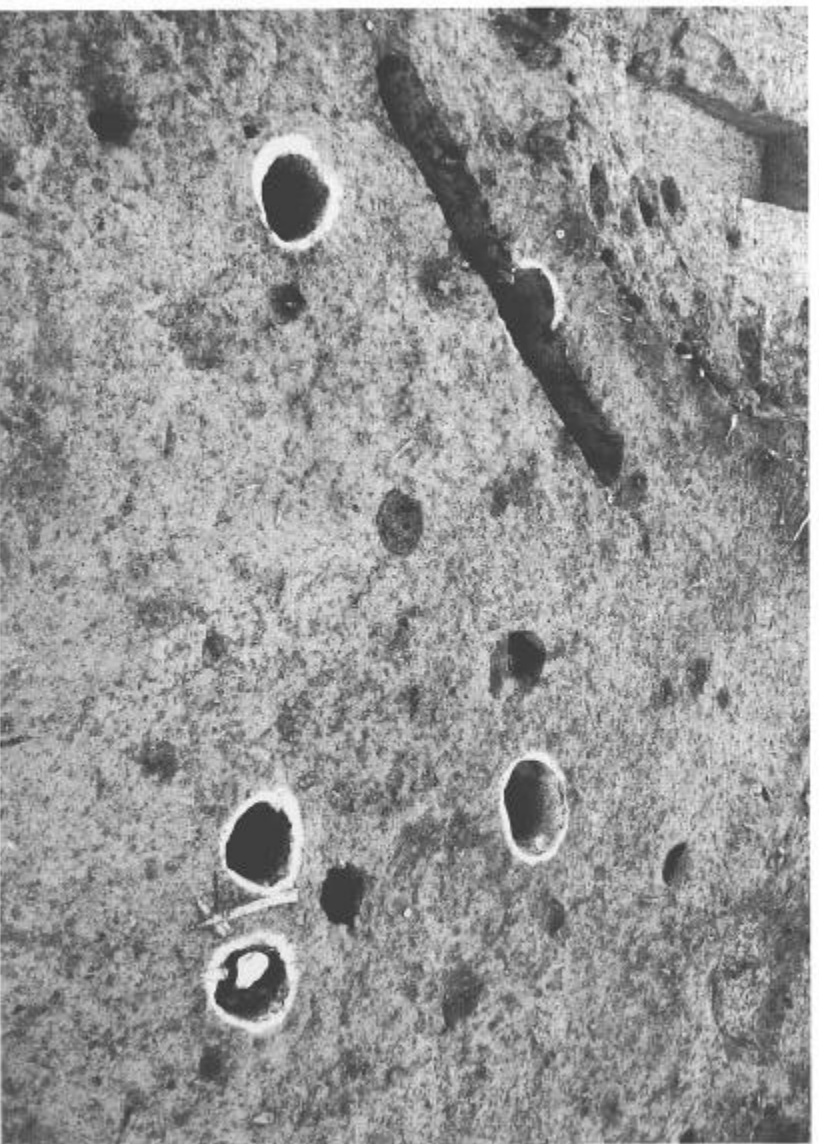


1. SB177·242 完掘 (西一)

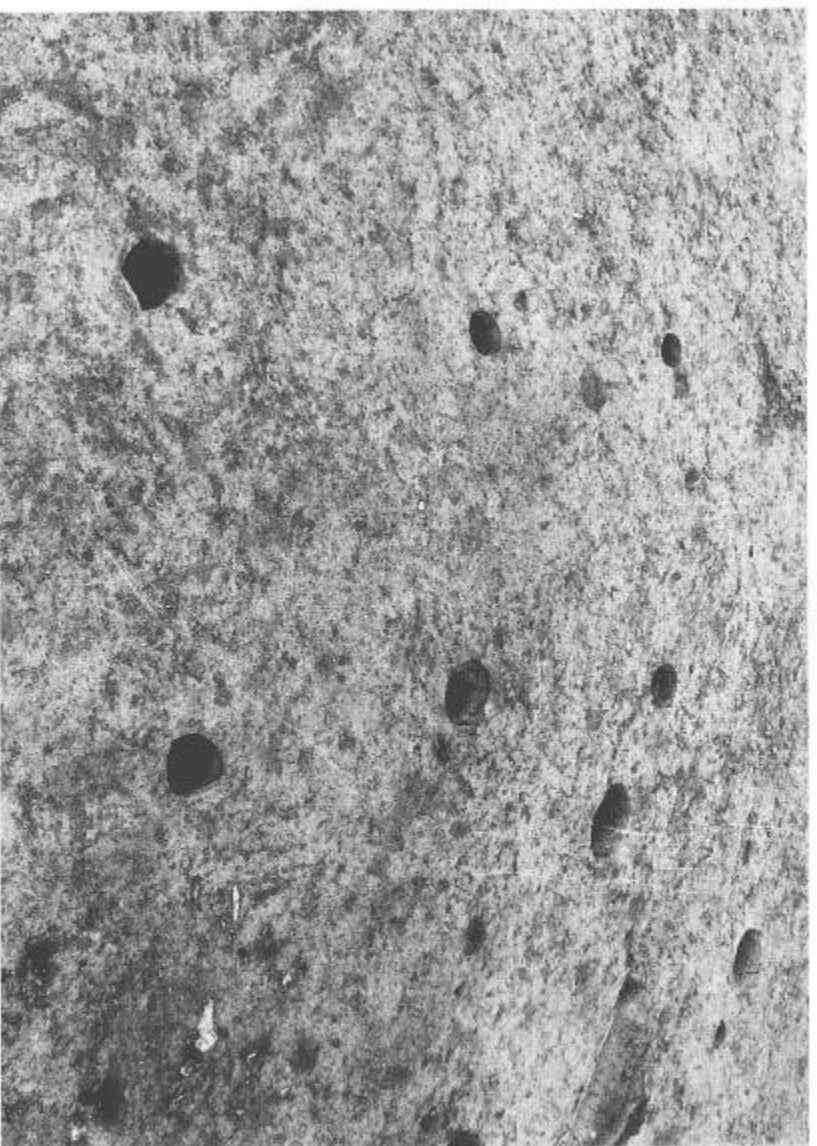


2. SB219 完掘 (西一)

A区 掘立柱建物跡 (4) - SB177·219·242

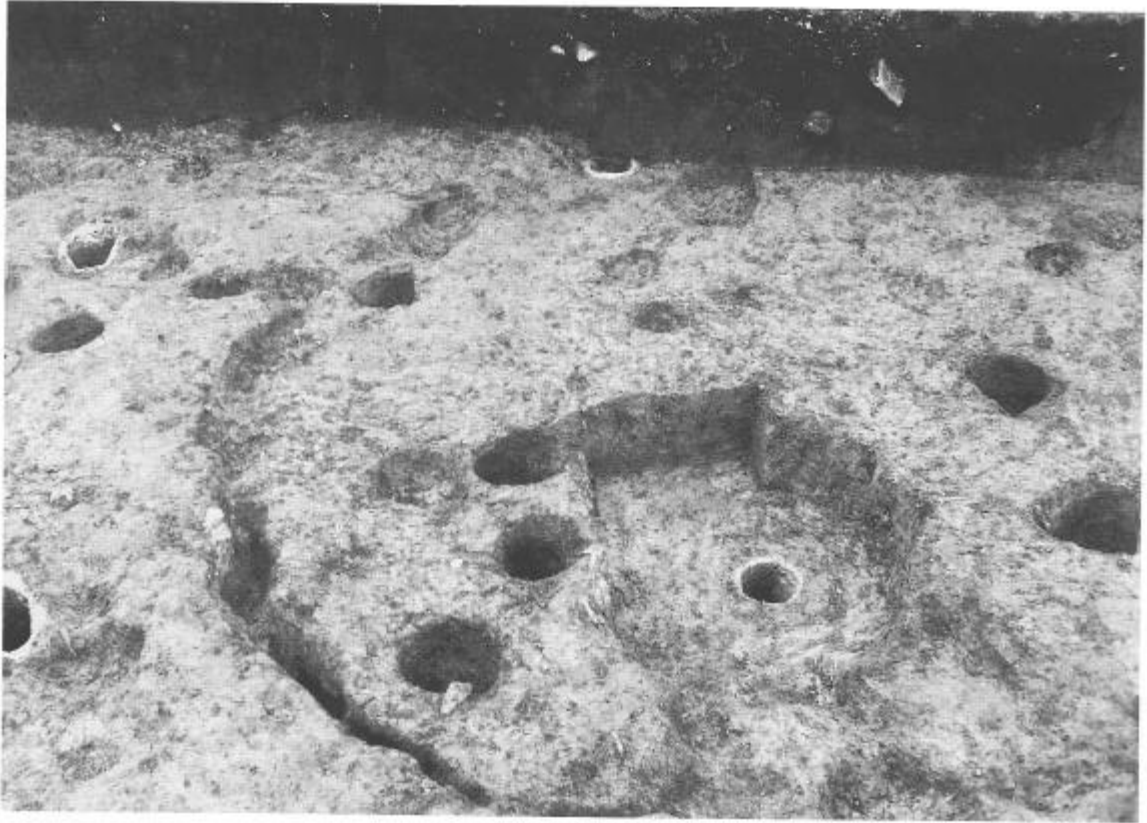


1. S B 233 完掘 (西→)




2. S B 237 完掘 (南→)


A区 掘立柱建物跡 (5) — S B 233・237



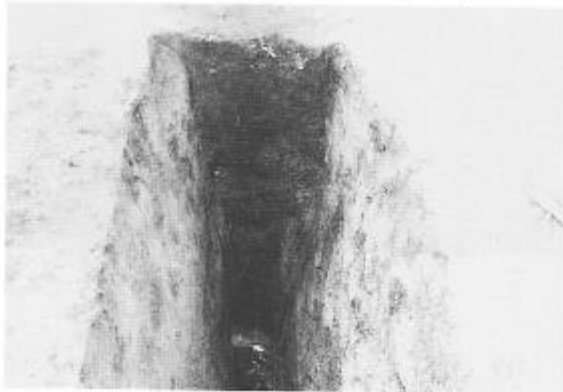
1. SB246 完掘 (西→)



2. SKT50 土层断面 (北西→)



3. SKT50 完掘 (北西→)



4. SKT125 土层断面 (南→)



5. SKT125 完掘 (北→)

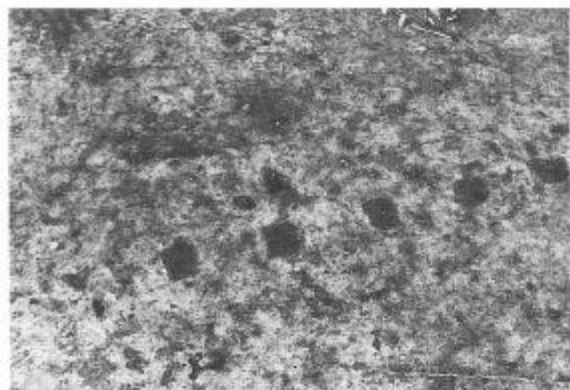
A区 掘立柱建物跡 (6) - SB246、陥穴状遺構 (1) SKT50・125



1. SKT153 土層断面 (北→)



2. SKT153 完掘 (南→)



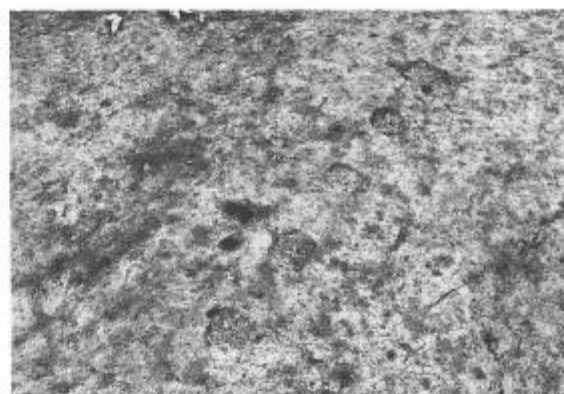
3. SA160 確認状況 (南→)



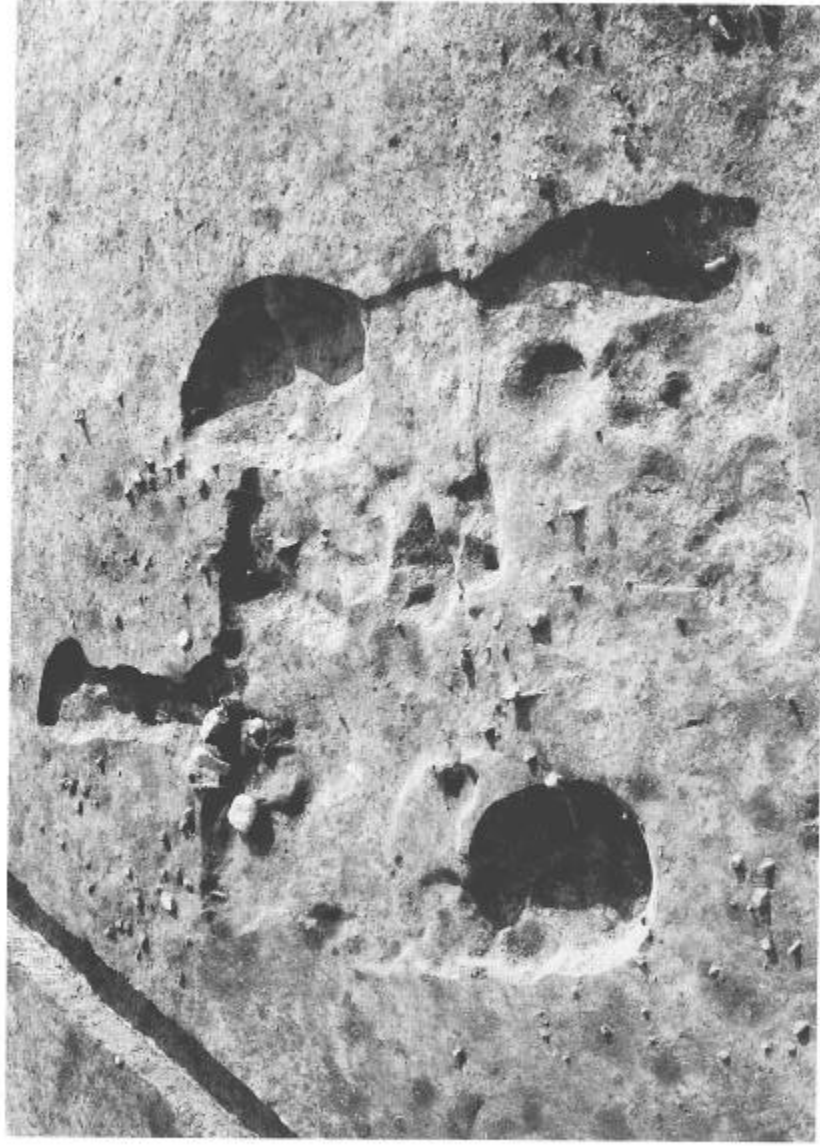
4. SA160 土層断面 (南西→)



5. SA160 土層断面 (南西→)



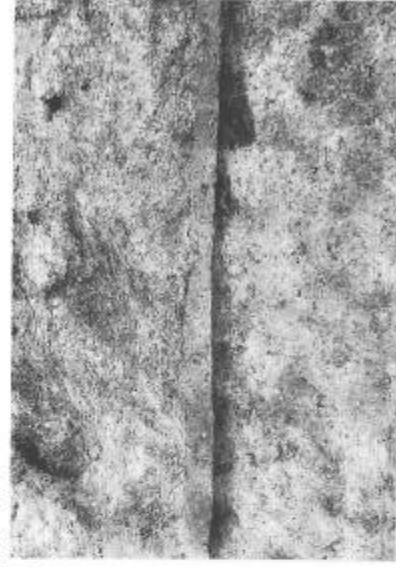
6. SA160 完掘 (南西→)



1. S I 92 完掘 (北→)



2. S I 92 土层断面 (南→)



3. S I 92 土层断面 (北→)




4. S I 92 確認状況 (北西→)




5. S I 92 土层断面 (南西→)

A区 古代 竖穴住居跡 (1) - S I 92



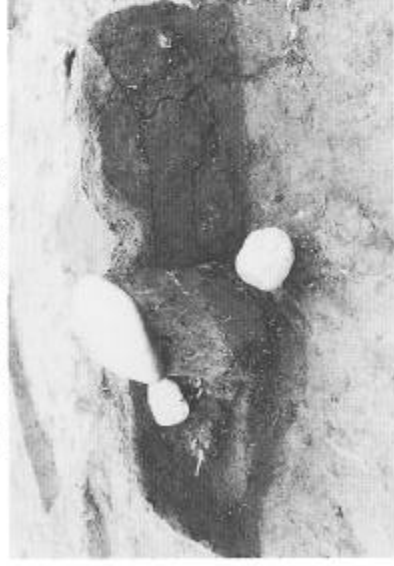
1. S I 144 完掘 (南→)




2. S I 144 土层断面 (南→)



3. S I 144 土层断面 (西→)



4. S N 122 土层断面 (南→)



5. S N 122 完掘 (北→)

A区 古代 竖穴住居跡 (2) - S I 144、烧土遺構 - S N 122



1. S I 5061 完掘 (北→)



2. S I 5061 炉土层断面 (北→)



3. S I 5061 炉完掘 (西→)

B区 竖穴住居跡—S I 5061



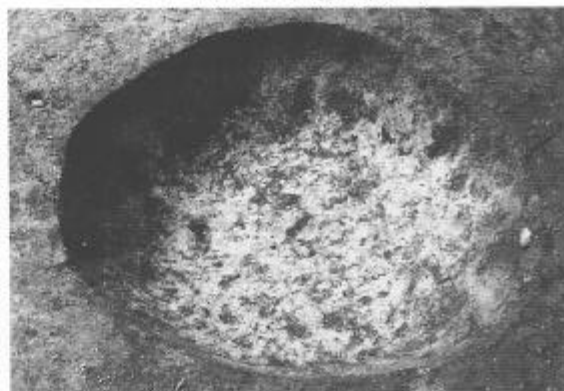
1. SK5008 土层断面 (南→)




2. SK5008 完掘 (南→)



3. SK5017 土层断面 (西→)



4. SK5017 完掘 (东→)



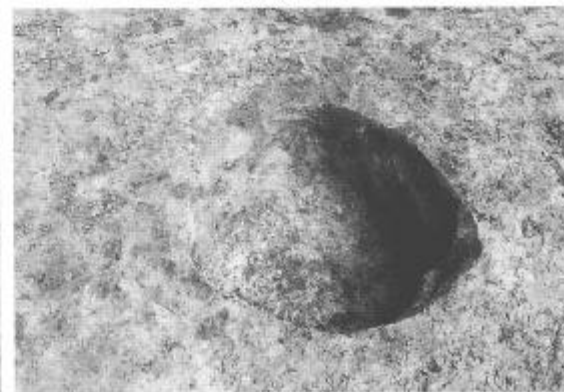
5. SK5027 土层断面 (南→)



6. SK5027 完掘 (南→)




7. SK5028 土层断面 (南→)



8. SK5028 完掘 (南→)

B区 土坑 (1) - SK5008 · 5017 · 5027 · 5028



1. SK5029 土层断面 (南→)




2. SK5029 完掘 (南→)



3. SK5031 土层断面 (北→)



4. SK5031 完掘 (北→)



5. SK5032 土层断面 (西→)



6. SK5032 完掘 (西→)



7. SK5033 土层断面 (西→)

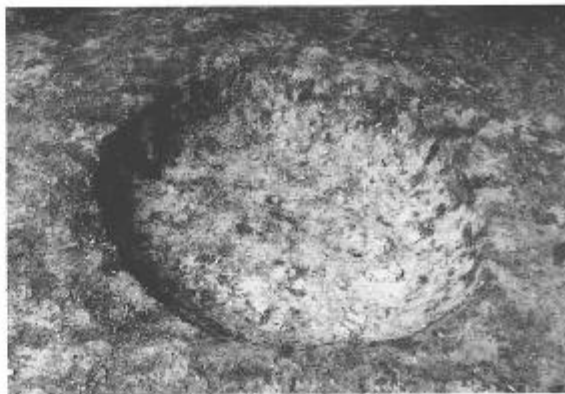


8. SK5033 完掘 (东→)


B区 土坑(2) - SK5029 · 5031 · 5032 · 5033



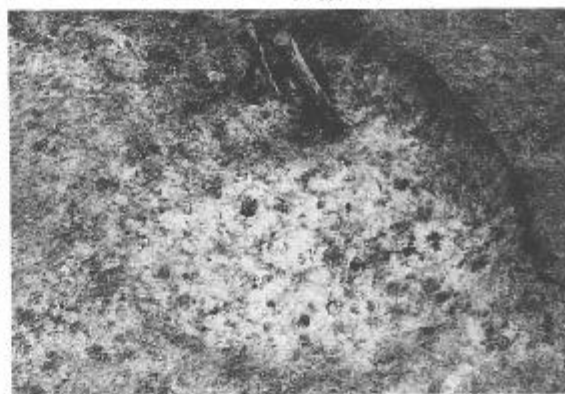
1. SK5034 土层断面 (西→)



2. SK5034 完掘 (东→)



3. SK5036 土层断面 (北→)



4. SK5036 完掘 (北→)



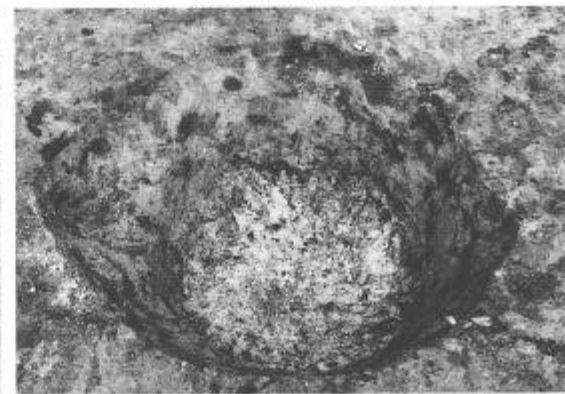
5. SK5058 土层断面 (北→)



6. SK5058 完掘 (北→)



7. SK5066 土层断面 (东→)



8. SK5066 完掘 (南→)



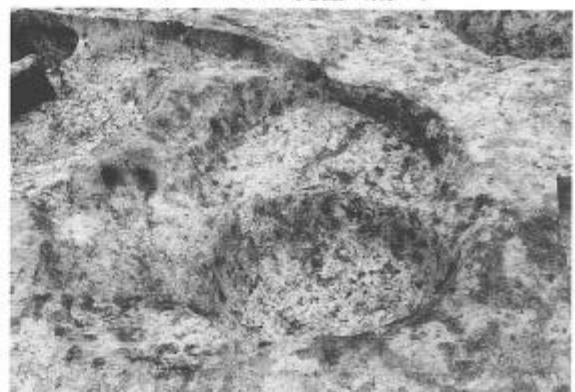
1. SK5067 土层断面 (西→)



2. SK5067 完掘 (南→)



3. SK5071 土层断面 (西→)



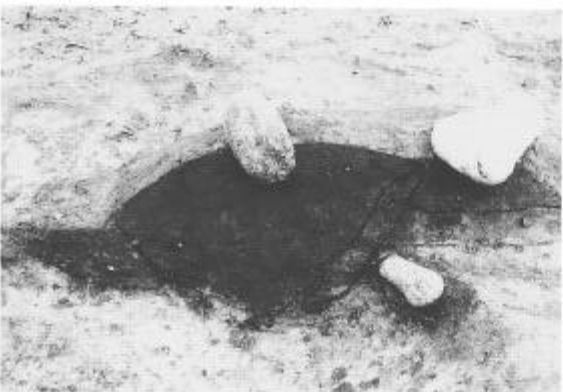
4. SK5071 完掘 (北→)



5. SK5075 土层断面 (西→)



6. SK5075 完掘 (西→)



7. SK5078 土层断面 (西→)




8. SK5078 完掘 (西→)

B区 土坑(4) - SK5067 · 5071 · 5075 · 5078



1. SKF5045 土層断面 (西→)



2. SKF5045 完掘 (西→)



3. SKF5064 土層断面 (南→)



4. SKF5064 完掘 (西→)



5. SKF5065 土層断面 (南→)



6. SKF5065 完掘 (北西→)



7. SKF5089 完掘 (南東→)



8. SKF5089 土層断面 (南東→)

B区 フラスコ状土坑-SKF5045・5064・5065・5089




1. SN5022 確認状況 (北→)



2. SN5022 土層断面 (西→)




3. SN5035 確認状況 (南→)



4. SN5035 土層断面 (東→)



5. SN5041 確認状況 (東→)



6. SN5041 土層断面 (北西→)



1. SKT 5005 土層断面 (南→)




2. SKT 5005 完掘 (南→)




3. SKT 5056 土層断面 (西→)



4. SKT 5056 確認状況 (東→)



5. SKT 5056 土層断面 (東→)



6. SKT 5056 完掘 (南→)



1. S I 5040 確認状況 (南→)



2. S I 5040 確認状況 (南→)



3. S I 5040 確認状況 (南→)



4. S I 5040 確認状況 (西→)



5. S I 5040 確認状況 (西→)



6. S I 5040 土層断面 (西→)




7. S N 5043 確認状況 (南→)




8. S N 5043 完掘 (北→)

Ⅱ区 古代 竪穴住居跡—S I 5040、焼土遺構—S N 5043



1. SKT6001 確認状況 (南→)



2. SKT6001 土層断面 (西→)




3. SKT6001 土層断面 (西→)



4. SKT6001 完掘 (西→)

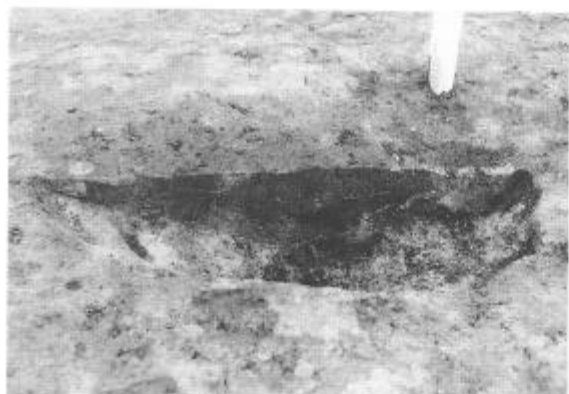


5. SKT7001 土層断面 (南→)



6. SKT7001 完掘 (北→)

D区 陥穴状遺構—SKT6001、E区 陥穴状遺構—SKT7001



1. SK03 土層断面 (西→)



2. SK03 完掘 (北西→)



3. SK04 土層断面 (東→)



4. SK04 完掘 (東→)



5. SK06 土層断面 (南→)



6. SK06 完掘 (南→)



7. SKT01 完掘 (南東→)



8. SKT02 完掘 (北西→)

G区 土坑-SK03・04・06、陥穴状遺構-SKT01・02



S I 01

2




S I 01

1



S I 15

24



S I 15

22



S I 16

31



S I 16

33



S I 16

34



S I 16

32

A区 出土遺物(1) - S I 01・15・16



43

S I 24



42

S I 24



44

S I 24



91

S I 38



119

S I 42



120

S I 42



142

S I 51



141

S I 51

A区 出土遺物(2) - S I 24・38・42・51



S I 53

182



S I 55

183



S I 57

187



S I 67

192



S I 68

238



S I 68

239



S I 68

240



S I 70

245

A区 出土遺物(3) - S I 53・55・57・67・68・70




299

S I 79



307

S I 82



312

S I 82




322

S I 82



348

S I 83



347

S I 83



330

S I 83



349

S I 86

A区 出土遺物(4) - S I 79・82・83・86



366

S I 86



368

S I 87



374

S I 87



367

S I 87



375

S I 87



388

S I 94



391

S I 96



404

S I 99



399

S I 99



426

S I 116



421

S I 116



447

S I 116



444

S I 116



445

S I 116



413

S I 116



423

S I 116



414

S I 116



418

S I 116



416

S I 116



425

S I 116



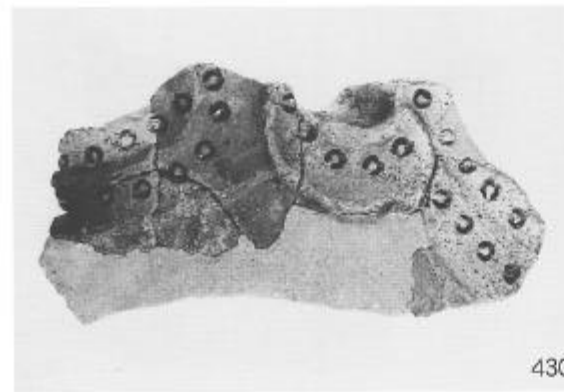
448

S I 116



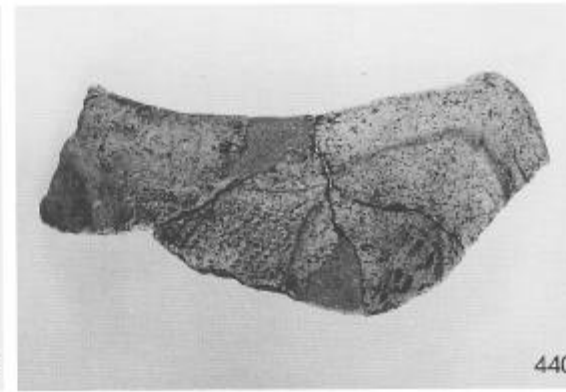
432

S I 116




430

S I 116




440

S I 116




435

S I 116



437

S I 116




438

S I 116



420

S I 116




417

S I 116



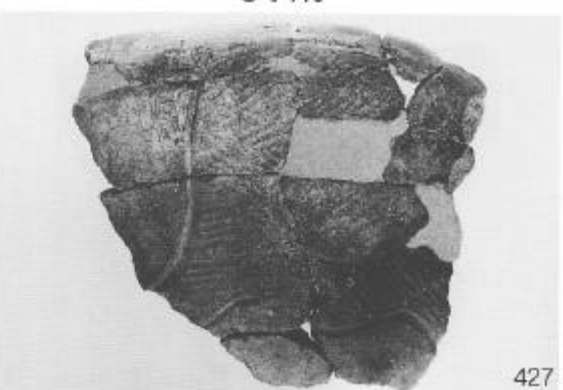
431

S I 116



424

S I 116



427

S I 116

A区 出土遺物(8) - S I 116




S I 126



S I 126



S I 126



S I 126



S I 140



S I 142



S I 142



S I 152

A区 出土遺物(9) - S I 126 · 140 · 142 · 152



467

S I 152



470

S I 152



488

S I 154



489

S I 186



503

S I 207



520

S K 40



521

S K 45



536

S K 54

A区 出土遺物 (10) - S I 152・154・186・207、S K 40・45・54



525

S K 54



547

S K 60



557

S K 80



555

S K 80




553

S K 80



569

S K 102



570

S K 102



572

S K 102



581

SK111



596

SK114



599

SK115



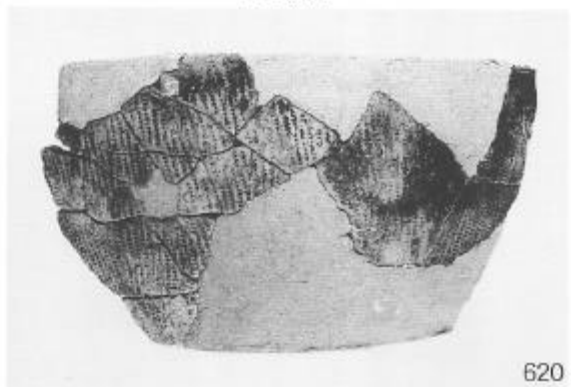
616

SK131



614

SK131



620

SK133



624

SK137



641


SK193

A区 出土遺物 (12) - SK111・114・115・131・133・137・193



S K194

642




S K199

650




S K208

657



S K209

664



S K209

663



S B136

713



K F75グリッド


801



K H83グリッド

840

A区 出土遺物(13) - S K194・199・208・209、S B136、遺構外




845

出土地点不明



841

K I 84 グリッド




796

K J 82 グリッド



750

K J 84 グリッド



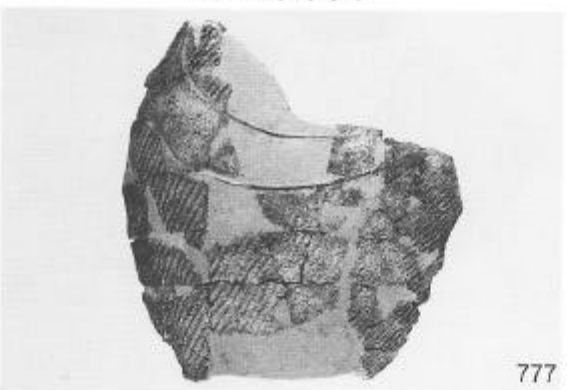
846

K M 87 グリッド



792

K N 91 グリッド




777

K O 88 グリッド




847


K O 89 グリッド




S I 01 S I 14



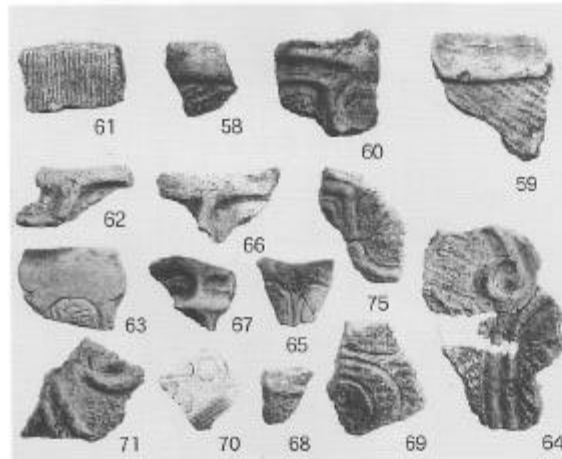
S I 15




S I 16




S I 24




S I 24 S I 35




S I 35




S I 38




S I 41




S I 42 S I 43



S I 49




S I 49 S I 51




S I 51


A区 出土遗物 (16) - S I 38 · 41 · 42 · 43 · 49 · 51




S I 51




S I 53 S I 55 S I 57 S I 58 S I 67




S I 67



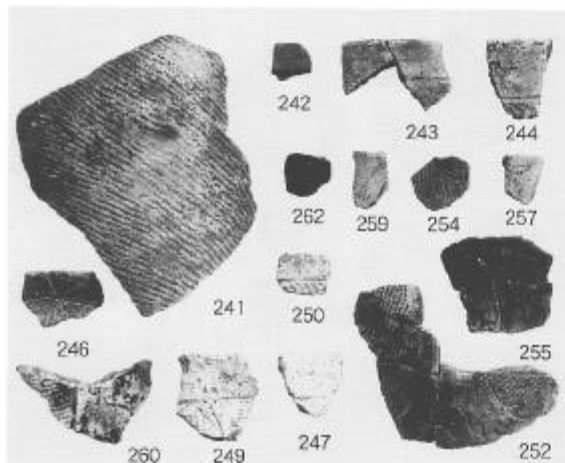
S I 67




S I 67




S I 67




S I 69 S I 70




S I 70




S I 70 S I 74 S I 79




S I 79




S I 82




S I 83




S I 86 S I 87



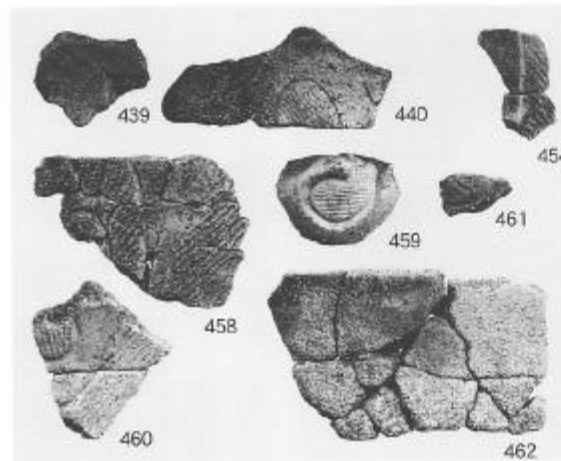
S I 87 S I 88 S I 94




S I 96 S I 99



S I 108 S I 113 S I 116









S I 116 S I 126 S I 142




S I 150 S I 151 S I 152


A区 出土遺物 (19) - S I 86 · 87 · 88 · 94 · 96 · 99 · 108 · 113 · 116 · 126 · 142 · 150 · 151 · 152




A区 出土遺物 (20) - S I 152・154・186・195、他SK




SK104 SK110 SK111 SK114




SK115 SK121 SK124 SK127




SK131 SK132 SK133 SK137
SK138 SK139 SK161




SK161 SK164 SK170
SK176 SK184 SK194




SK194 SK199 SK204 SK205
SK206 SK208 SK209



SK209 SK214 SK218 SK221
SK229 SK236 SK239 SK240




SK240 SN06 SN105 SB03 SB13
SB20




SB26 SB130 SB135




SB136 SB165 SB177



SB219 SB220 SB233 SB227
SKT50 SKT123 SKT174




SI24 SI35 SI38 SI41 SI43
SI51 SI53 SI67 SI79 SI82



SI82 SI83 SI86 SI113 SI126
SK21 SK45 SK54 SK131


A区 出土遺物 (22) - SI 24・35・38・41・43・51・53・67・79・82・83・86・113・126
他SK、SN、SB、SKT




SK132 SK240 SN112 SB03
SB13、遺構外




SI24 SI151



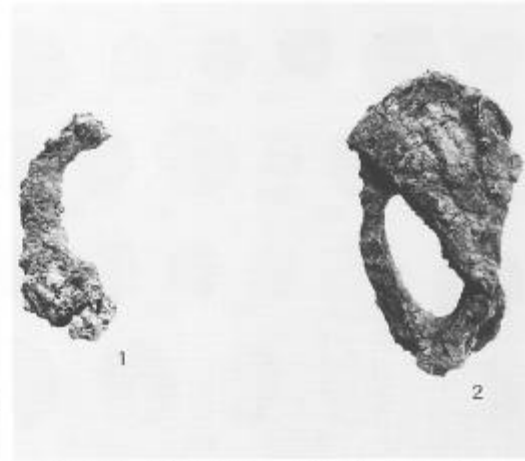
SI157 SI186 SKP362



SI116 遺構外



SI01 SI116 SI187 SI152 SB03



SI100 (第208図) KL89 (第208図)

A区 出土遺物 (23) - SI01・16・24・57・86・87・100・116・151・152
他SK、SN、SB、SKP、遺構外




981

S I 5054



1019

S K F 5089



982

S I 5054



1010

S K F 5065



1001

S K F 5045



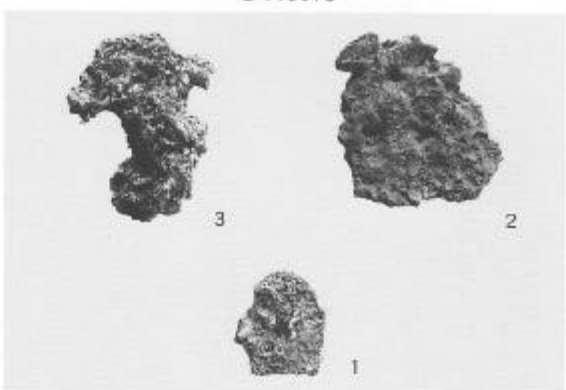
1013

S K 5075



1002

S K F 5045



3

2

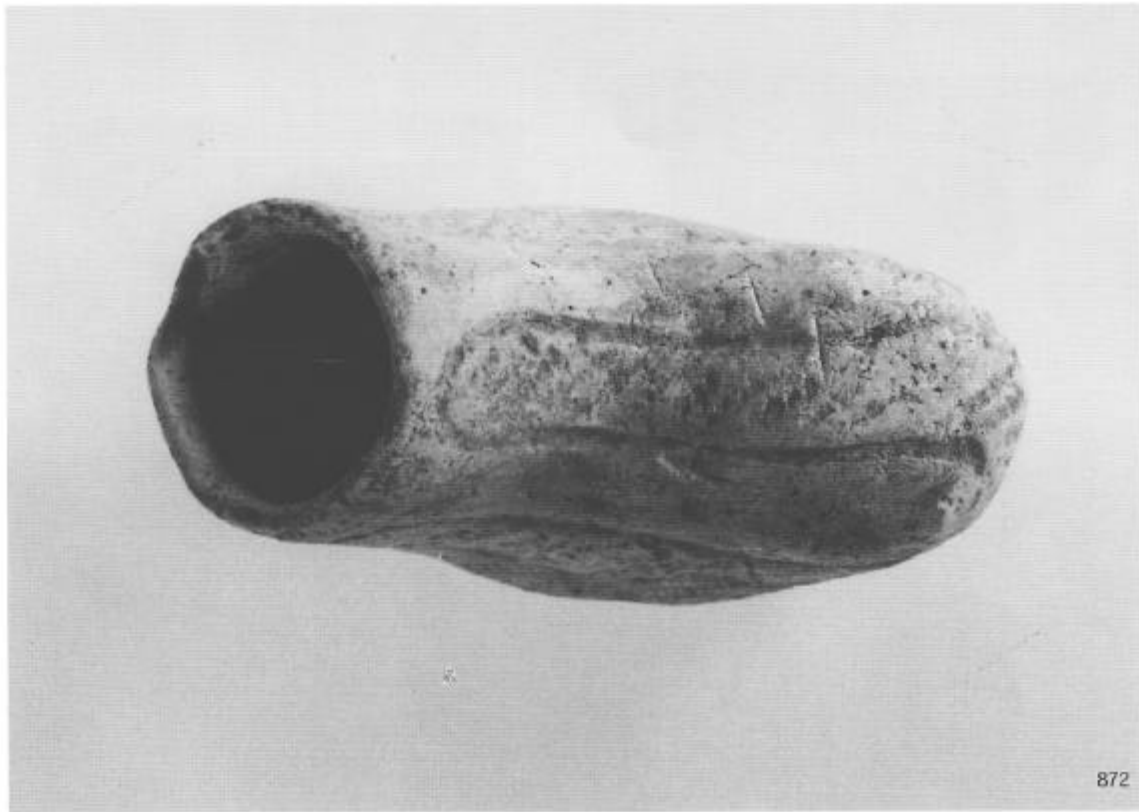
1

3 SN5043 (第246図) 2 S I 5040 (第246図)
1 SKP5044 (第246図)

B区 出土遺物—S I 5040・5054、他SK、SKF、SN、SKP

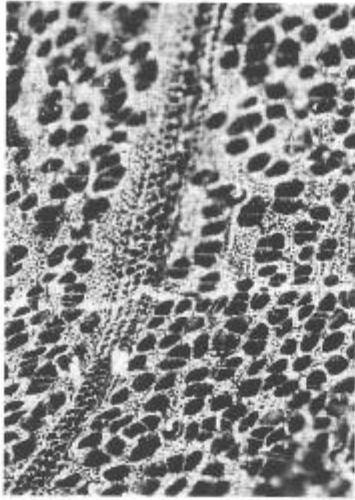


S I 86



S I 86

A区 S I 86出土靴形土器




横断面 ————— : 0.4mm

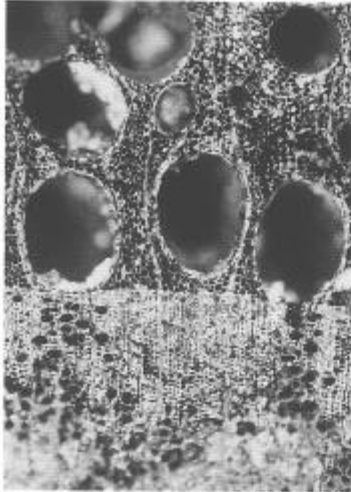
1. 19 ハンノキ属ハンノキ節



放射断面 ————— : 0.2mm



接線断面 ————— : 0.2mm



横断面 ————— : 0.4mm

2. 7 クリ



放射断面 ————— : 0.2mm



接線断面 ————— : 0.2mm

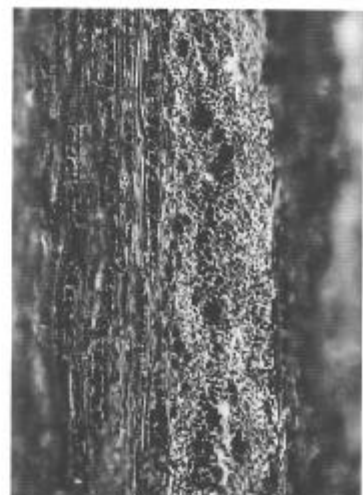


横断面 ————— : 0.4mm

3. 25 コナラ属コナラ節



放射断面 ————— : 0.2mm



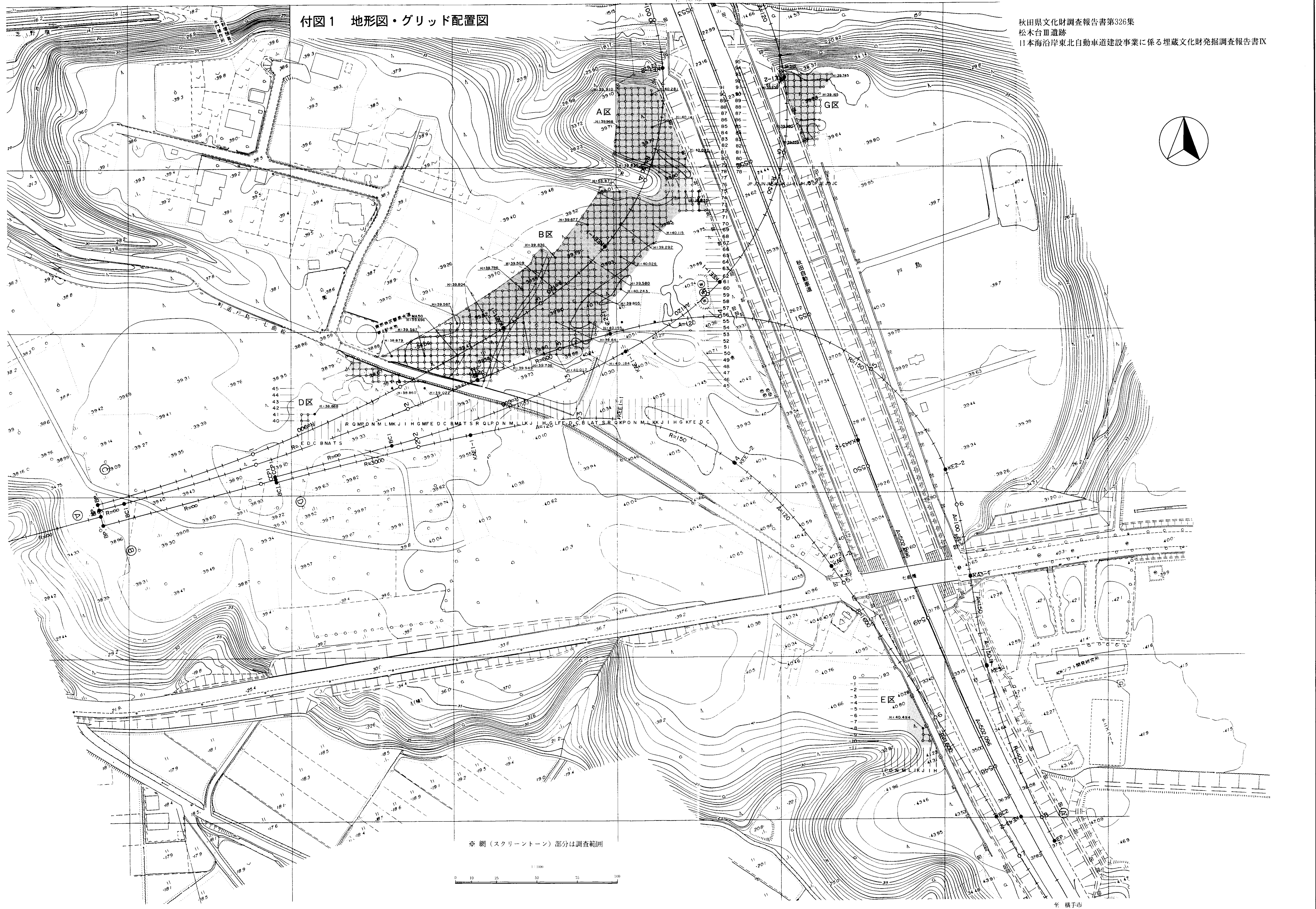

接線断面 ————— : 0.2mm

A区 出土炭化材の顕微鏡写真

報 告 書 抄 録

ふりがな	まつきだいさんいせき							
書名	松木台Ⅲ遺跡							
副書名	日本海沿岸東北自動車道建設事業に係る埋蔵文化財発掘調査報告書							
巻次	I X							
リーズ名	秋田県文化財調査報告書							
シリーズ番号	第326集							
編著者名	柴田陽一郎							
編集機関	秋田県埋蔵文化財センター							
所在地	〒014 - 0802 秋田県仙北郡仙北町払田字牛嶋20番地							
発行年月日	2001年12月							
ふりがな 所収遺跡名	ふりがな 所在地	コ ー ド		北 緯 ° ' "	東 経 ° ' "	調査期間	調査面積 ㎡	調査原因
		市 町 村	遺跡番号					
松木台 Ⅲ遺跡	秋田県河辺郡 河辺町松淵字 松木台56-1外	05381		39度 38分 15秒	140度 12分 55秒	A・B. D. E区 199800630 ～ 19981114 G次 19990804 ～ 19990918	10,850 1,300	日本海沿岸東北自動車道建設に係る事前発掘調査
所収遺跡名	種 別	主な時代	主 な 遺 構	主 な 遺 物		特 記 事 項		
松木台 Ⅲ遺跡	集落跡	縄文時代	竪穴住居跡、掘立柱建物跡、土坑、土器埋設遺構、焼土遺構、陥穴状遺構、土坑墓	縄文土器・靴形土器・土偶・石器・石製品		台地縁辺部にあり、広場と土坑墓を囲むように竪穴住居跡や掘立柱建物跡が配置された縄文時代中期後半～末葉の環状集落。		
	集落跡	平安時代	竪穴住居跡、土坑、鍛冶遺構、柱列	土師器・須恵器 鉄滓		鍛冶を生業とした工人が住んだ平安時代の9世紀中葉～後葉を中心とした時期の小規模な集落。		
		近世以降	焼土遺構（墓）	陶器、寛永通寶				

付図1 地形図・グリッド配置図



※ 網（スクリーン）部分は調査範囲

