



(1)塚1号







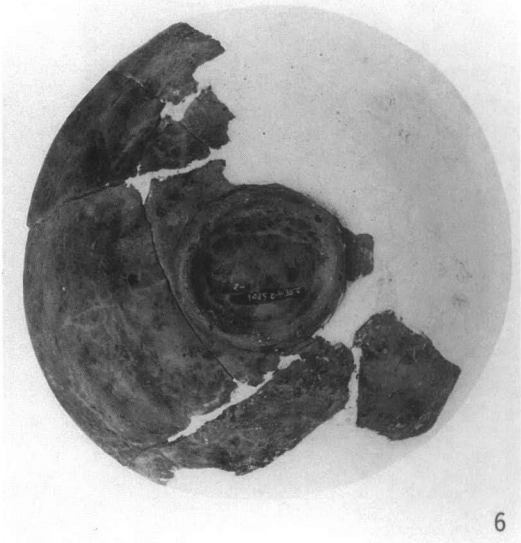



(2)塚1号




(1)塚1号

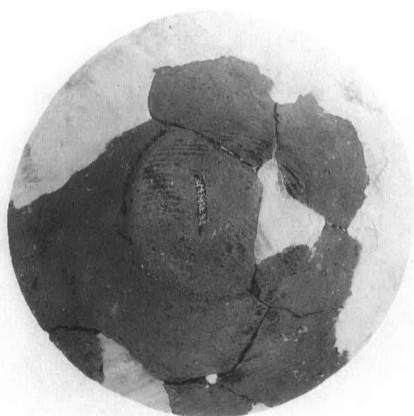


(2)塚1号





25



17



47





(1)利生寺遺跡遠景



(2)散布していた五輪塔群




(1)利生寺遺跡II区遺構検出状態



(2) S B 01



(1) S B 02




(2) S B 03




(1) S B 03粘土塊



(2) S B 03土坑




(1) 方形柱穴群








(2) S K 07



(1) S E 01



(2) S E 01

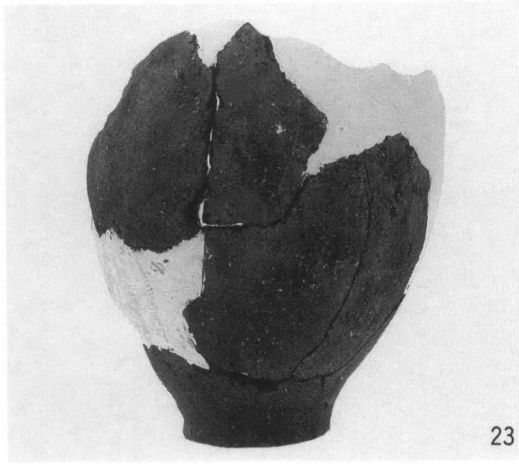





18




19



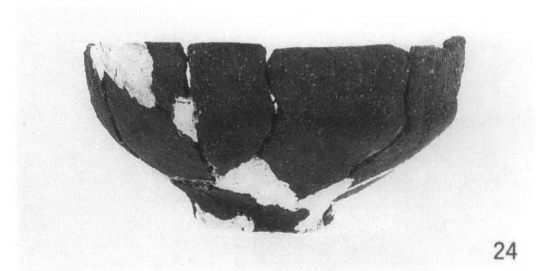
23







26




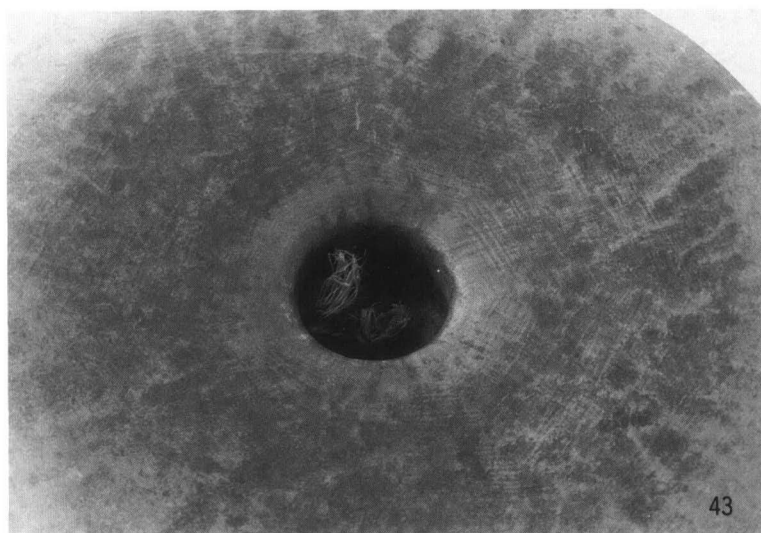

25



24









(1)利生寺古墳遠景



(2)利生寺古墳



(1) B トレンチ



(2) 石室掘り形




(1)石室掘り形




(2)排水溝蓋石



(1)排水溝土層






(2)銅環出土状態





(1)排水溝内須恵器出土状態






(2)発掘・実測作業風景











(1)北条遺跡試掘風景



(2)トレンチ土層

四国横断自動車道建設に伴う
埋蔵文化財発掘調査報告

第二冊

大 門 遺 跡
矢ノ岡 遺 跡
利 生 寺 遺 跡
利 生 寺 古 墳
北 条 遺 跡
道 免 窯 跡

昭和62年3月31日 発行

編集 香川県教育委員会事務局文化行政課
高松市番町4丁目1番10号
電話 (0878)31-1111

発行 香川県教育委員会
日本道路公団

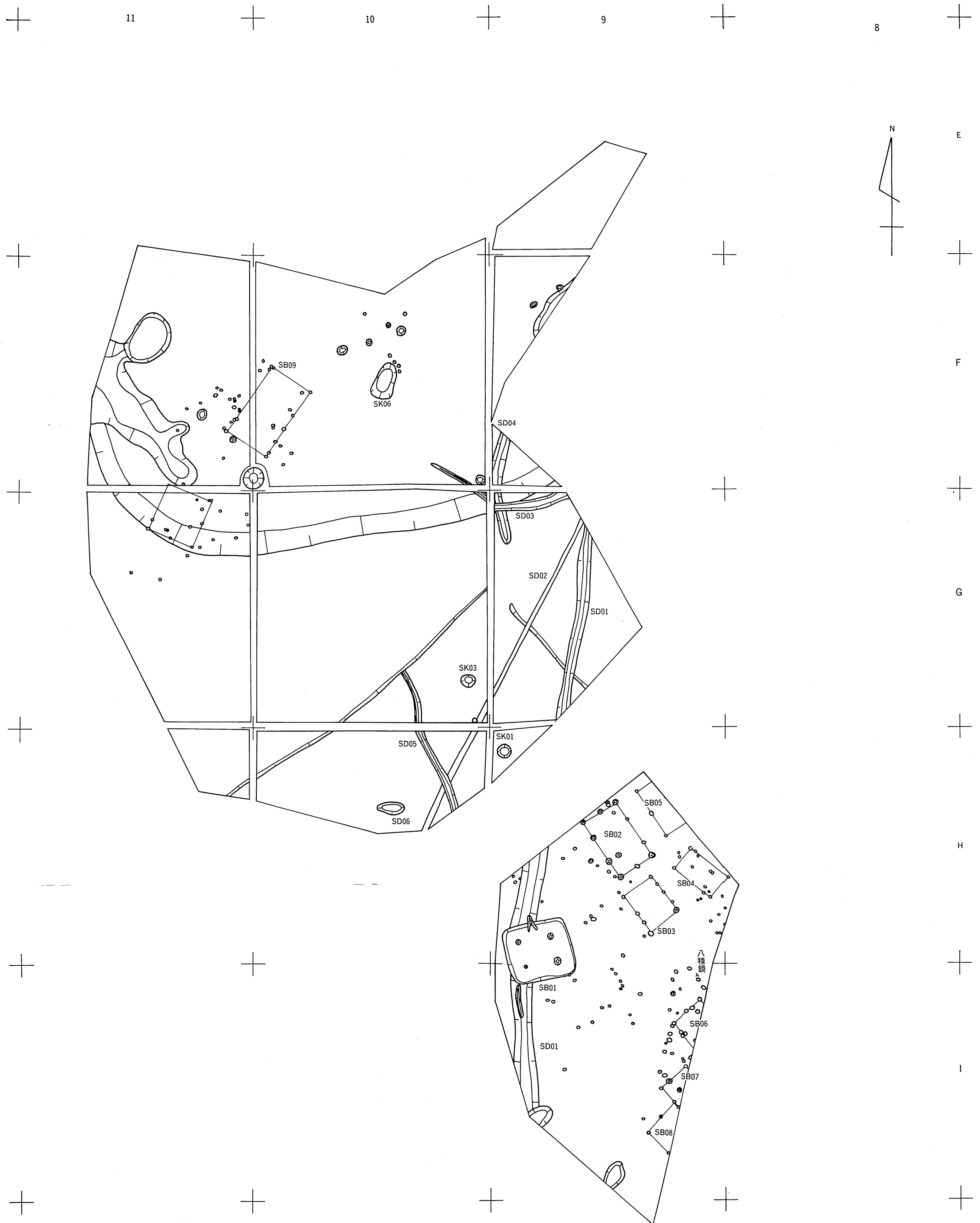
印刷 (有)成光社



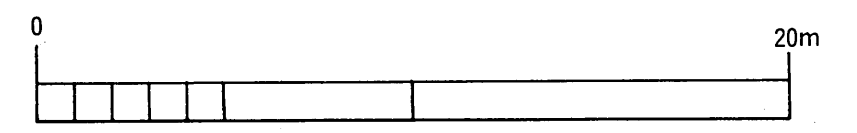
付図1 大門遺跡第1遺構面遺構配置図 (1/200)

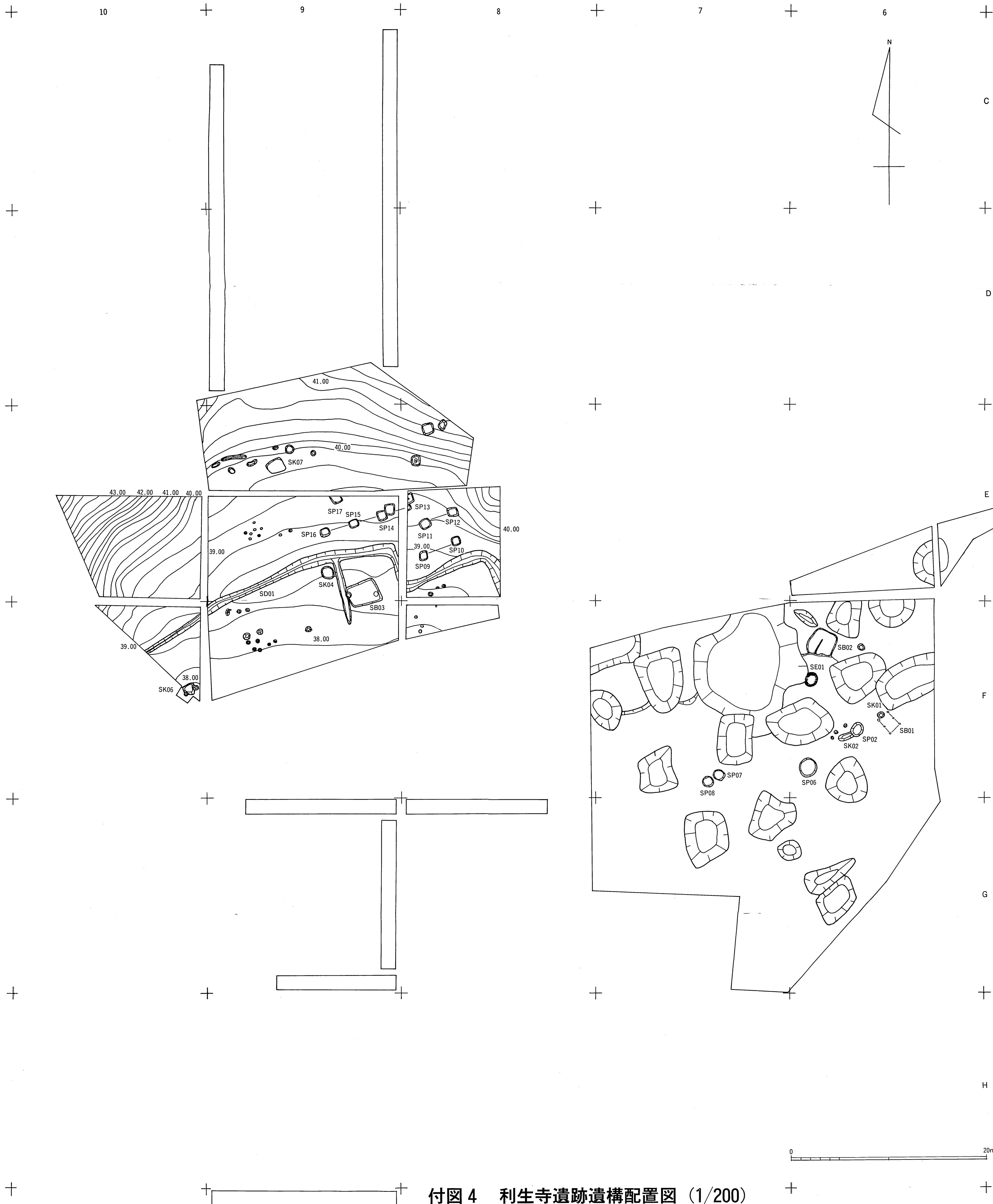


付図2 大門遺跡第2遺構面遺構配置図 (1/200)

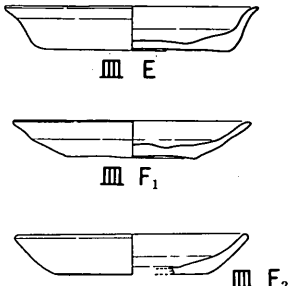
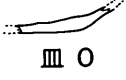
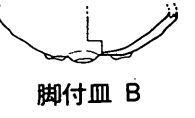
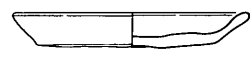
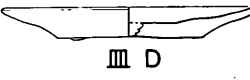





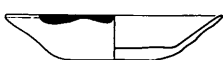


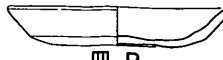
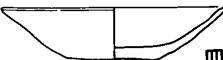




付図3 矢ノ岡遺跡遺構配置図 (1/200)

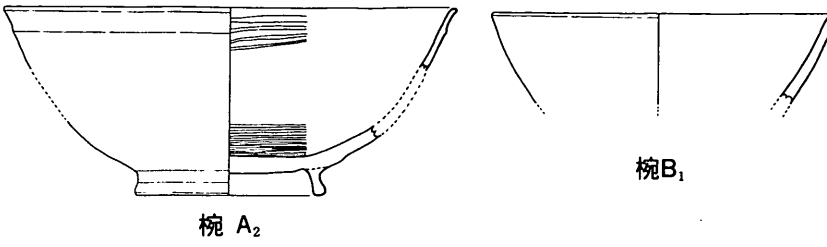
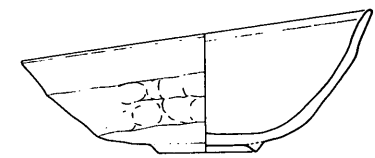
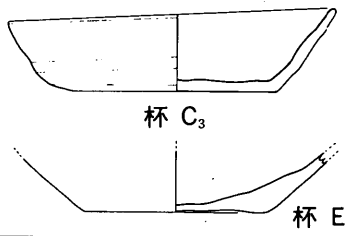

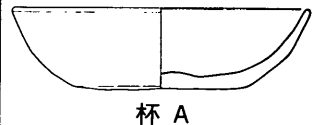
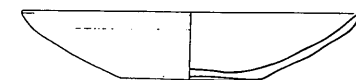


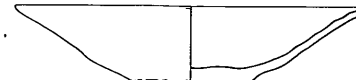




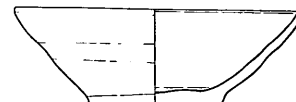





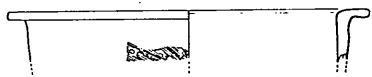


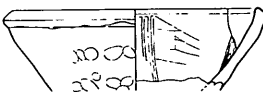

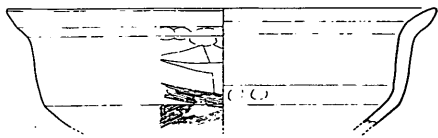
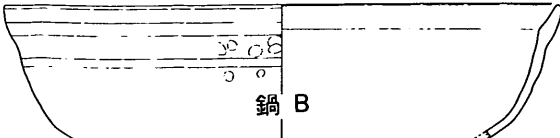

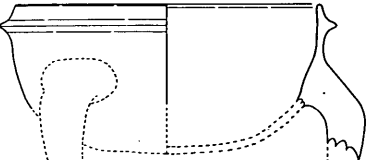

付図4 利生寺遺跡遺構配置図 (1/200)

			土 師 質 土 器	
			皿	脚付皿
I		SK011		 
II		矢ノ岡遺跡 SB04		
III	1	SK010	 	
	2	SD09・ 010		
	3	SD02 黒色土層	    	
	4	SD02 砂質土層 SD08	    	

付図 5 大門遺跡出土土師質土器等編年図(1) (1/3)

			土 師 質 土 器			土師質土器	黒 色 土 器	瓦 器	瓦 質 土 器
I		SK011					 碗 A ₂ 碗 B ₁		
II		矢ノ岡遺跡 SB04							
III	1	SK010	 杯 C ₃ 杯 E				 碗 A ₂		
	2	SD09・ 010	 杯 A	 杯 B	 杯 D	 碗 C ₂			
	3	SD02 黒色土層		 杯 B	 杯 D			 碗 D ₁	
	4	SD02 砂質土層 SD08	 杯 A	 杯 B	 杯 D				

付図6 大門遺跡出土土師質土器等編年図(2) (1/3)

			土 師 質 土 器			
			盤	播 鉢	鍋	釜
I		SK011				
II		矢ノ岡遺跡 SB04				
III	1	SK010				
	2	SD09・ 010				
	3	SD02 黑色土層				
	4	SD02 砂質土層 SD08	 盤 A  盤 B	 播鉢 A  播鉢 B	 鍋 A  鍋 B	 鍋 E  釜 A ₁  釜 B

付図 7 大門遺跡出土土師質土器等編年図(3) (1/6)