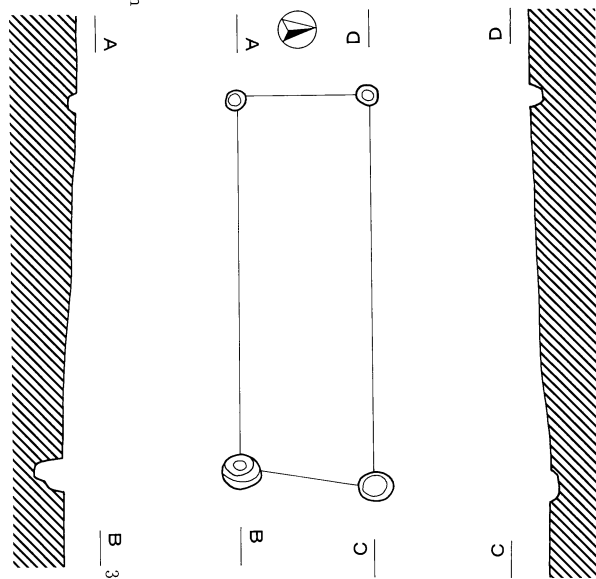


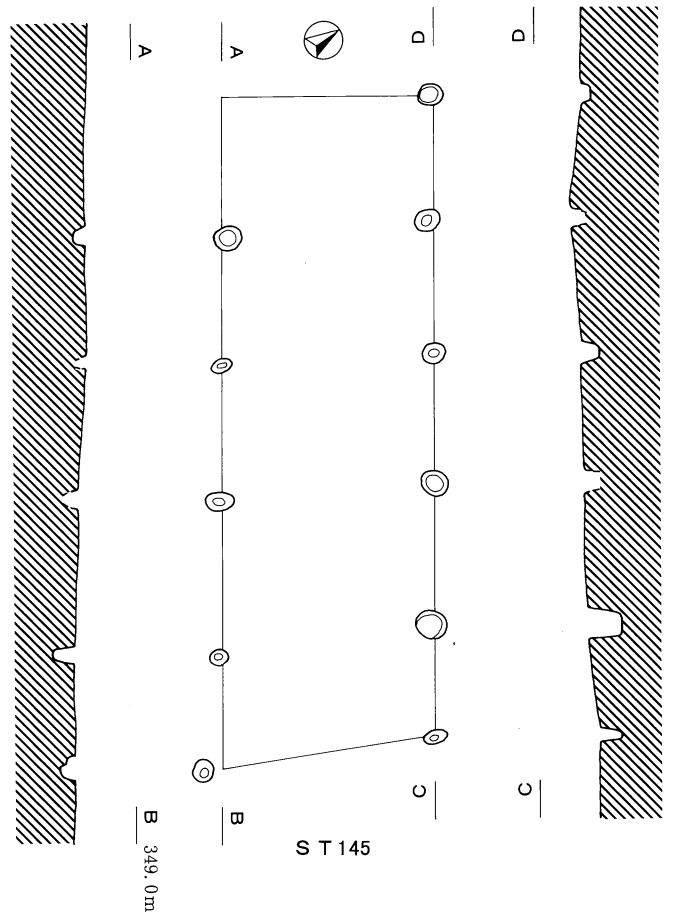
ST 144

B 349.0m



ST 148


B 348.5m



ST 145

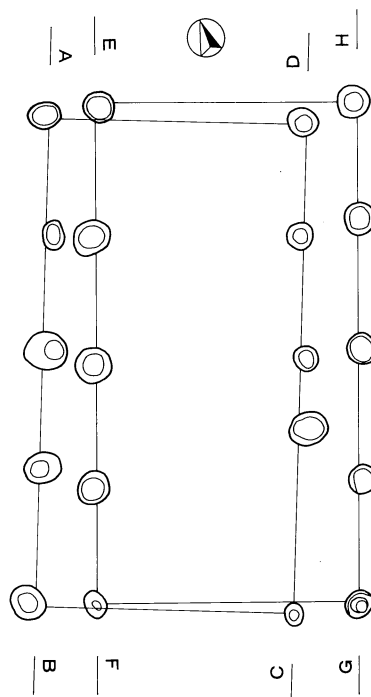
B 349.0m

0 (1:80) 4m




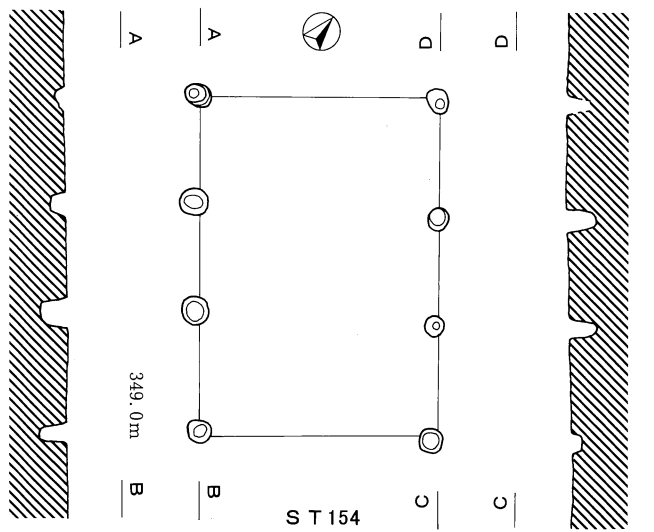
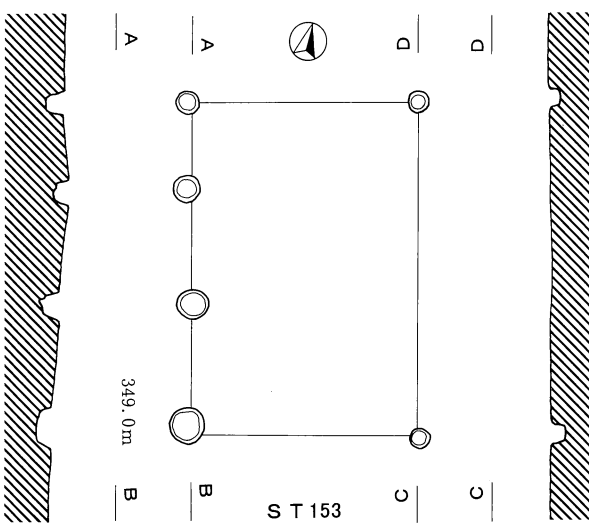
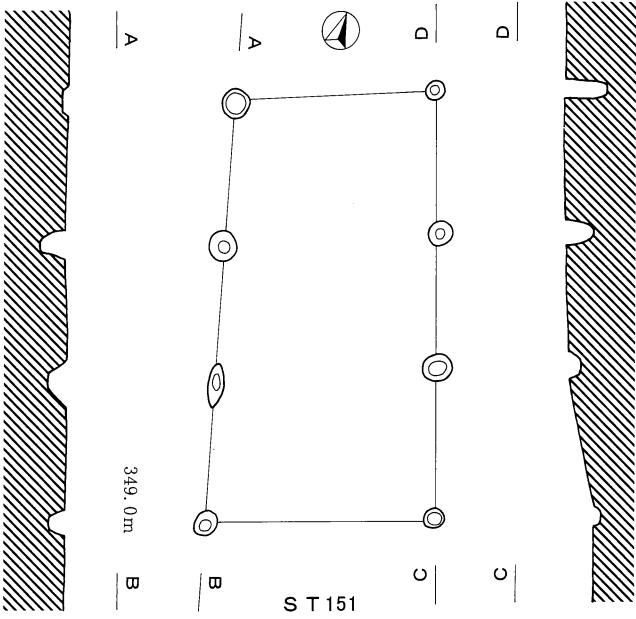
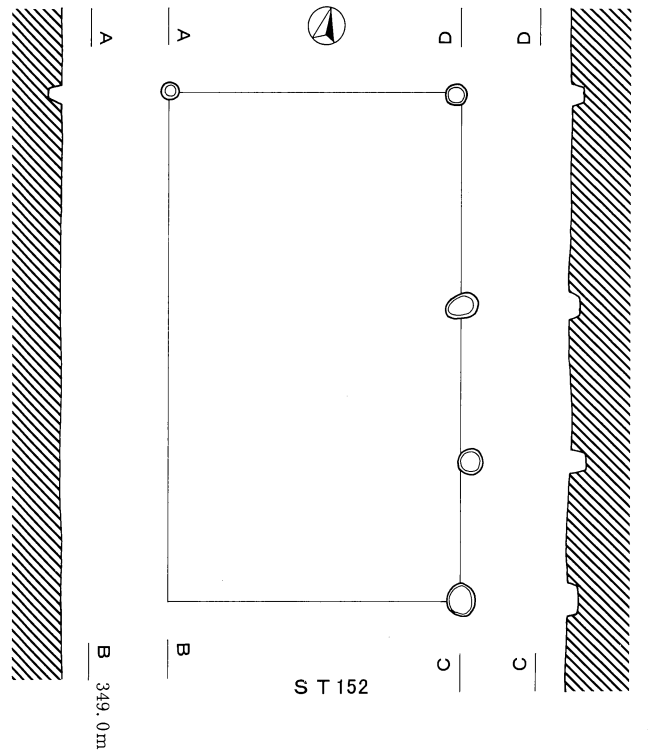
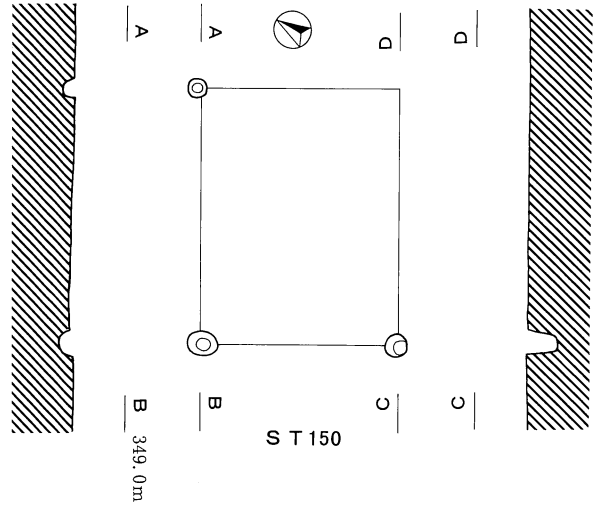
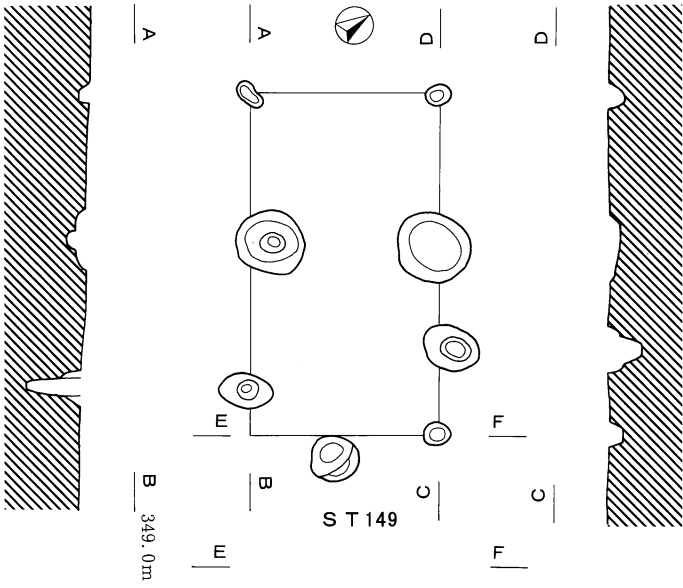
349.0m

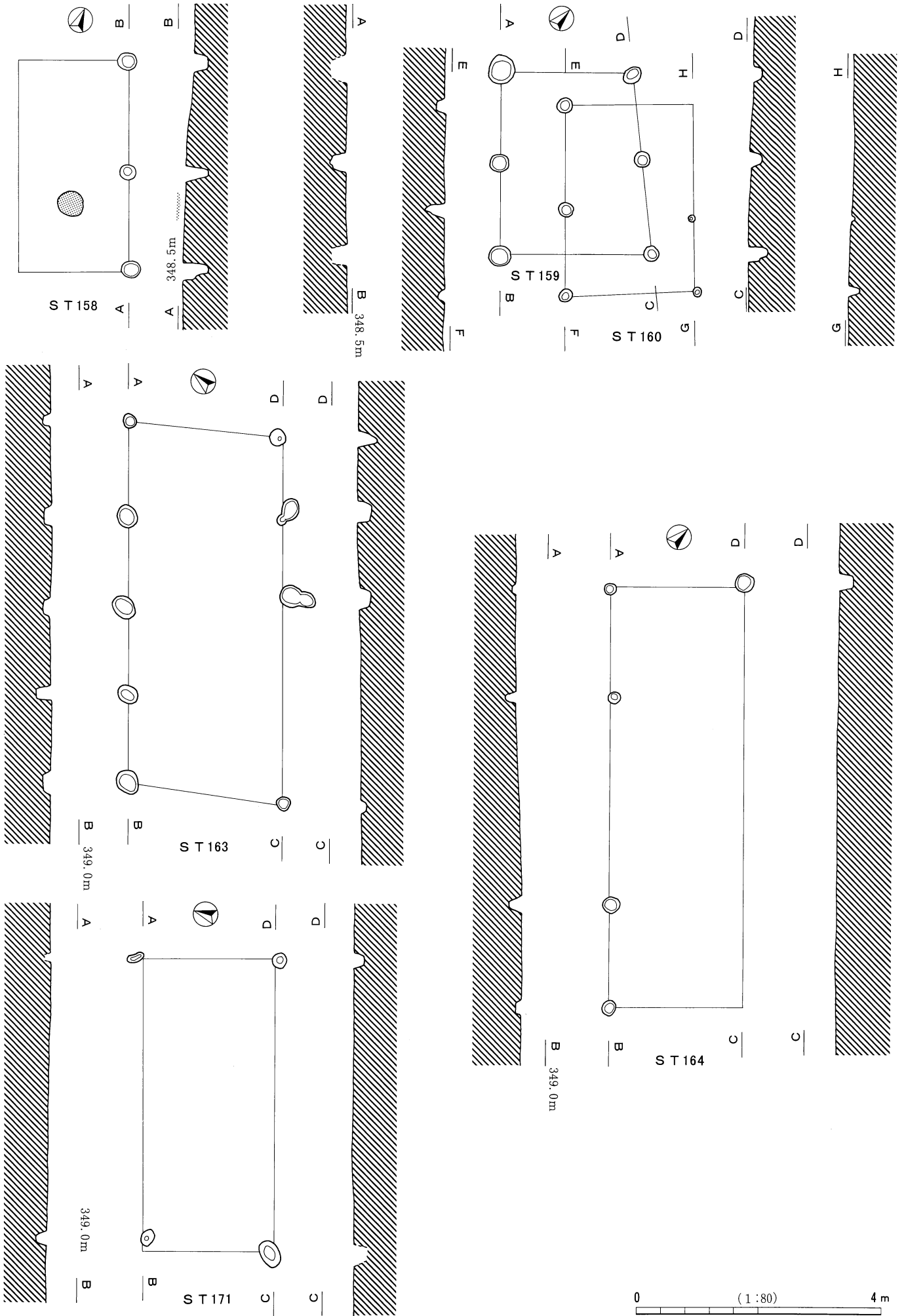
ST 146

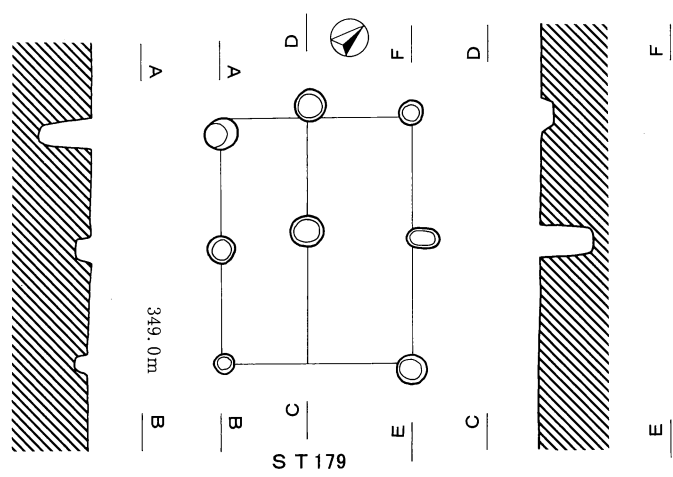
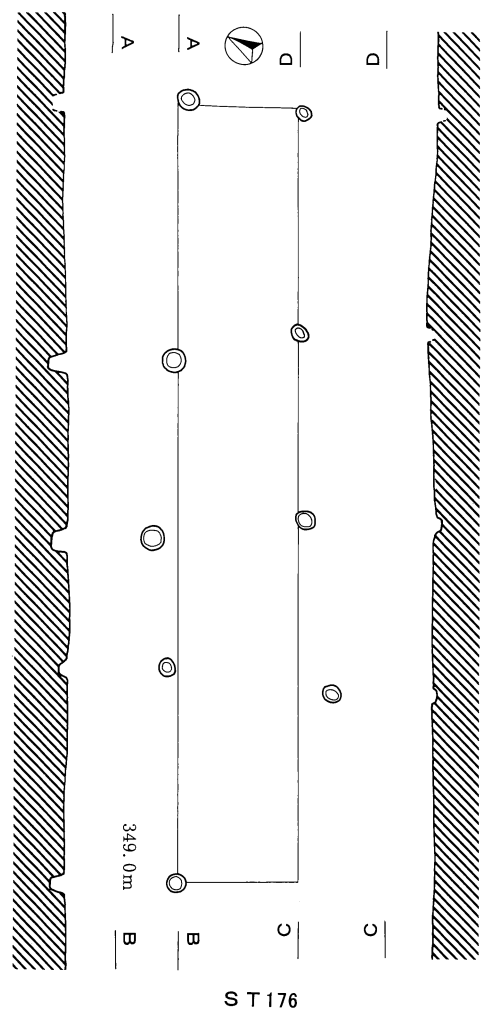
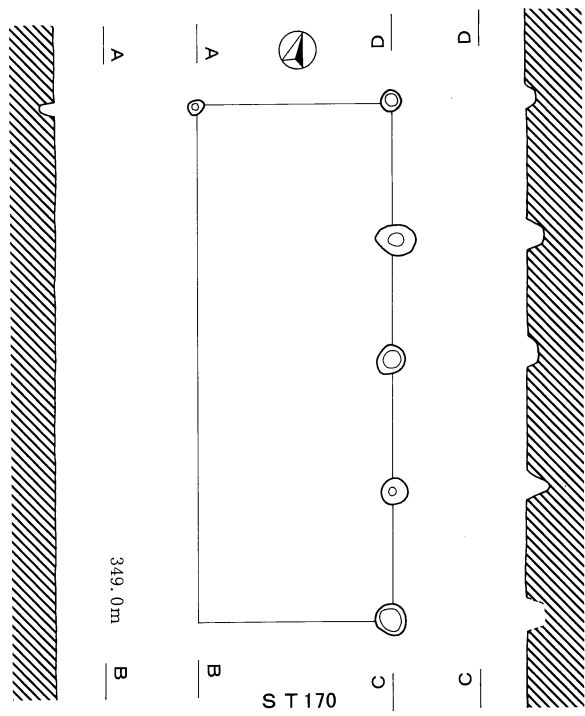
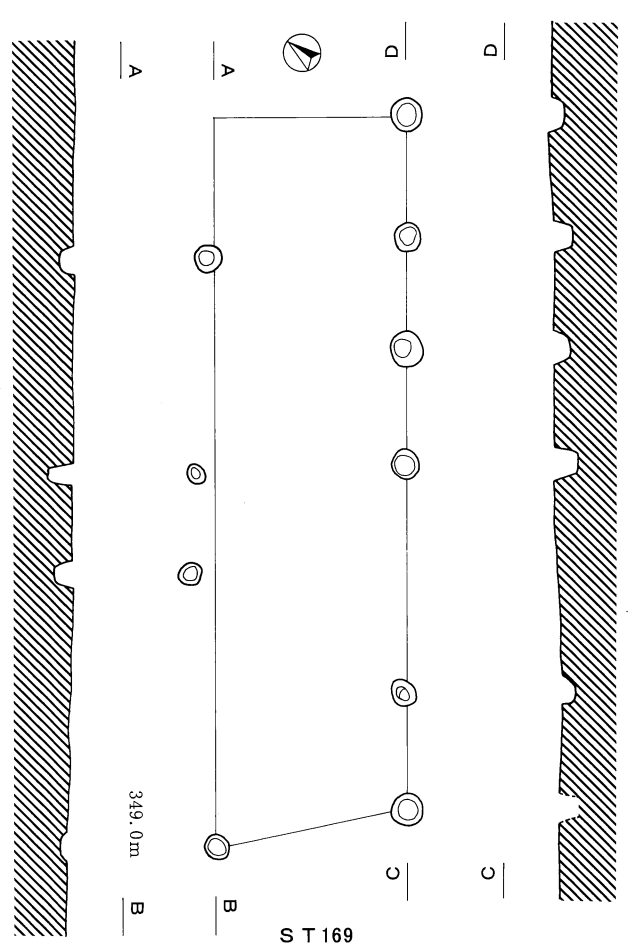
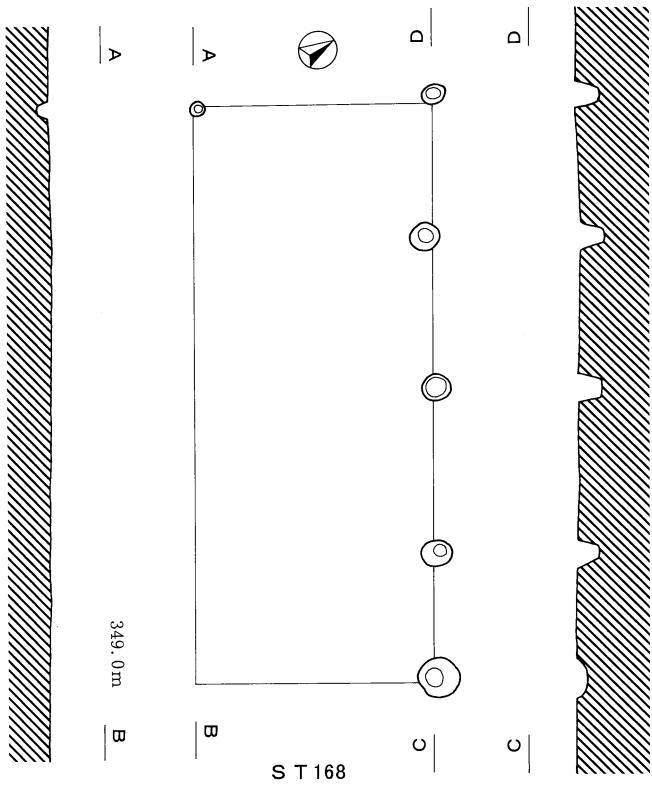


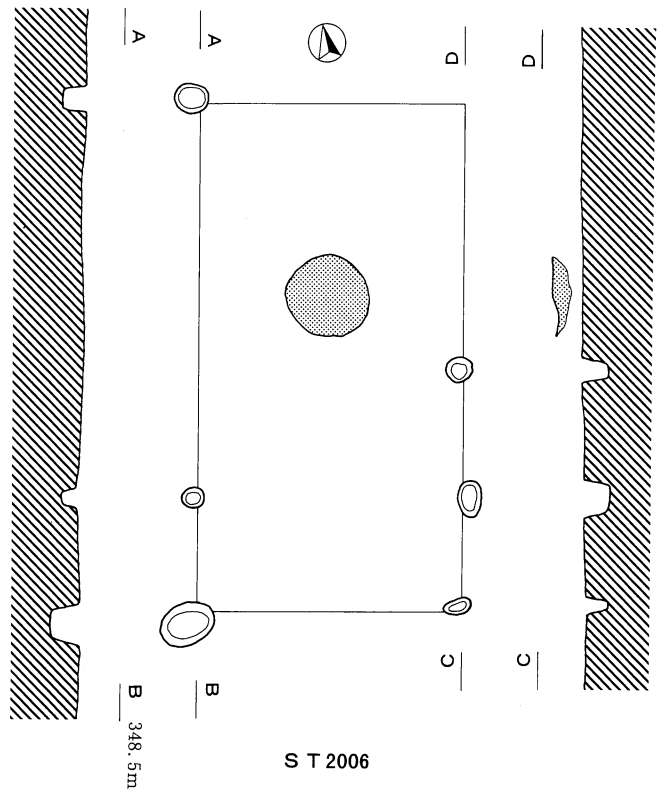
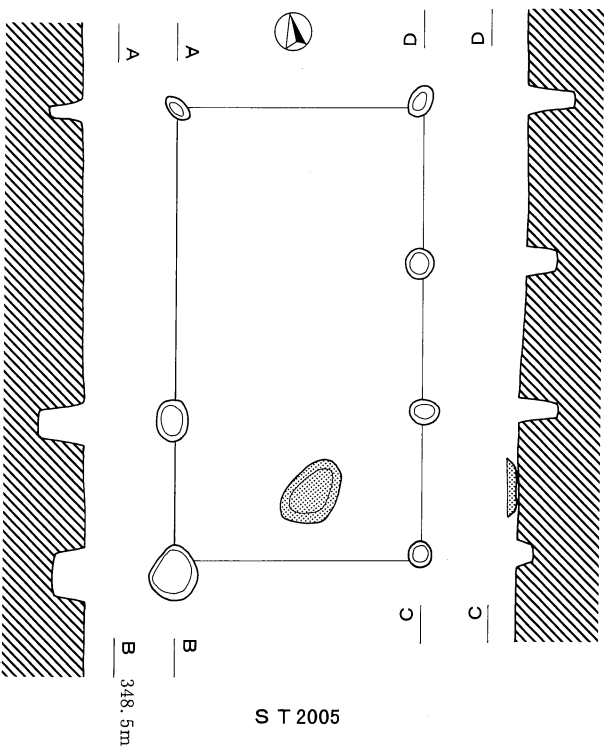
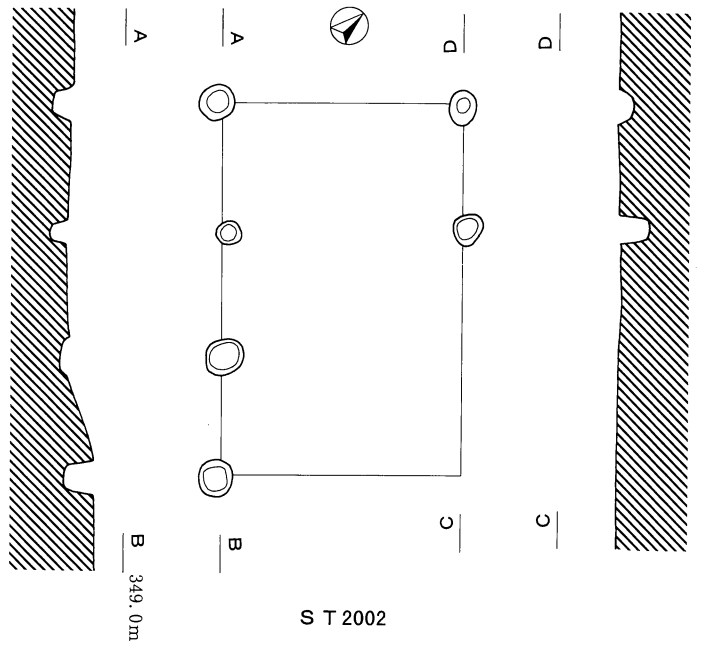
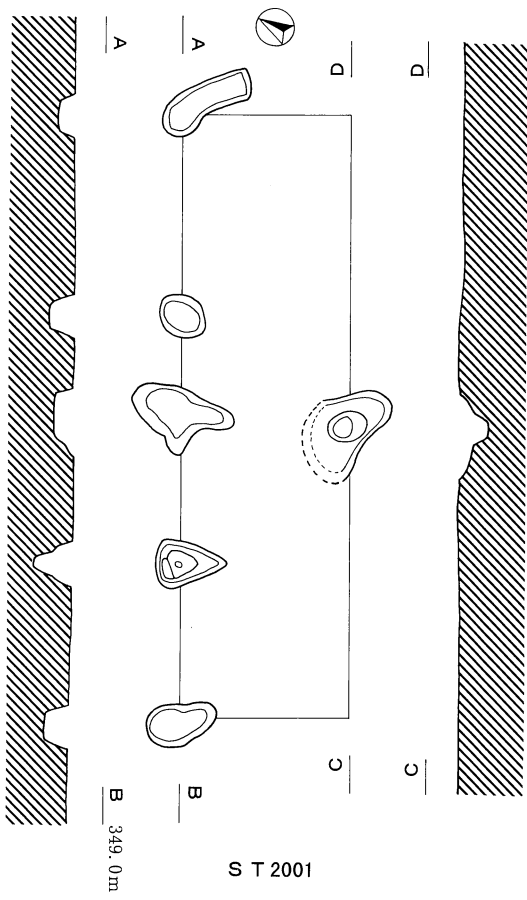
ST 147



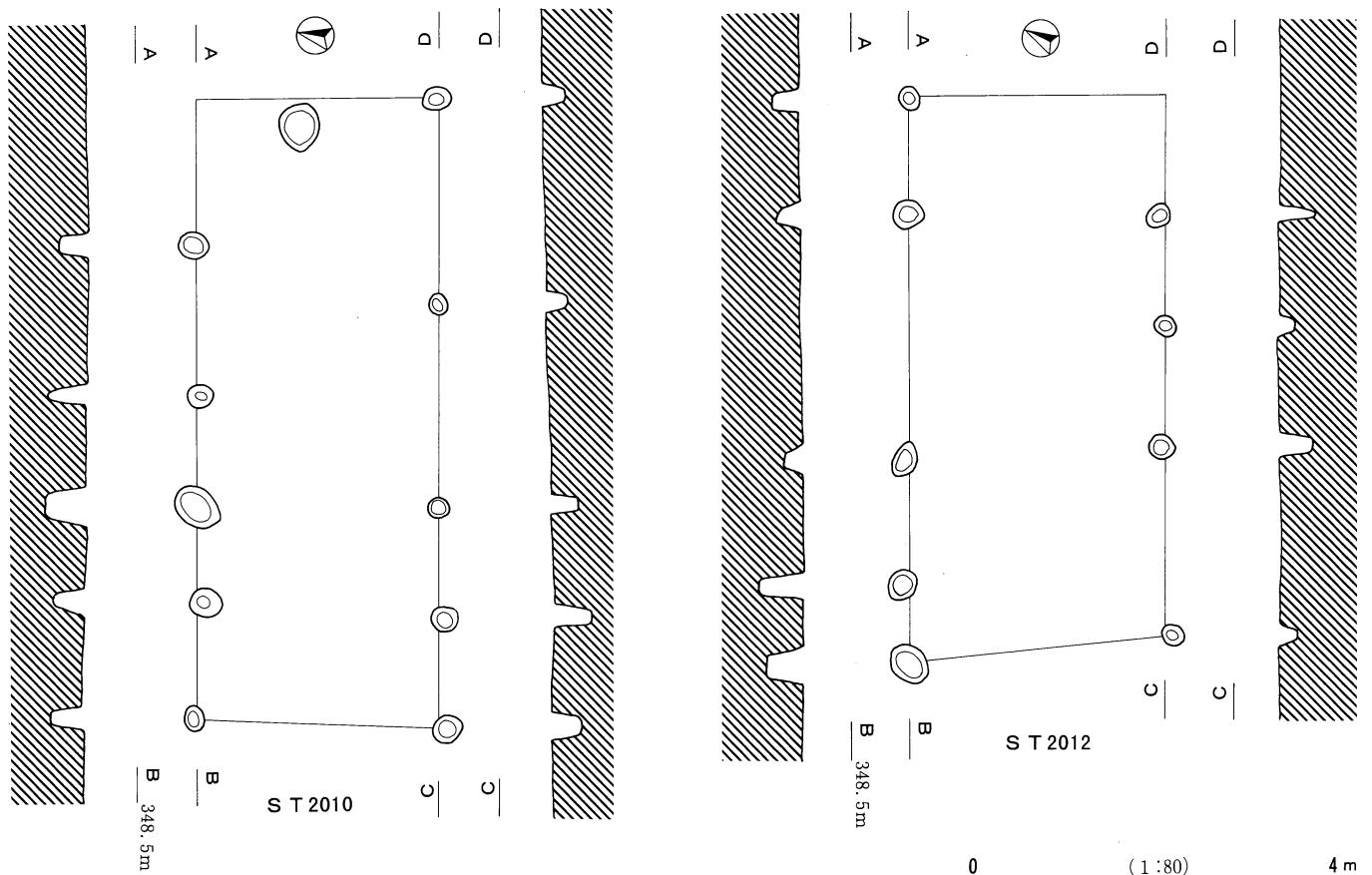
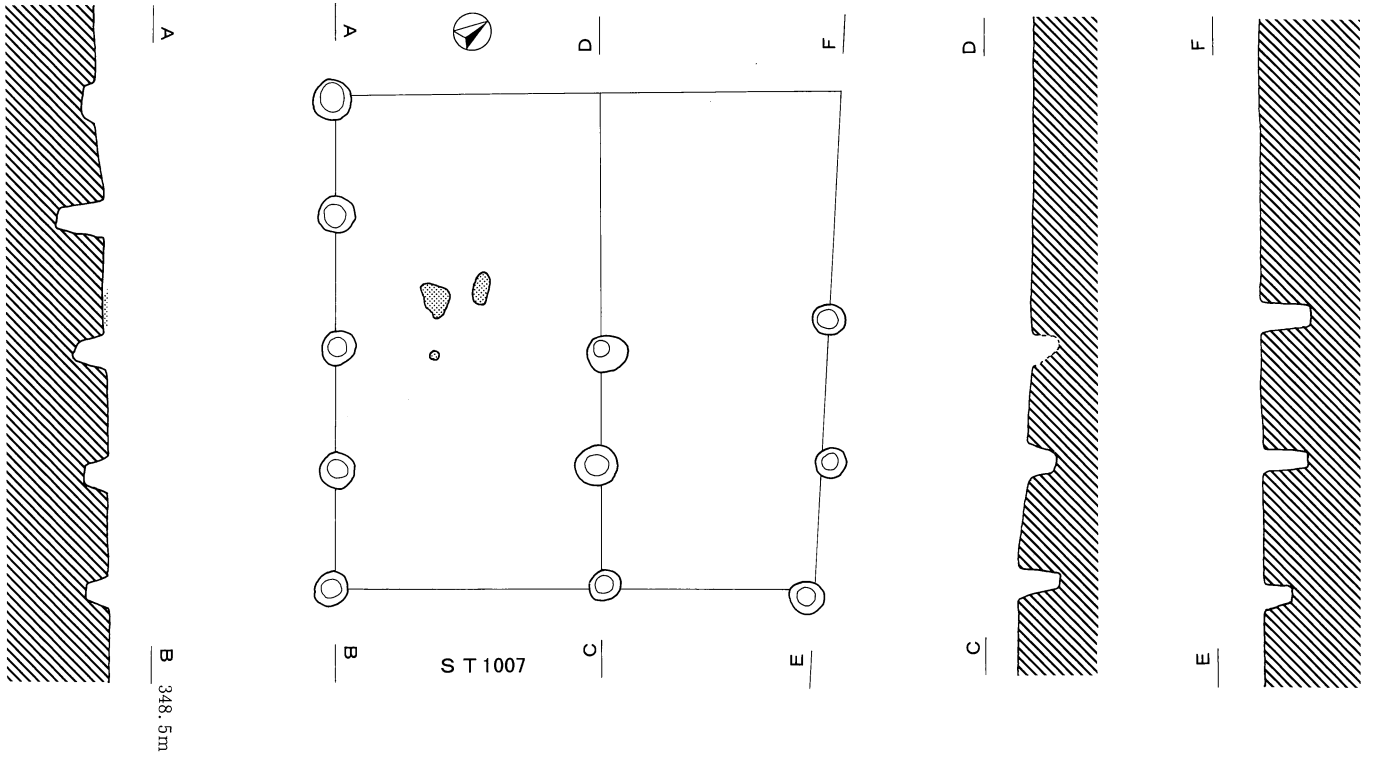


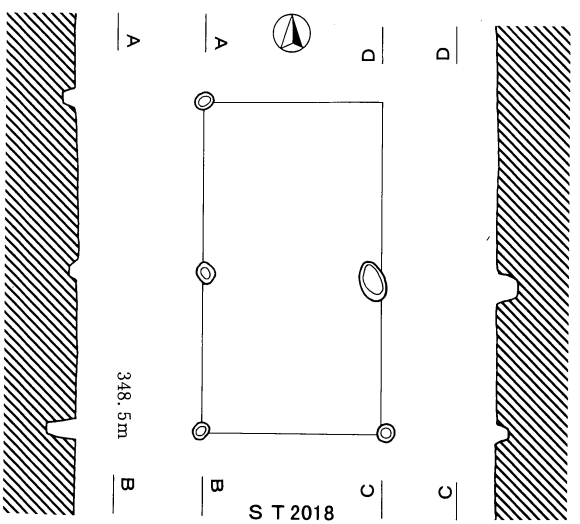
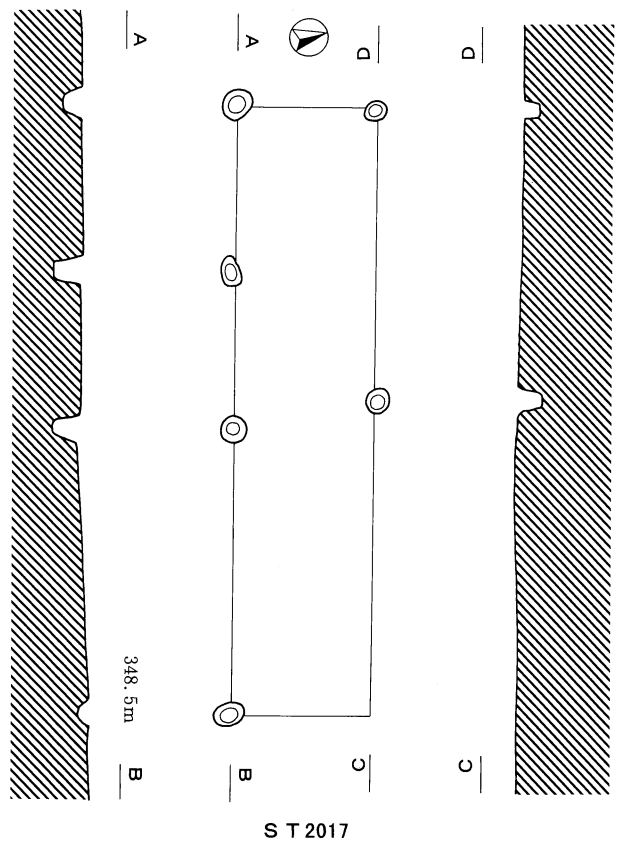
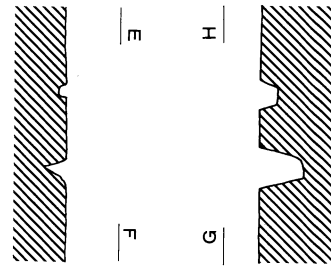
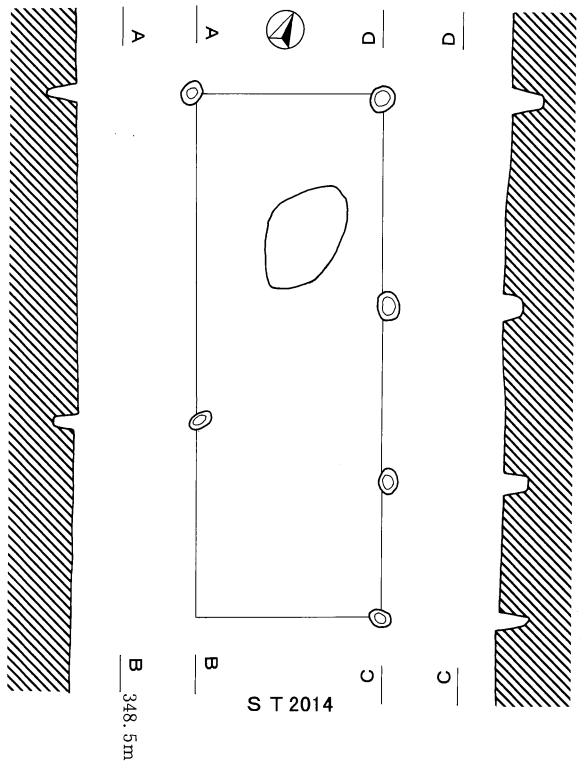
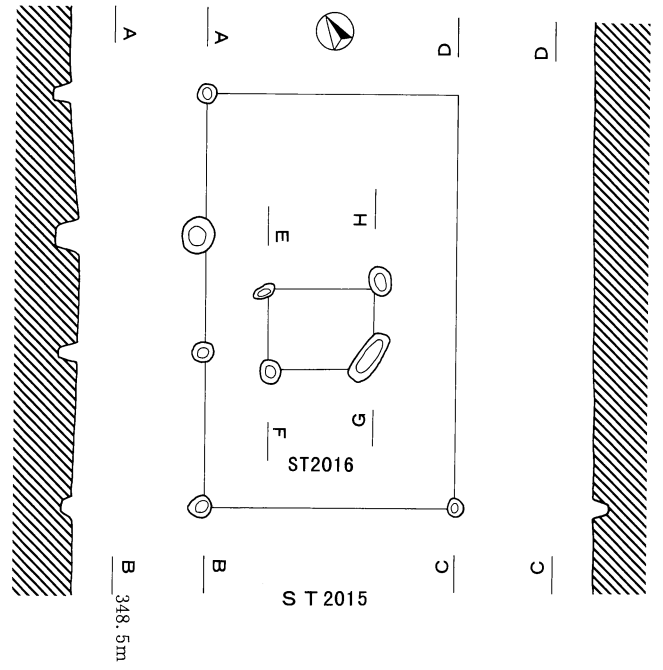
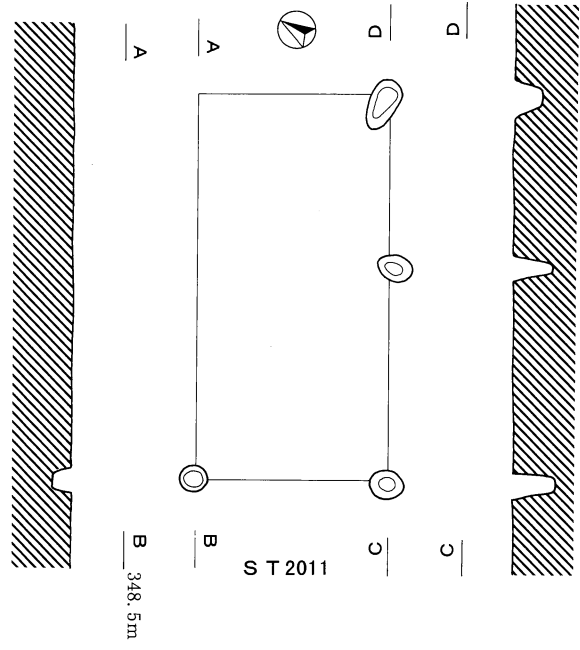


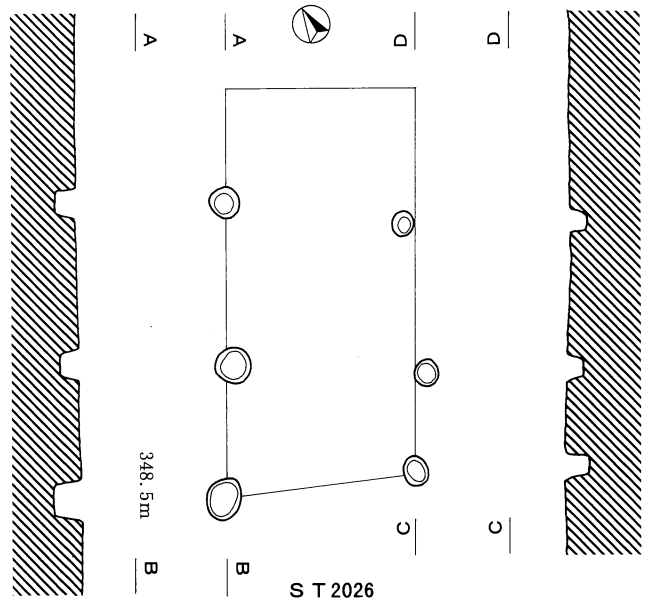
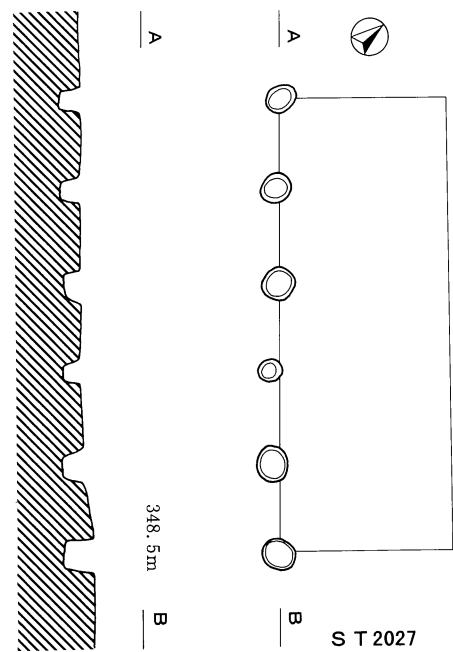
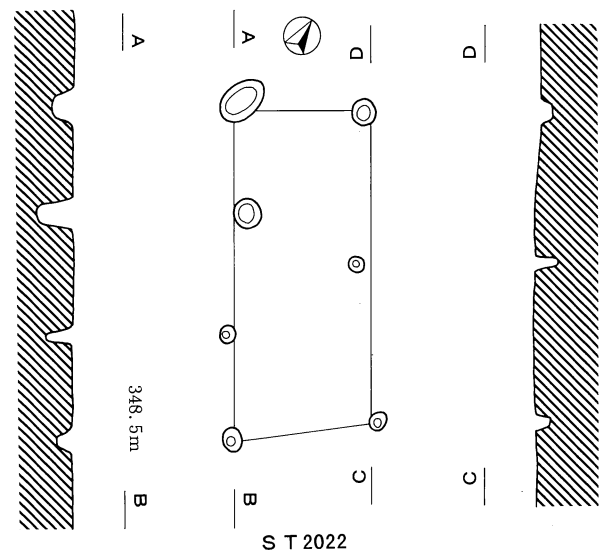
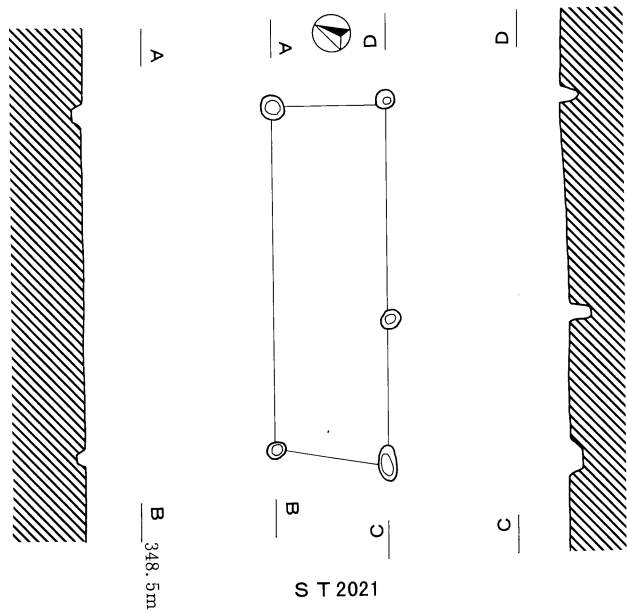
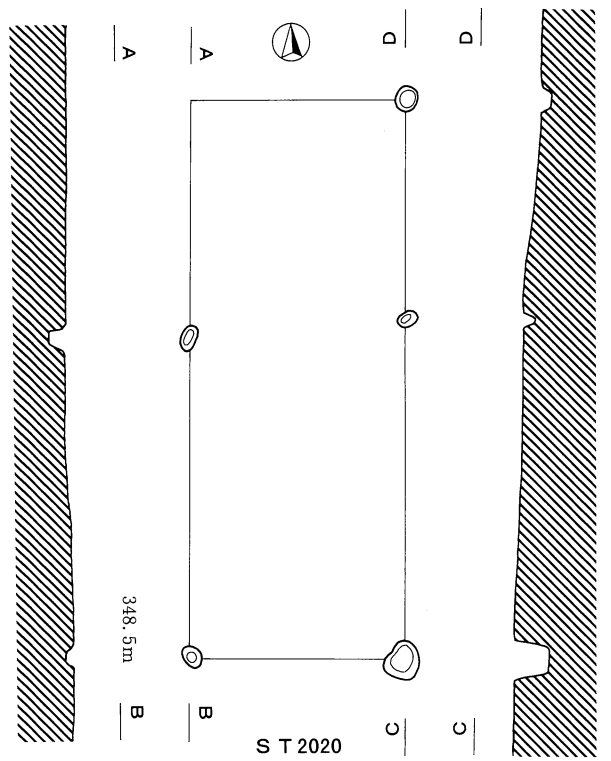
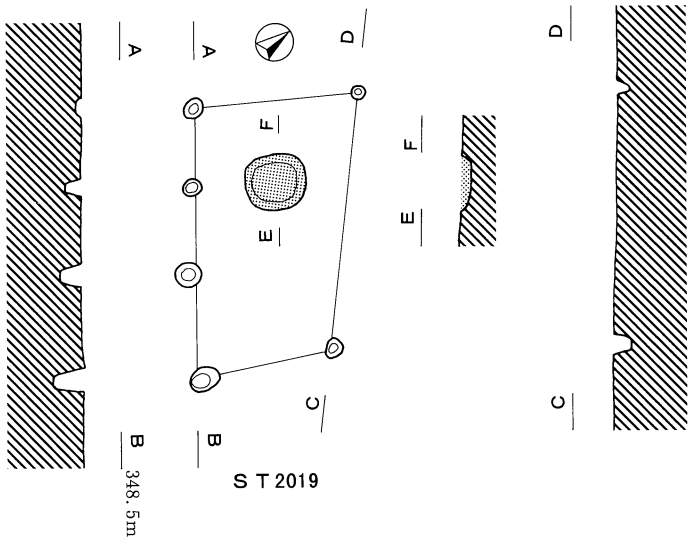


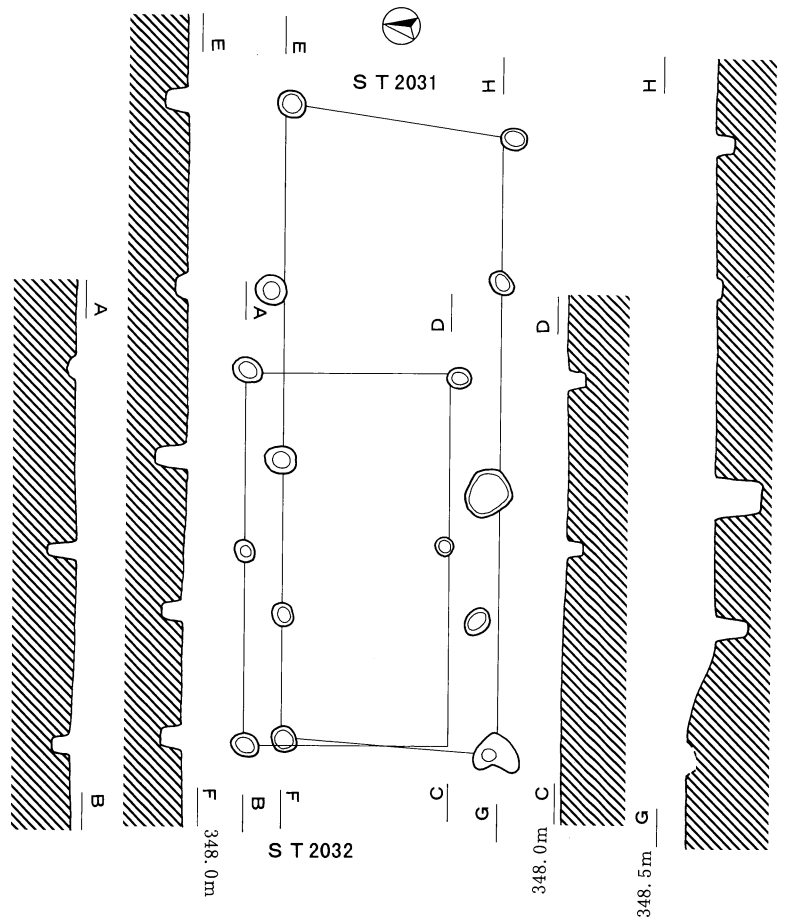
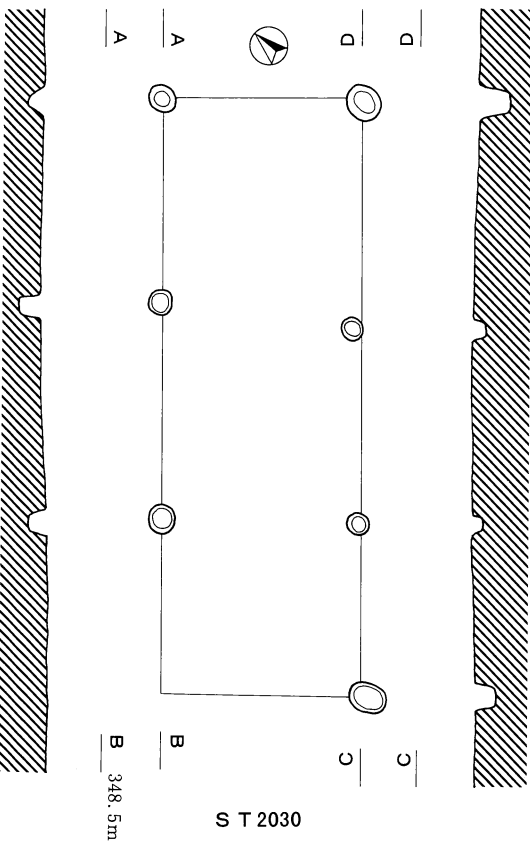
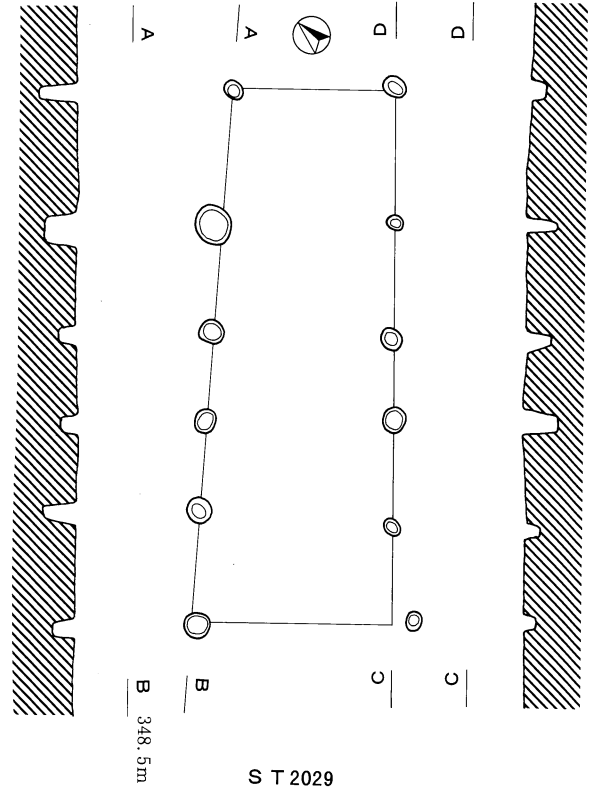
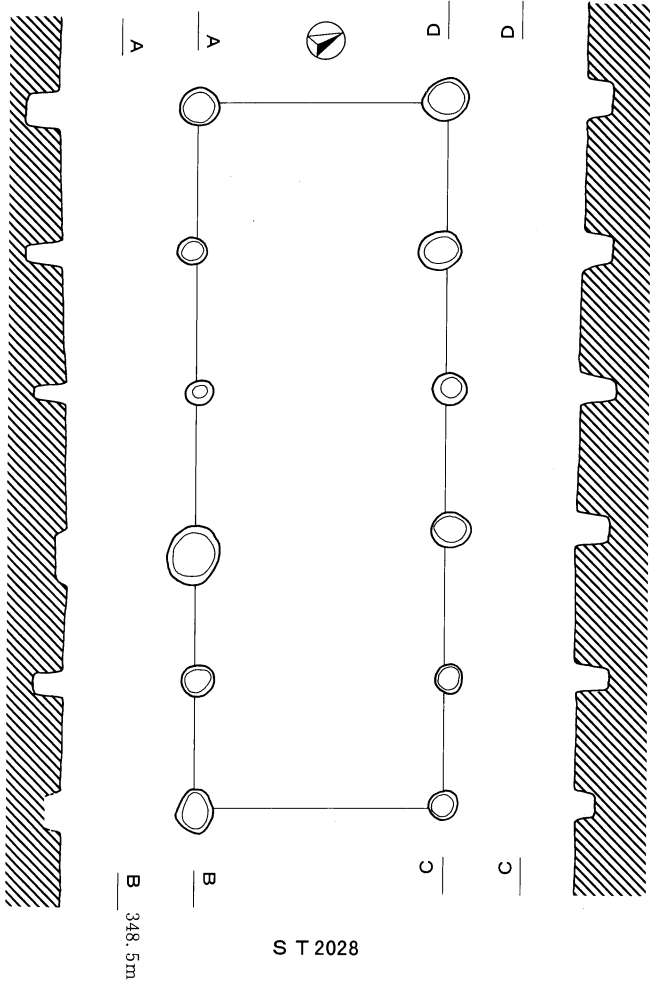


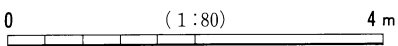
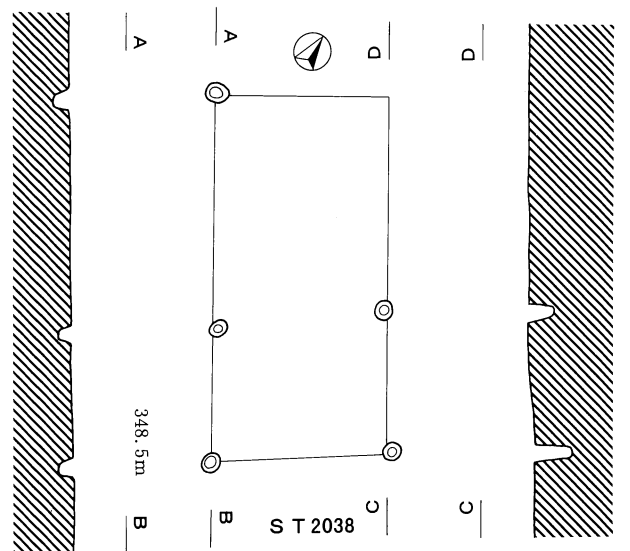
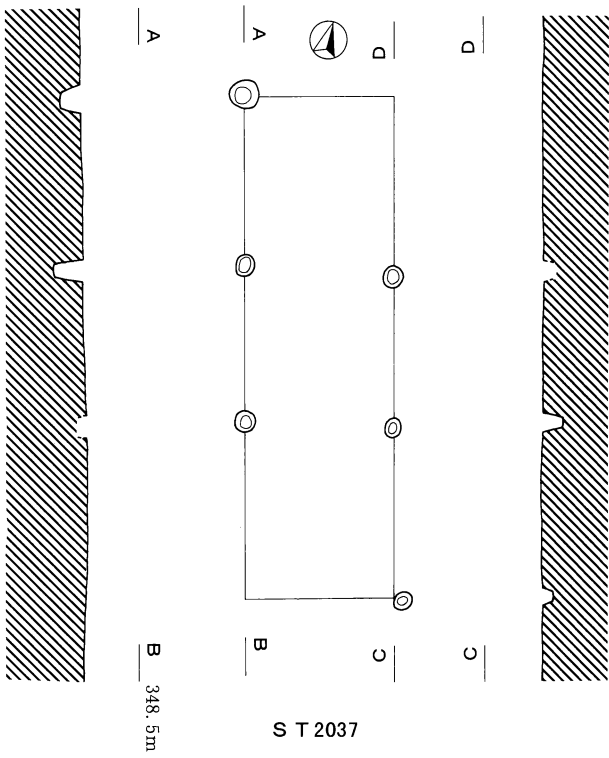
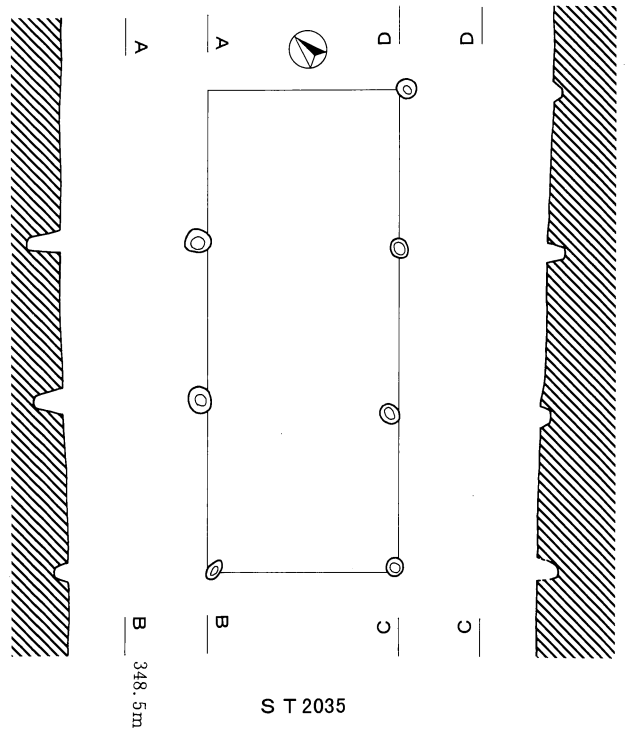
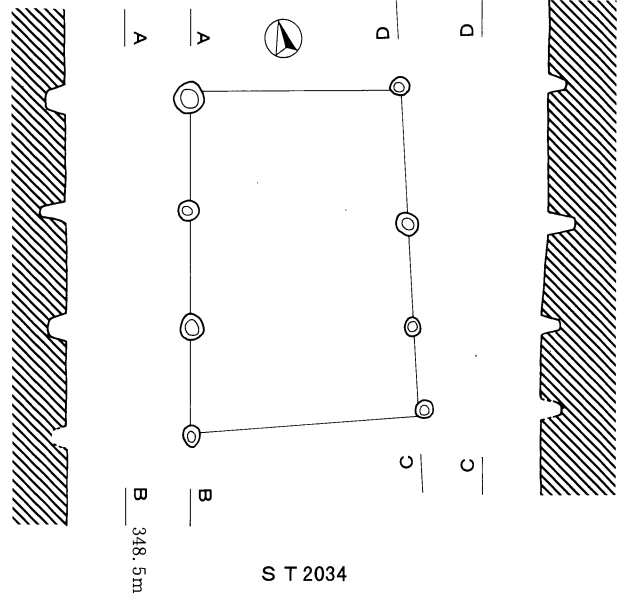
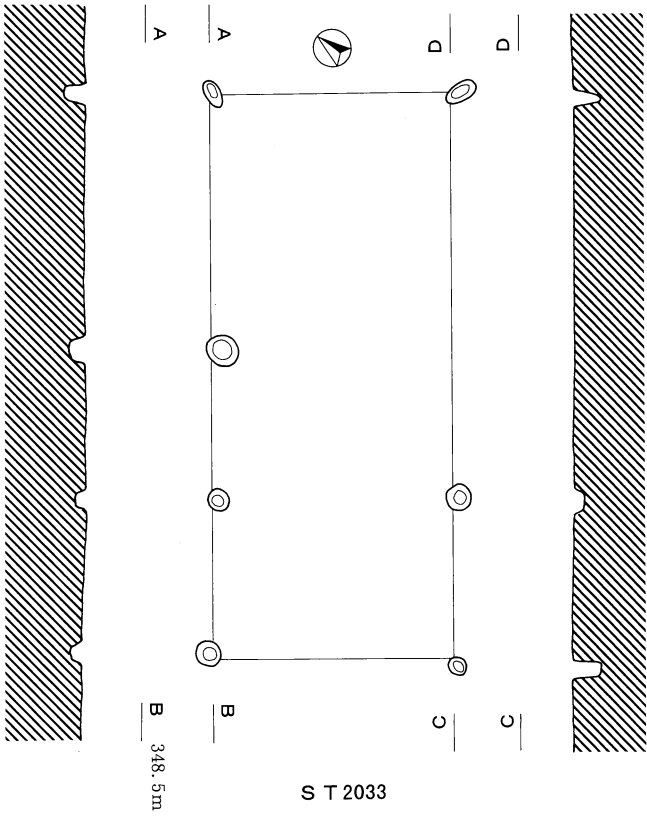


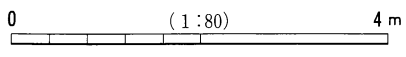
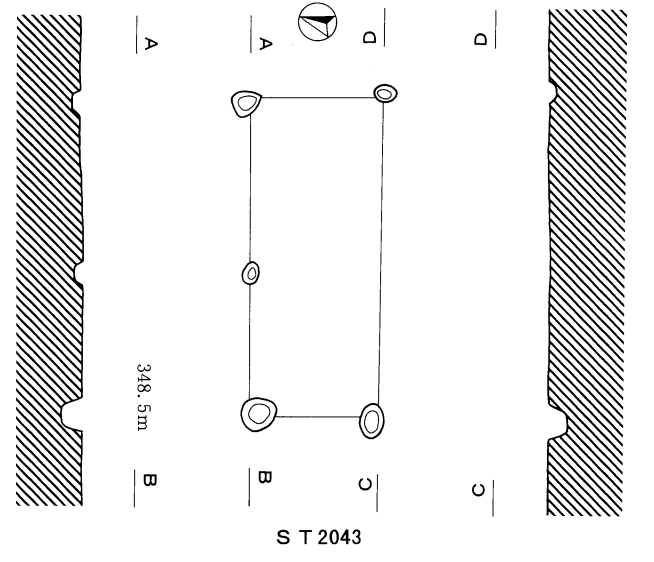
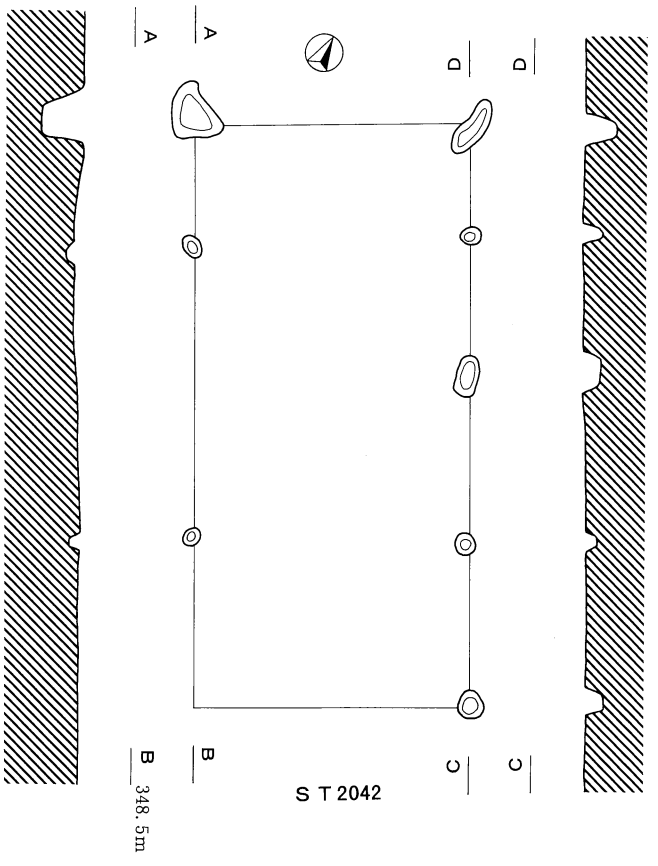
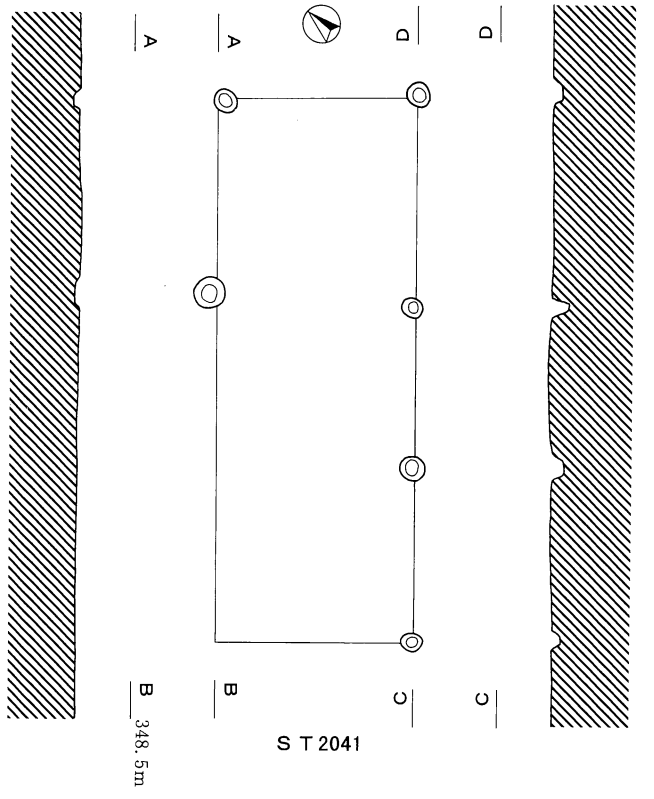
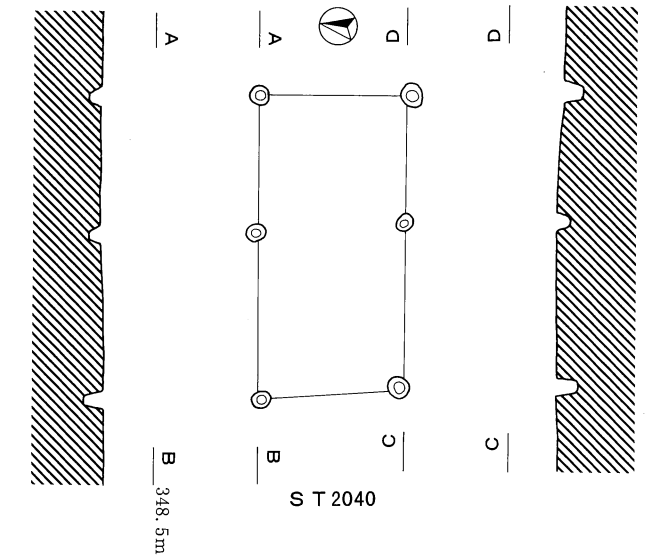
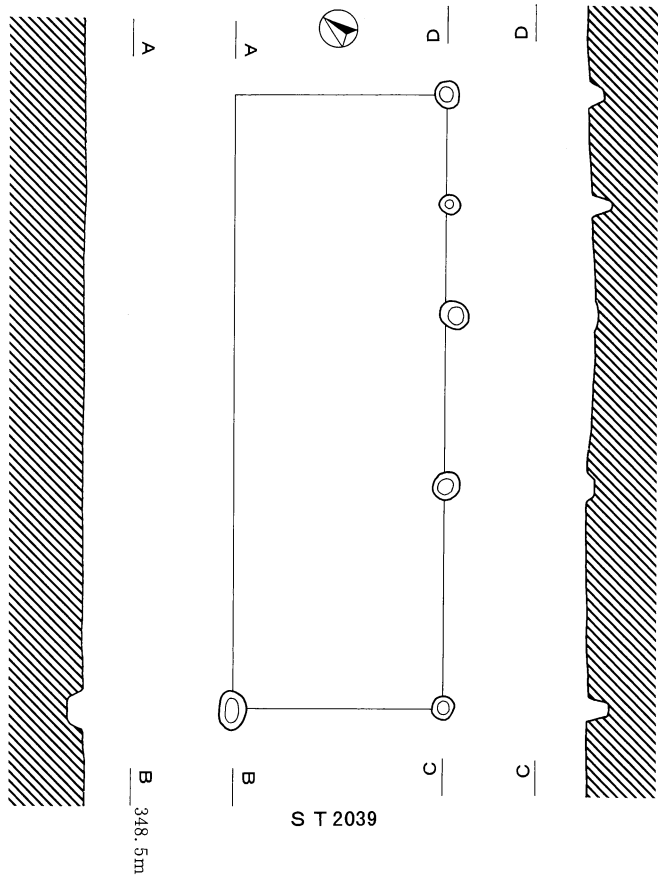


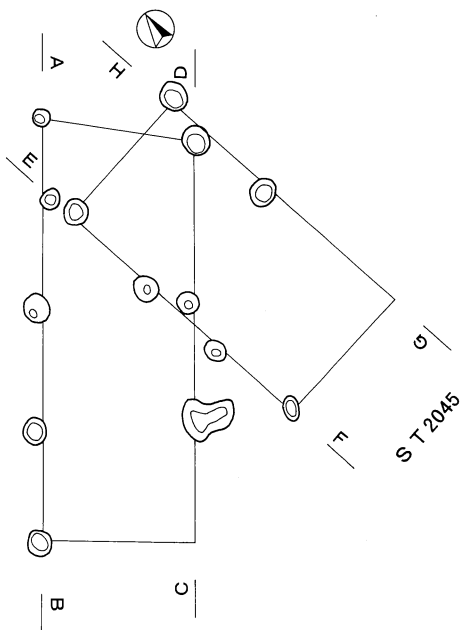
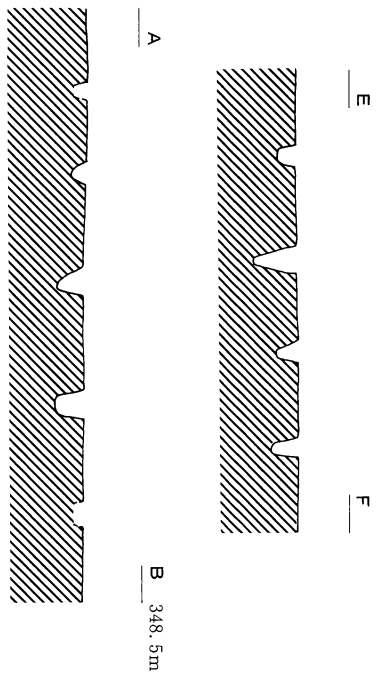




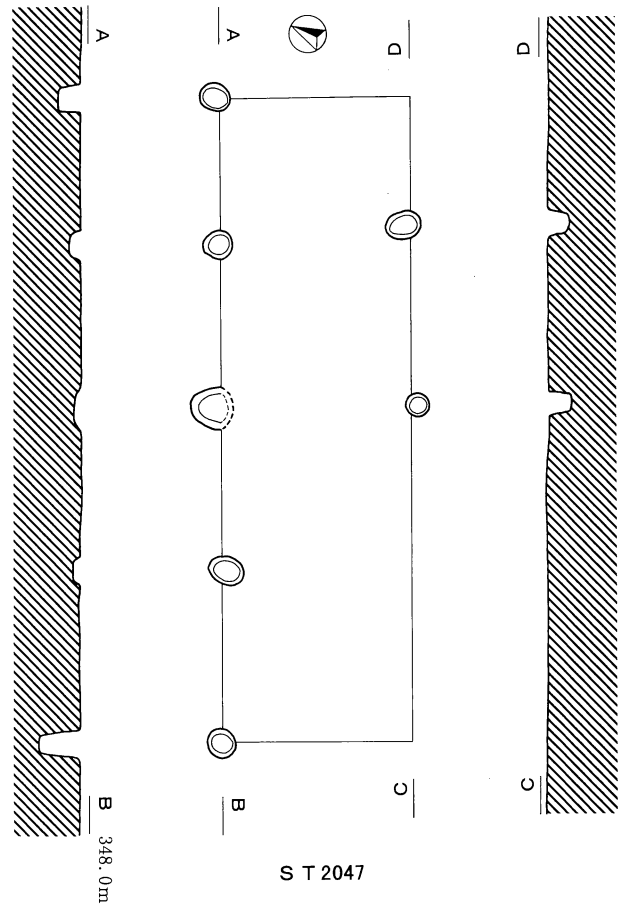
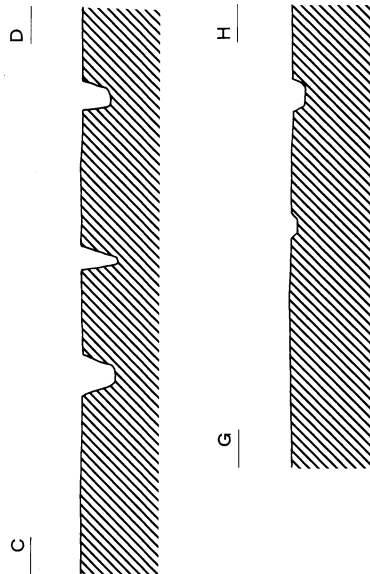




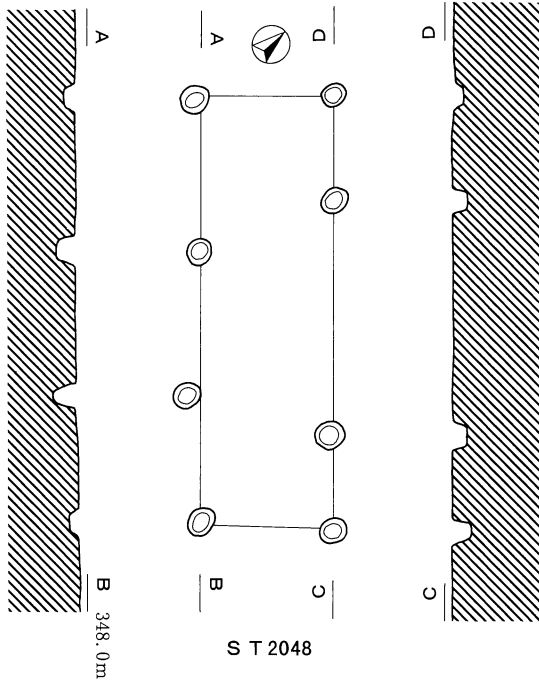




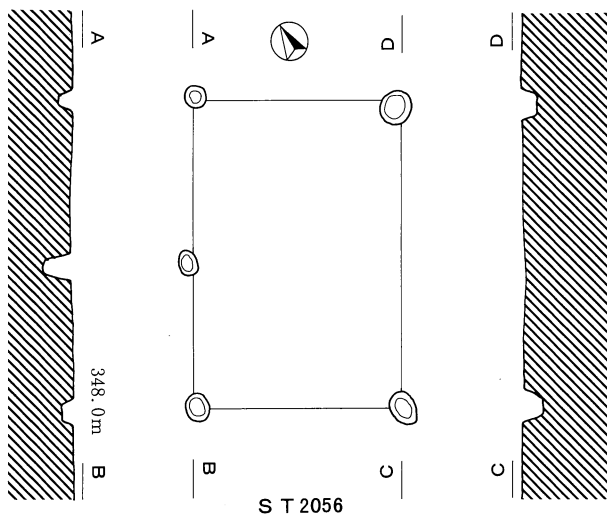
S T 2044



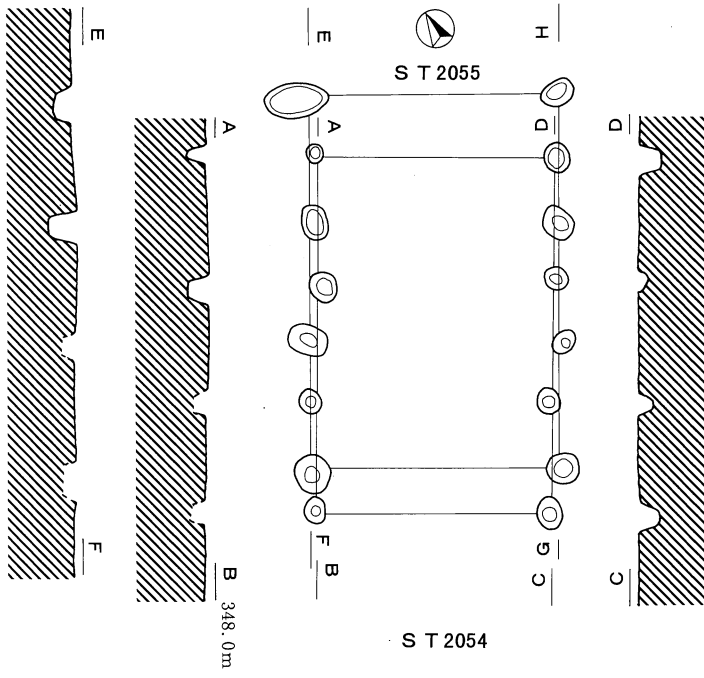
S T 2047



S T 2048

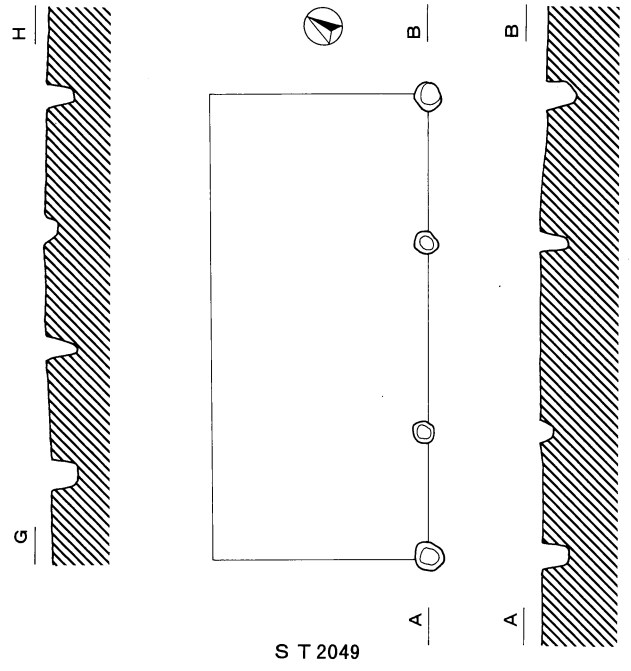


S T 2056



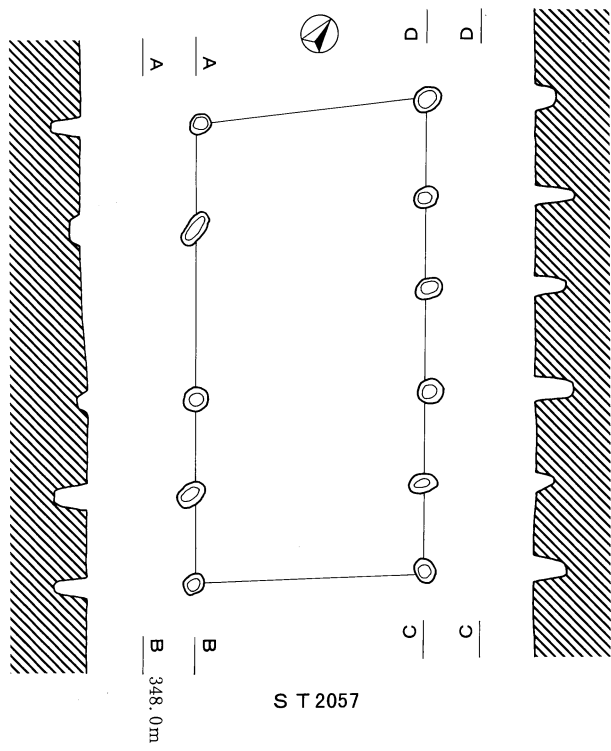
S T 2054

B 348.0m



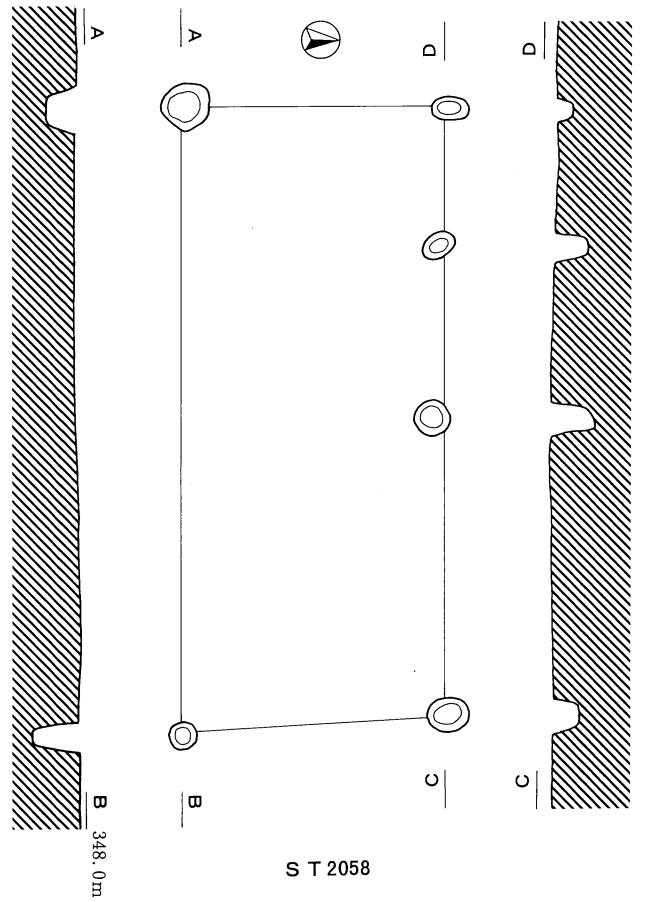
S T 2049

348.0m



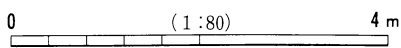
S T 2057

B 348.0m

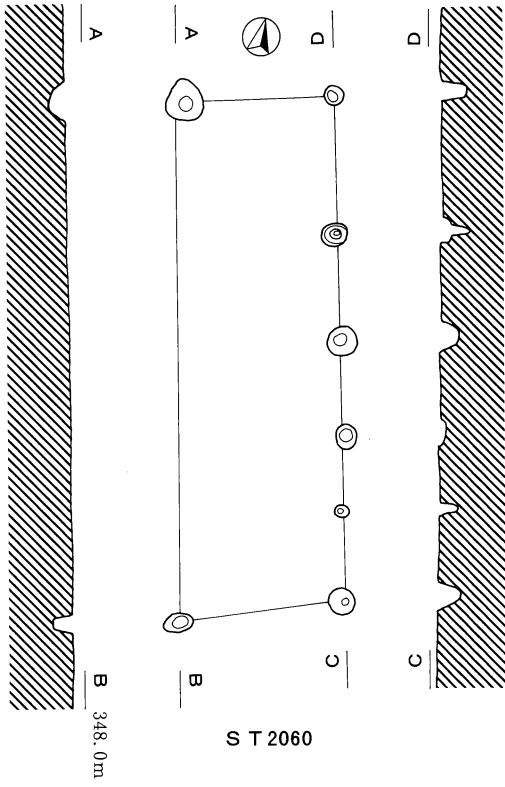


S T 2058

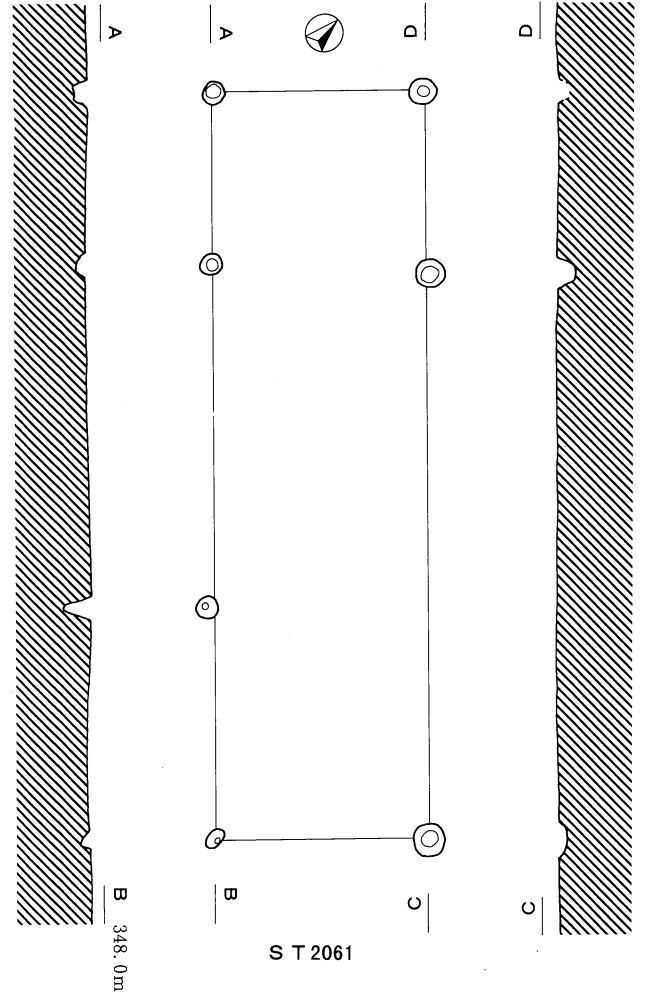
B 348.0m



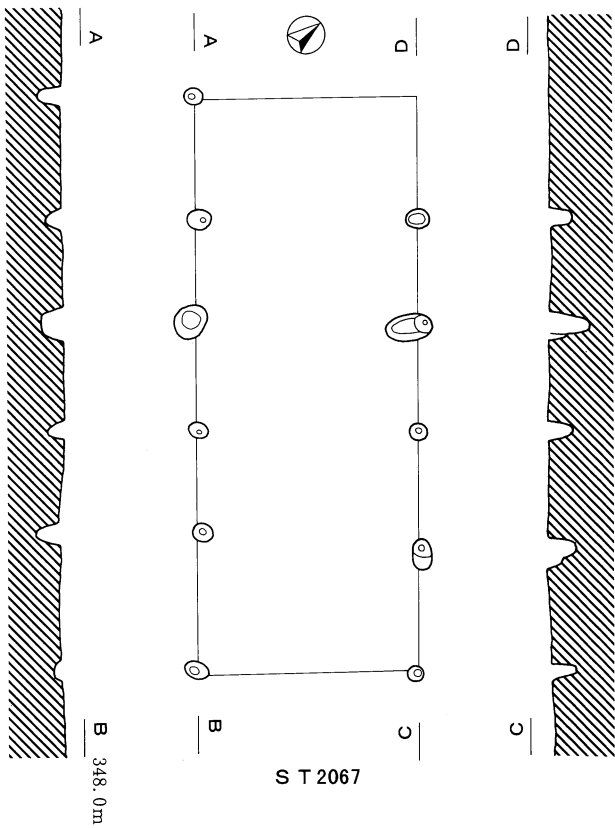




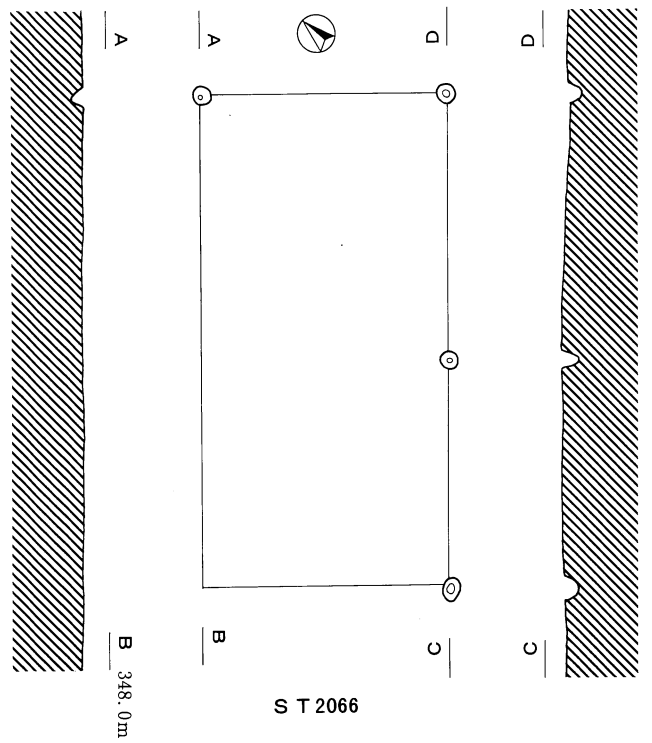
S T 2060



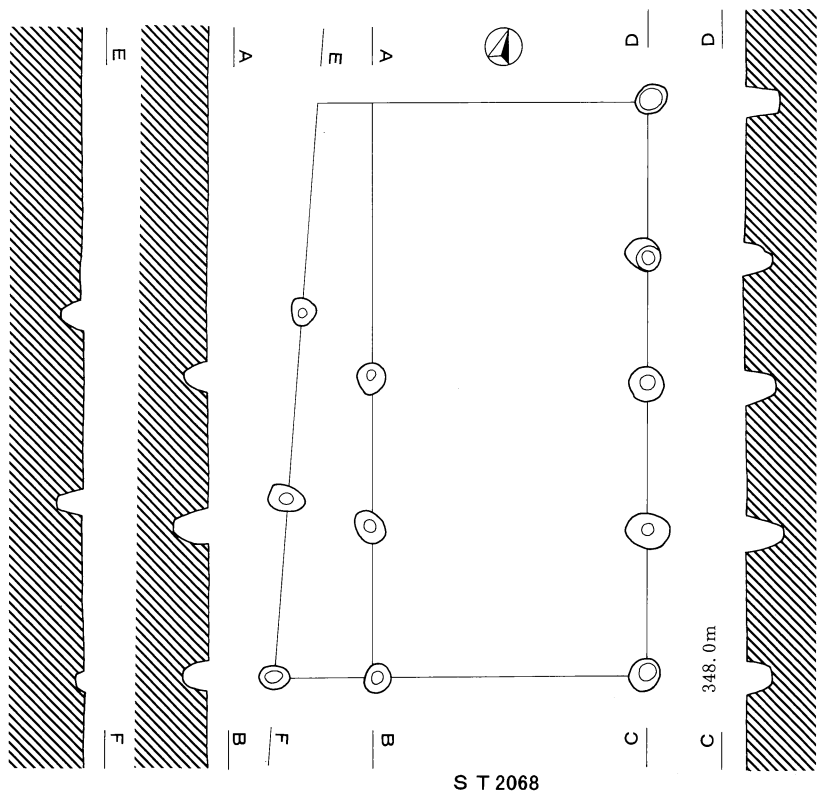
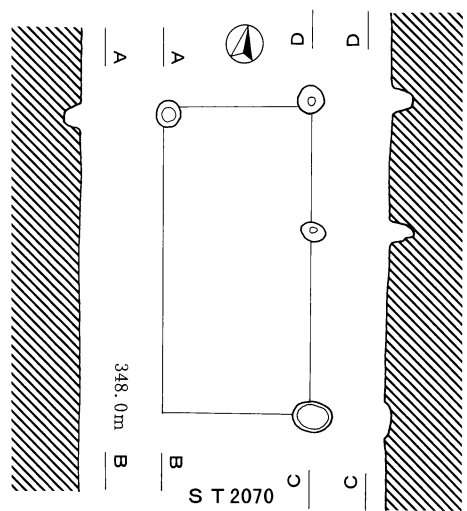
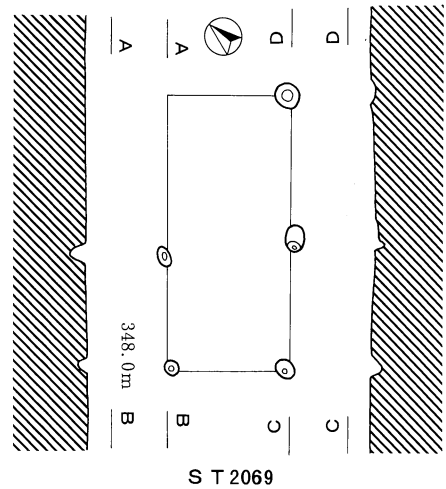
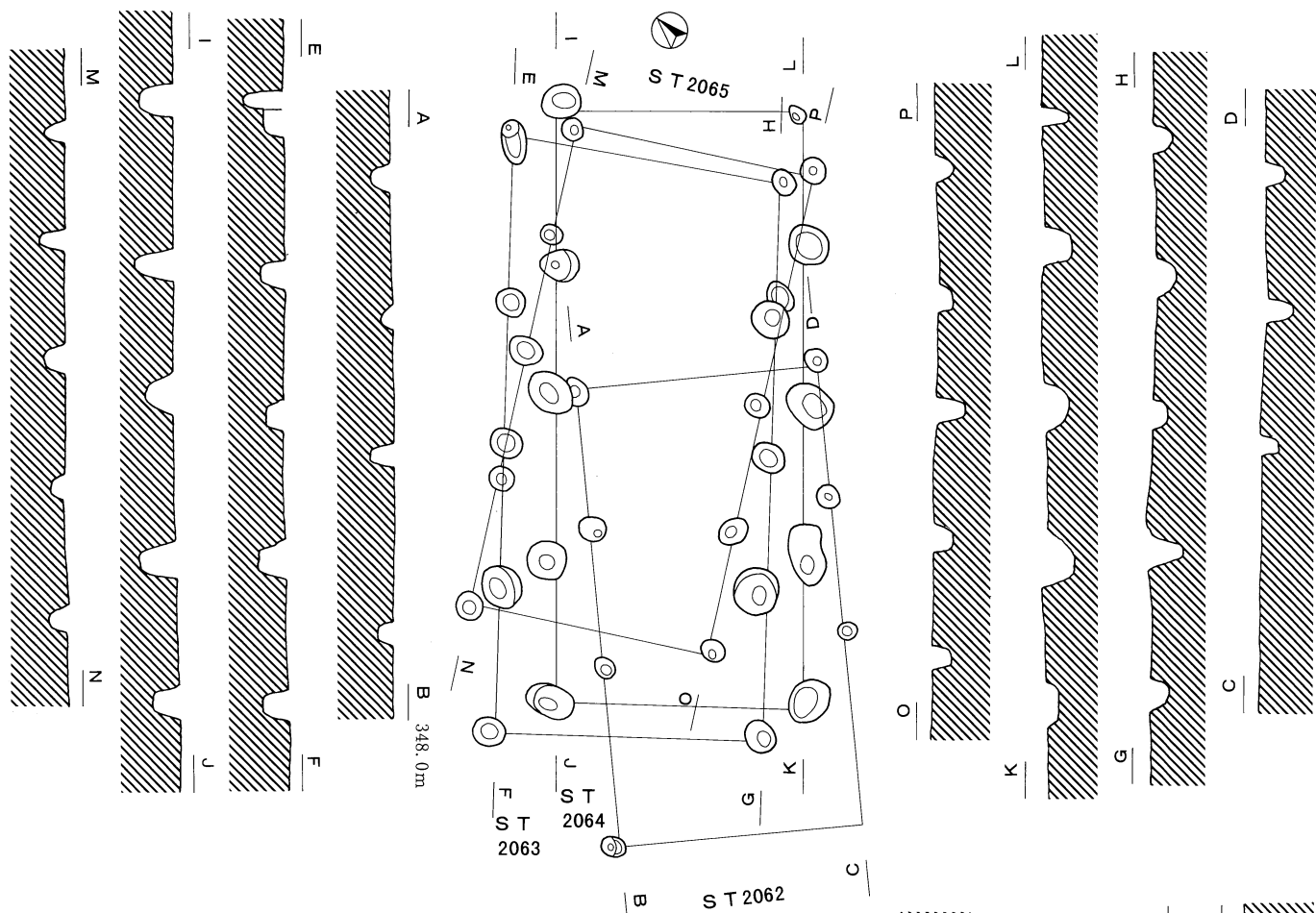
S T 2061



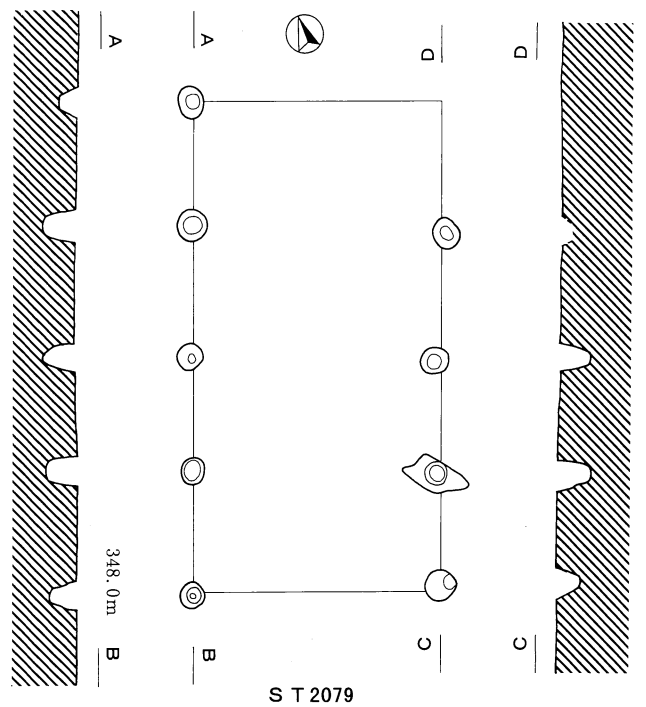
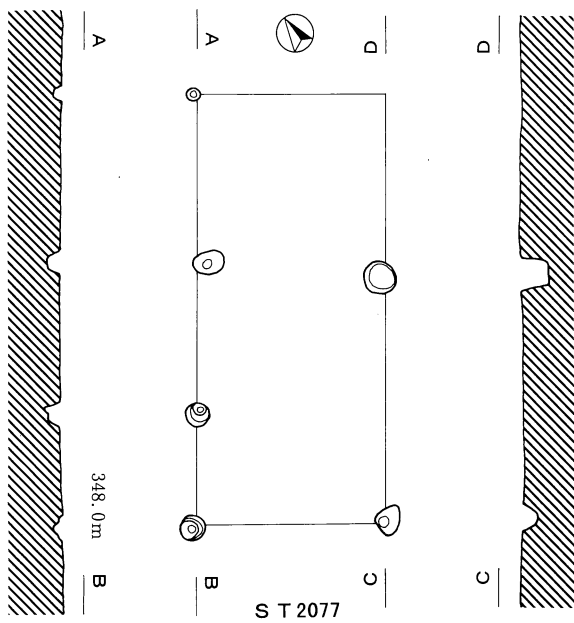
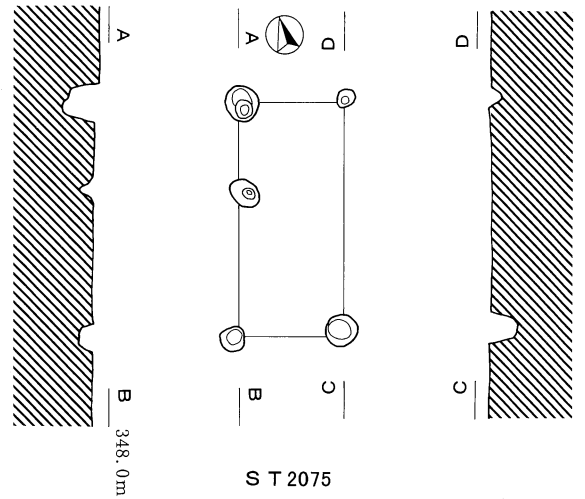
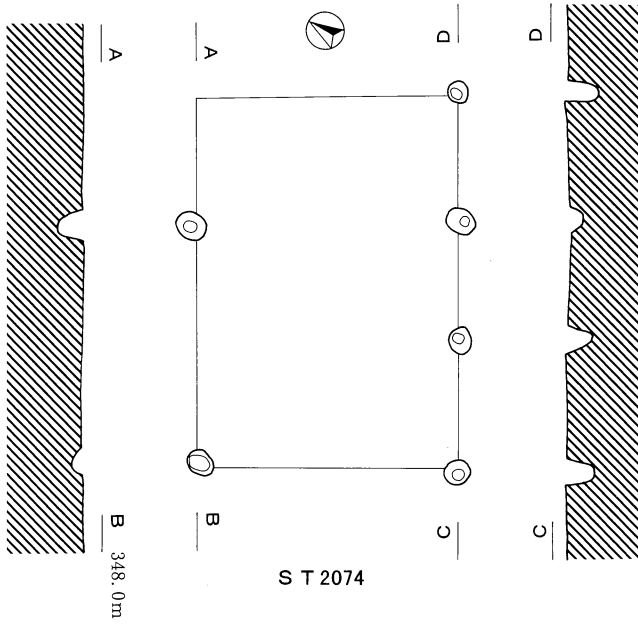
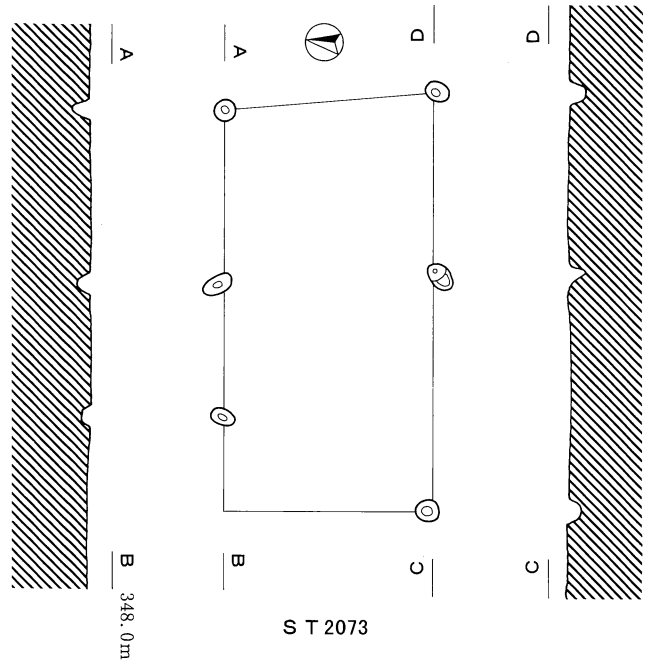
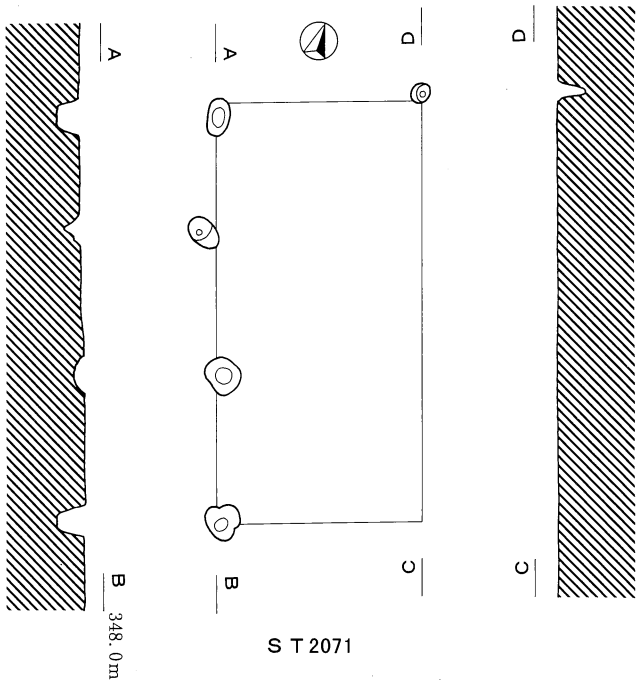
S T 2067

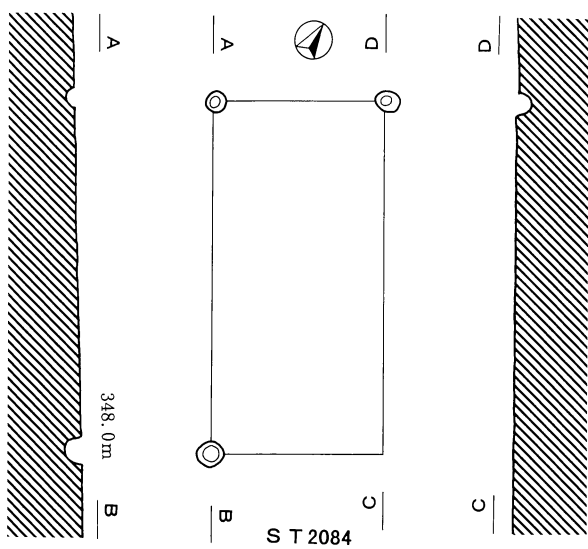
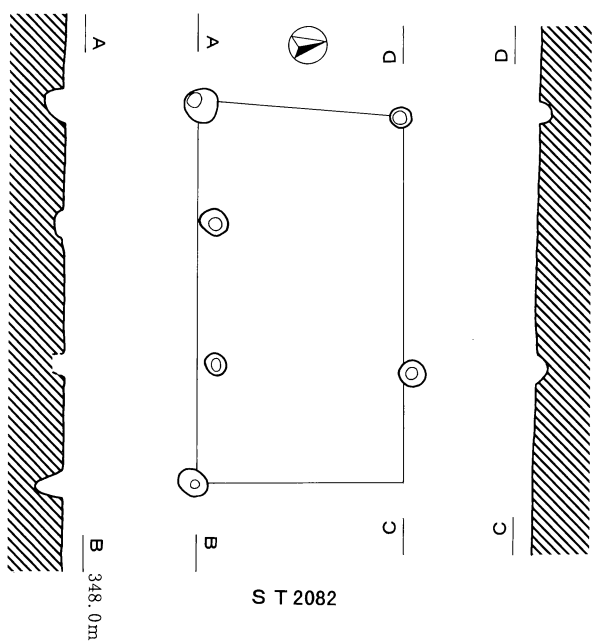
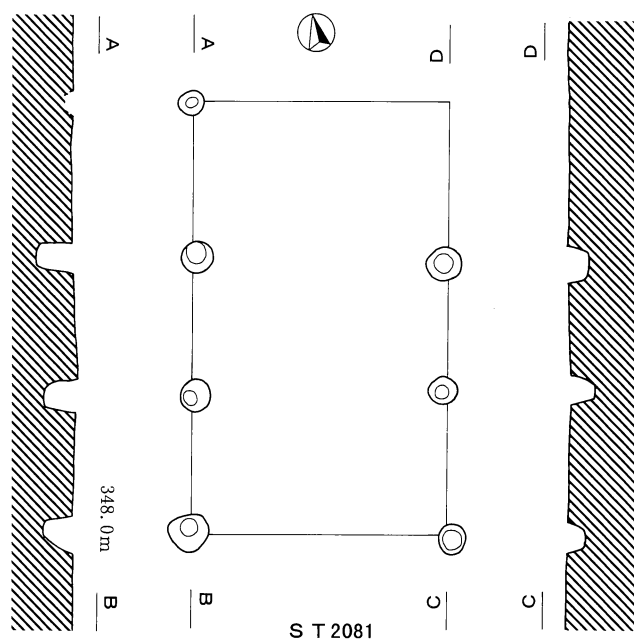
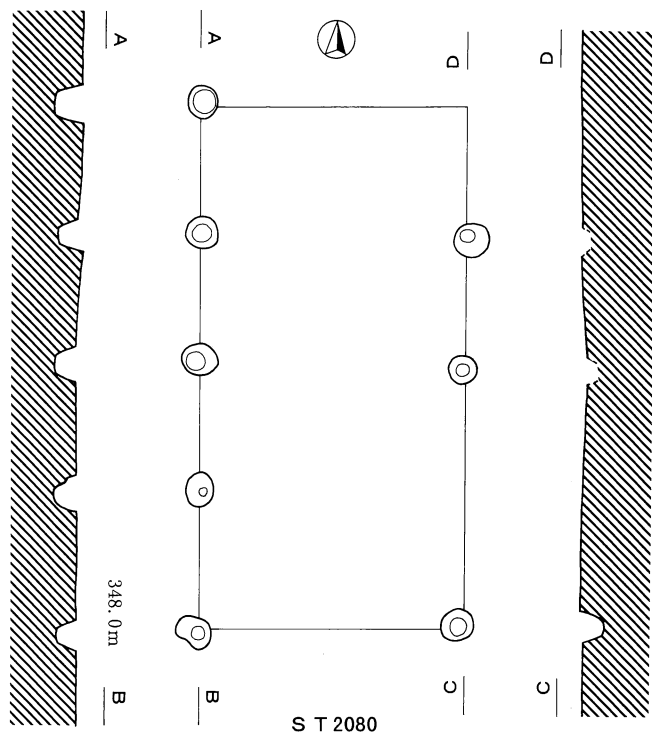
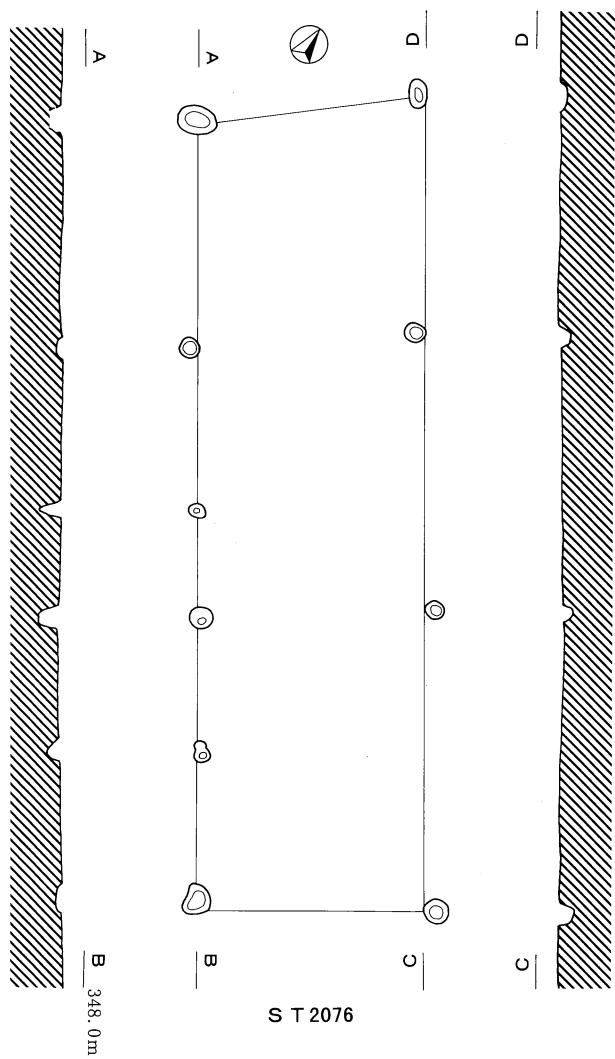


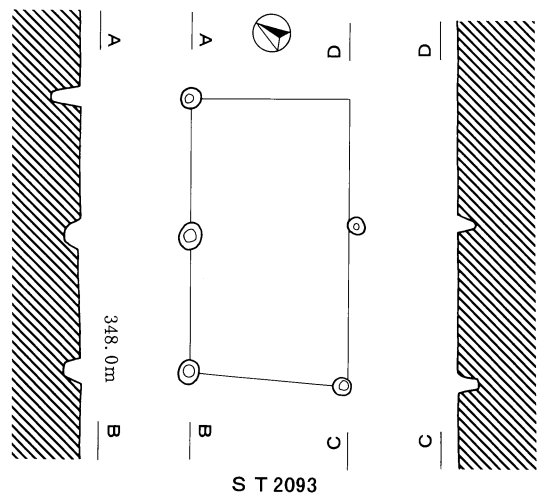
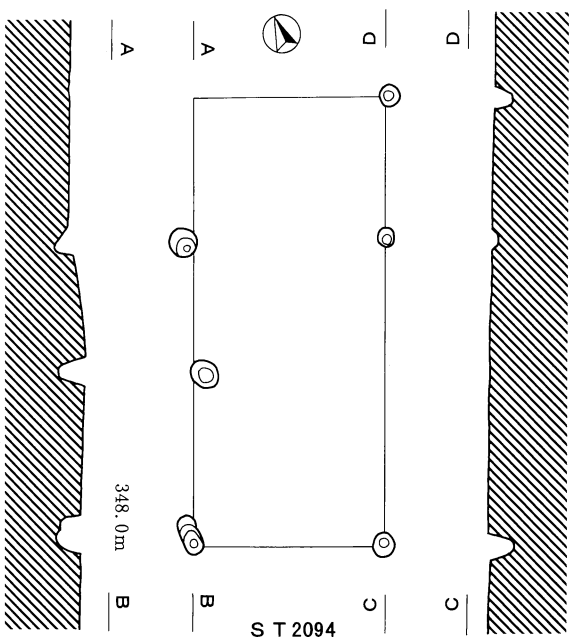
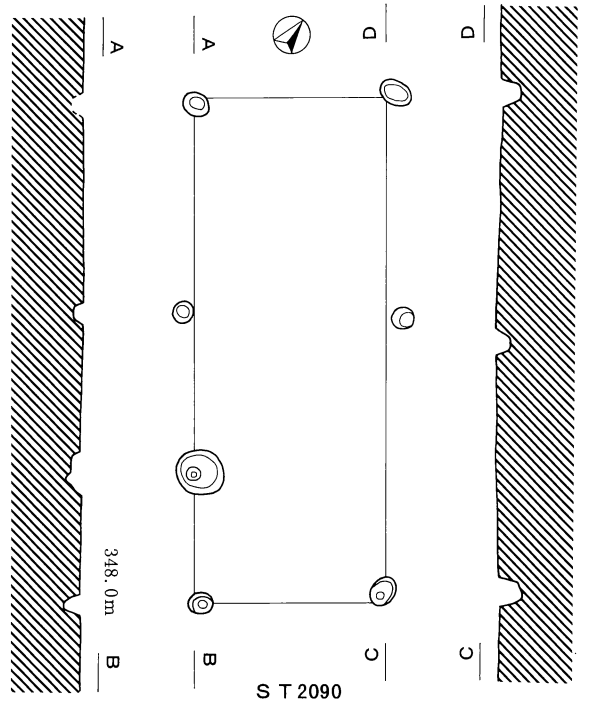
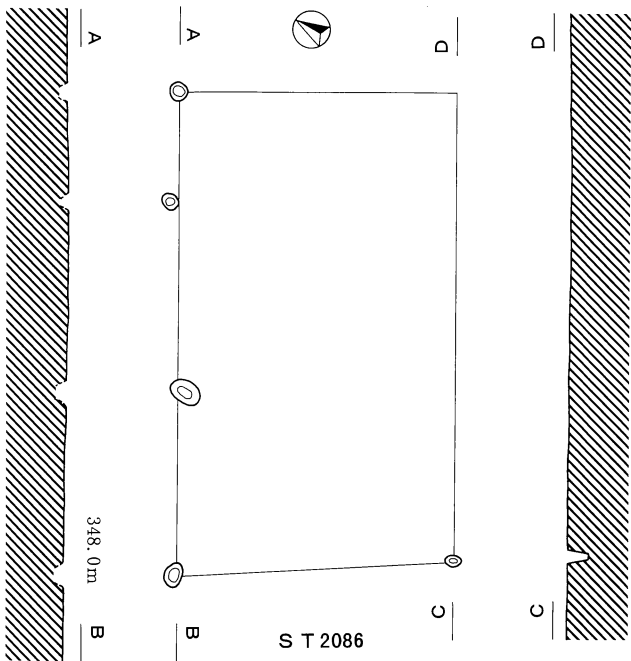
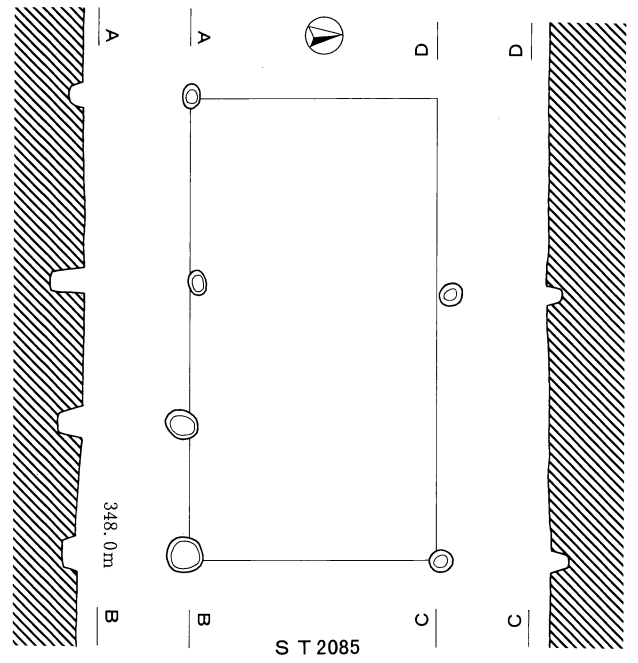
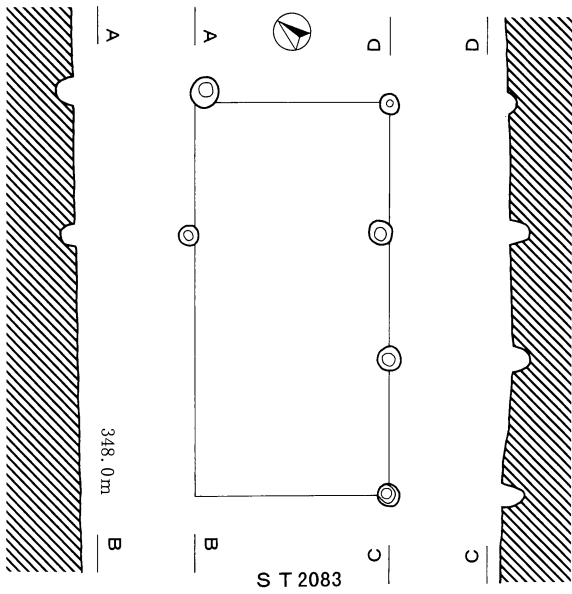
S T 2066

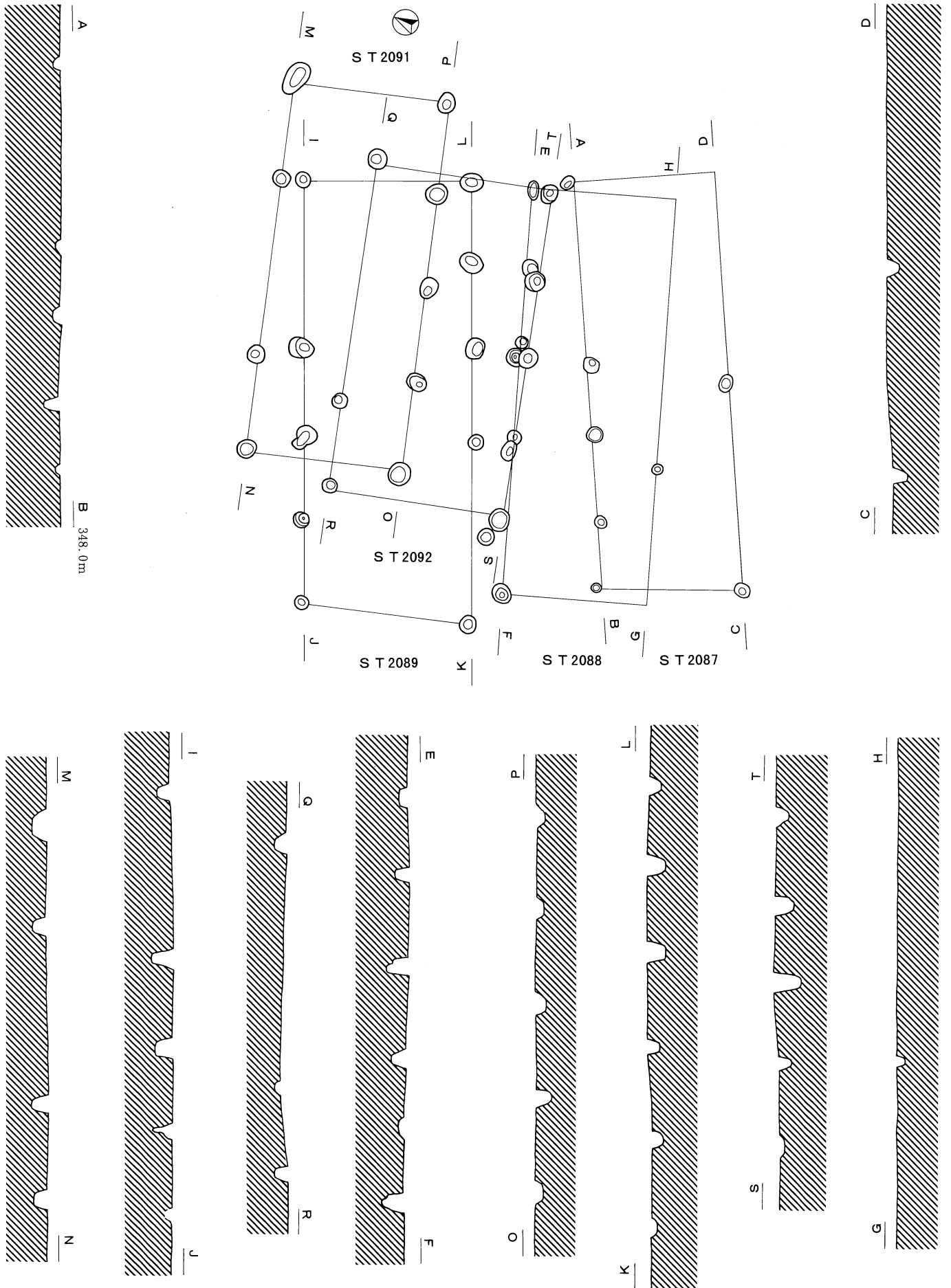


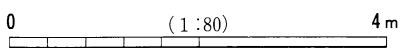
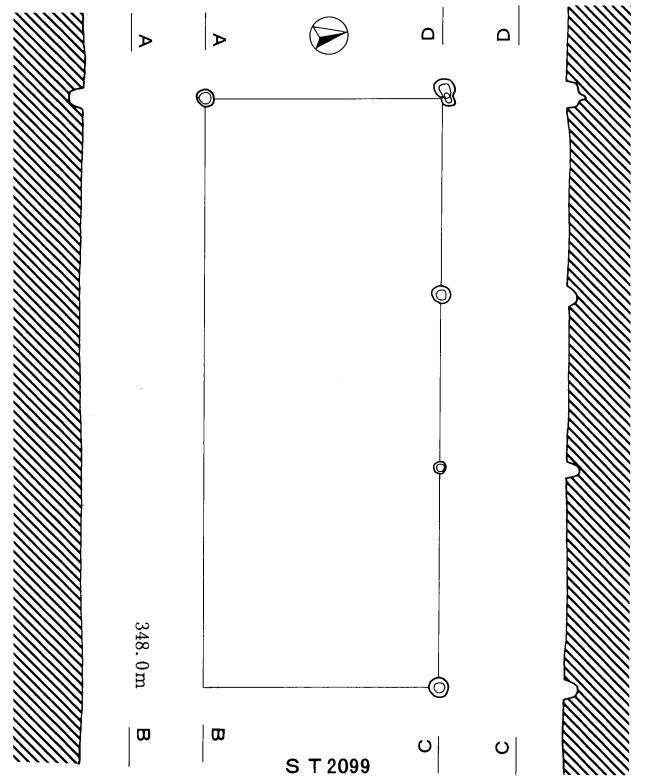
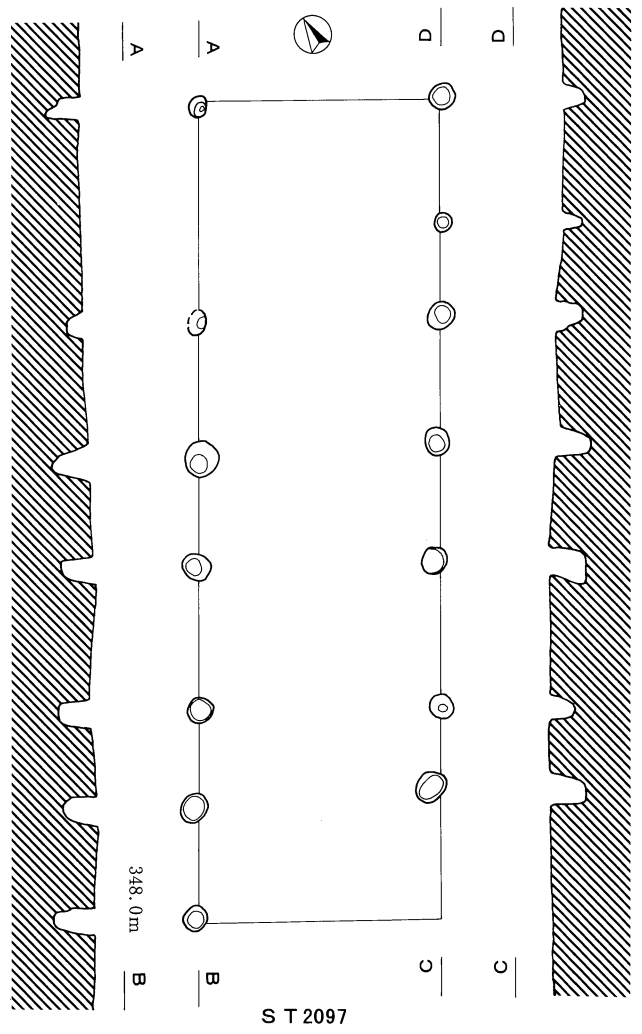
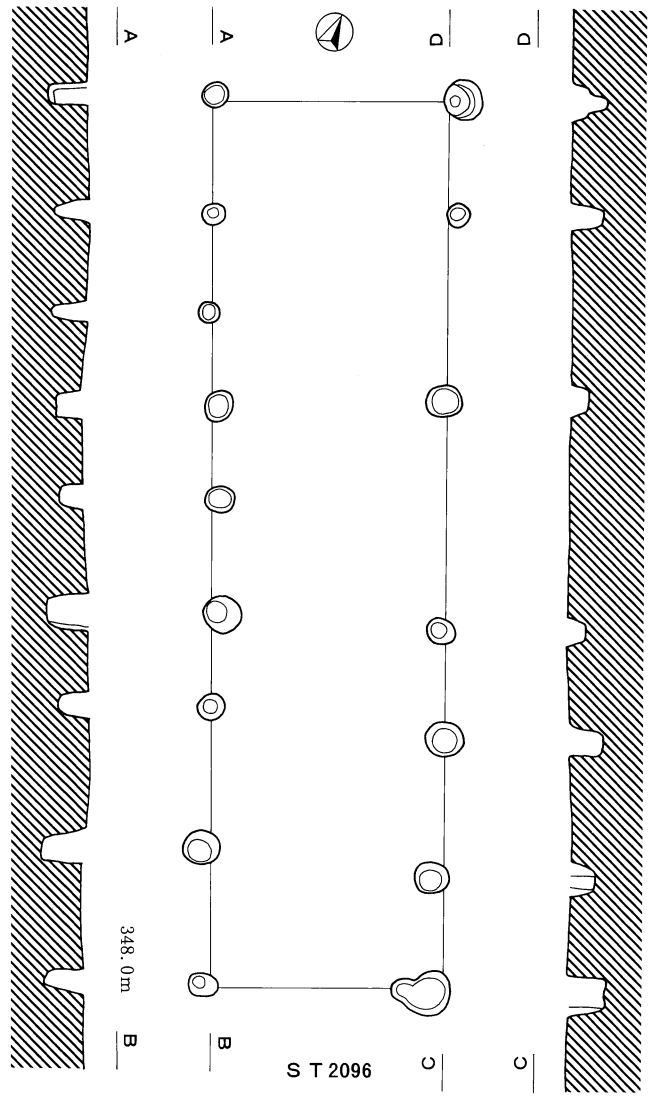
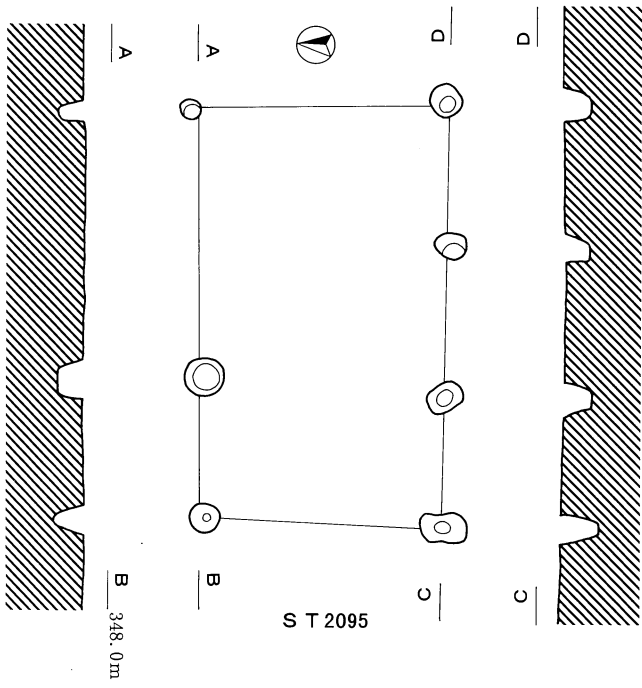
0 (1:80) 4 m

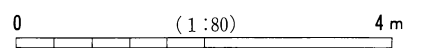
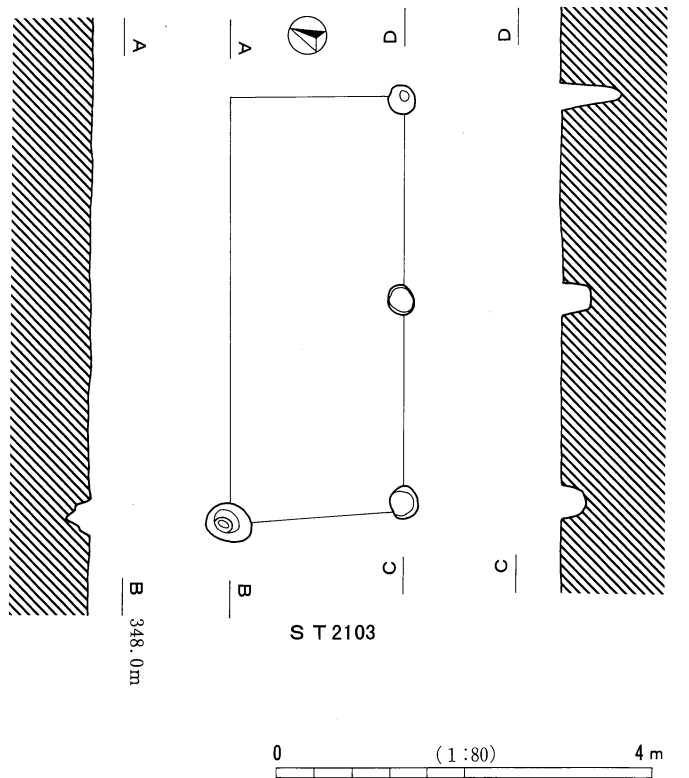
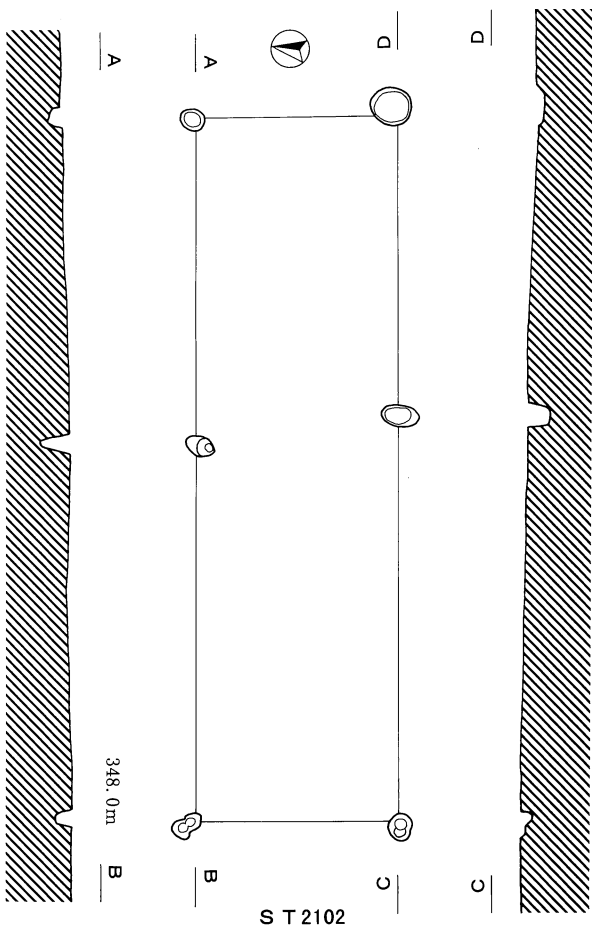
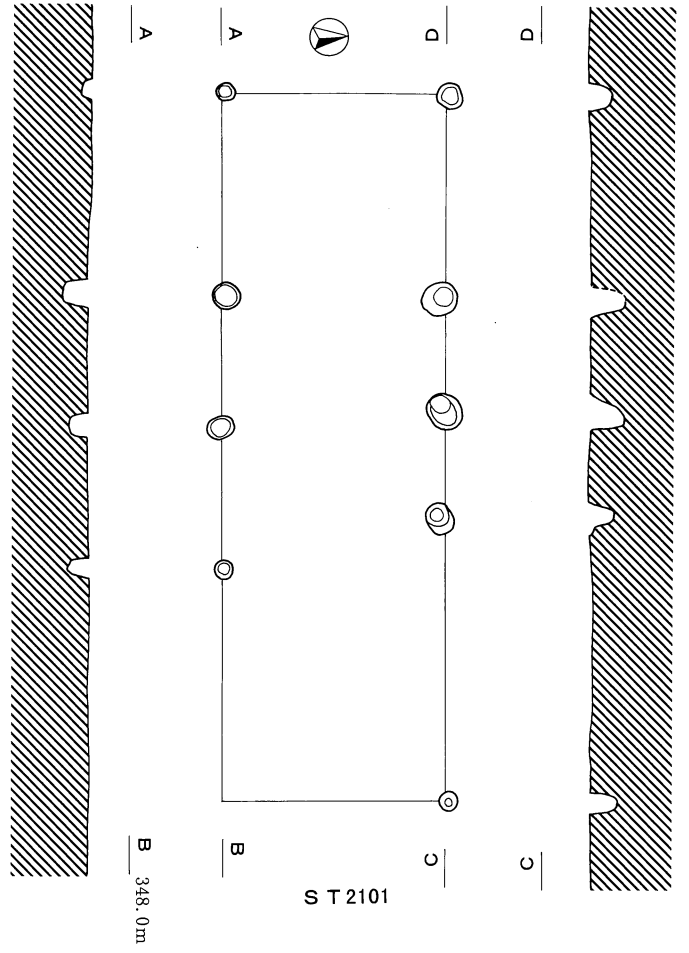
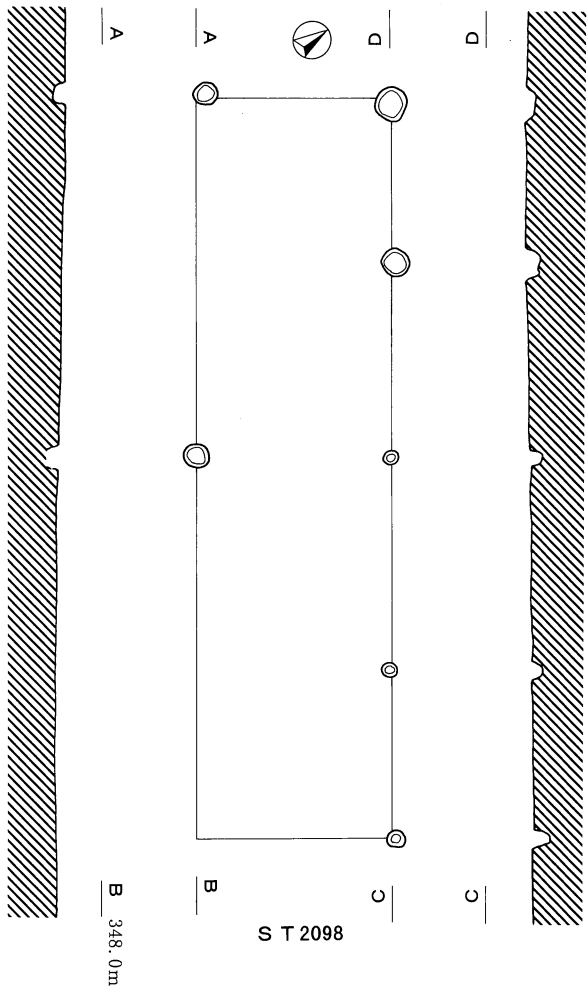




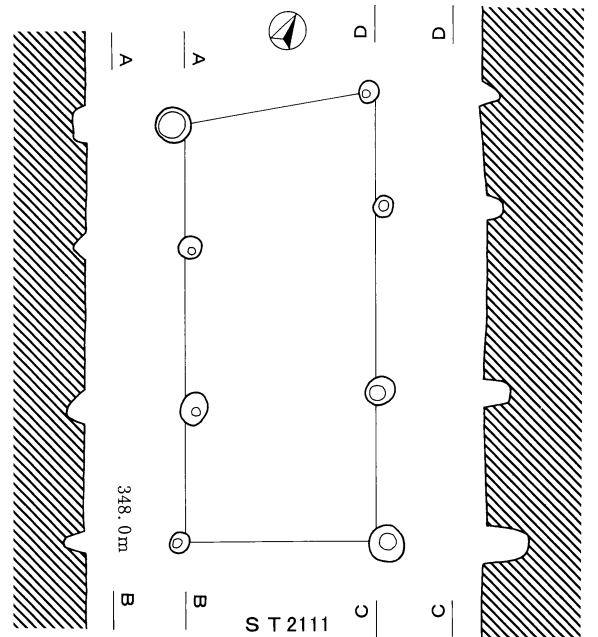
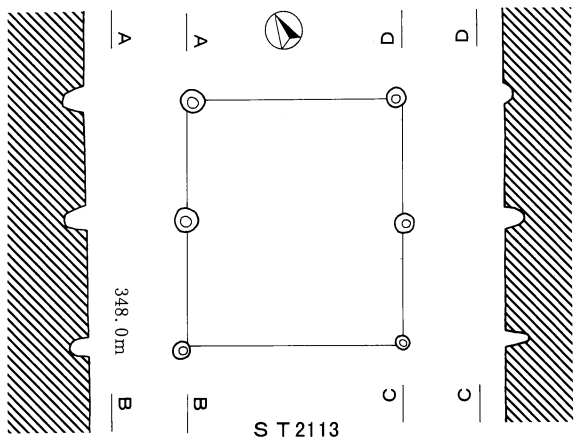

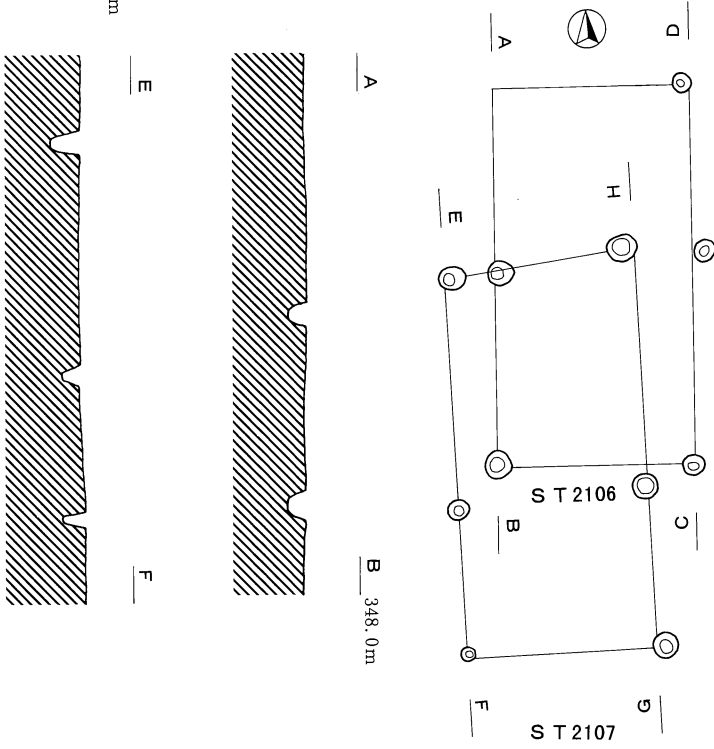
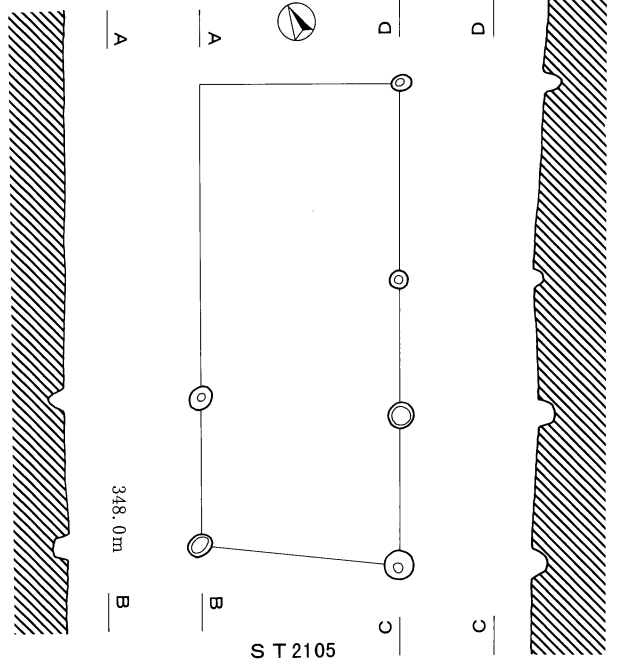
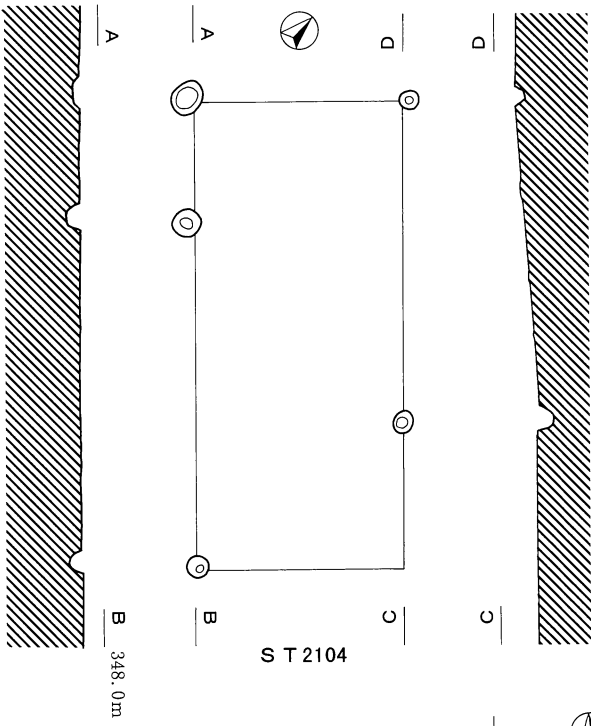


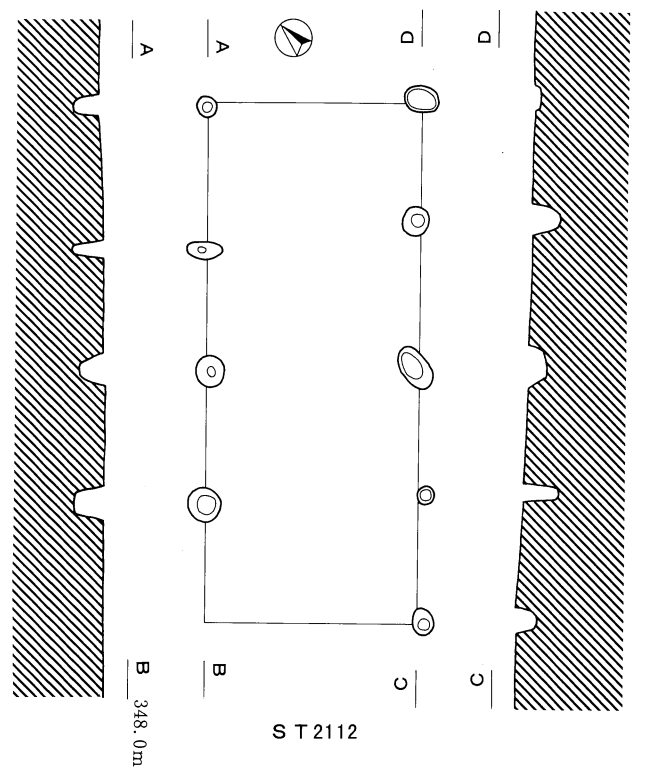
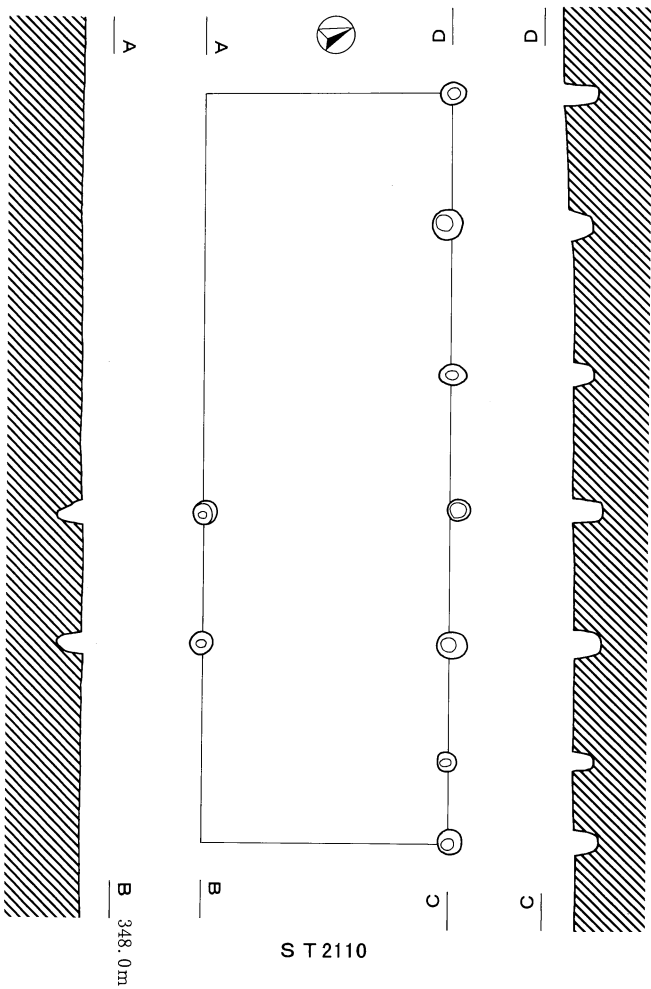
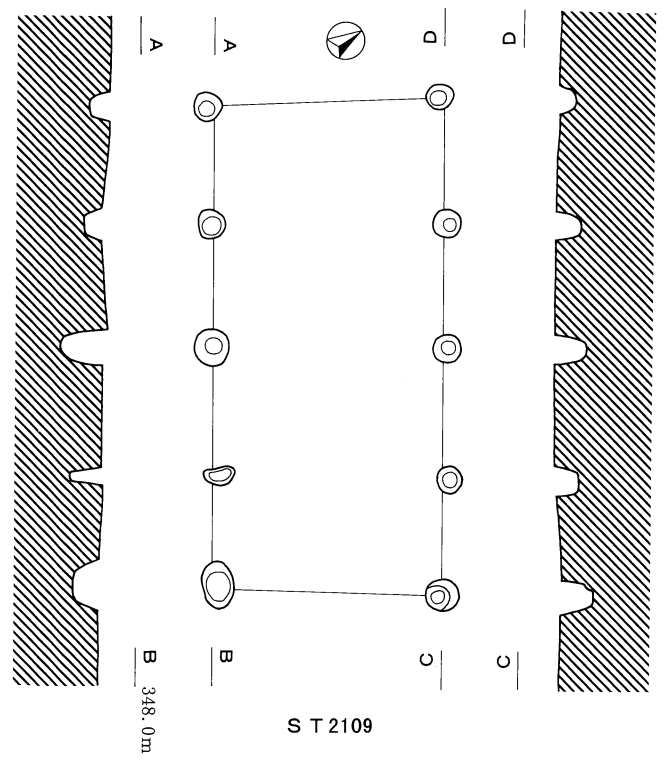
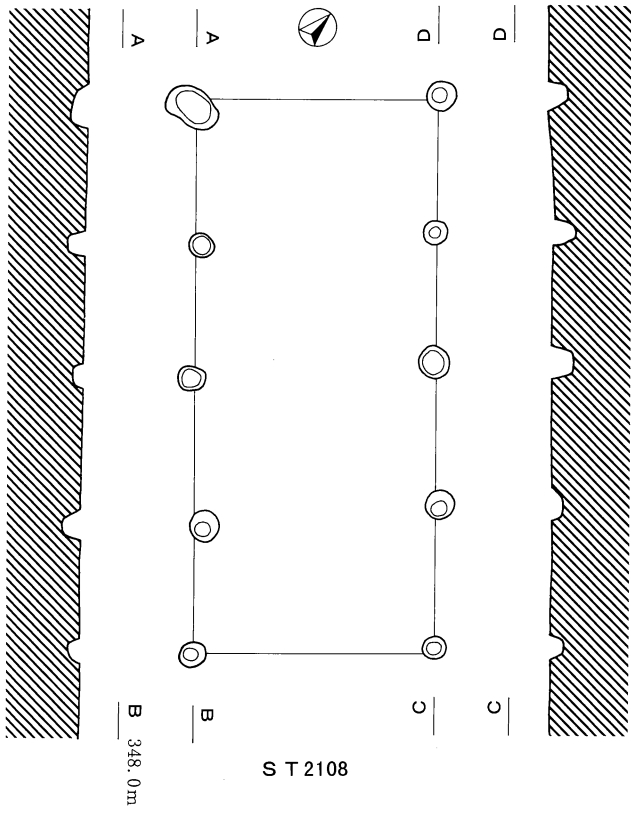


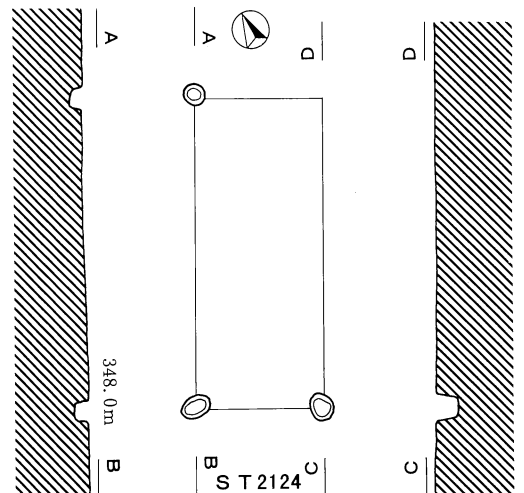
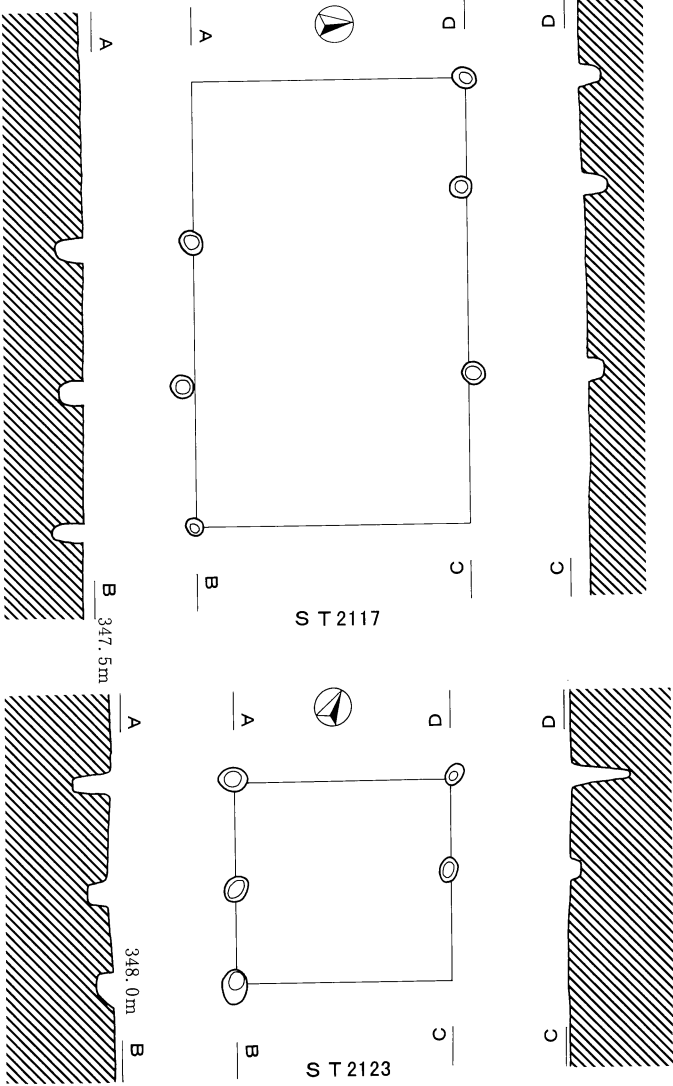
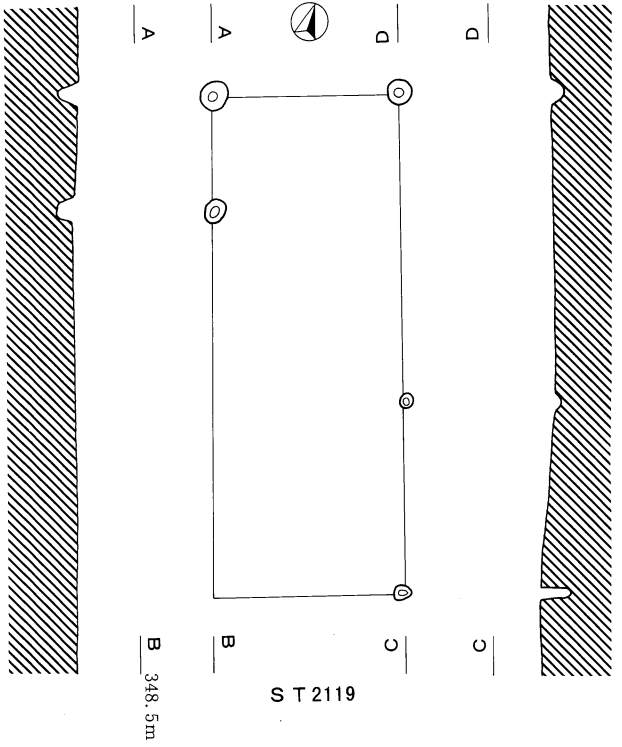
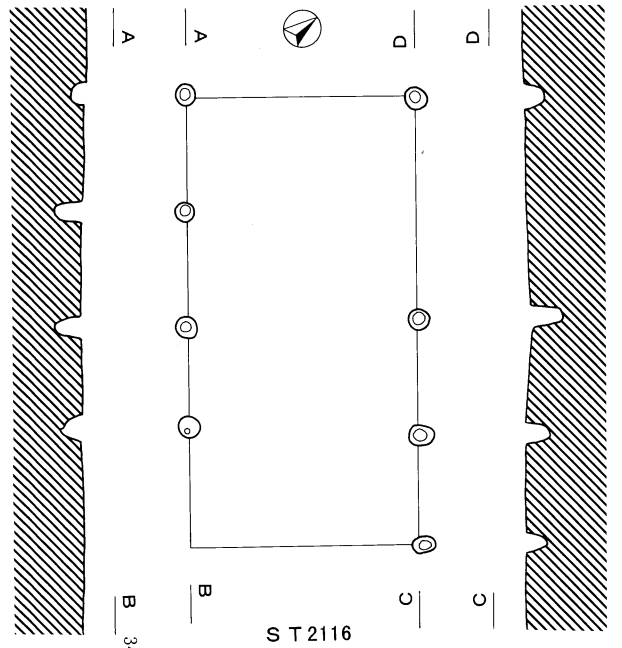
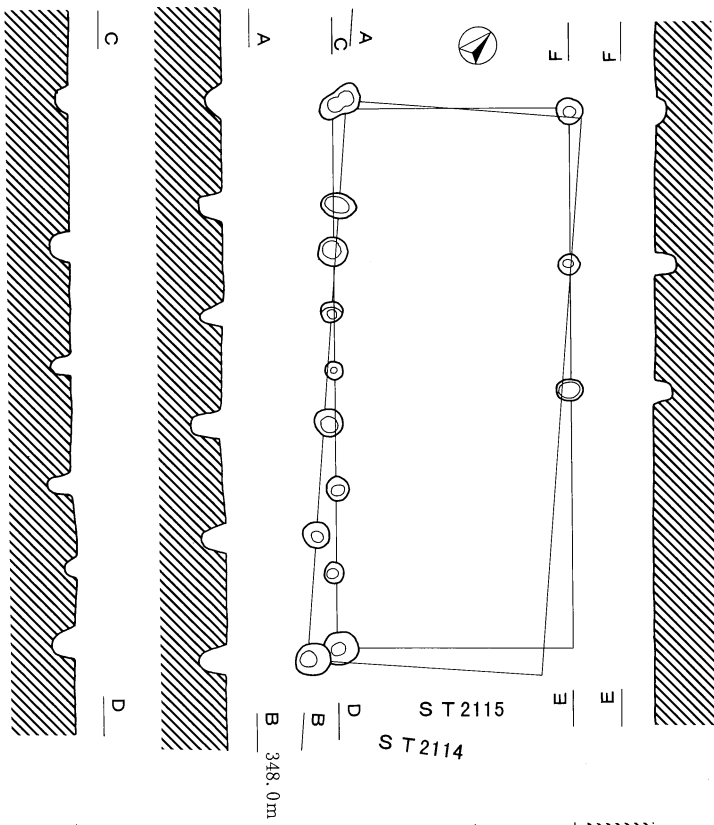


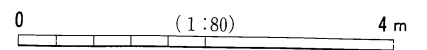
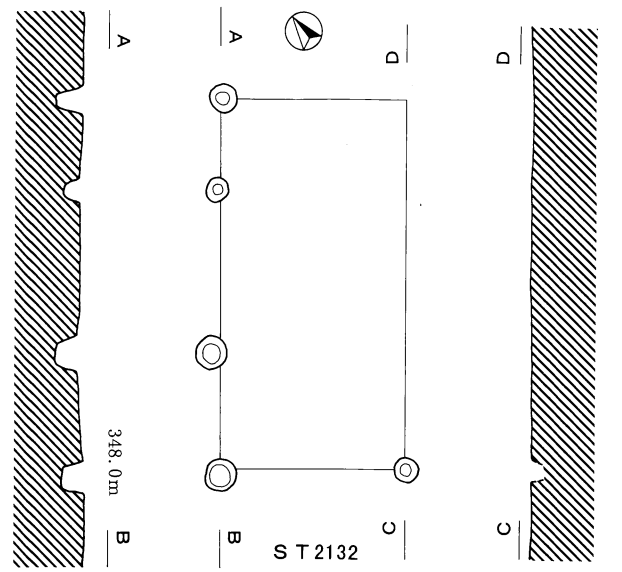
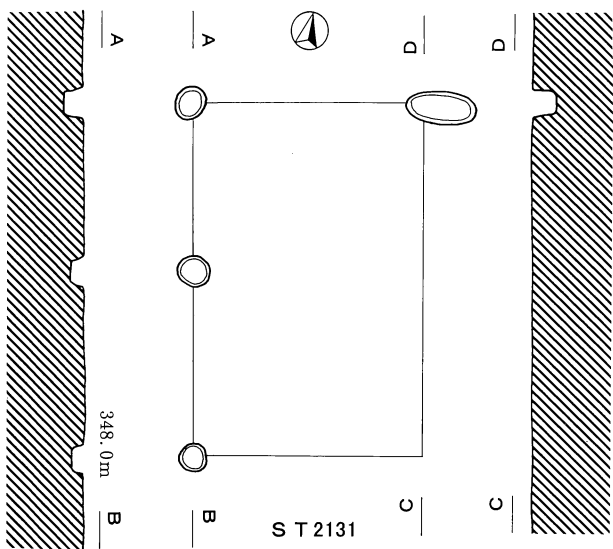
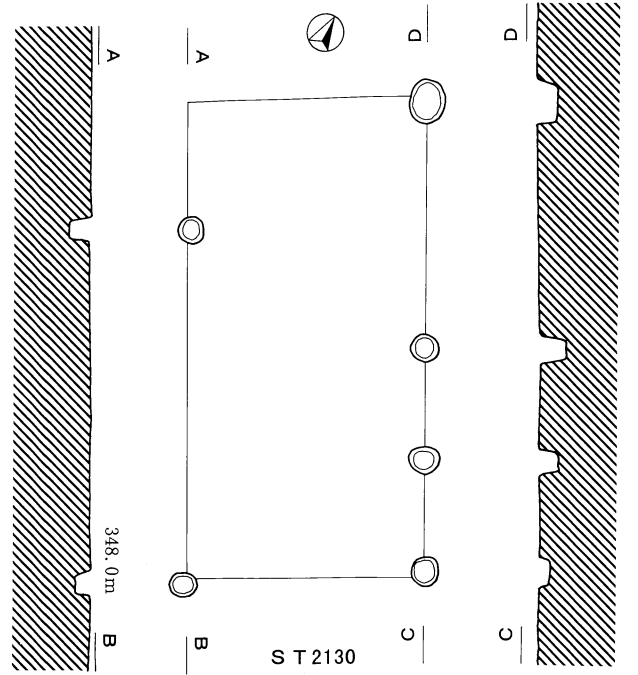
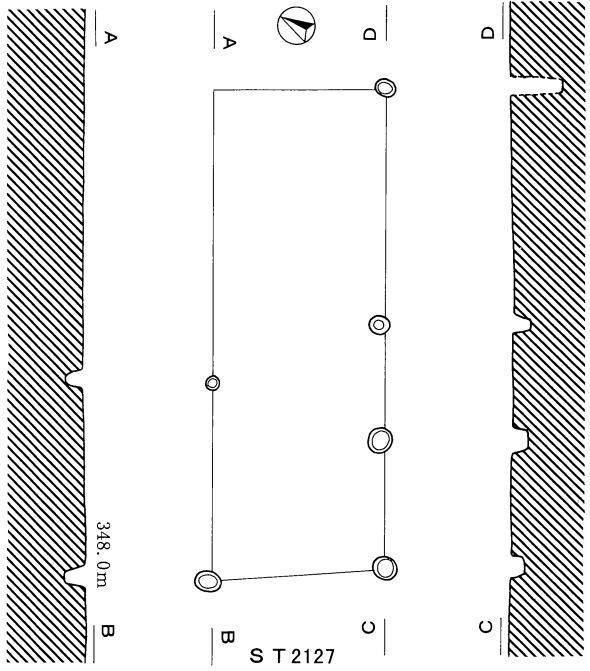
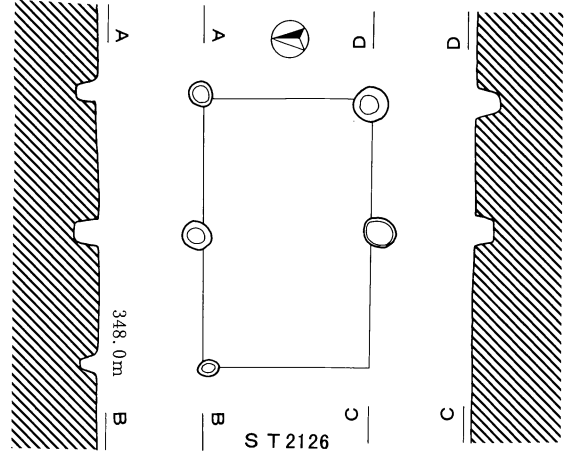
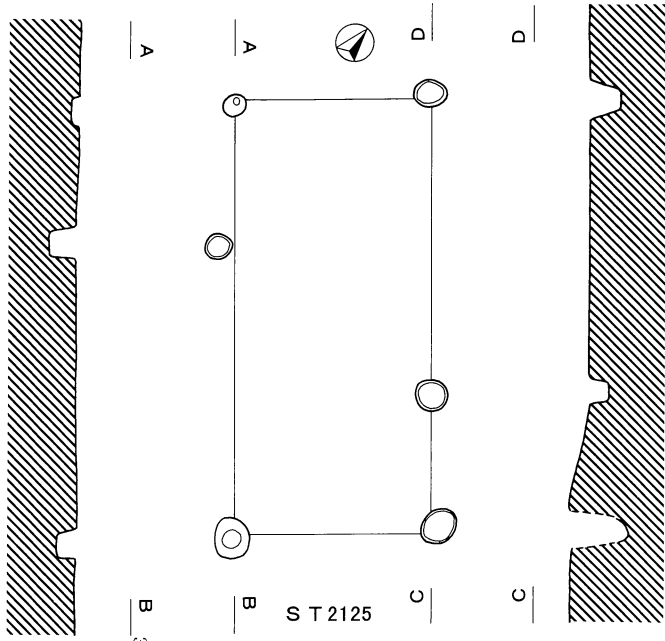


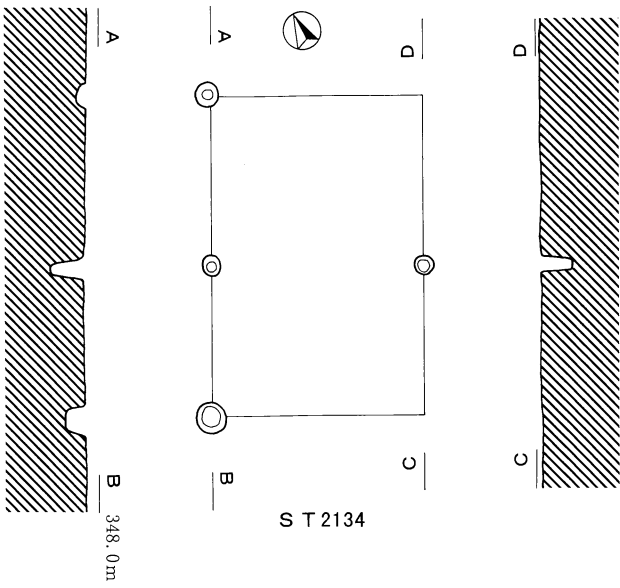




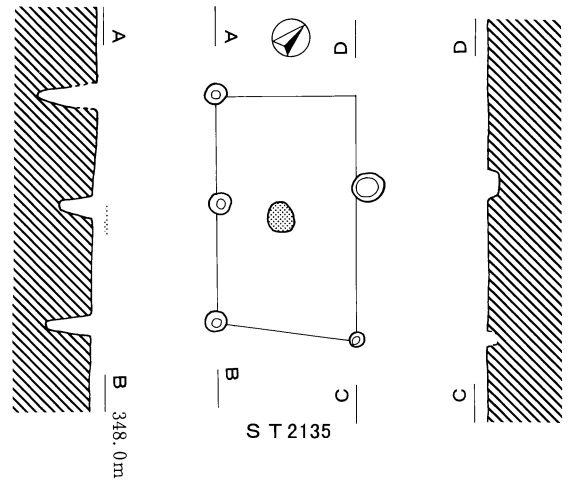




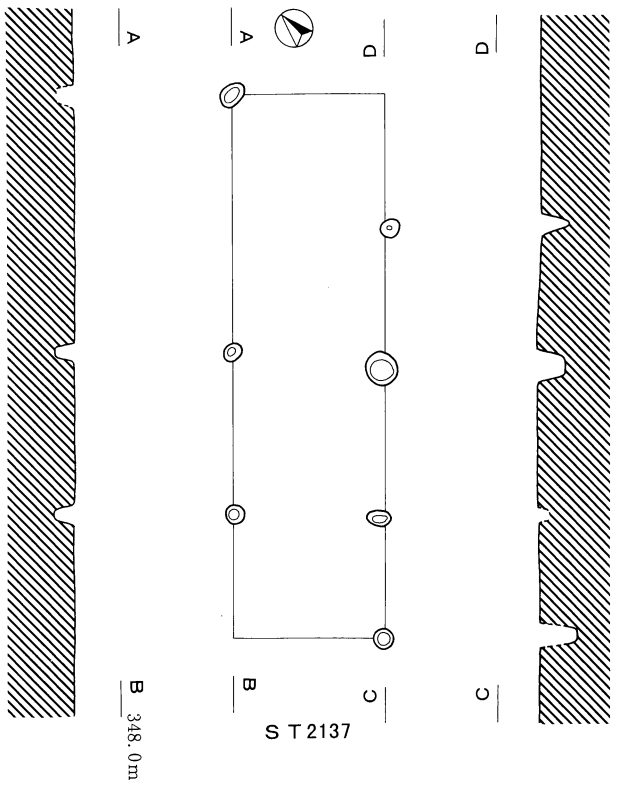




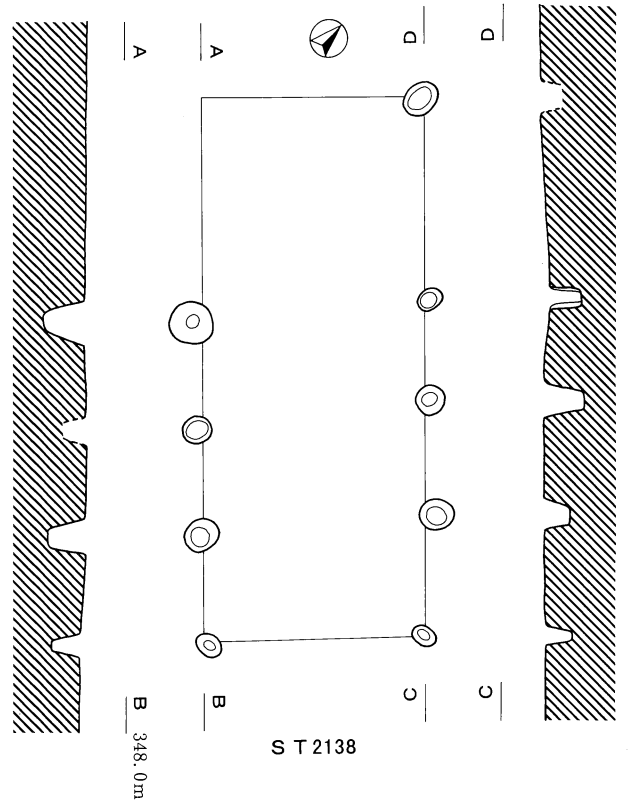
ST 2134



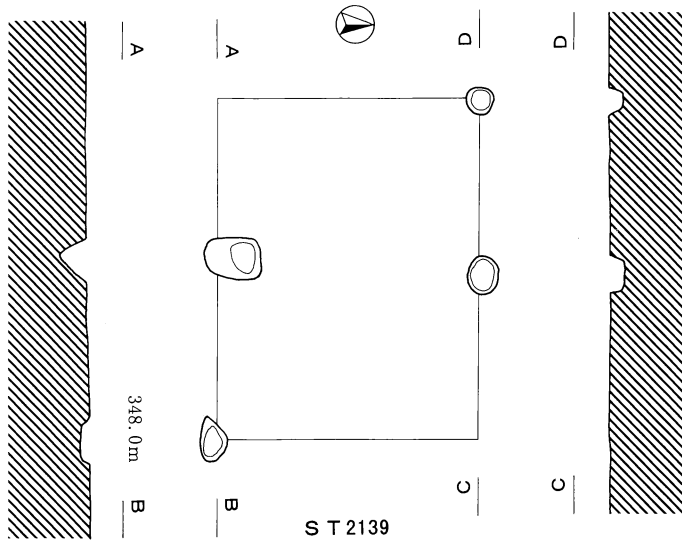
ST 2135



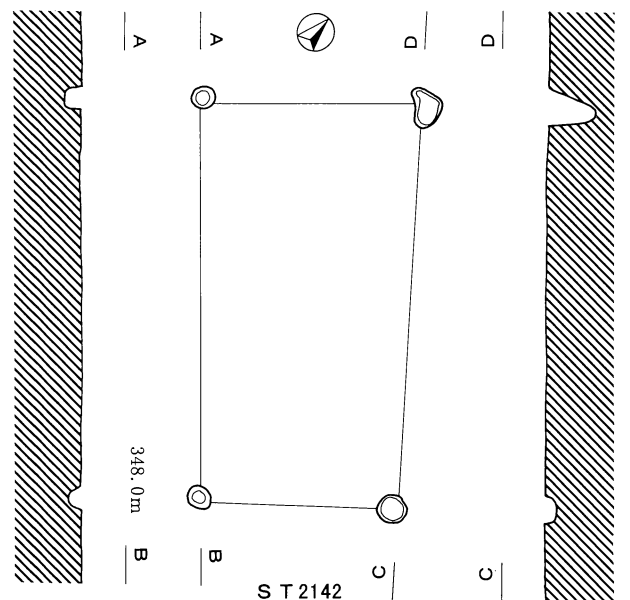
ST 2137




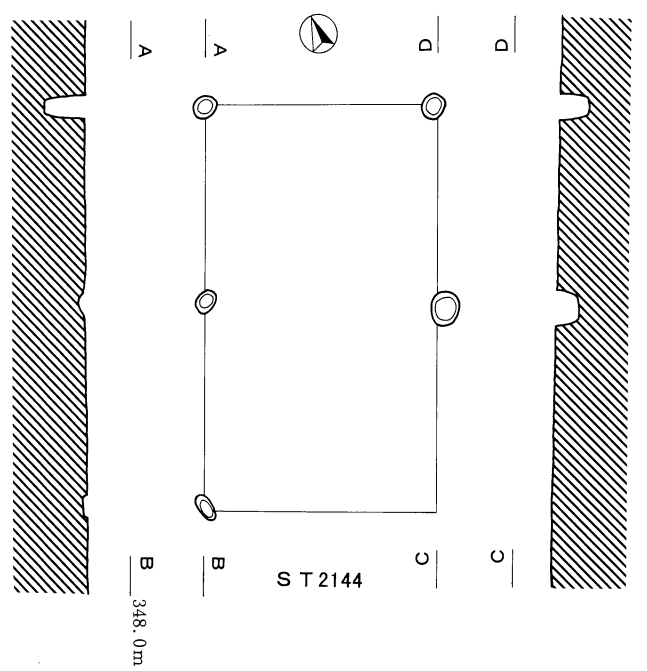
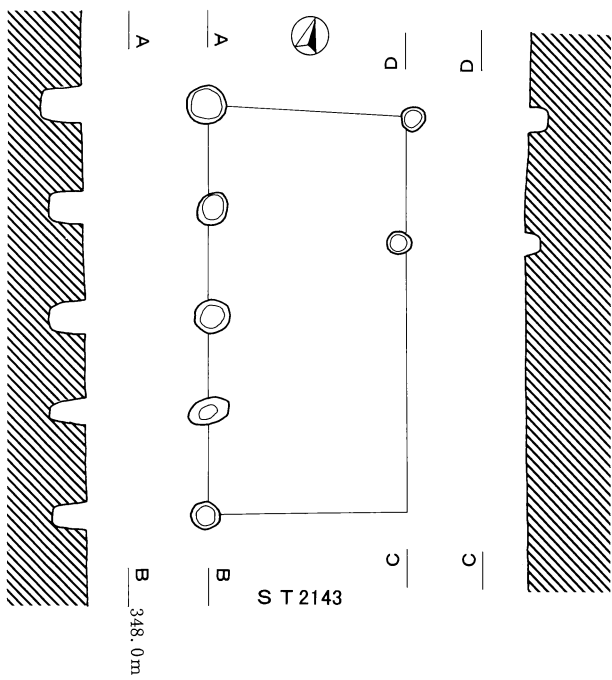
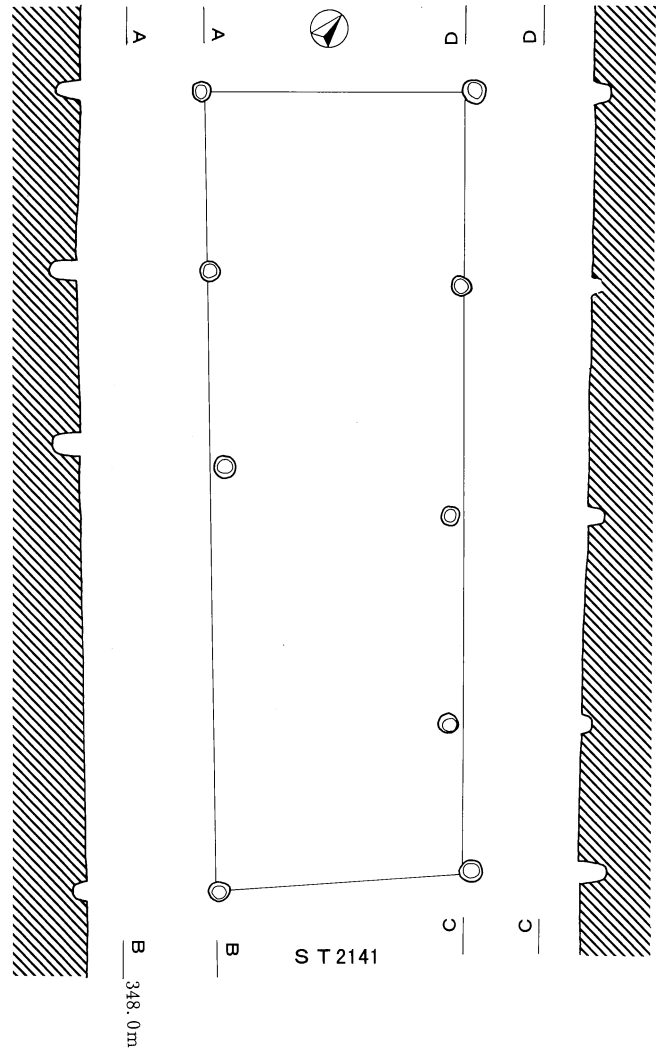
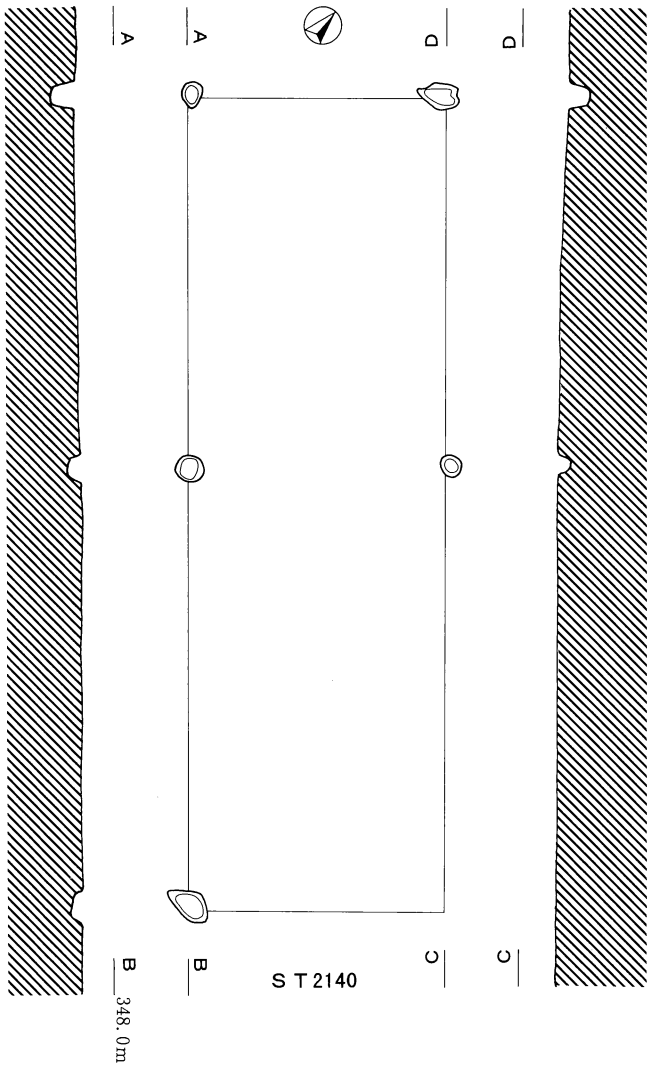
ST 2138

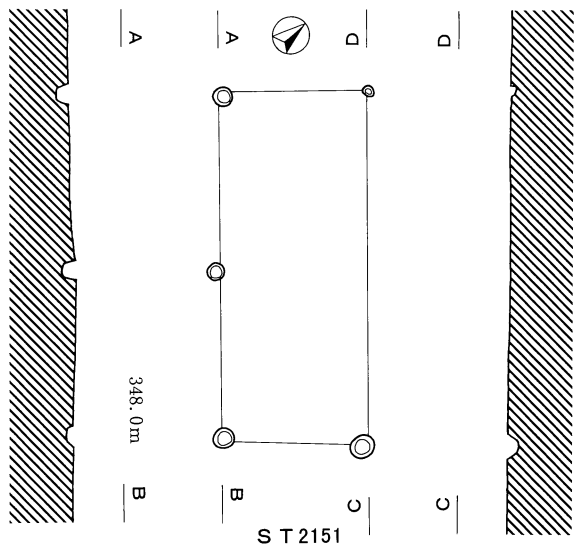
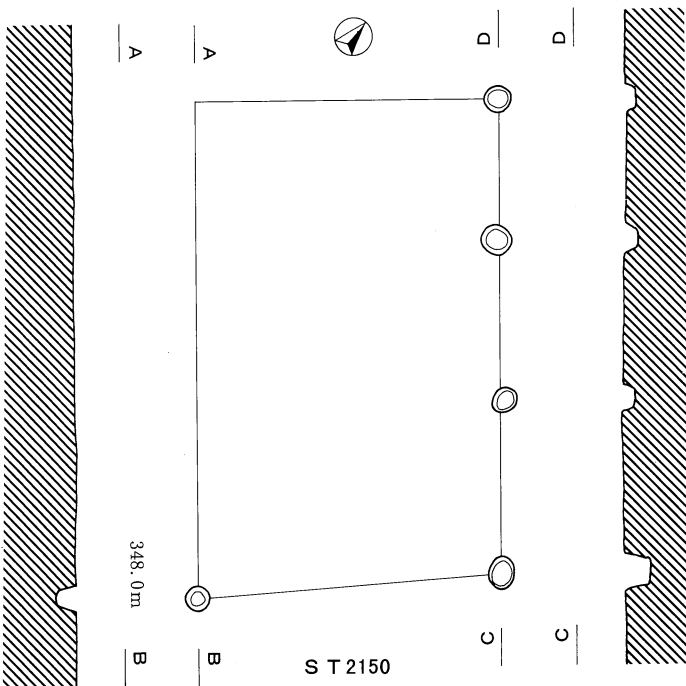
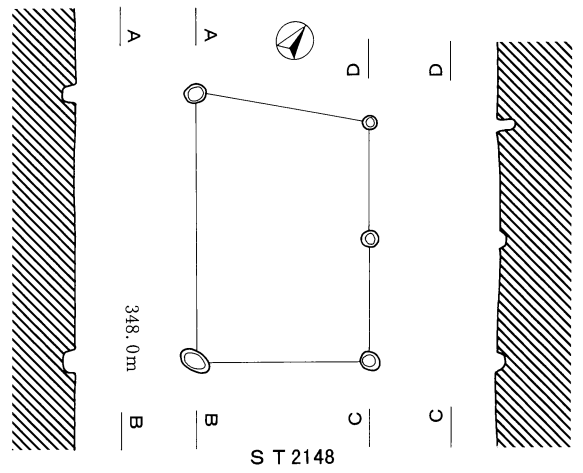
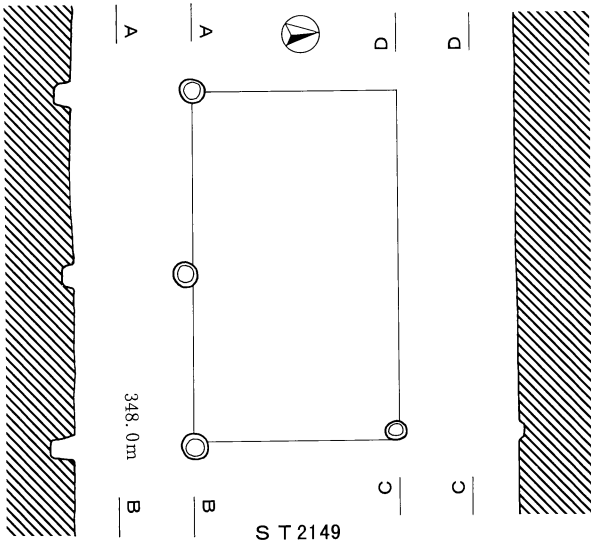
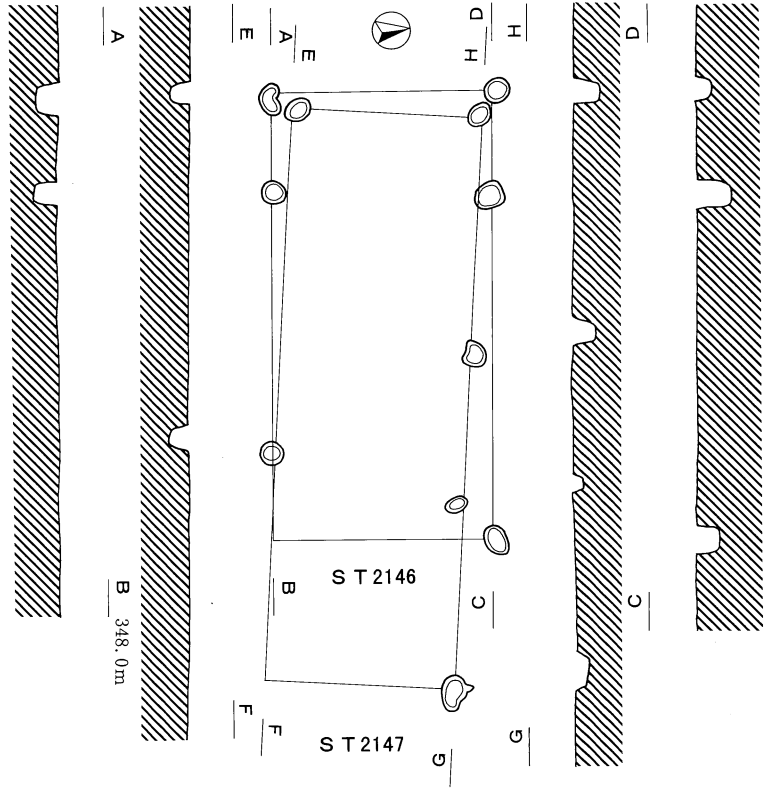
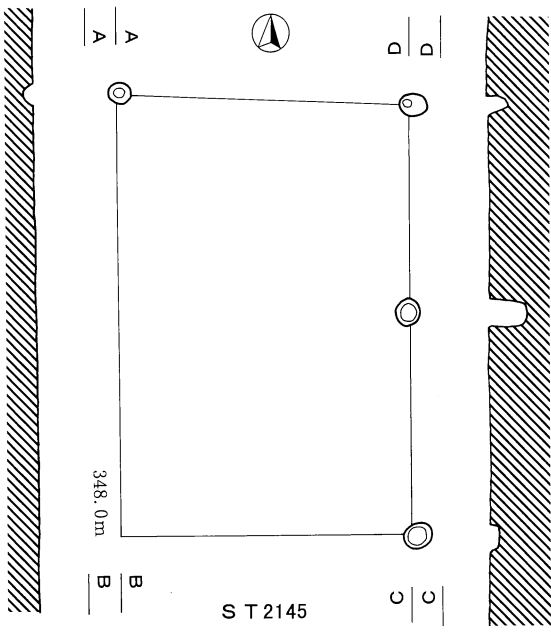


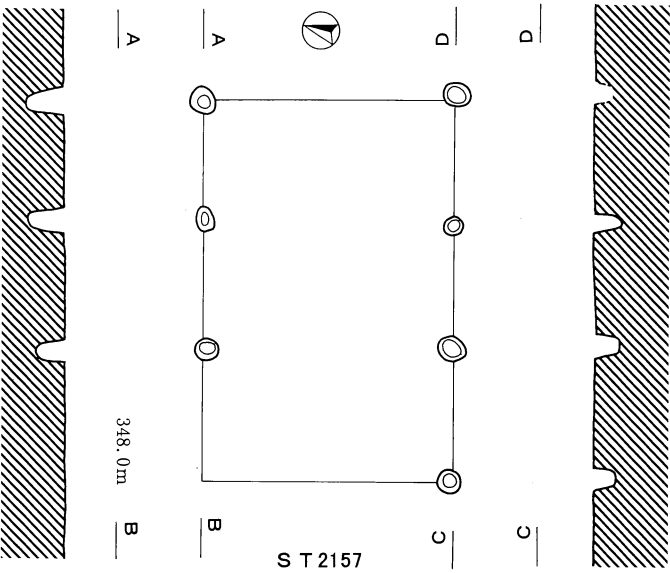
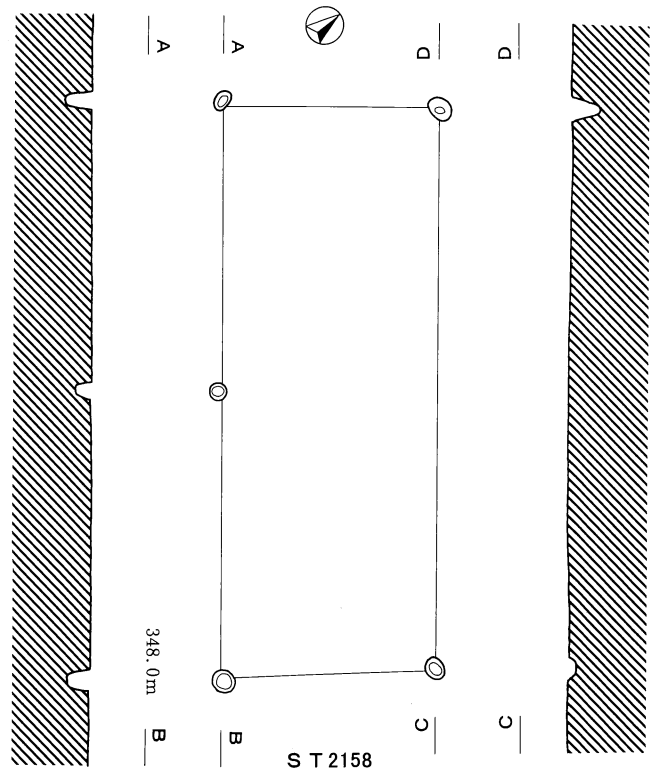
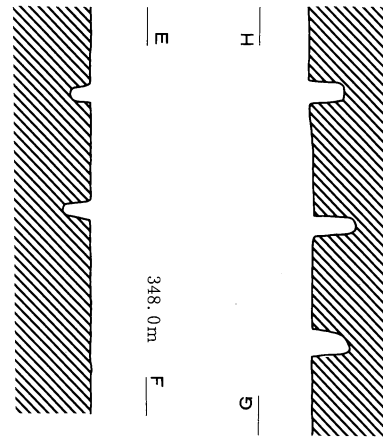
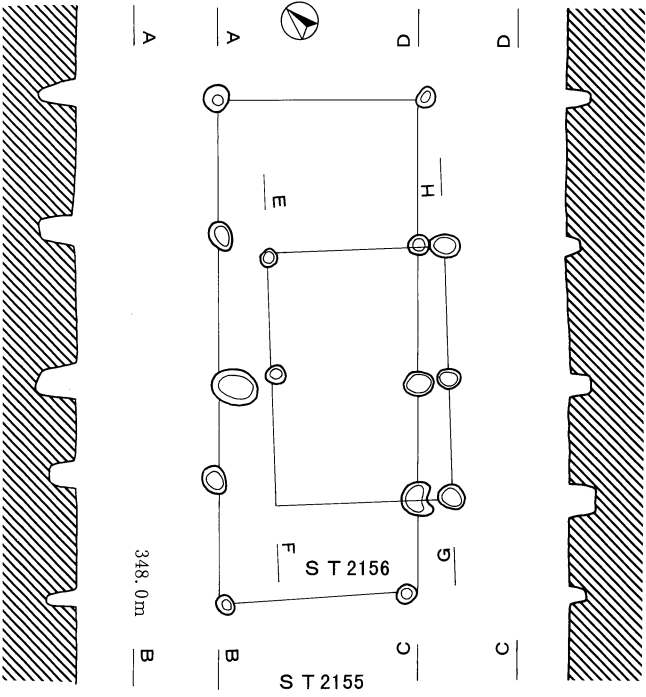
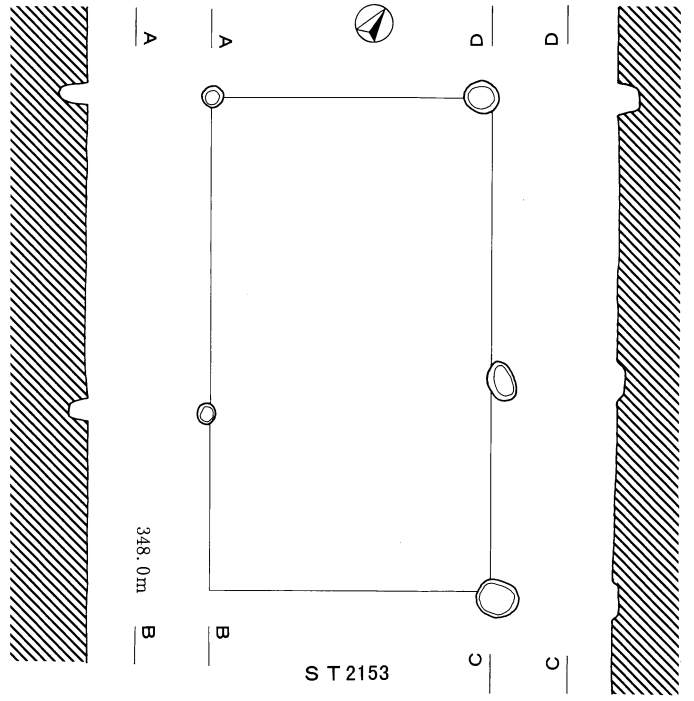
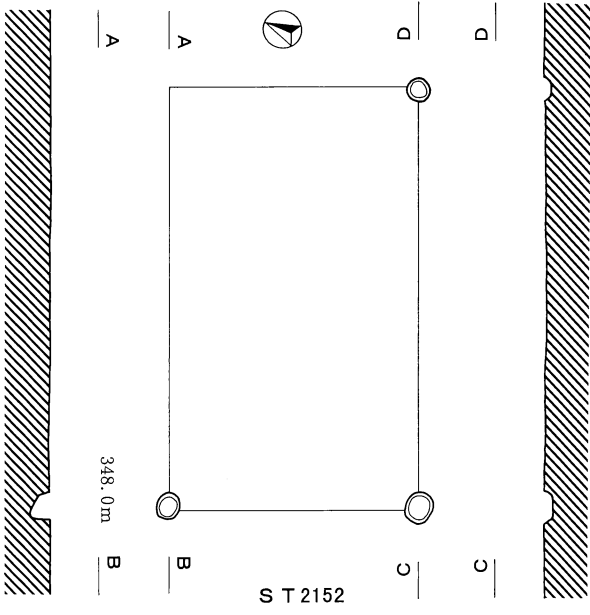
ST 2139



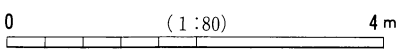
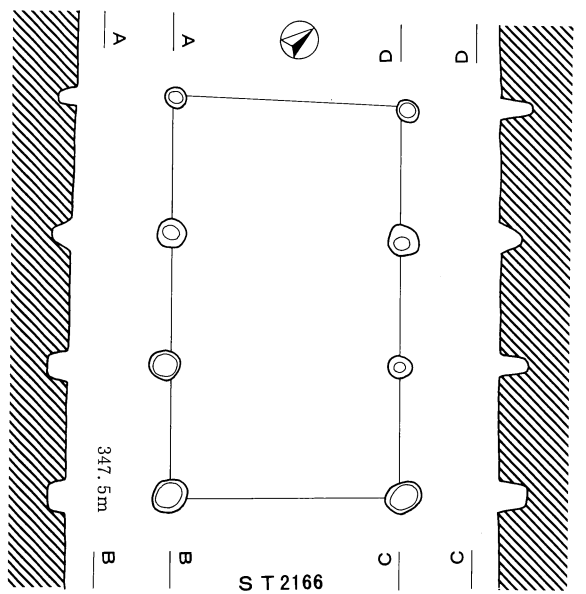
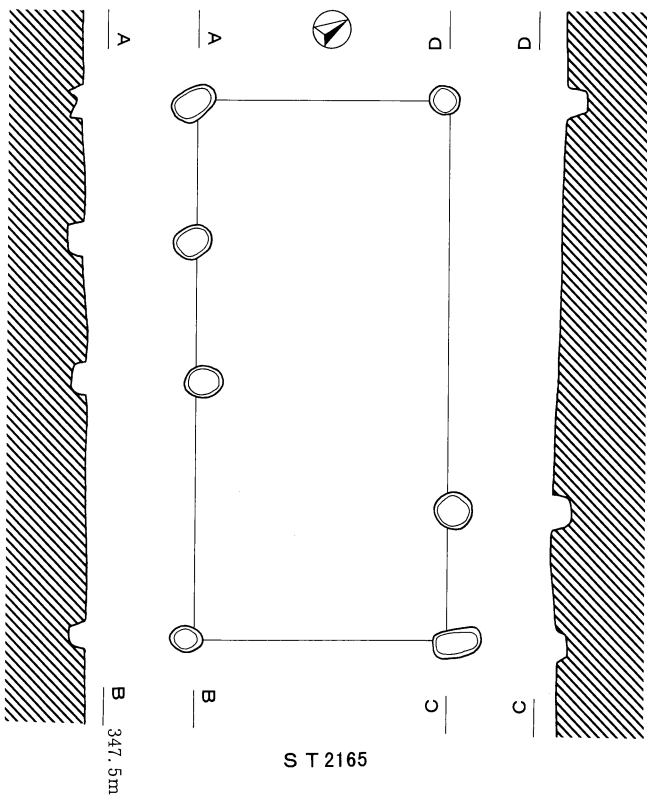
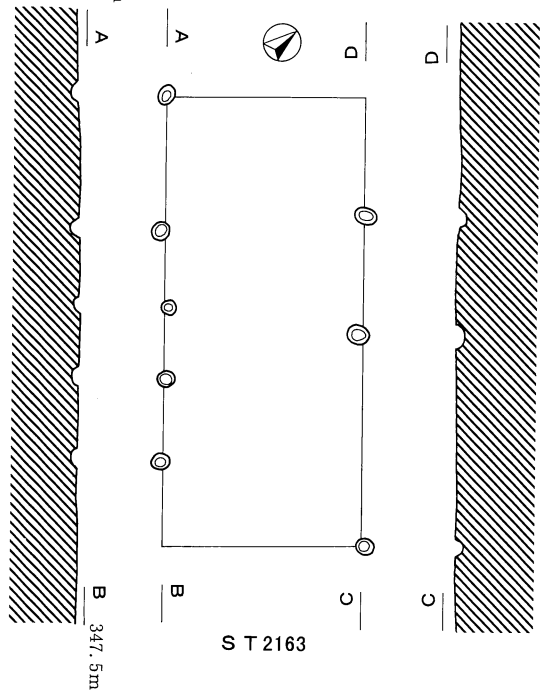
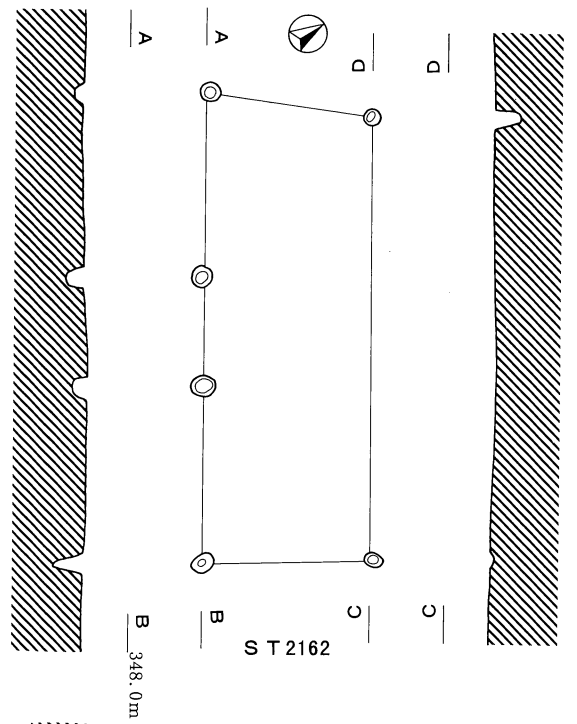
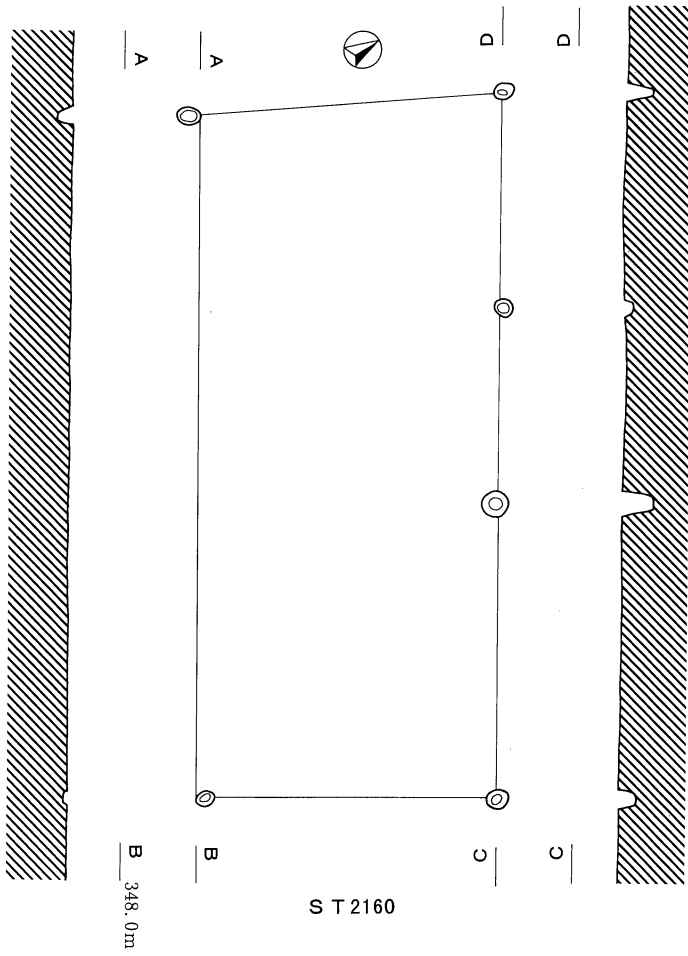
ST 2142

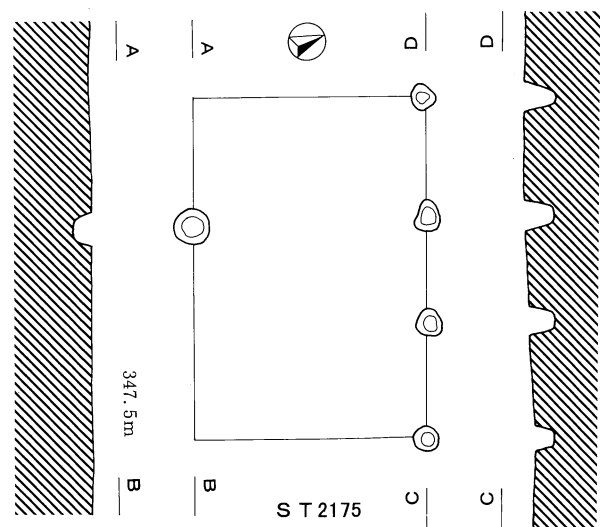
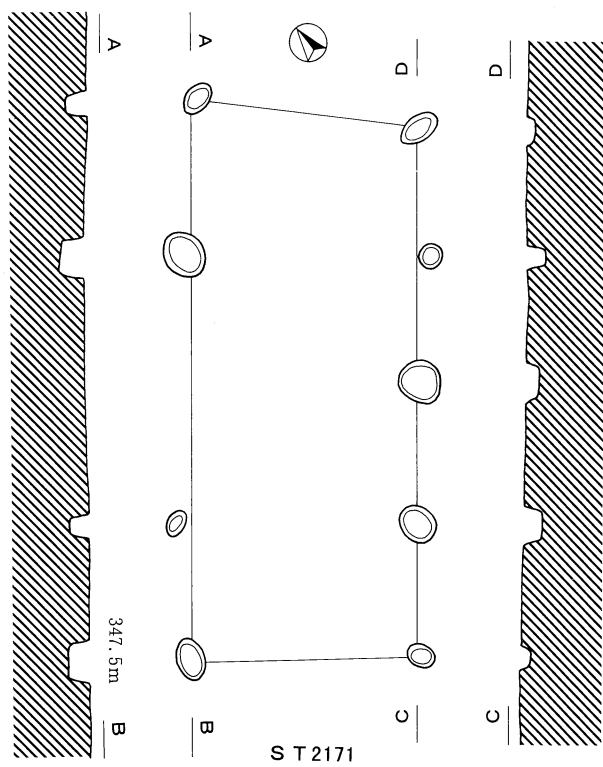
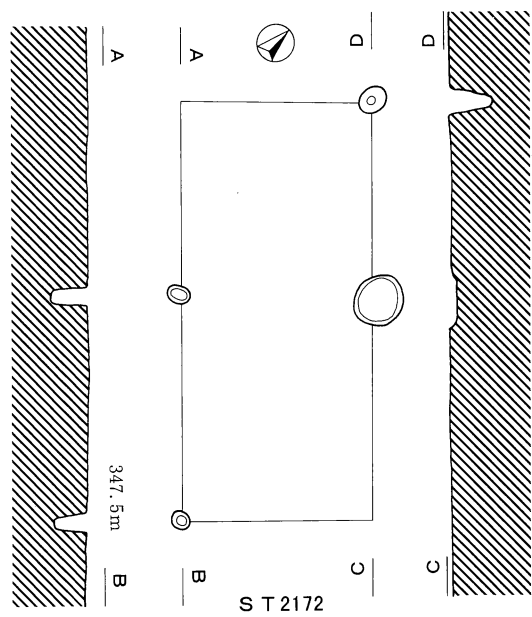
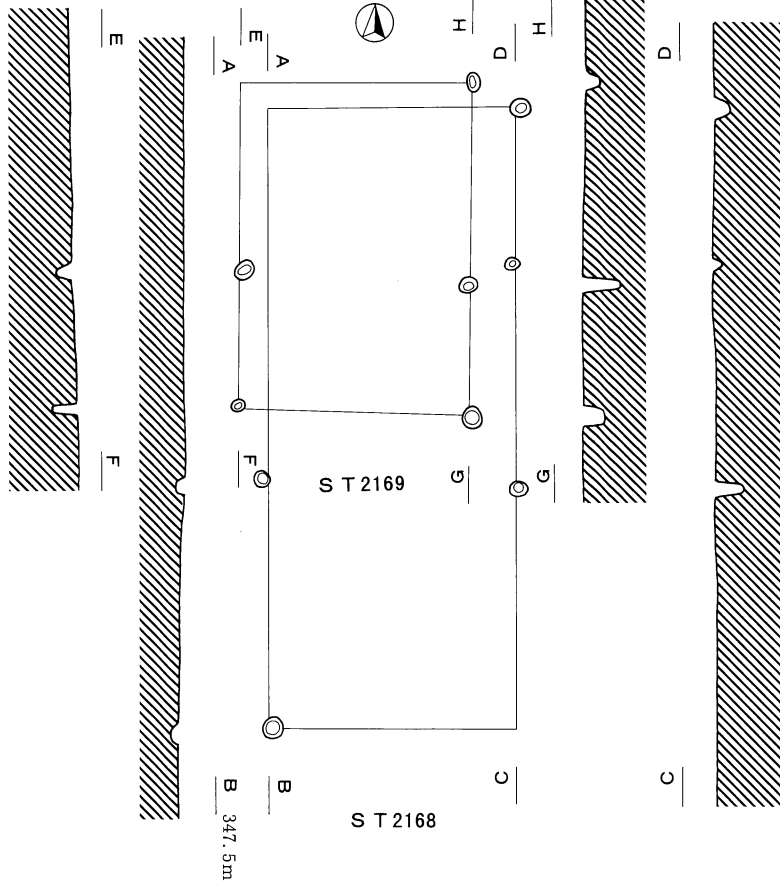
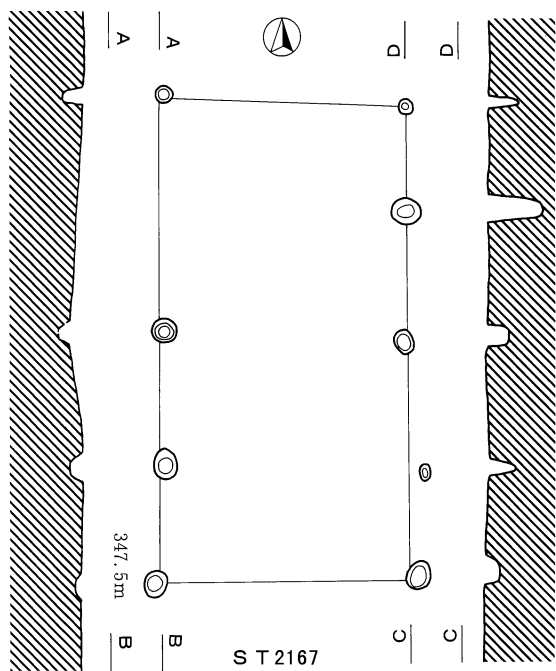


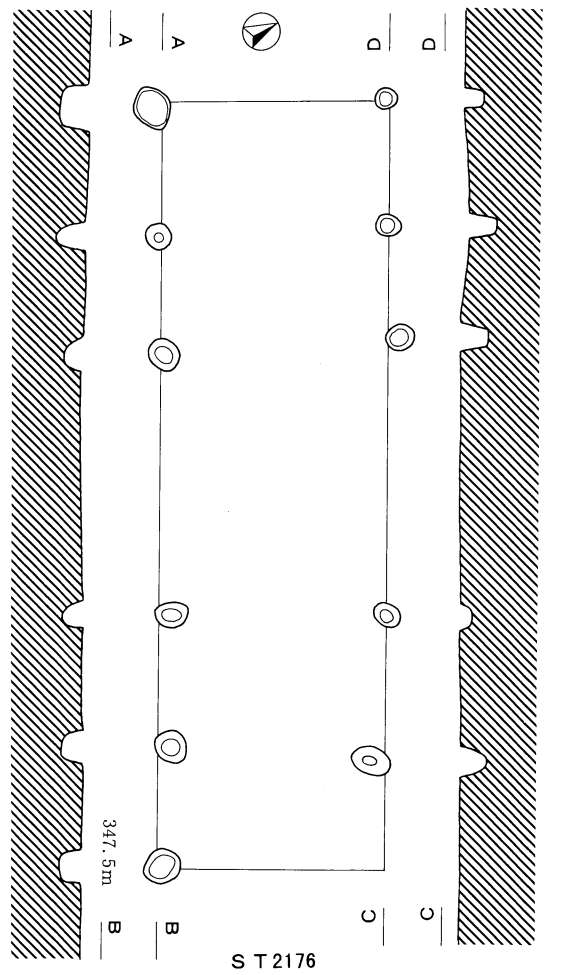
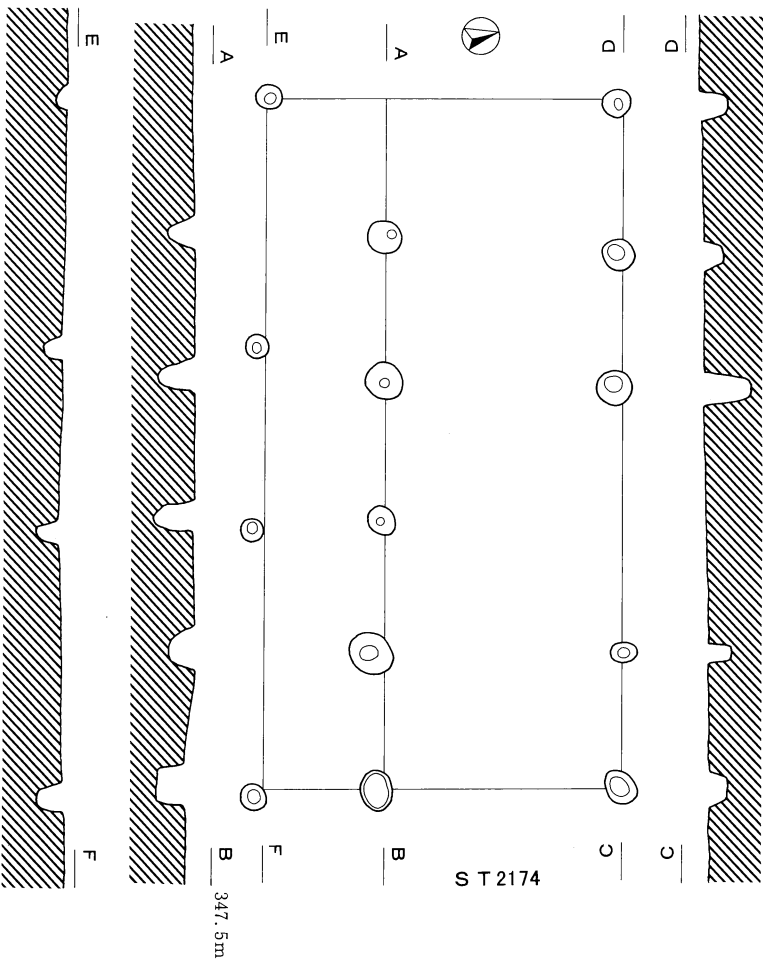
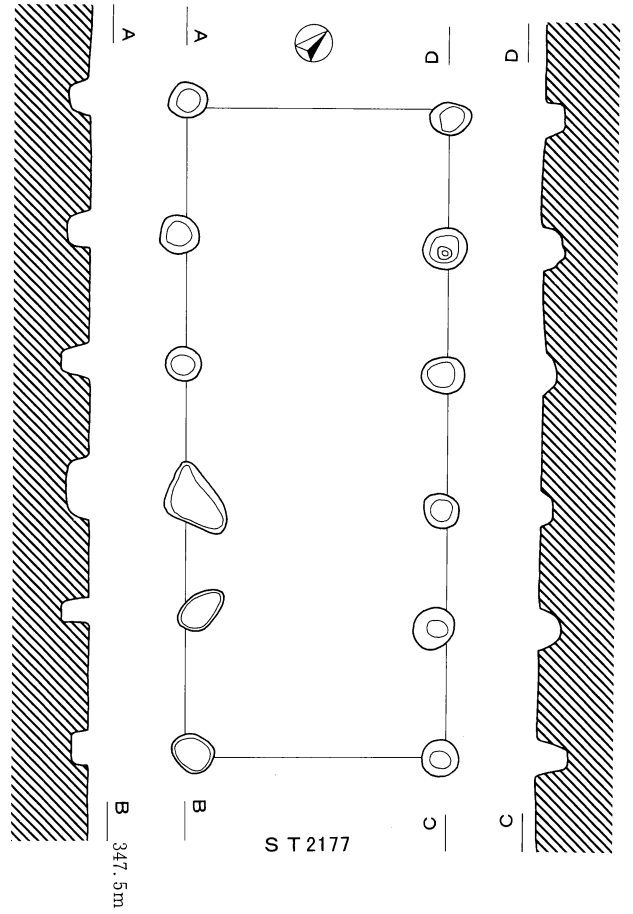
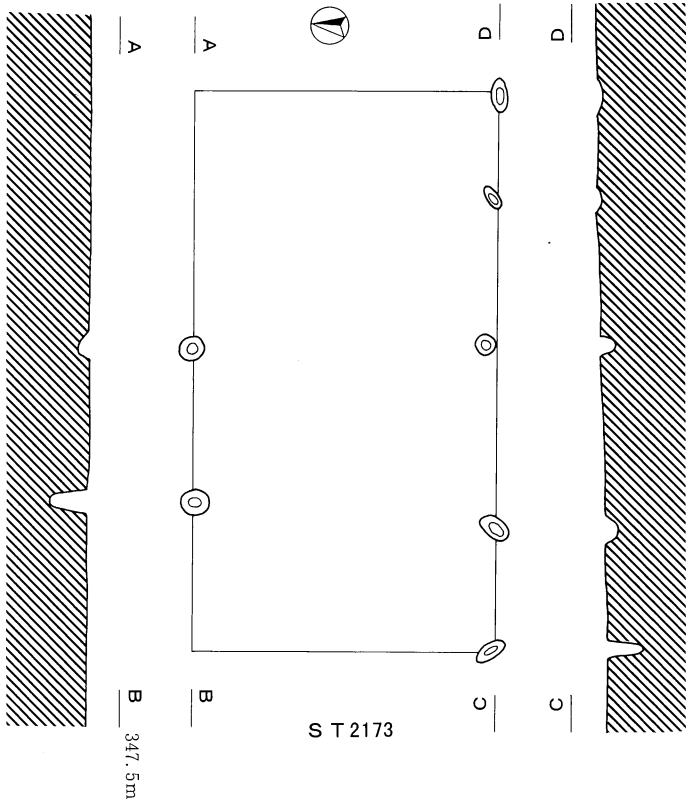


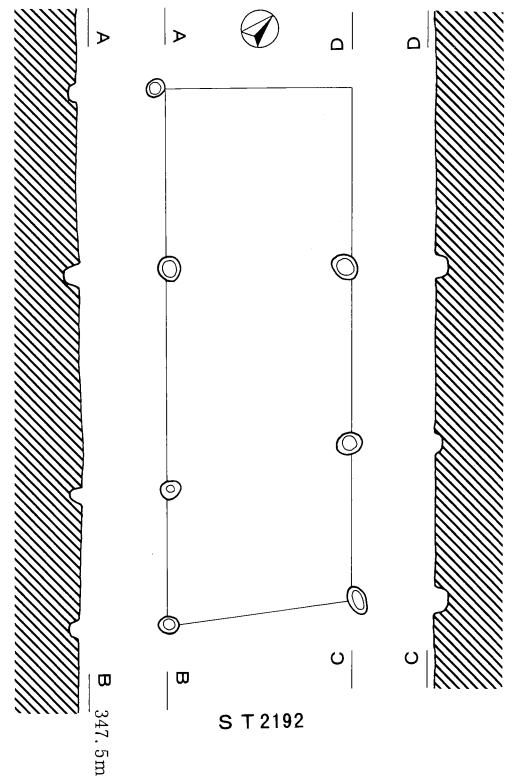
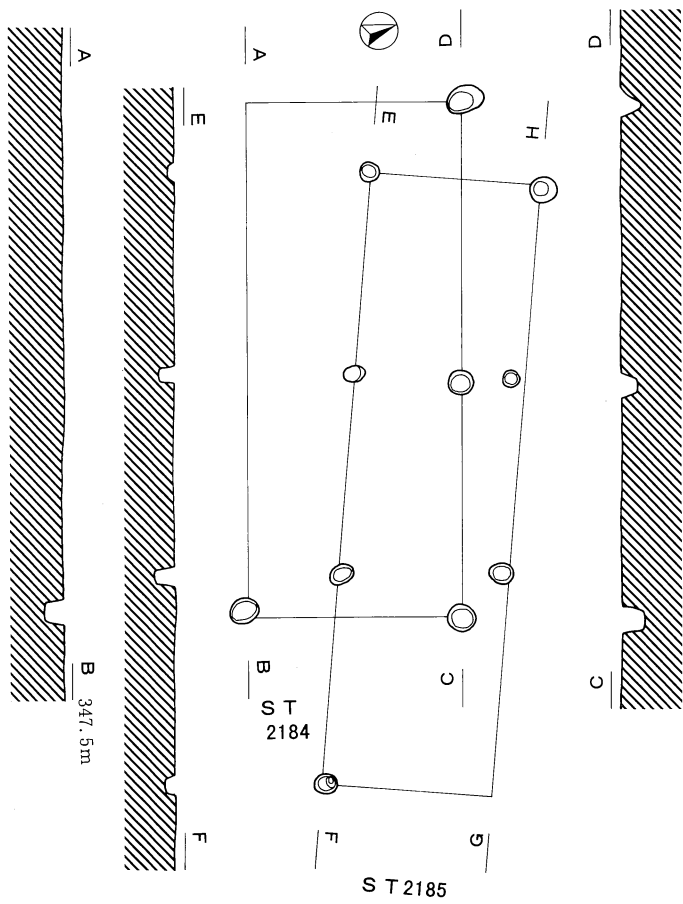
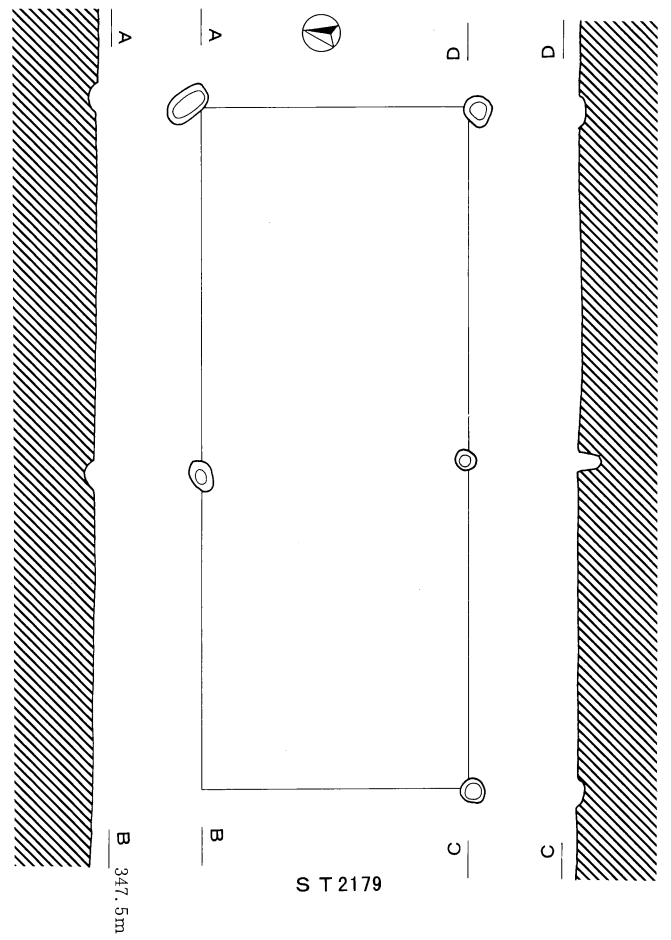
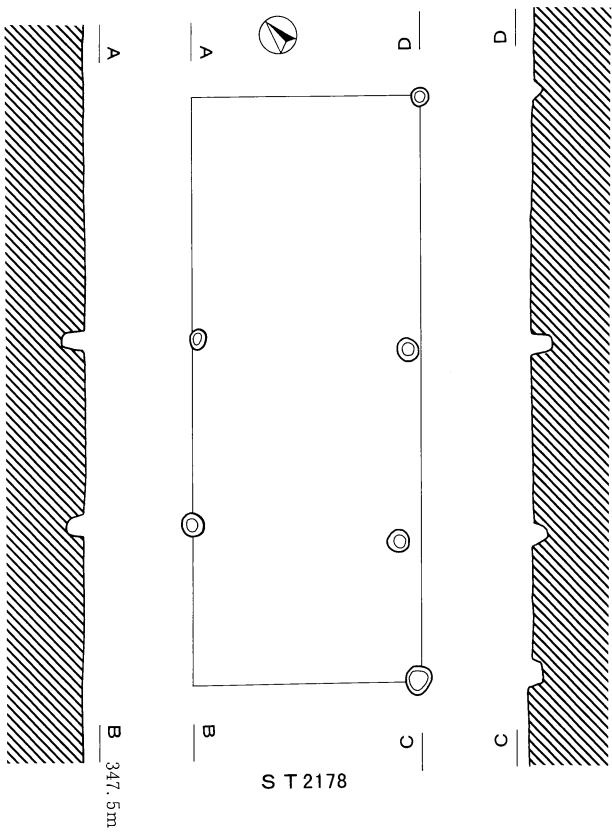


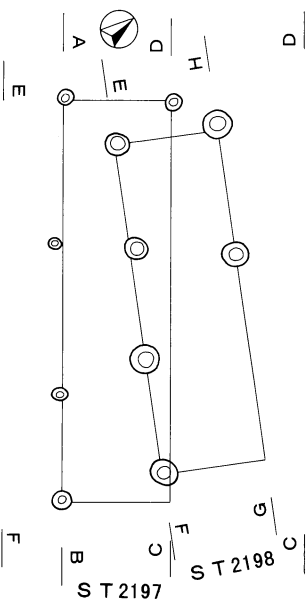
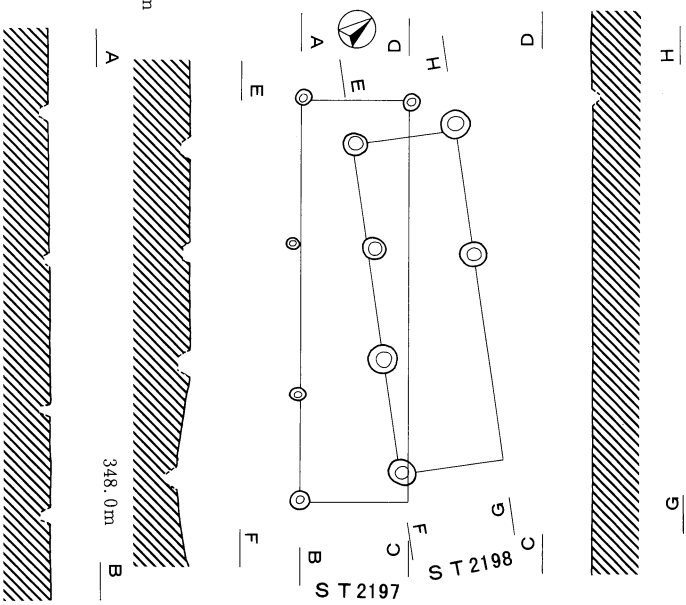
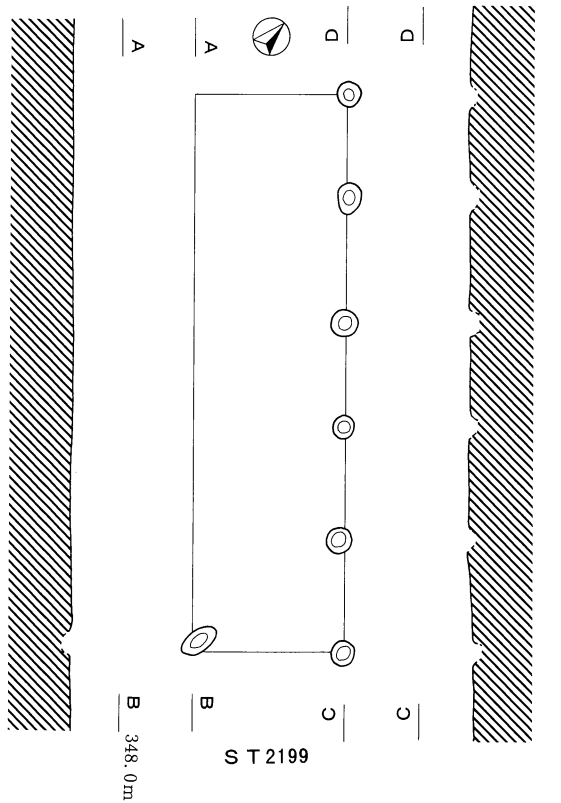
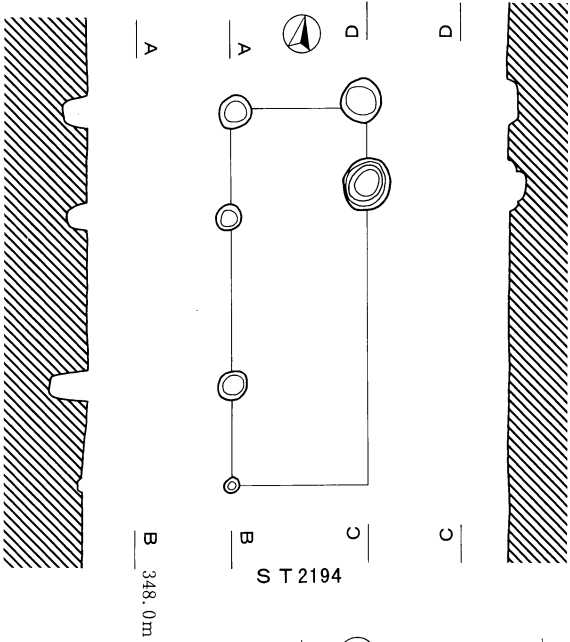
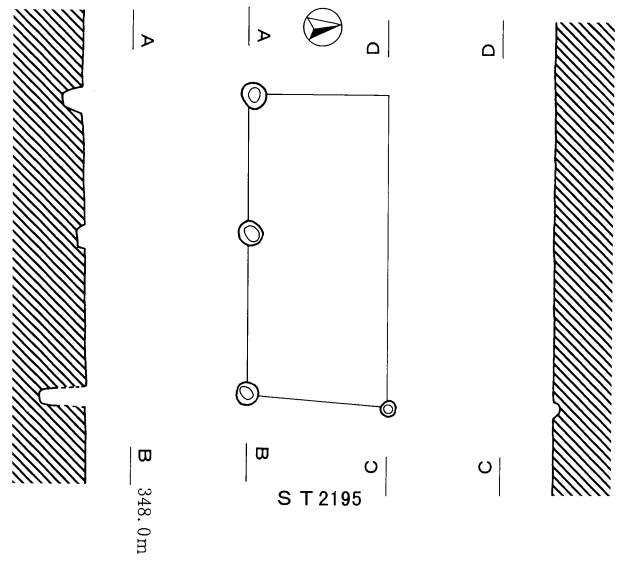
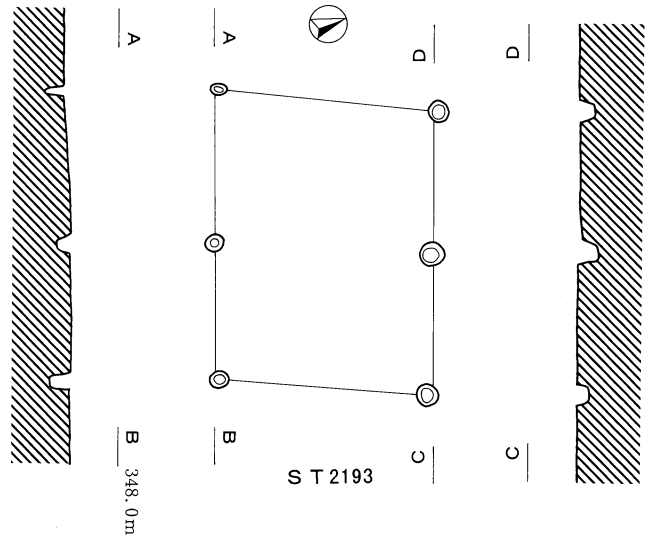
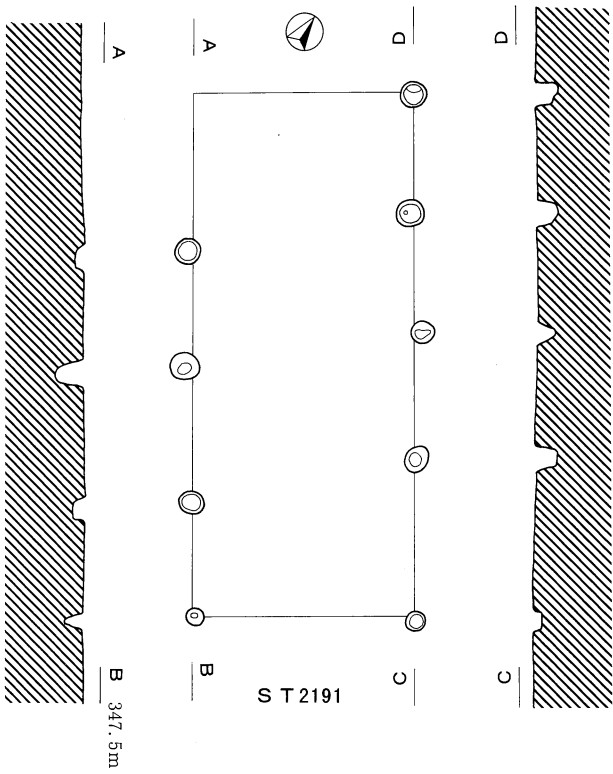




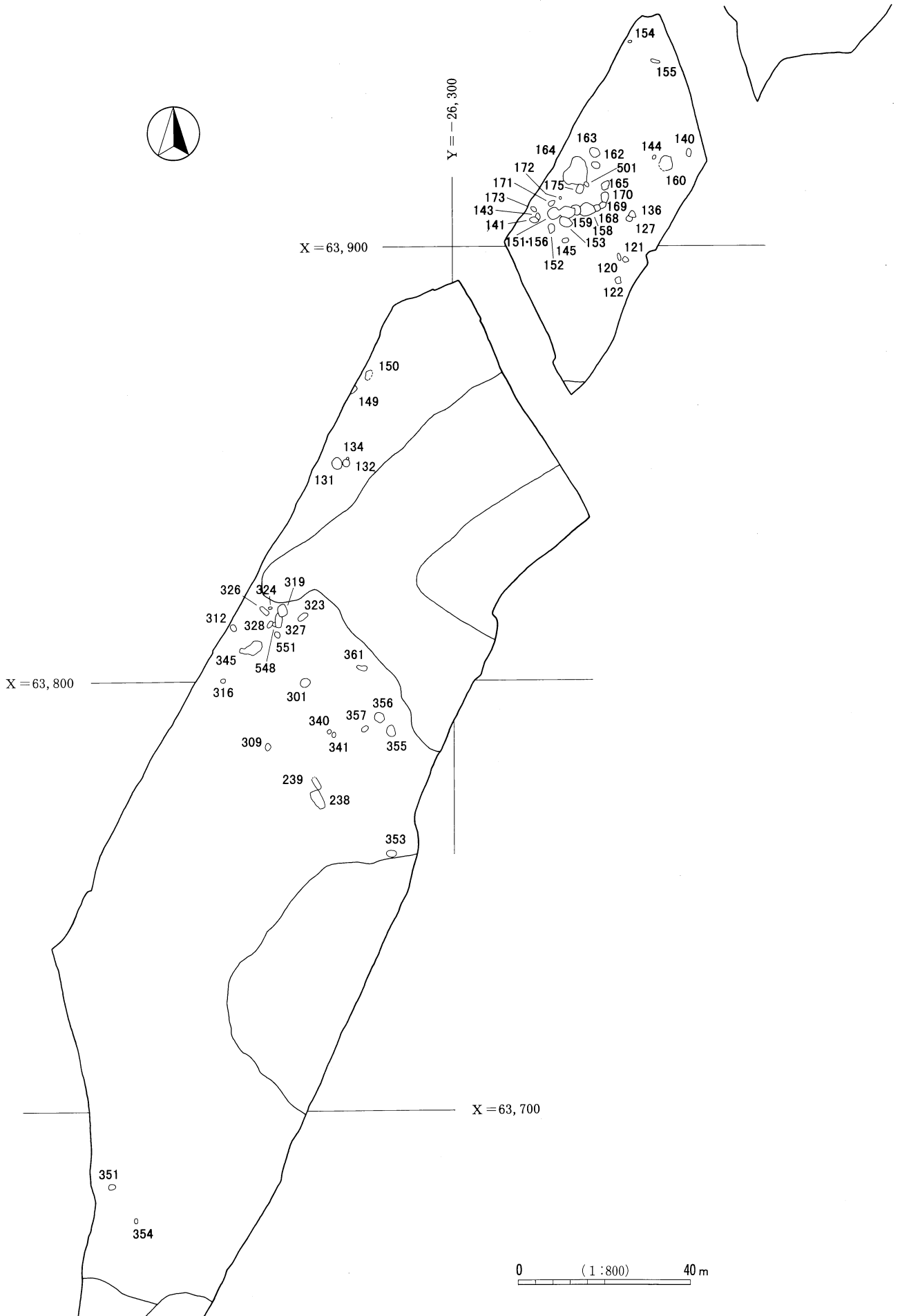


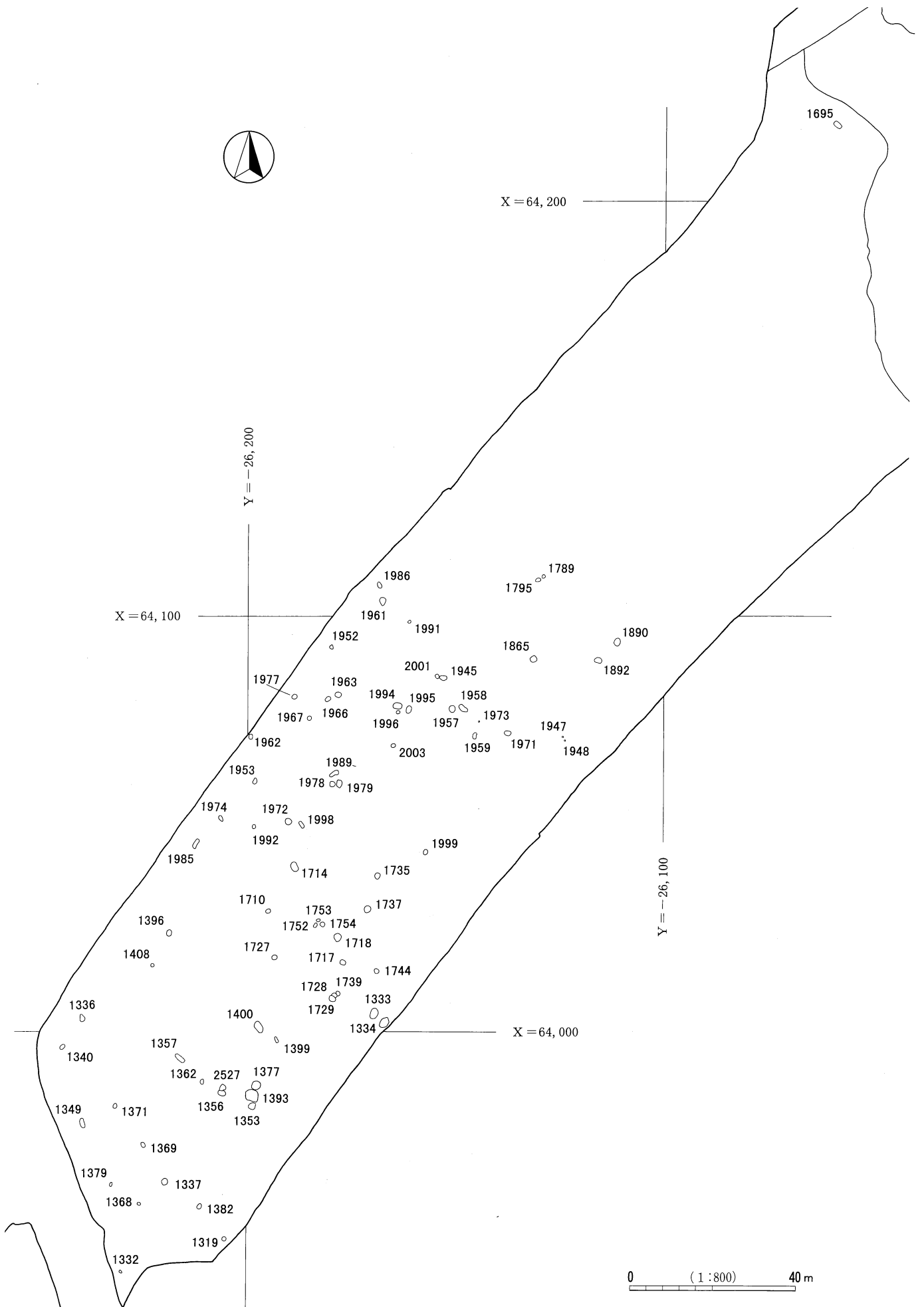


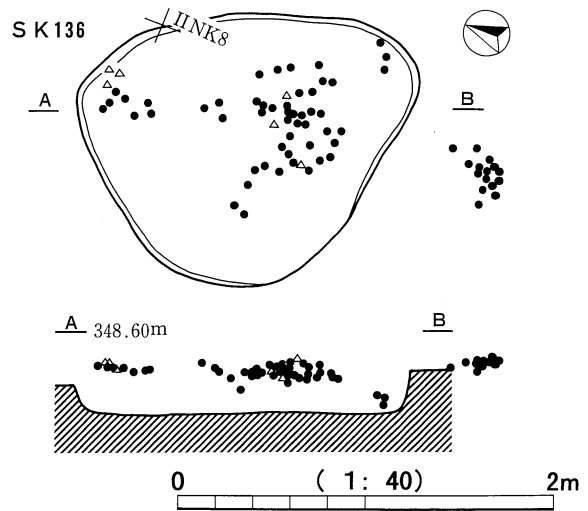
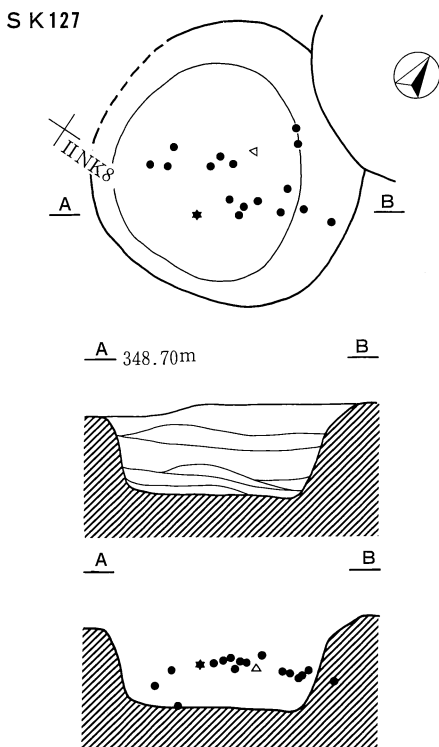
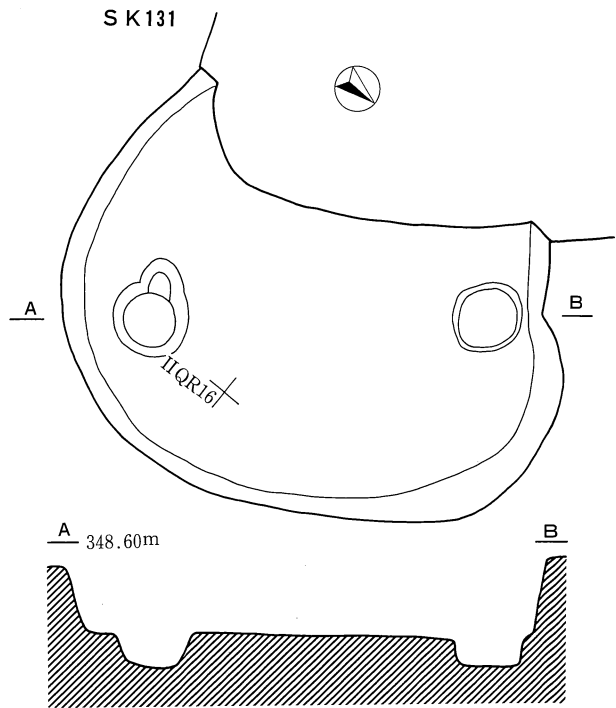
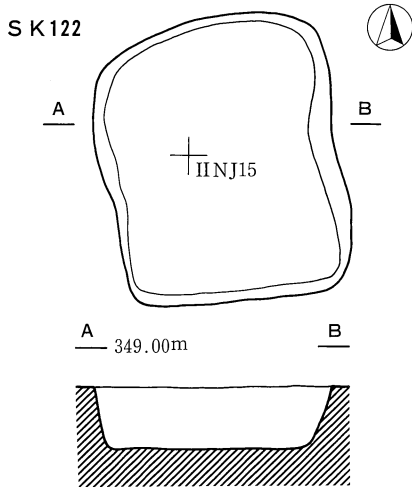
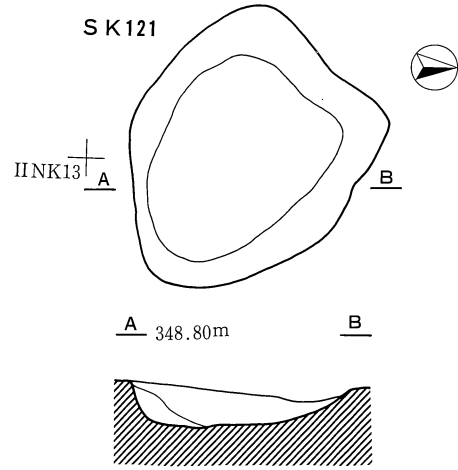
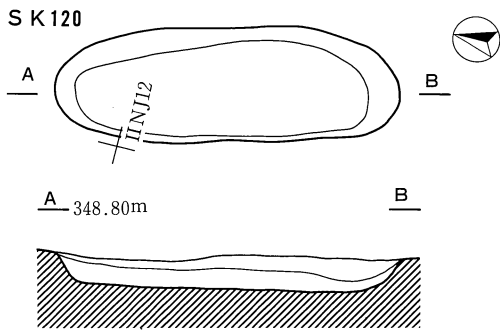




図版283 掲載土壌分布(1)



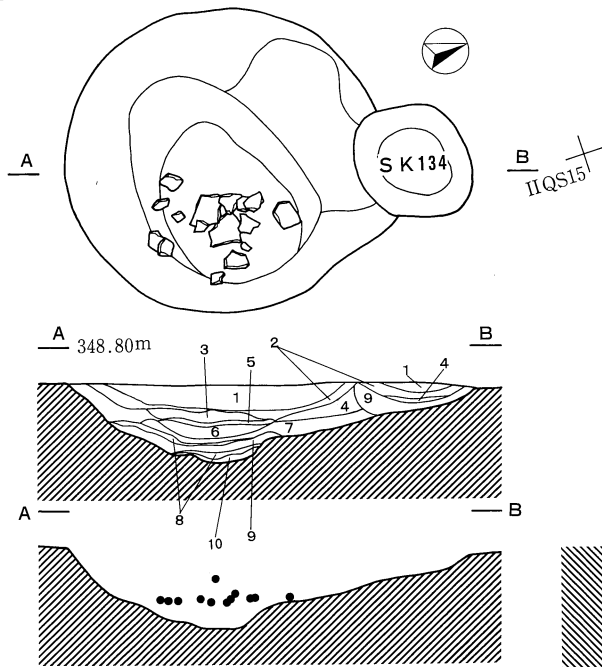




0 ( 1 : 40 ) 2m

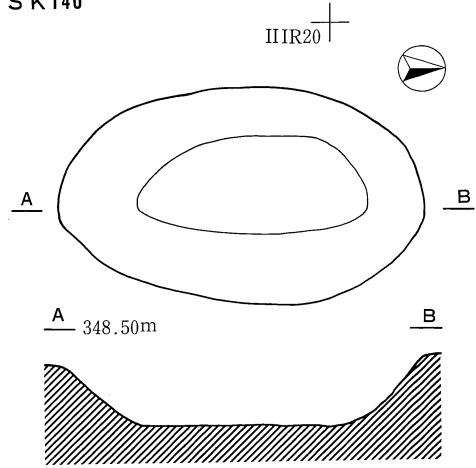


S K 132・134

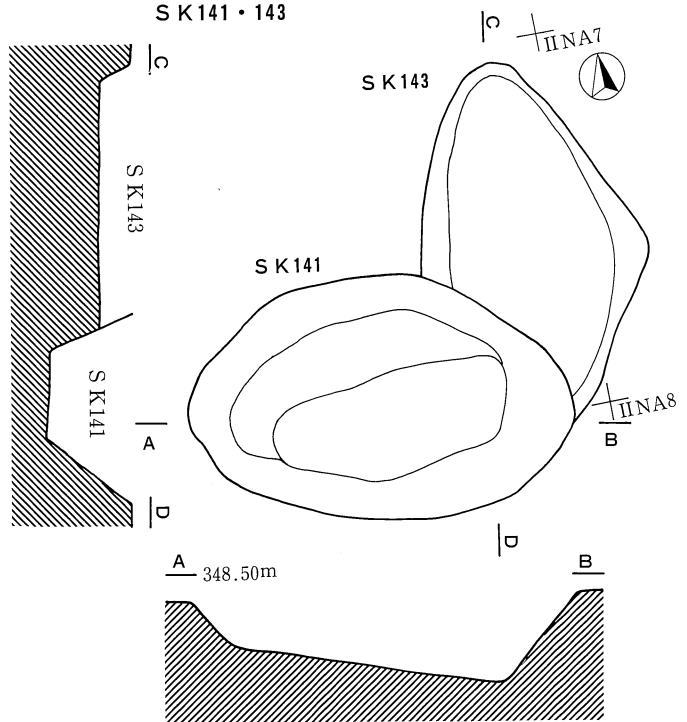


1. 茶褐色粘質土
2. 茶褐色粘質土 (炭化物・灰を含有)
3. 茶褐色粘質土 (多量の炭化物を含有)
4. 茶褐色粘質土 (炭化物・灰を含有)
5. 焼土 6. 茶褐色粘質土 (焼土粒を含有)
7. 灰層 8. 炭化物層 9. 黄褐色土 10. 不明

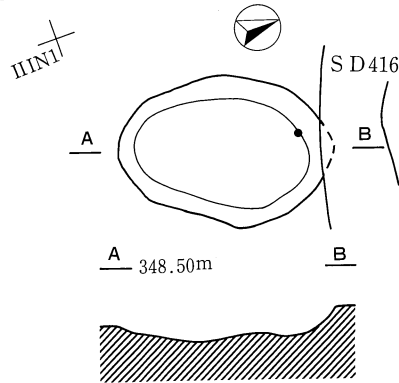
S K 140



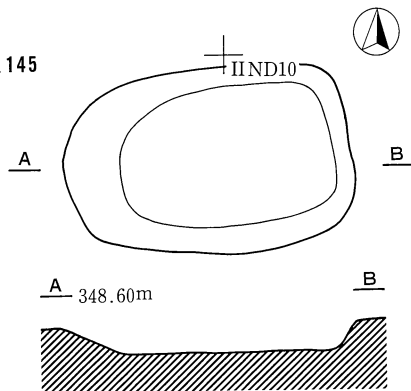
S K 141・143



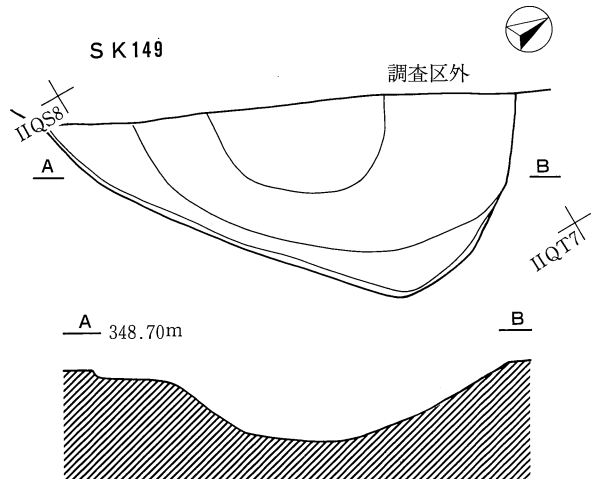
S K 144



S K 145

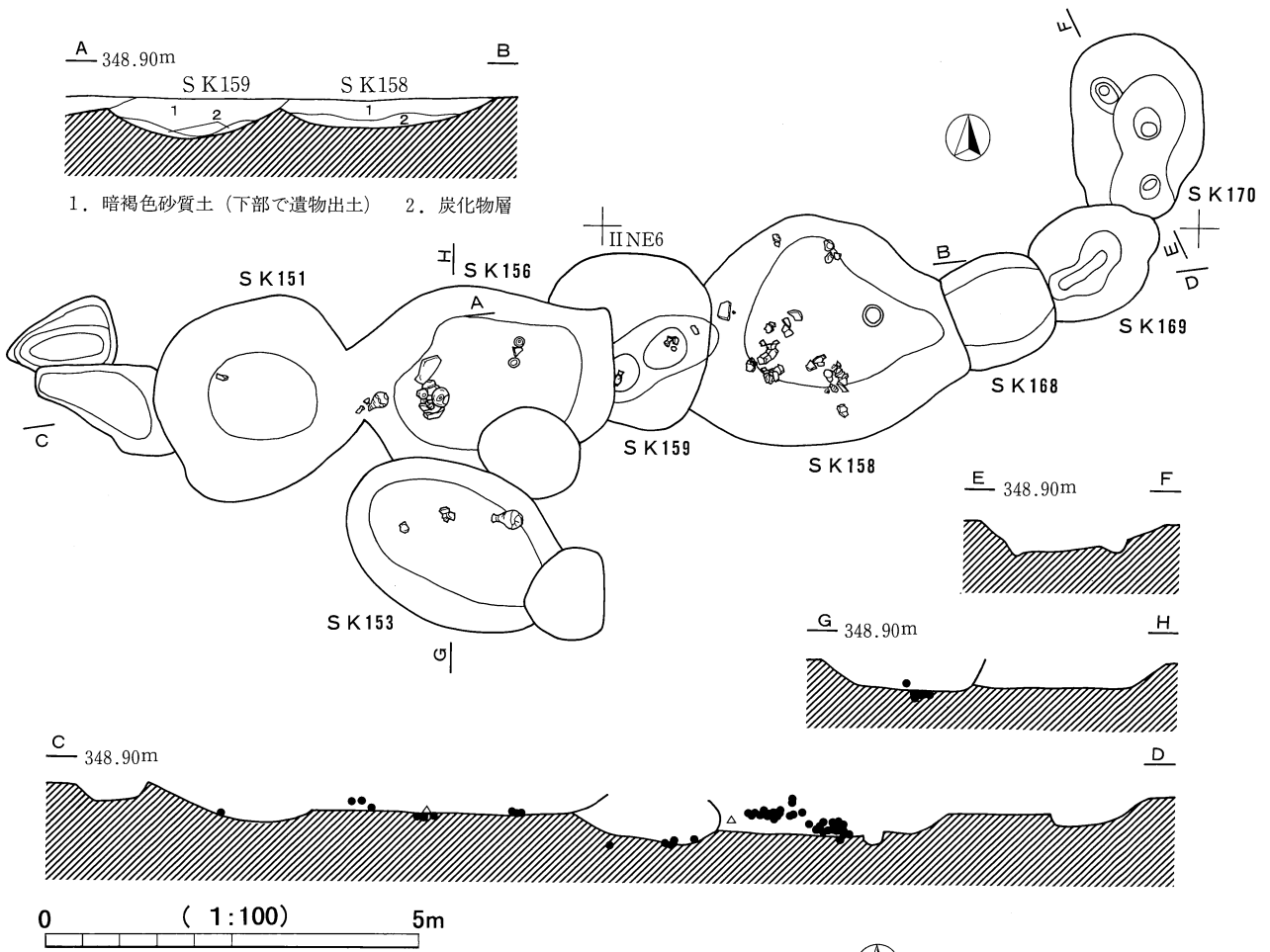


S K 149

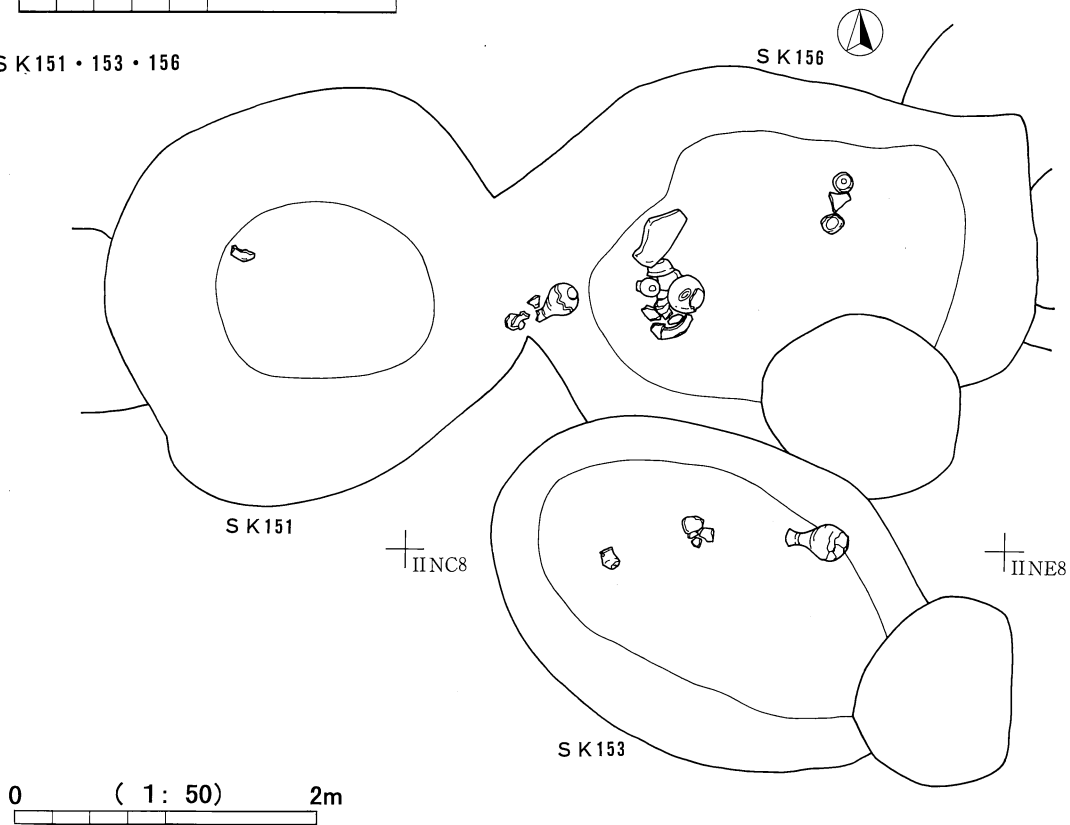


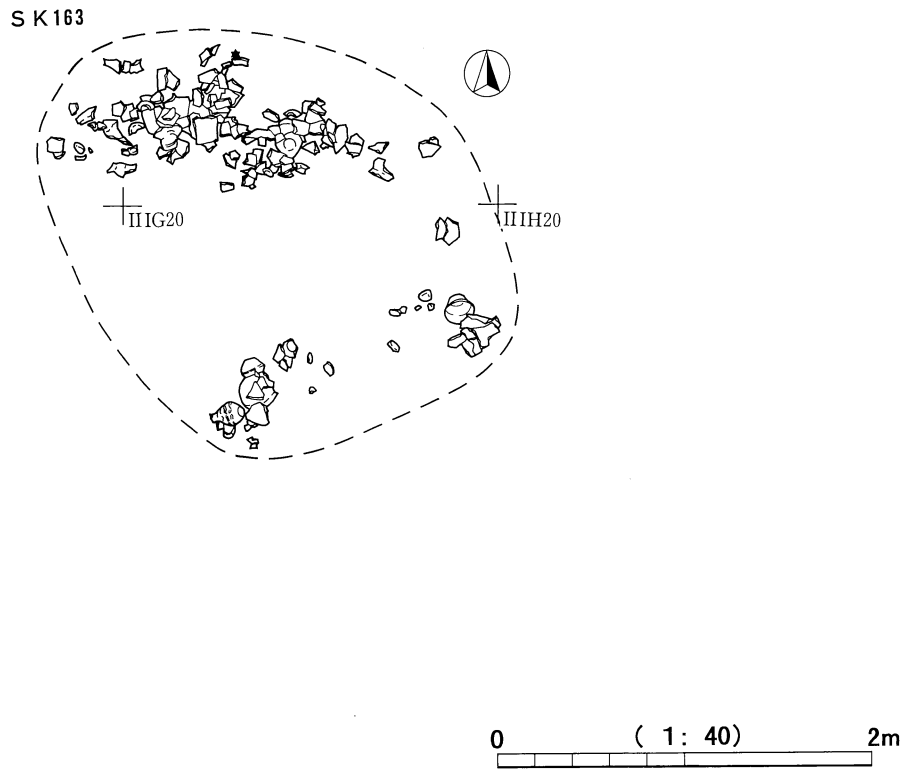
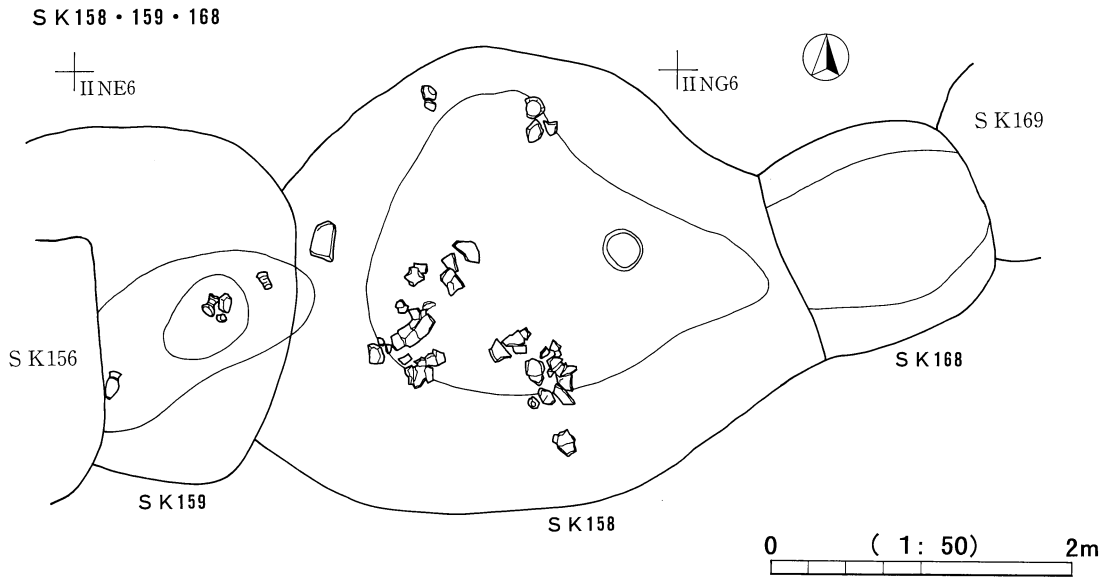
0 ( 1 : 40 ) 2m

S K151・153・156・158・159・168・169・170

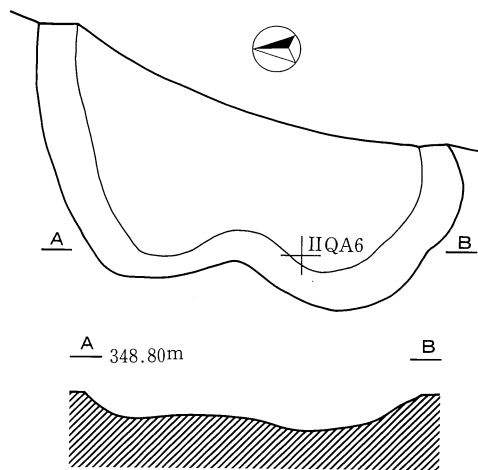


S K151・153・156

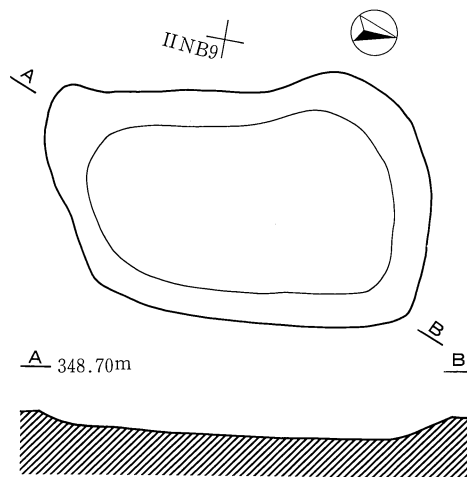




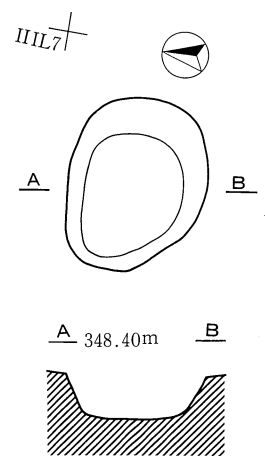
SK150



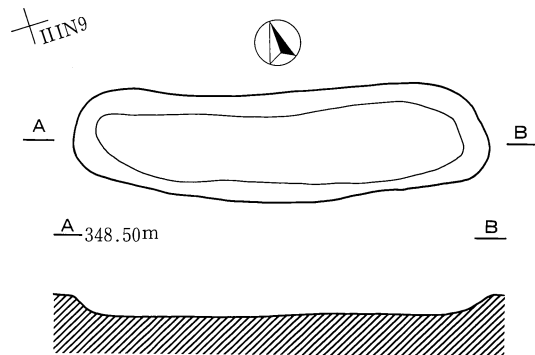
SK152



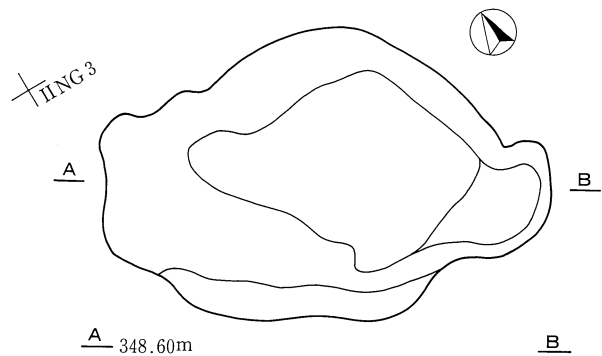
SK154



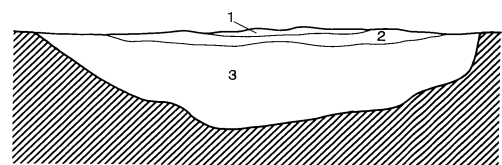
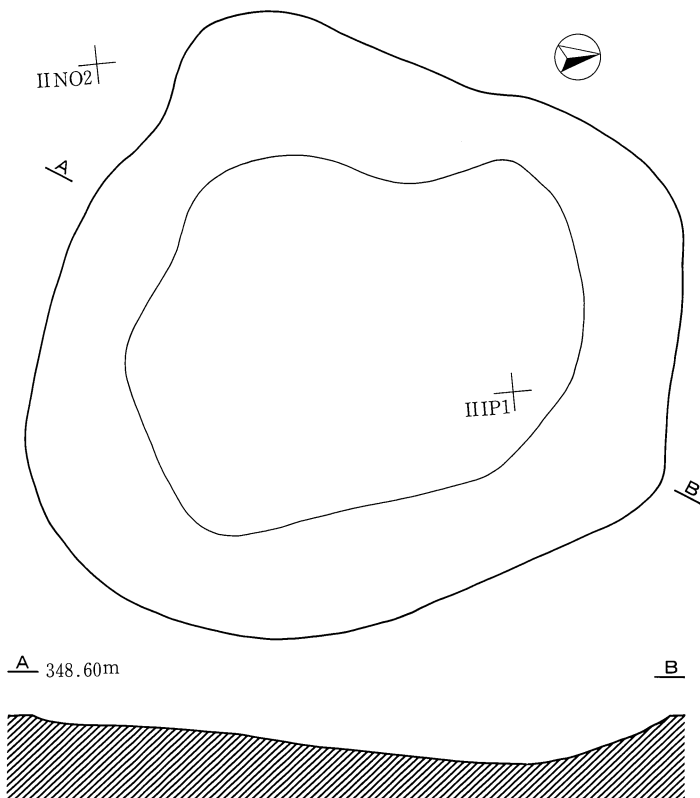
SK155



SK162

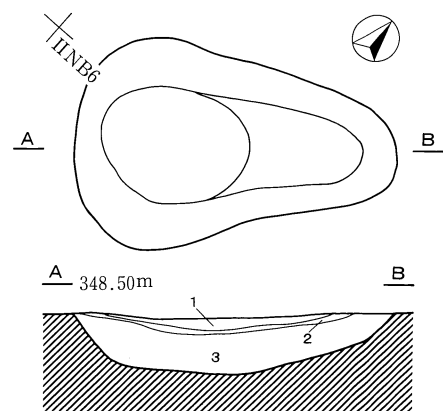


SK160




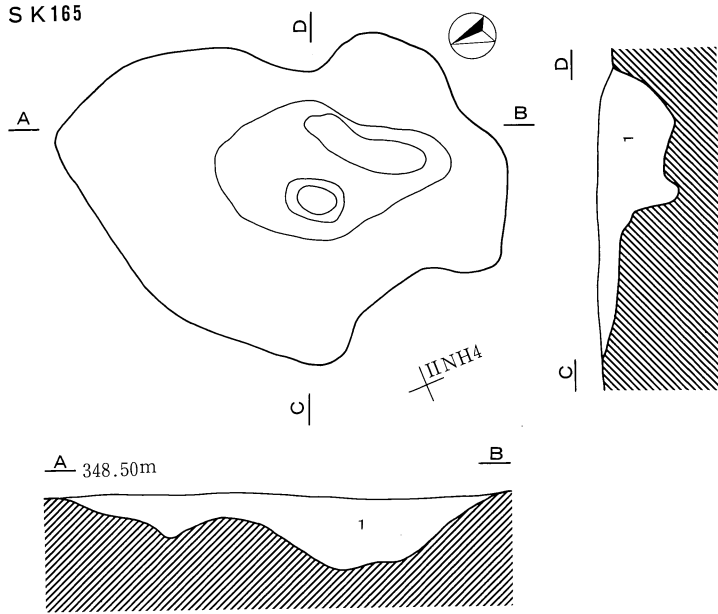
- 1. 暗褐色砂質土
- 2. 黒褐色土 (炭化物・焼土を含有、遺物有)
- 3. 茶褐色砂質土

SK171

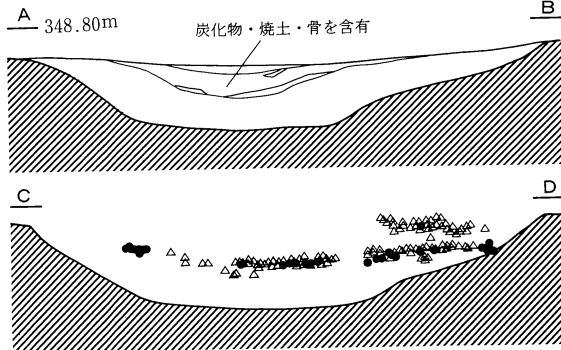
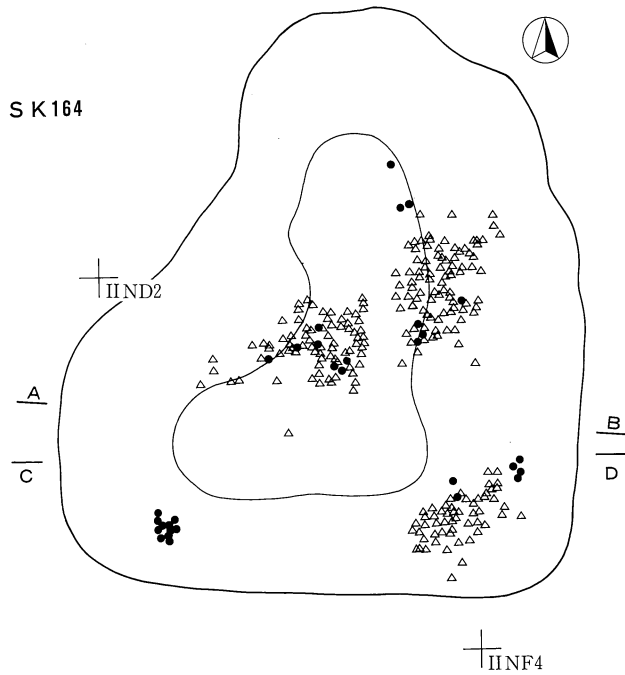
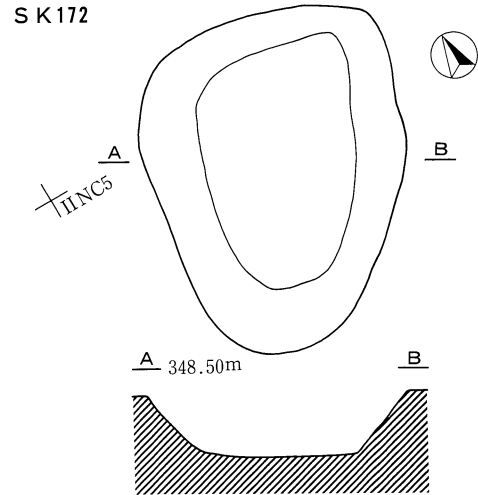


- 1. 黄褐色粘質土
- 2. 炭化物層 (遺物有)
- 3. 暗褐色粘質土

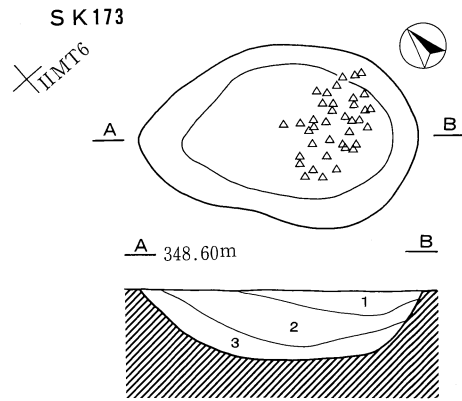




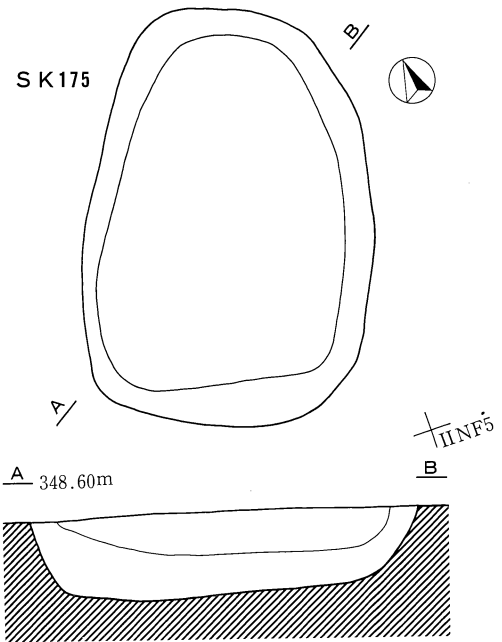
1. 暗褐色粘質土 (炭化物・焼土を含有)



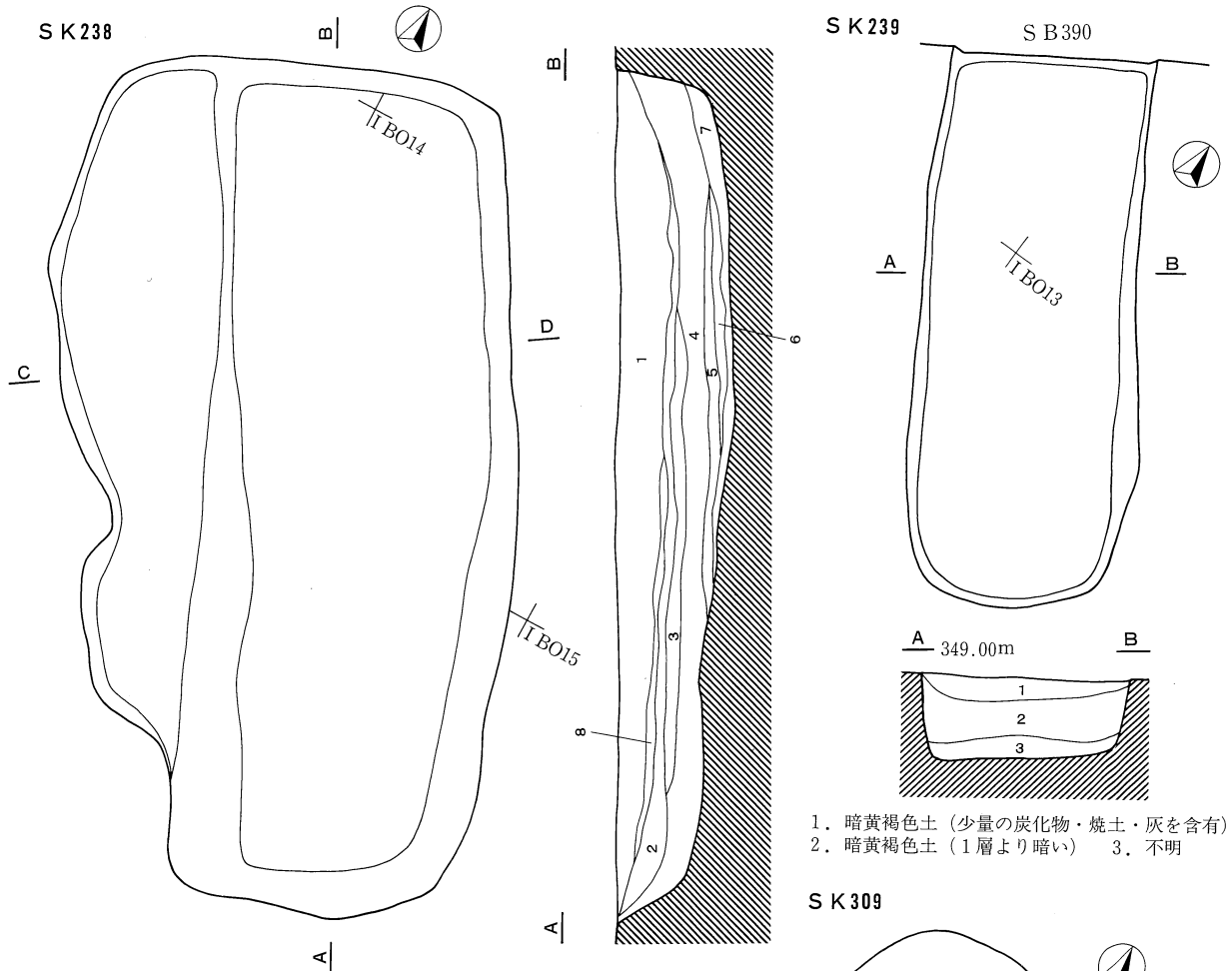
0 ( 1 : 80 ) 2m



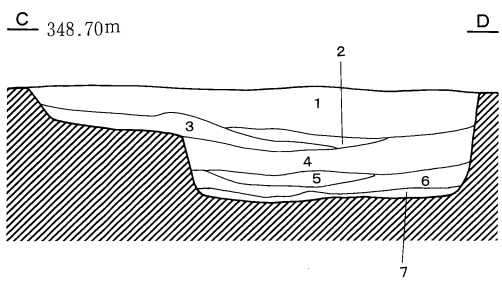
1. 炭化物・灰層 (遺物有)
2. 暗褐色粘質土 (炭化物を含有、遺物有)
3. 黄褐色粘質土 (灰を含有)



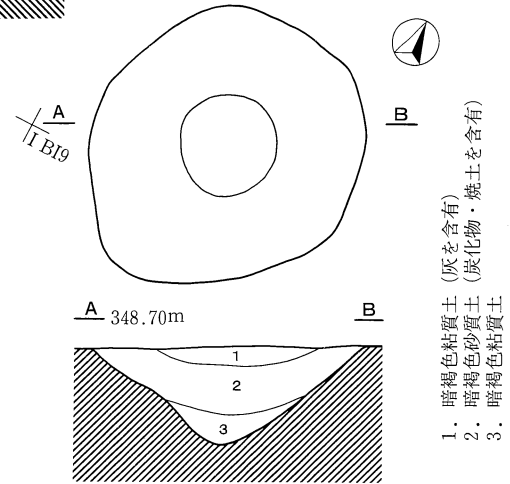
0 ( 1 : 40 ) 2m



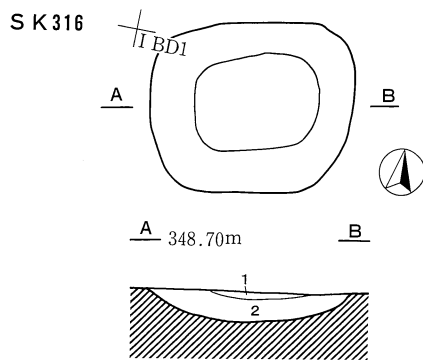
1. 暗黄褐色土 (少量の炭化物・焼土・灰を含有)  
 2. 暗黄褐色土 (1層より暗い) 3. 不明



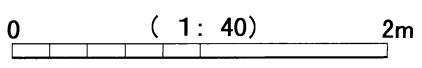
1. 暗黄褐色土 2. 暗黄褐色土 (1層より明るい)  
 3. 黄褐色土 4. 暗黄褐色土 (少量の炭化物を含有)  
 5. 黄褐色土 (少量の灰色土を含有)  
 6. 暗黄褐色土 7. 灰色土  
 8. 暗黄褐色土 (1・2層より明るい)



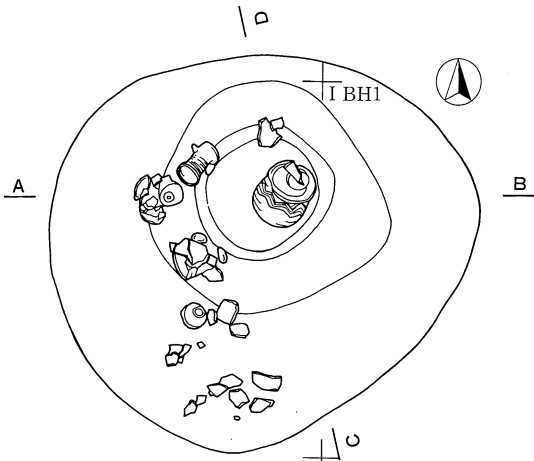
1. 暗褐色粘質土 (炭化物・焼土を含有)  
 2. 暗褐色粘質土 (炭化物・焼土を含有)  
 3. 暗褐色粘質土



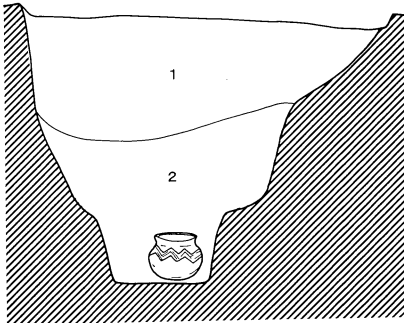
1. 暗褐色砂質土 (炭化物を含有)  
 2. 暗褐色砂質土



SK301



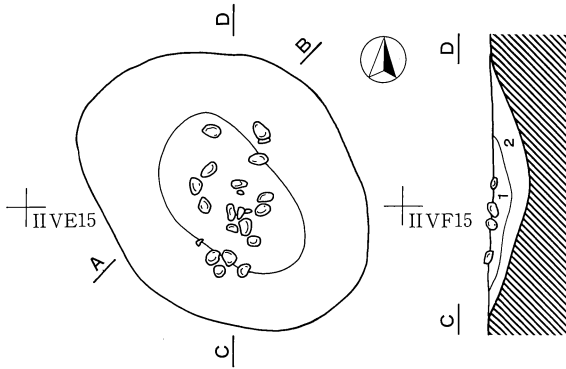
A 348.70m B



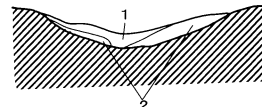
1. 暗褐色砂質土 2. 暗褐色土 (炭化粒を含有)



SK312

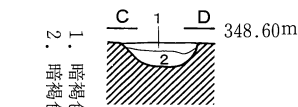
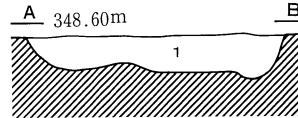


A 348.70m B

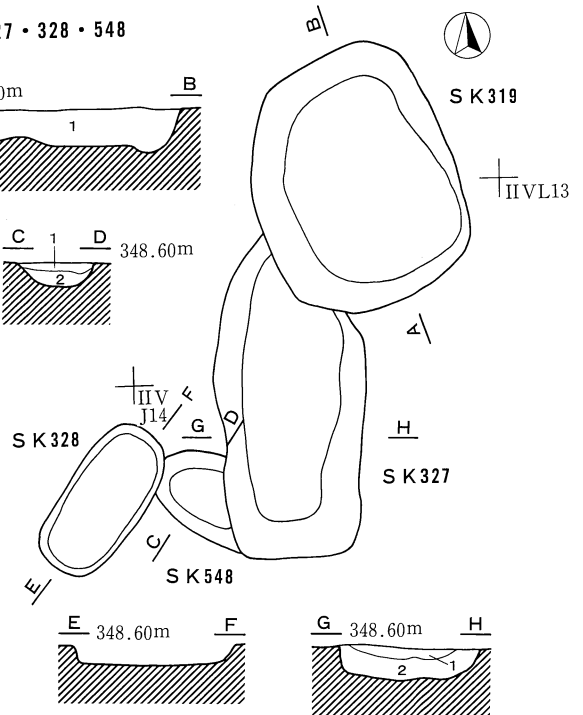


1. 炭化物・焼土  
2. 暗褐色砂質土  
(炭化物・焼土を含有)

SK319 · 327 · 328 · 548



1. 暗褐色砂質土 (炭化物を含有)  
2. 暗褐色砂質土

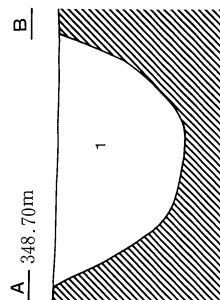
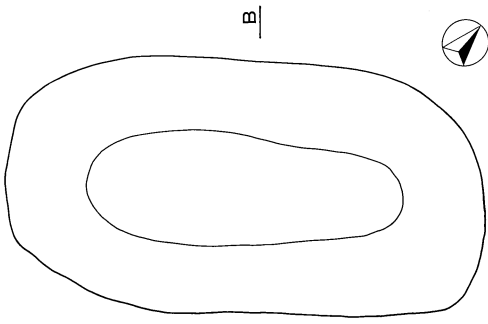


E 348.60m F

G 348.60m H

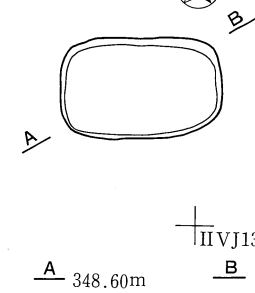
1. 暗褐色砂質土 (炭化物を含有)  
2. 暗褐色砂質土

SK323



1. 暗褐色砂質土 (焼土・灰を含有)

SK324

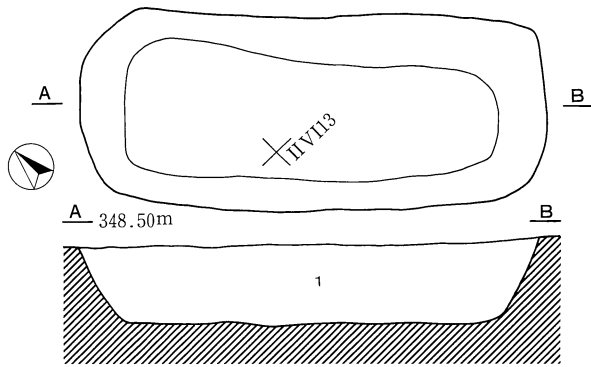


A 348.60m B



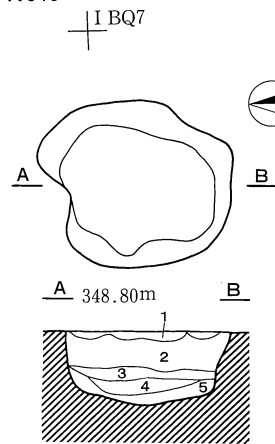
0 (1:40) 2m

SK326



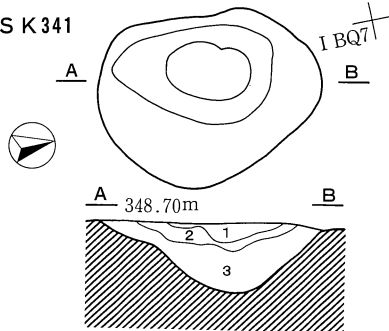
1. 暗褐色砂質土 (炭化物を含有)

SK340



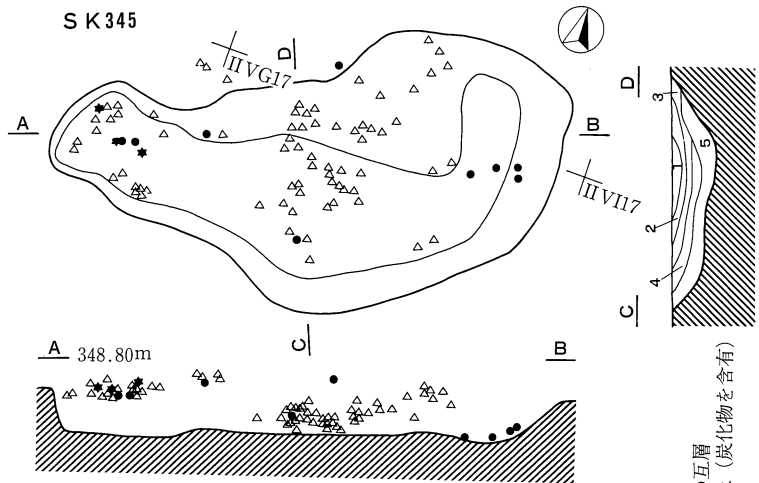
1. 茶褐色土 (炭化・焼土粒を含有)  
2. 焼土  
3. 黒褐色土 (焼土を含有)  
4. 暗褐色土 (炭化・焼土粒を含有)  
5. 黒褐色土 (炭化・焼土粒・灰を含有)

SK341



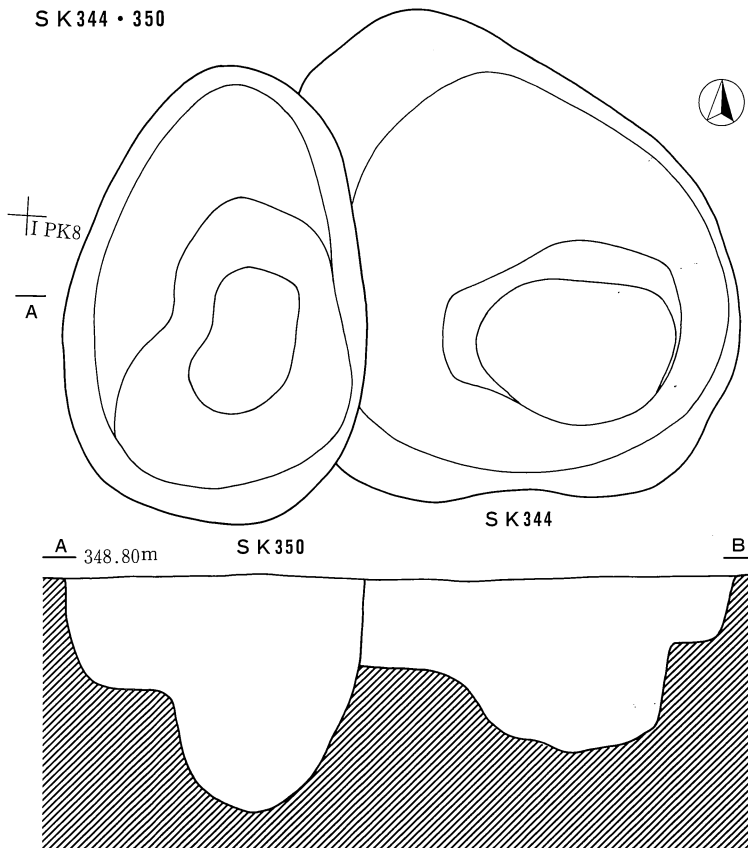
1. 暗褐色土 (炭化物・焼土を含有)  
2. 暗褐色土 (1層より暗い)  
3. 黒褐色土 (多量の炭化物、焼土を含有)

SK345

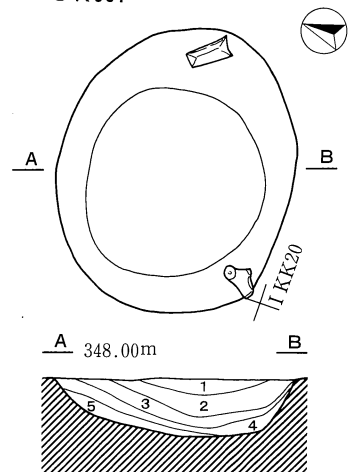


1~4. 砂質土の五層  
5. 暗褐色砂質土 (炭化物を含有)


SK344・350



SK351

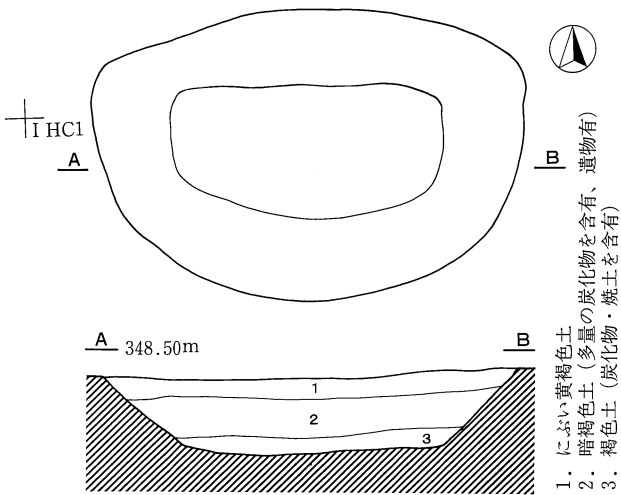


1. 暗褐色土 2・4. 炭化物層  
3. 暗褐色土 (焼土粒を含有)  
5. 暗褐色土

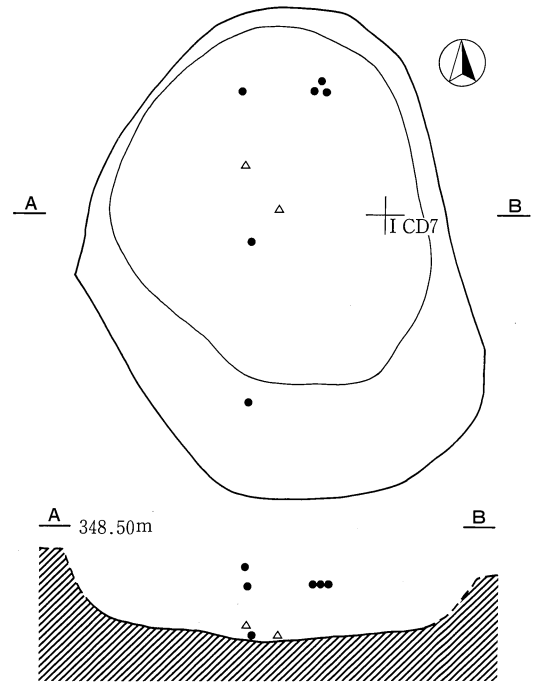




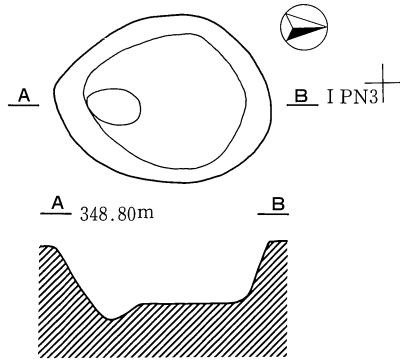
S K 353



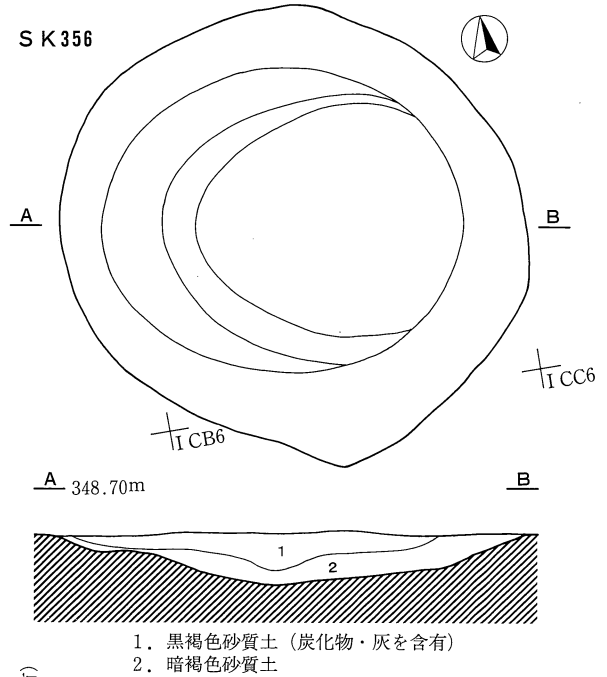
S K 355



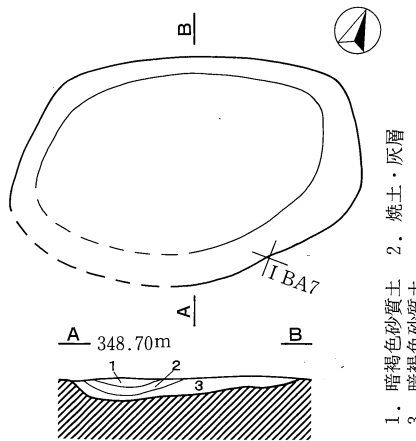
S K 354



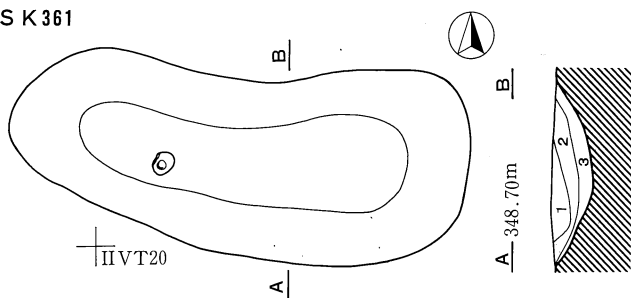
S K 356



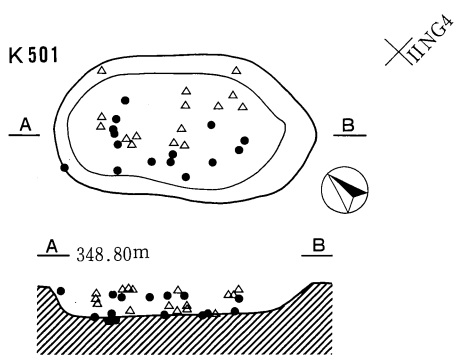
S K 357



S K 361



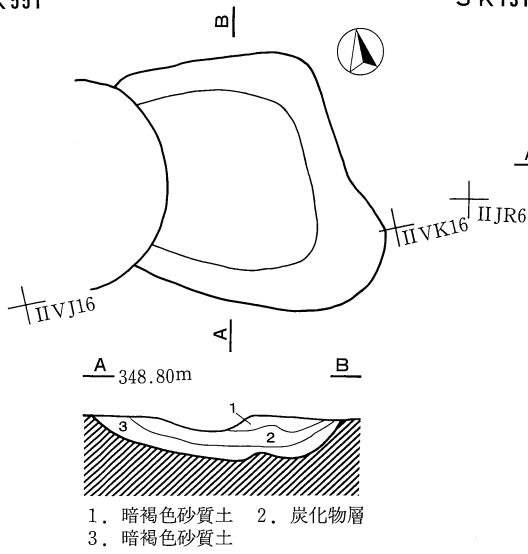
S K 501



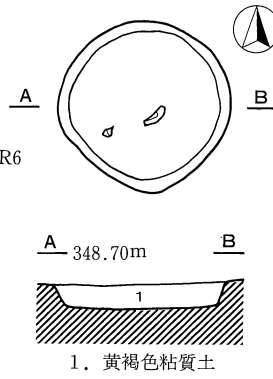
0 ( 1 : 40 ) 2m

1. 黒褐色土 (焼土ブロックを含有)  
2. 暗褐色砂質土 (黄褐色砂ブロックを含有)  
3. 暗褐色砂質土

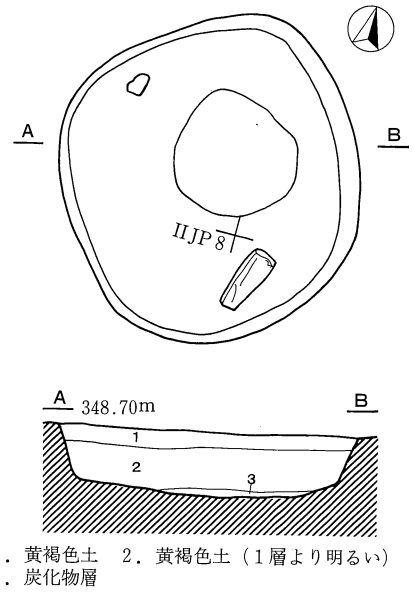
SK551



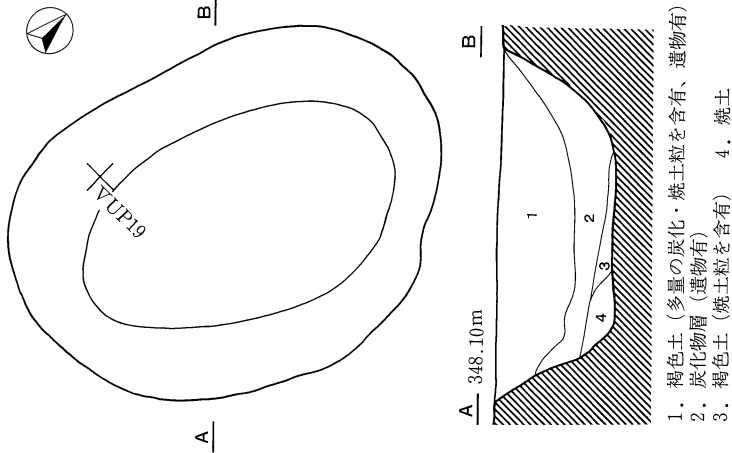
SK1319



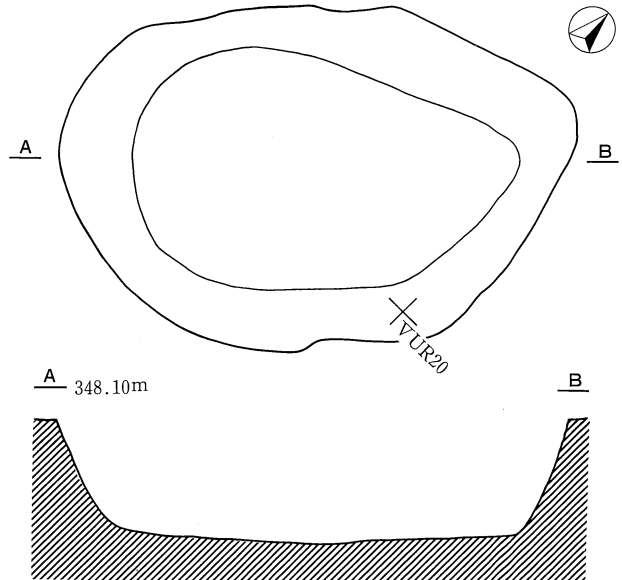
SK1322



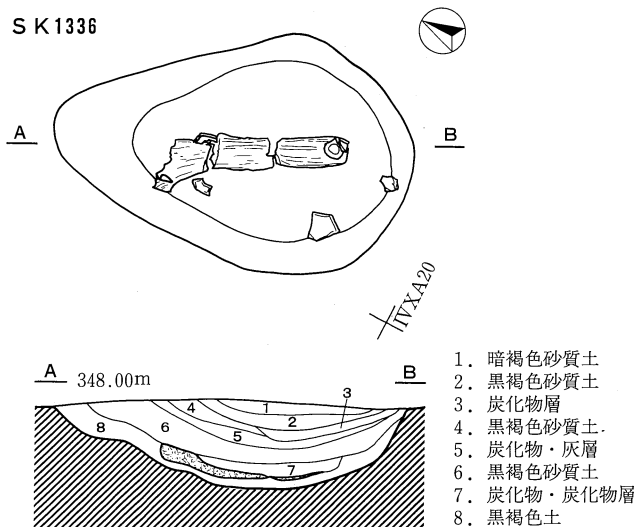
SK1333



SK1334

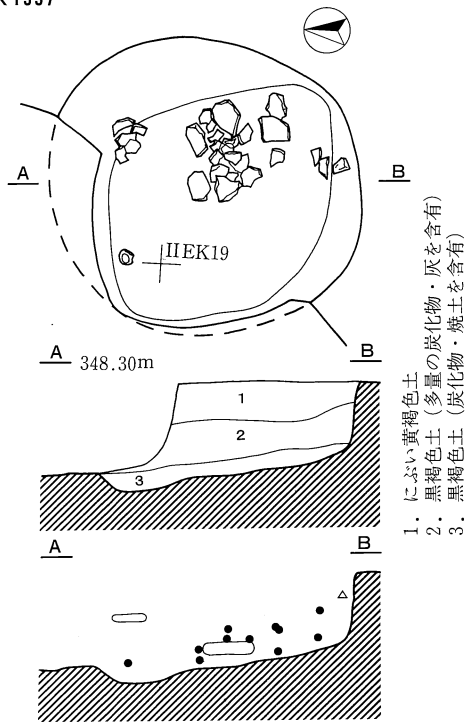


SK1336

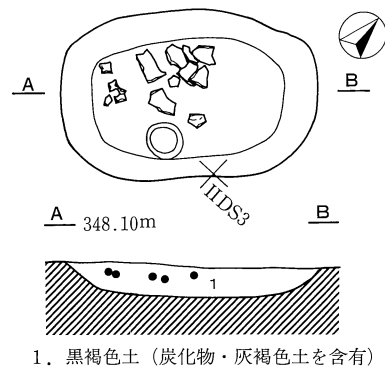


0 (1:40) 2m

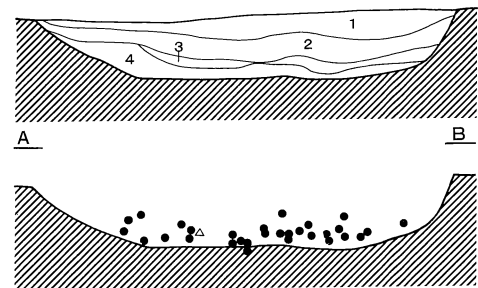
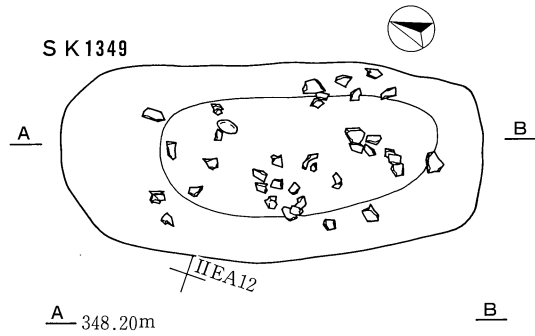
SK1337



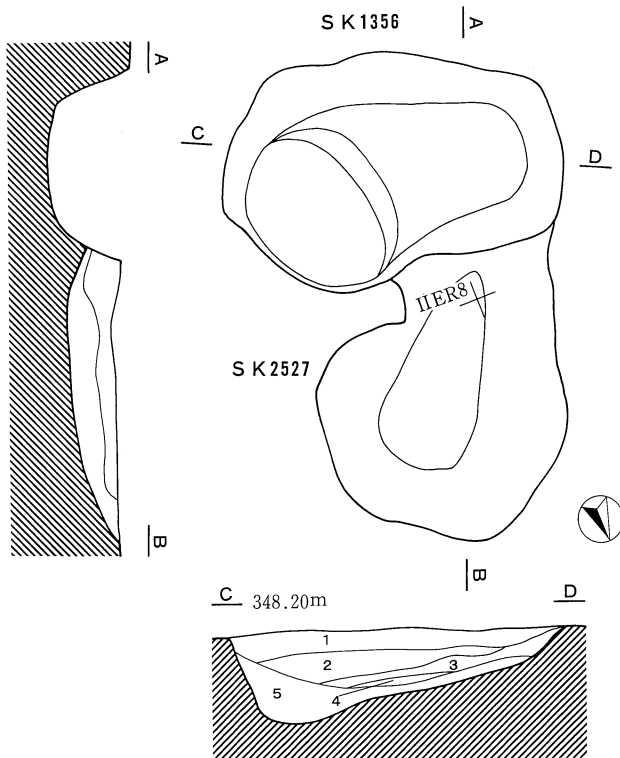
SK1340



SK1349

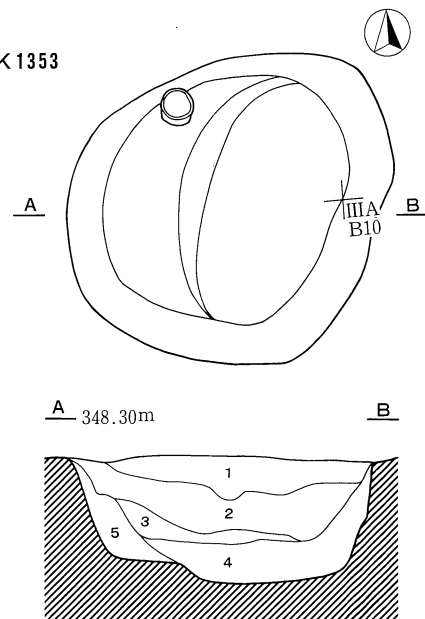


SK1356・2527



1. 黒褐色砂質土 (炭化・焼土粒を含有)  
2. 黒褐色砂質土 (1層より暗い)  
3. 炭化物・灰層 4. 黒褐色砂質土  
5. 黒褐色砂質土 (炭化・焼土粒を含有)

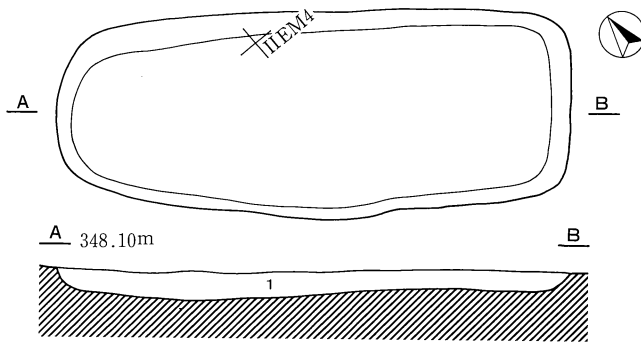
SK1353



1. 灰褐色土 (炭化粒を含有)  
2. 炭化物と灰の互層  
3. 焼土 4. 白褐色砂質土 5. 炭化物層

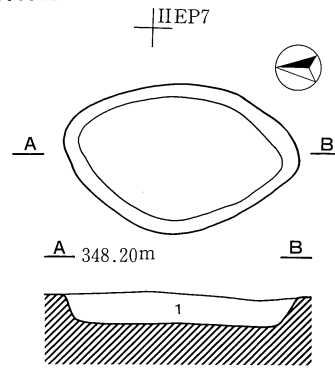
0 (1:40) 2m

SK1357



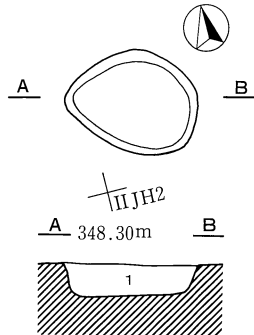
1. 暗褐色砂質土 (にぶい黄褐色土ブロックを含有)

SK1362



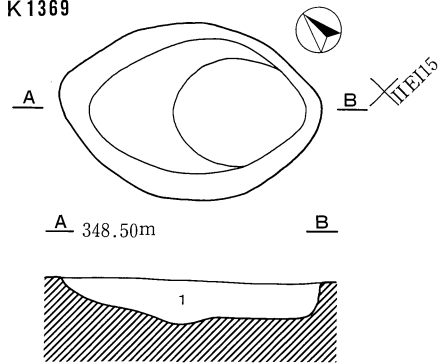
1. 暗褐色土 (炭化物・焼土を含有)

SK1368



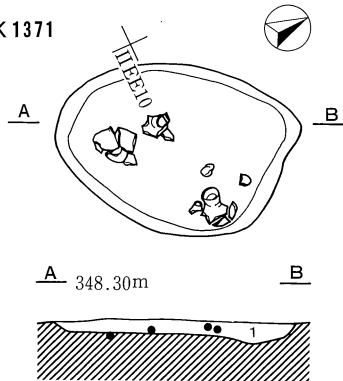
1. にぶい黄褐色土 (黄褐色土を含有)

SK1369



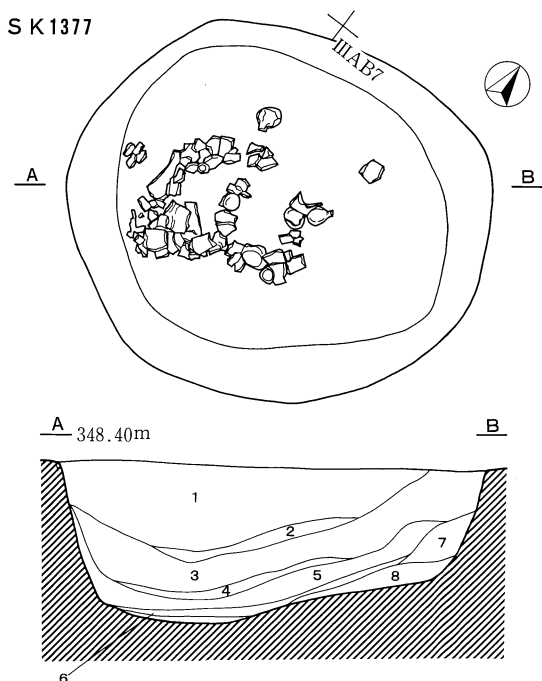
1. 暗褐色土 (炭化物・焼土を含有)

SK1371



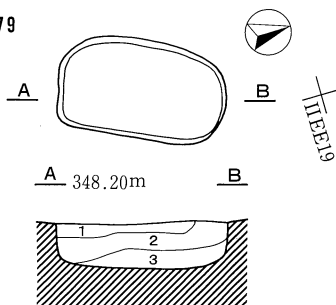
1. 暗褐色土 (炭化物・焼土を含有)

SK1377



1. 暗褐色土 2. 炭化物層  
3. 暗褐色土 (多量の炭化物を含有)  
4. 炭化物層 5. 暗褐色土 6. 炭化物層  
7. 暗褐色土 8. 褐色土

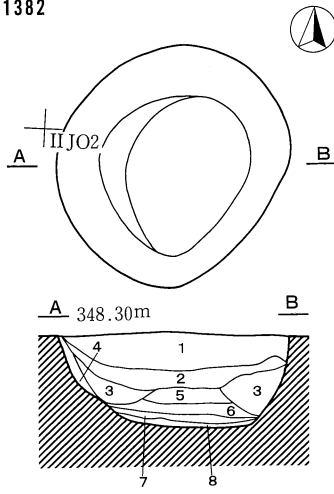
SK1379



1. 明黄褐色粘質土 (炭化物・焼土を含有)  
2. にぶい黄褐色粘質土 (炭化物を含有)  
3. にぶい黄褐色粘質土

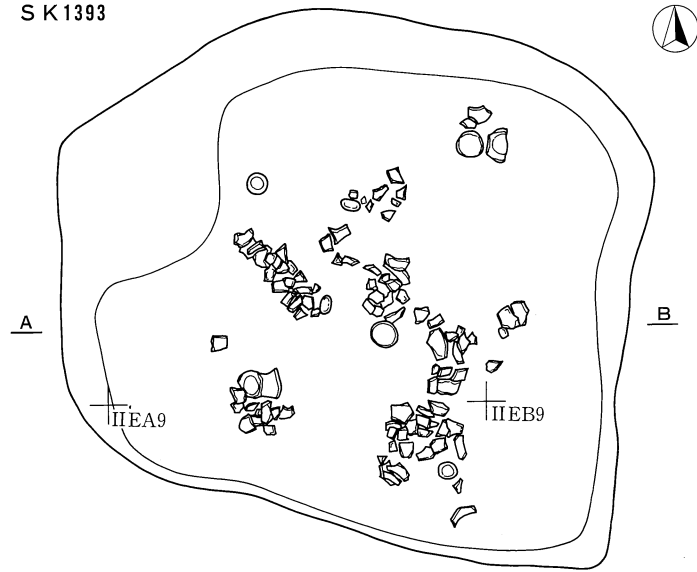
0 ( 1 : 40 ) 2m

S K 1382

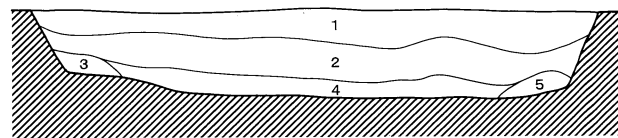


- 1. 褐色土 2. 炭化物層 3. 黒褐色土
- 4. 褐色土 5. 焼土
- 6. 黒褐色土 (炭化物・焼土・灰を含有)
- 7. 焼土 8. 炭化物層

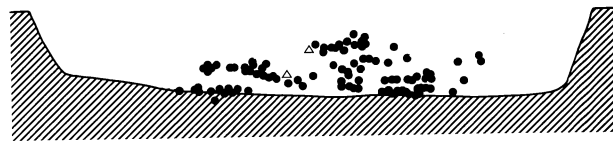
S K 1393



A 348.50m B

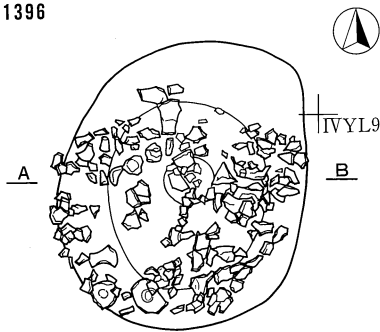


A B

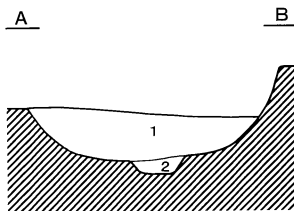
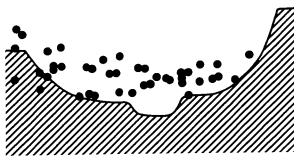


- 1. 黒褐色土
- 2. 灰・焼土 (遺物有)
- 3. 黒褐色土 (灰を含有)
- 4. にぶい黄褐色土
- 5. 黒褐色土

S K 1396

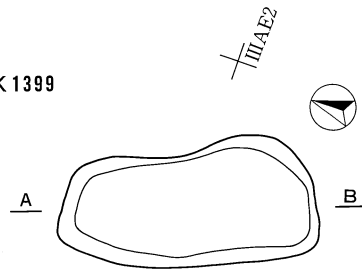


A 348.30m B

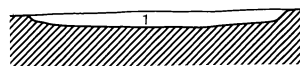


- 1. 黒褐色土 (炭化物・焼土・褐色ブロックを含有)
- 2. 暗褐色土

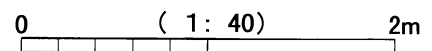
S K 1399



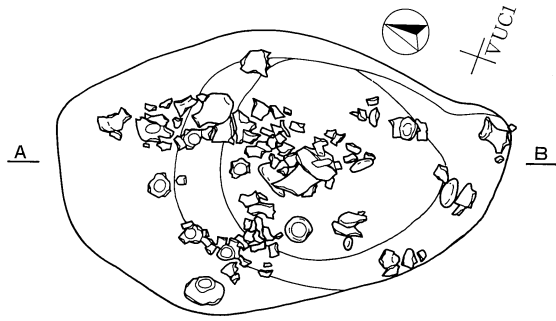
A 348.10m B



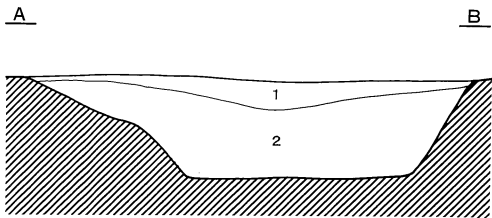
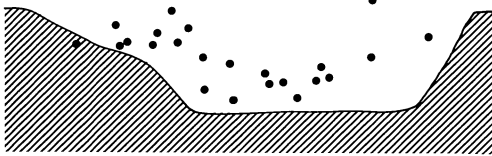
- 1. 黒褐色土



SK1400

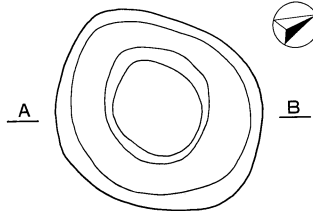


A 348.10m B

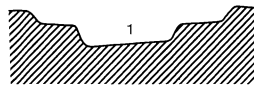


1. にふい黄褐色土 (炭化物・焼土を含有)
2. 黒褐色土 (炭化物・焼土を含有)

SK1710



A 348.10m B

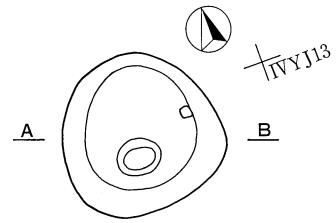


1. 黒褐色土 (炭化・焼土粒を含有)

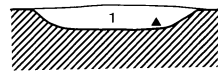
1. 暗褐色土 (黄褐色土ブロックを含有)
2. 黒褐色土 (炭化物・焼土を含有)
3. 焼土 (壁面も焼ける)

1. にふい黄褐色土 (炭化物・焼土を含有)
2. 炭化物と灰の互層
3. 暗褐色土 (炭化物・焼土・黄褐色土ブロックを含有)

SK1408

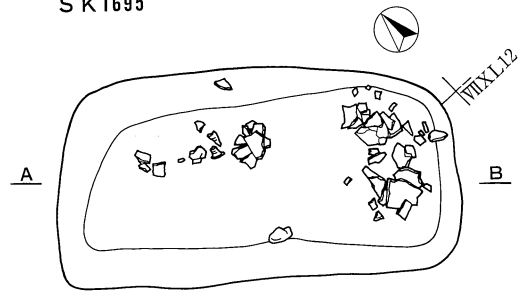


A 348.10m B

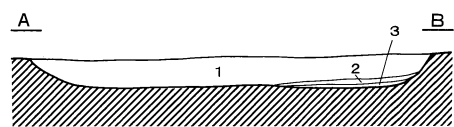


1. 暗褐色土 (少量の炭化物・焼土を含有、遺物・骨片出土)

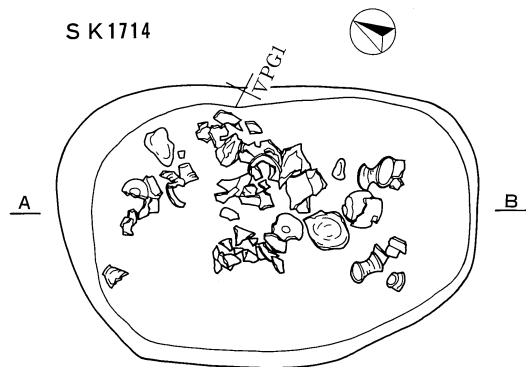
SK1695



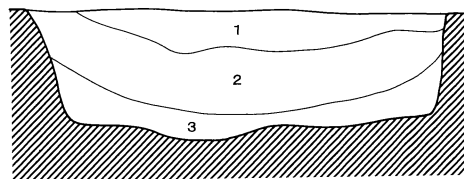
A 347.60m B



SK1714

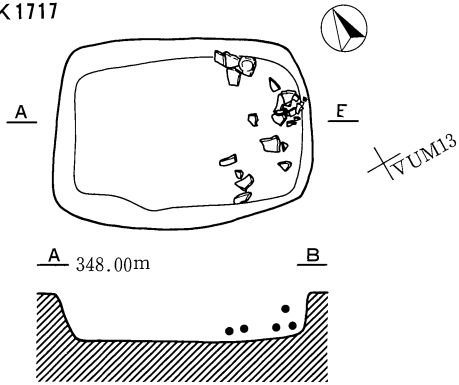


A 348.10m B

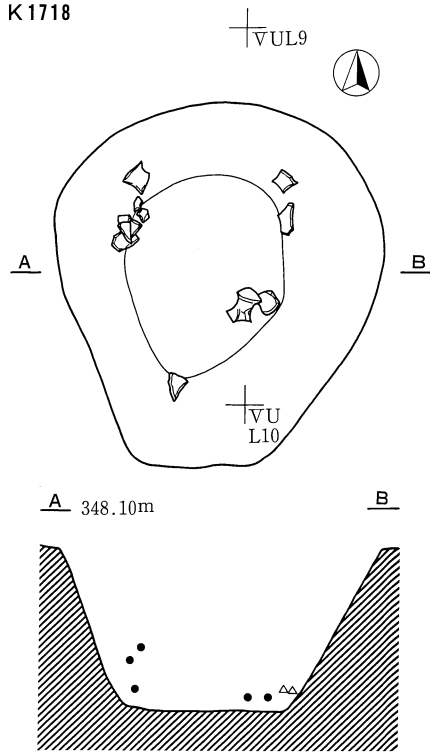


0 ( 1 : 40 ) 2m

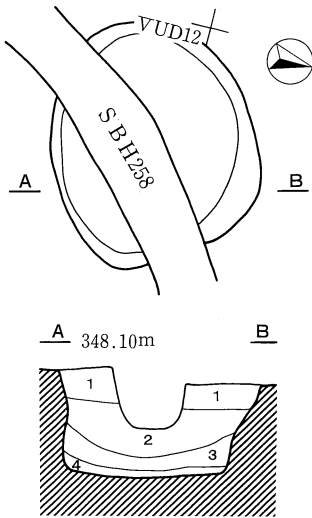
S K 1717



S K 1718

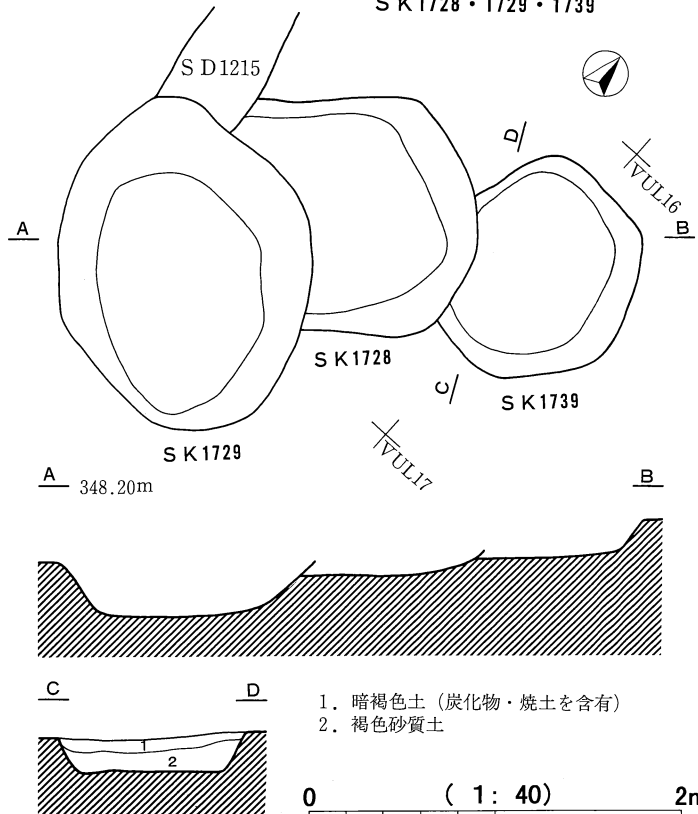


S K 1727

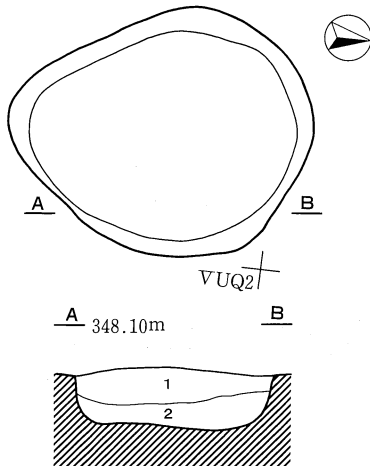


1. 暗褐色土 (焼土・黄褐色砂質土ブロックを含有)
2. 暗褐色土 (黄褐色砂質土ブロックを含有)
3. 褐色土 (黄褐色砂質土ブロックを含有)
4. にふい黄褐色土 (黄褐色砂質土ブロックを含有)

S K 1728・1729・1739



S K 1735



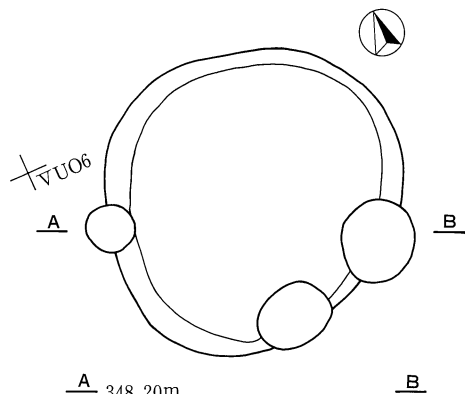
1. 褐色砂質土 (炭化物・焼土を含有、遺物有)
2. 褐色砂質土と炭化物の互層 (焼土含有、遺物有)

1. 暗褐色土 (炭化物・焼土を含有)
2. 褐色砂質土

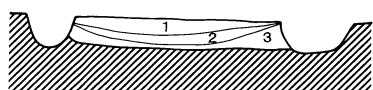
0 ( 1 : 40 ) 2m

S K 1752・1753・1754

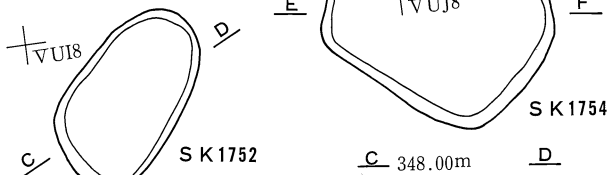
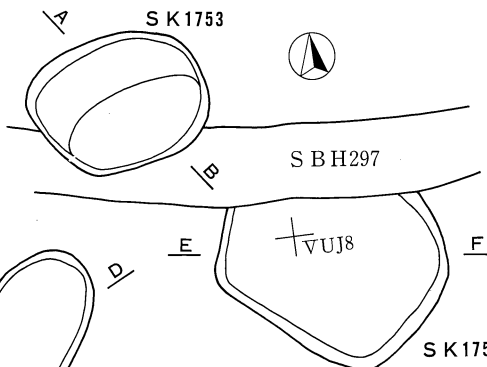
S K 1737



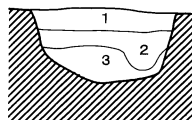
A 348.20m B



1. 暗褐色土 (炭化物・焼土含有、遺物有)
2. 暗褐色土 (炭化物・焼土を含有)
3. にぶい黄褐色土 (炭化物・焼土を含有)



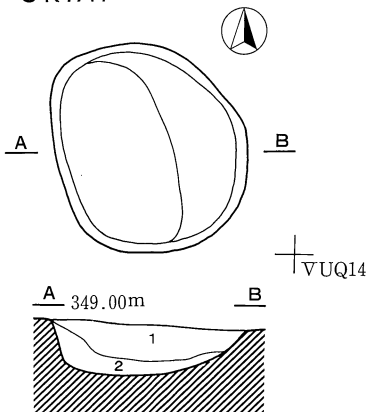
A 348.00m B



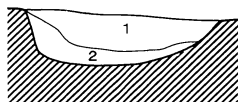
1. 暗褐色土
2. にぶい黄褐色土
3. 褐色土

1. 暗褐色土
2. 暗褐色土 (焼土粒を含有)
3. にぶい黄褐色砂質土 (炭化物・焼土を含有)
4. 褐色砂質土 (焼土を含有)
5. にぶい黄褐色土

S K 1744

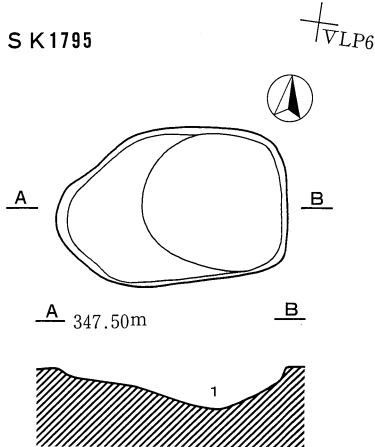


A 349.00m B



1. 暗褐色土 (炭化物・焼土を含有)
2. 褐色土 (炭化物・焼土を含有)

S K 1795

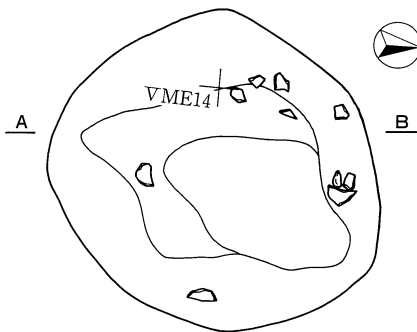


A 347.50m B



1. 炭化物層

S K 1890

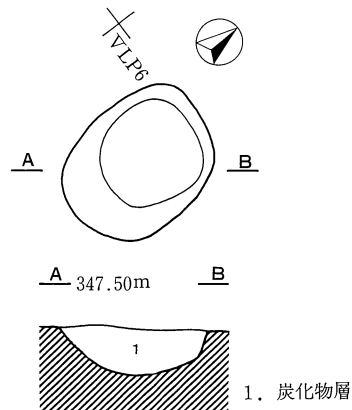


A 347.70m B

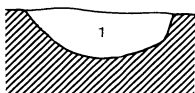


1. 黒褐色土 (炭化物・焼土を含有)
2. 褐色粘質土

S K 1789

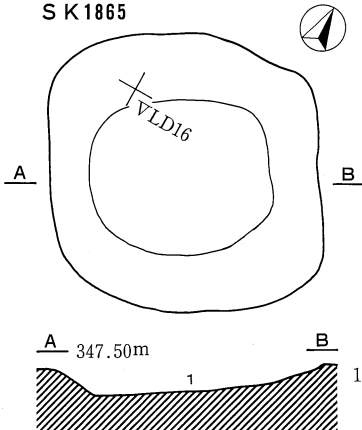


A 347.50m B



1. 炭化物層

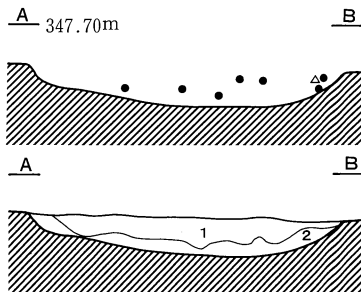
S K 1865



A 347.50m B



1. 炭化物・焼土層

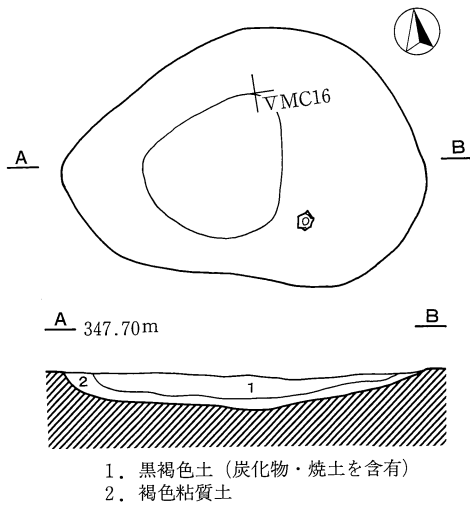


1. 黒褐色土 (炭化物・焼土を含有)
2. 褐色粘質土

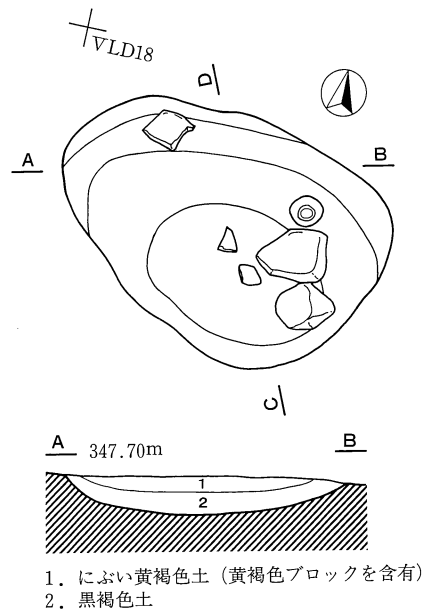
0 ( 1 : 40 ) 2m



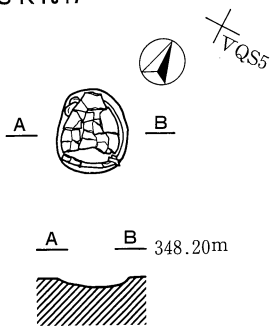
SK1892



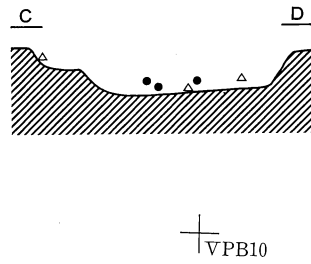
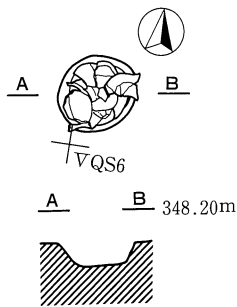
SK1945



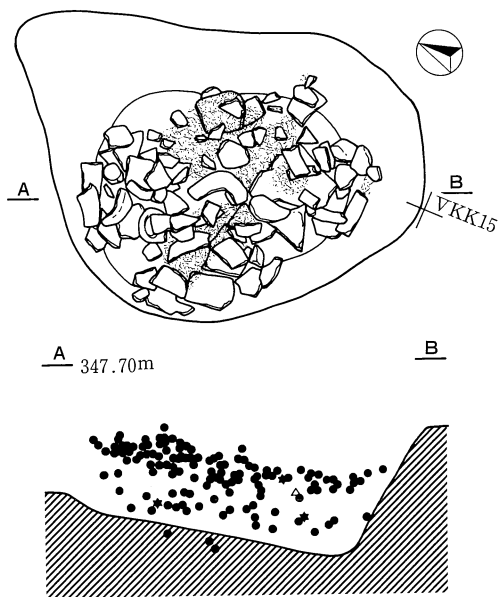
SK1947



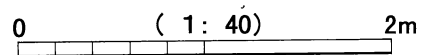
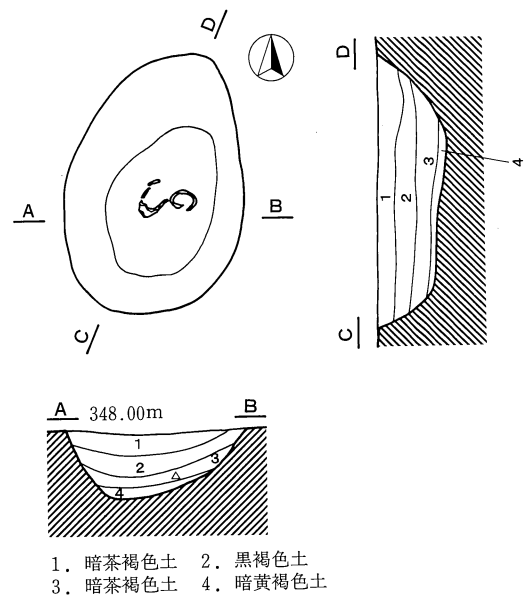
SK1948



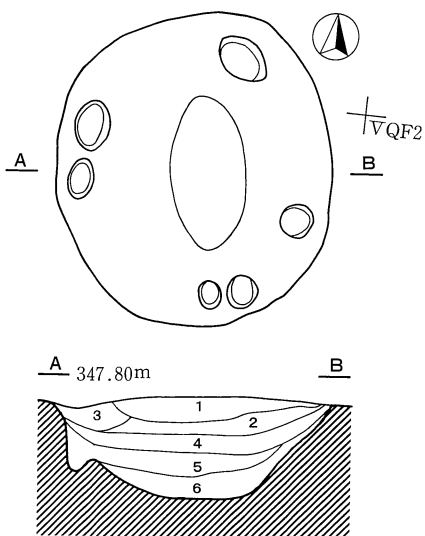
SK1952



SK1953

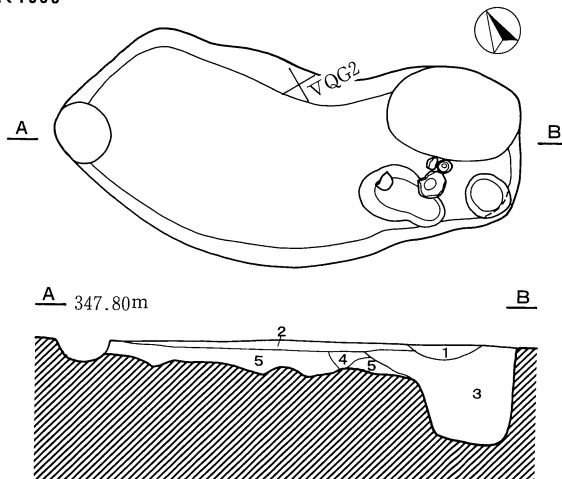


S K 1957



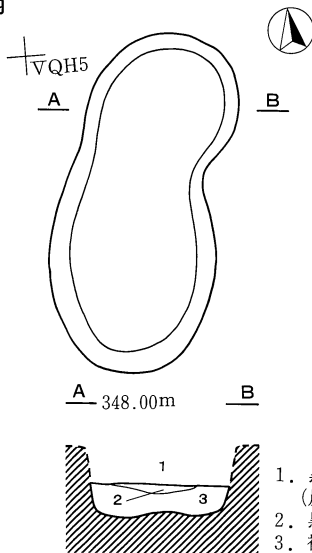
- 1. 褐色土 (多量の焼土粒を含有)
- 2. 黒色土 (炭化・焼土粒を含有)
- 3. にぶい黄褐色土 (焼土粒・灰を含有)
- 4. 黒色土 (焼土粒を含有)
- 5. 黒褐色土 (焼土粒を含有)
- 6. 褐灰色土 (黄褐色土ブロックを含有)

S K 1958



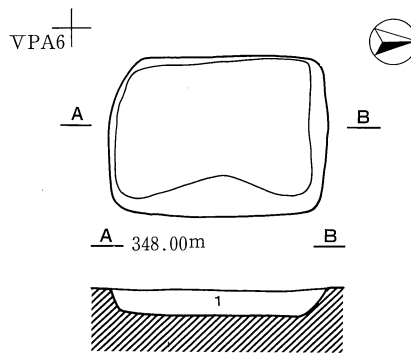
- 1. 黒色土 (炭化・焼土粒を含有)
- 2. 黒褐色土 (炭化・焼土粒を含有)
- 3. 黒褐色土 (黄褐色土ブロックを含有)
- 4. 黒色土 (炭化・焼土粒を含有)
- 5. 褐灰色土 (黄褐色土ブロックを含有)

S K 1959



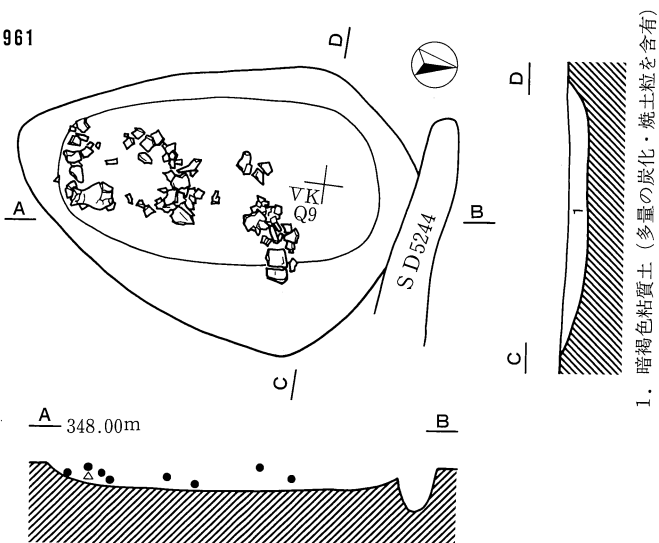
- 1. 黒褐色土 (炭化・焼土粒、黄褐色土ブロックを含有)
- 2. 黒色土 (炭化・焼土粒を含有)
- 3. 褐灰色土 (黄褐色土ブロックを含有)

S K 1962



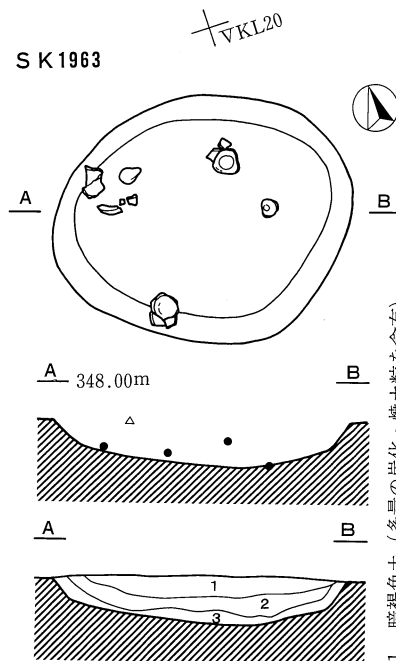
- 1. 灰色粘質土 (黄褐色土ブロックを含有)

S K 1961



- 1. 暗褐色粘質土 (多量の炭化・焼土粒を含有)

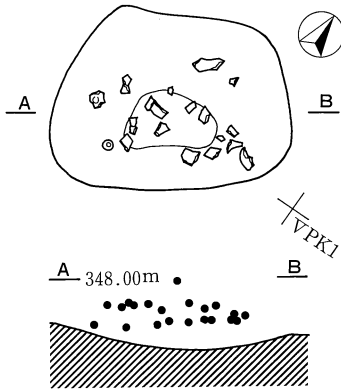
S K 1963



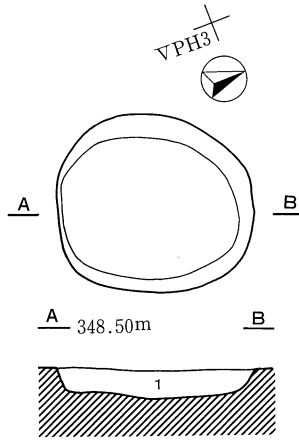
- 1. 暗褐色土 (多量の炭化・焼土粒を含有)
- 2. にぶい黄褐色土 (焼土粒を含有)
- 3. 暗褐色土 (黄褐色土ブロックを含有)

0 ( 1 : 40 ) 2m

S K 1966

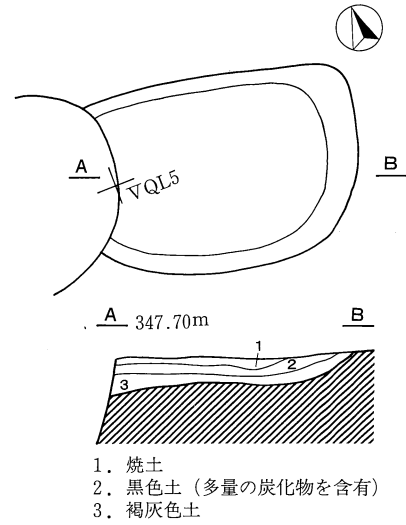


S K 1967



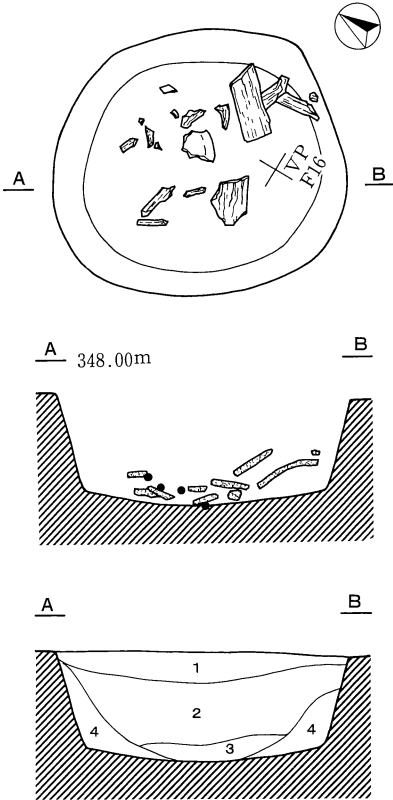
1. 黒褐色土 (多量の炭化・焼土粒を含有)

S K 1971



1. 焼土  
2. 黒色土 (多量の炭化物を含有)  
3. 褐灰色土

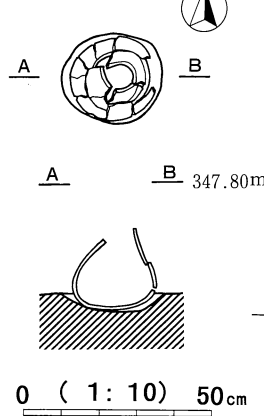
S K 1972



1. 暗茶褐色土 (少量の炭化・焼土粒、黄褐色土ブロックを含有)  
2. 暗茶褐色土 (1層より暗い)  
3. 暗茶褐色土 (多量の炭化物及び黄褐色土ブロックを含有)  
4. 暗茶褐色土 (4層より明るい)

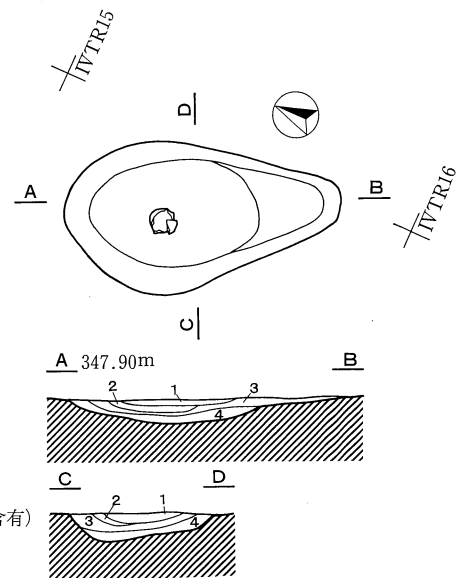
0 ( 1 : 40 ) 2m

S K 1973

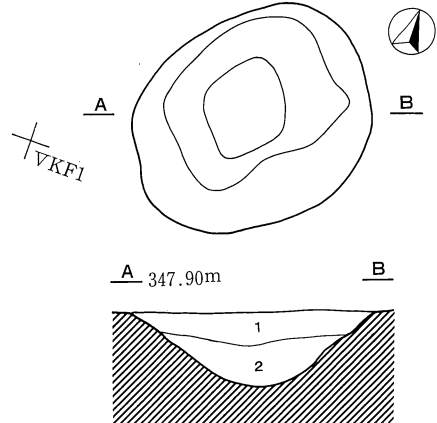


1. 暗茶褐色土  
2. 暗茶褐色土 (多量の炭化物及び焼土を含有)  
3. 暗茶褐色土  
4. 暗黄褐色土

S K 1974

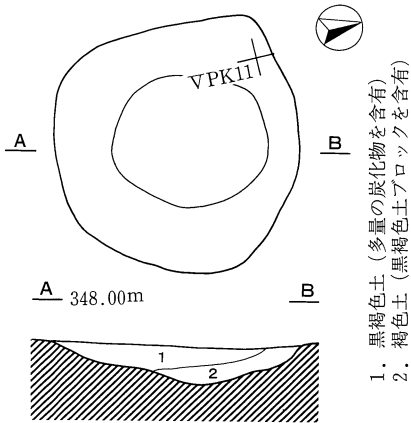


S K 1977

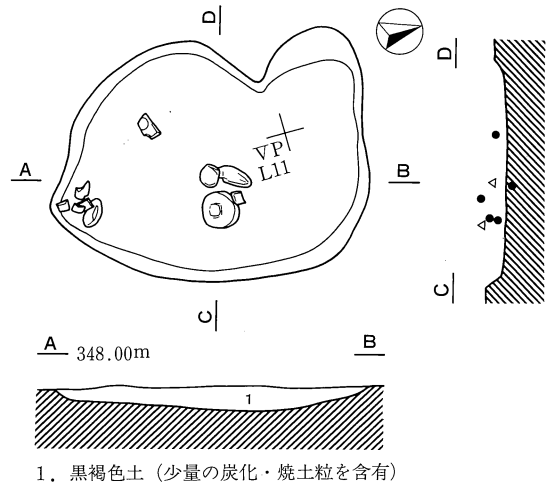


1. 黒褐色土 (多量の炭化・焼土粒を含有)  
2. 黒褐色土 (炭化・焼土粒の含有量が1層より少ない)

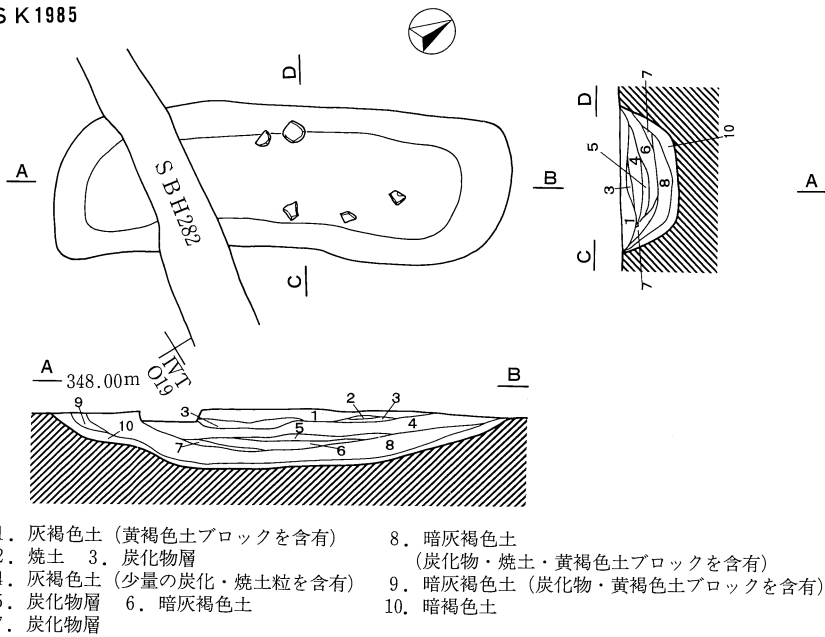
S K1978



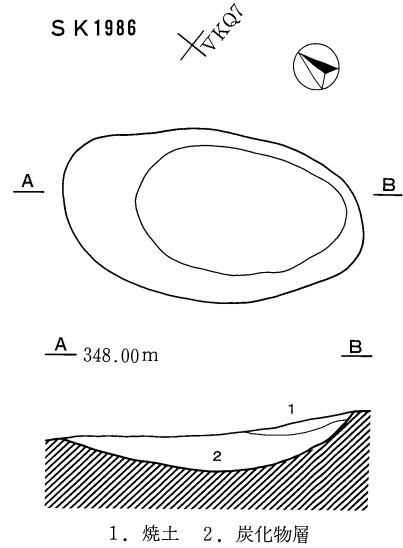
S K1979



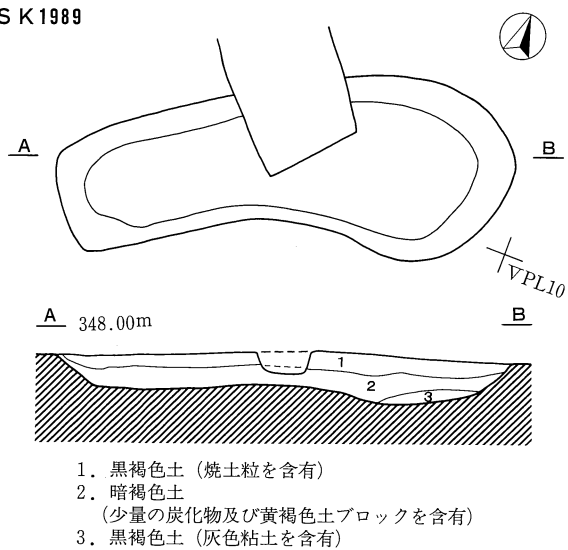
S K1985



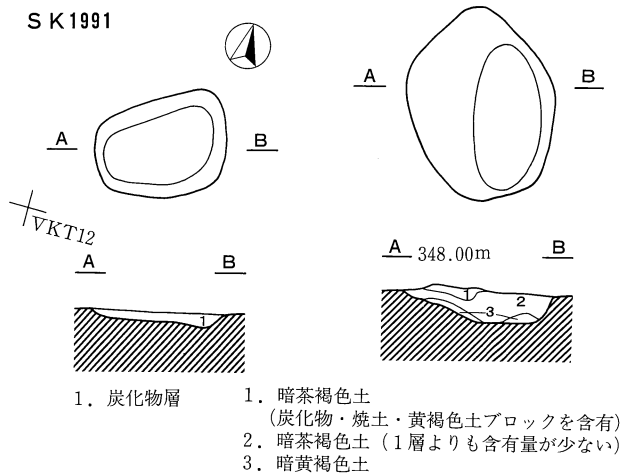
S K1986



S K1989



S K1991



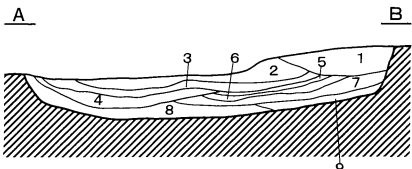

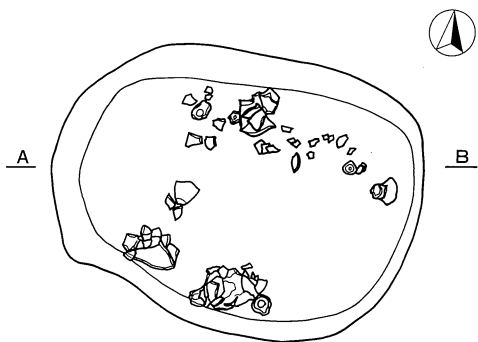
S K1992



0 ( 1 : 40 ) 2m

S K 1994

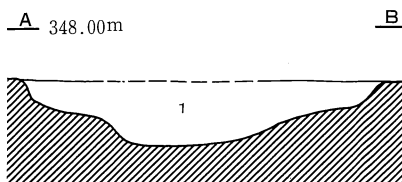
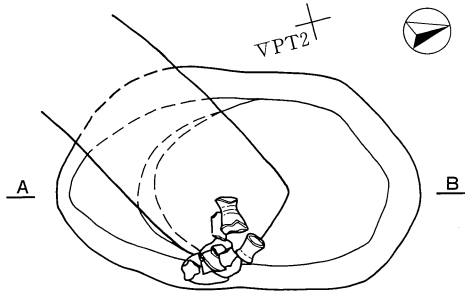
+VPS1



- 1. 暗褐色土 (多量の焼土粒を含有)
- 2. 暗褐色土 (少量の焼土粒を含有)
- 3. 暗褐色土 (少量の炭化物を含有)
- 4. 黒色灰層
- 5. 白色灰層
- 6. 暗褐色土 (焼土を含有)
- 7. 灰層 (焼土を含有)
- 8. 暗褐色土 (灰を含有)
- 9. 灰層

S K 1995

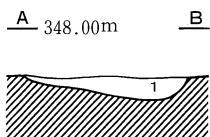
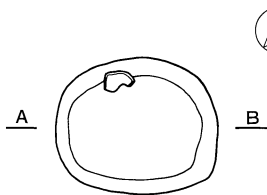
+VPT2



- 1. 灰・焼土 (遺物多い)

S K 1996

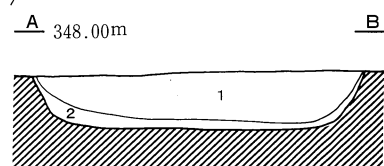

+VPS2



- 1. 灰 (焼土粒を含有)

S K 1998

+VPG16

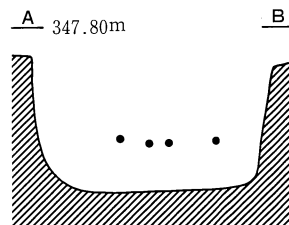



- 1. 暗褐色土 (少量の炭化物を含有)
- 2. 暗褐色土 (炭化物・焼土・茶褐色土を含有)

+VPS6

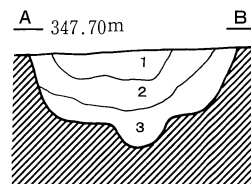
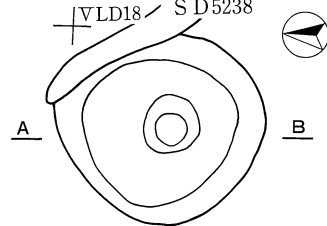
S K 1999

+VQB19



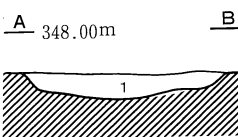
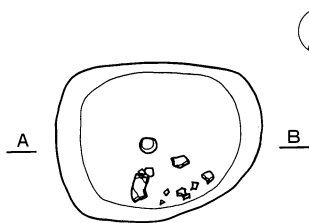
S K 2001

+VLD18 / S D 5238



- 1. 暗褐色土 (黄褐色粘質土ブロックを含有)
- 2. 暗褐色土 (少量の黄褐色粘質土ブロックを含有)
- 3. 暗褐色土

S K 2003



- 1. 黒褐色土 (炭化・焼土粒を含有、遺物多い)

+VPS7

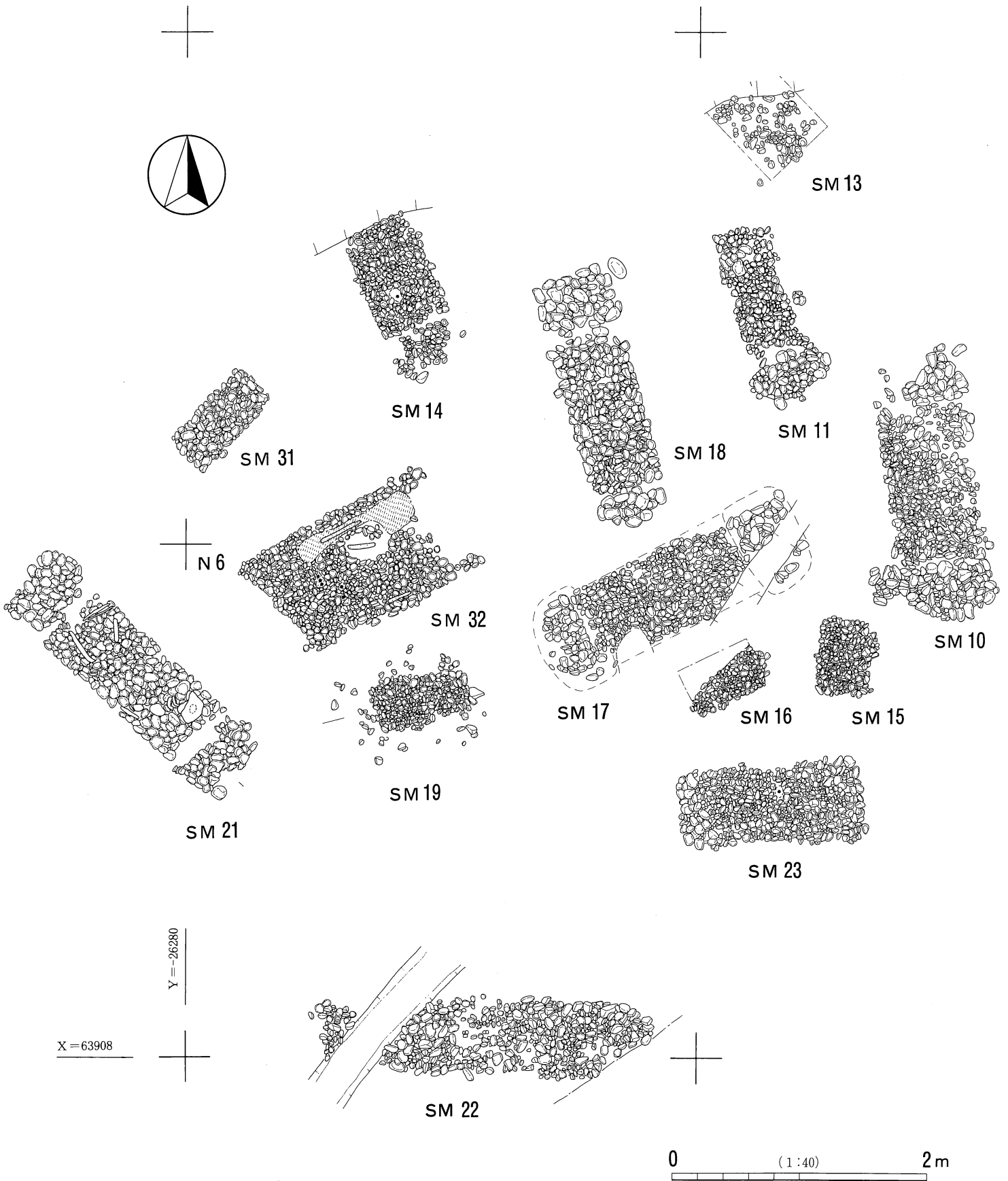
S K 1326



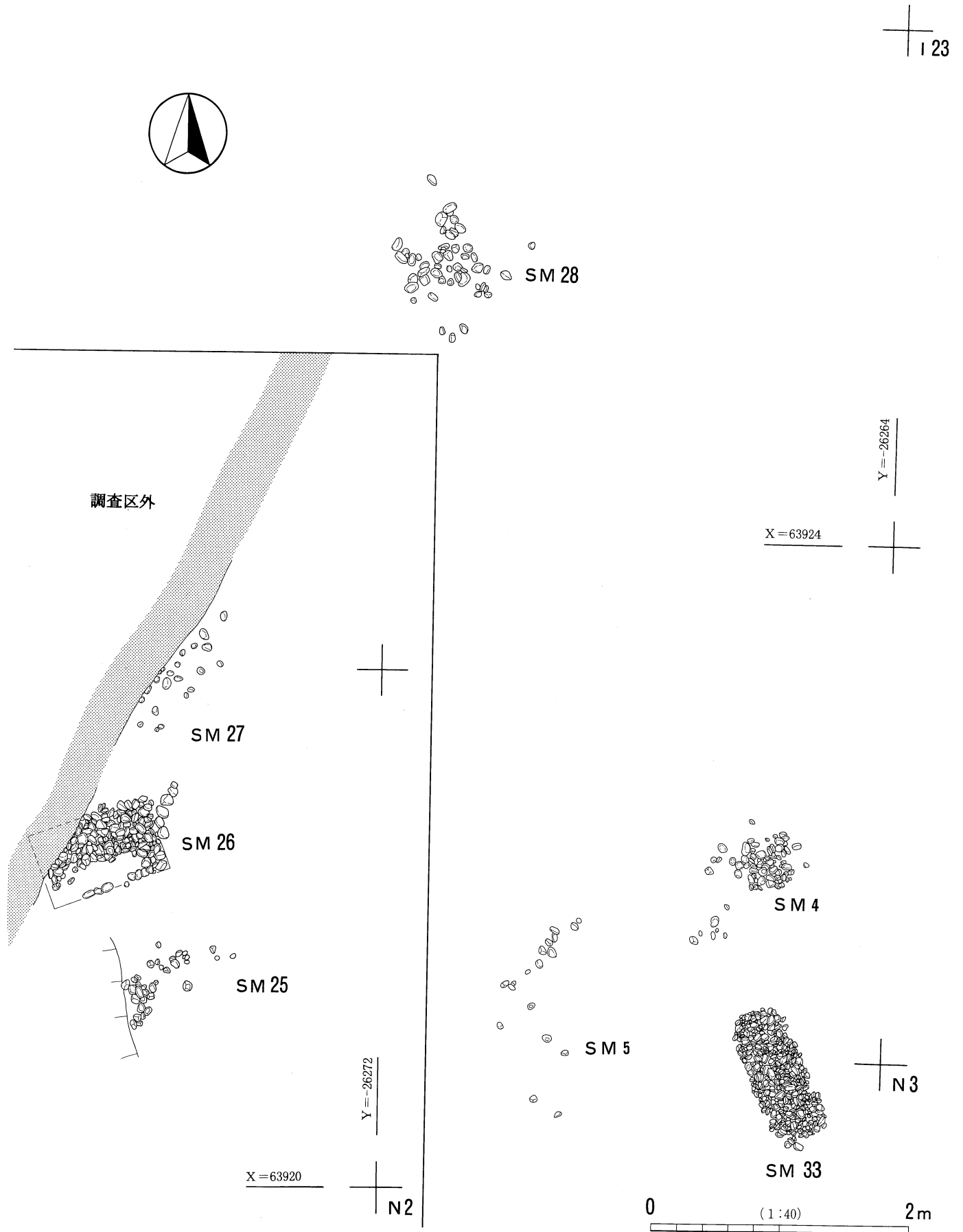
+VVE10

0 ( 1 : 40 ) 2m






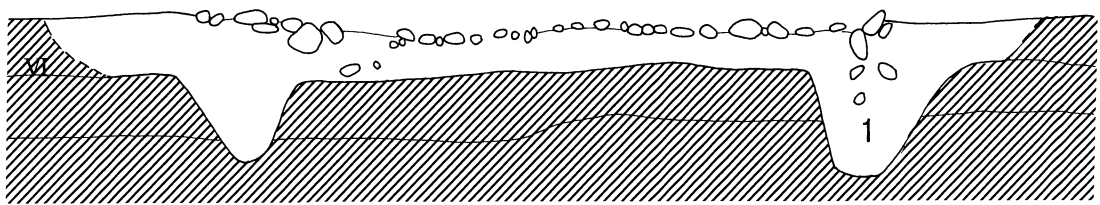
図版309 礫床墓A群集塊状況(2)



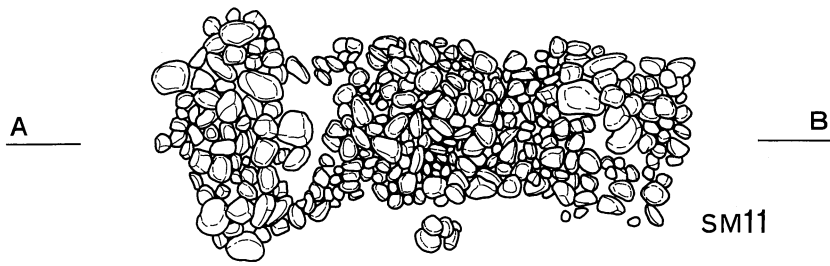




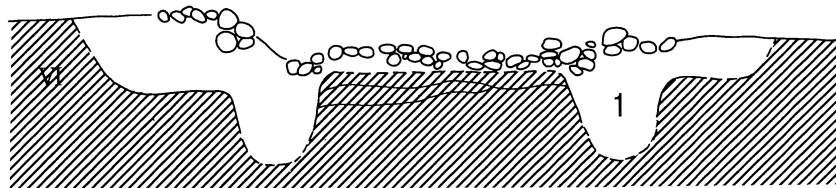
A 349.0m B



1. 褐色土 炭化粒若干含む、砂質

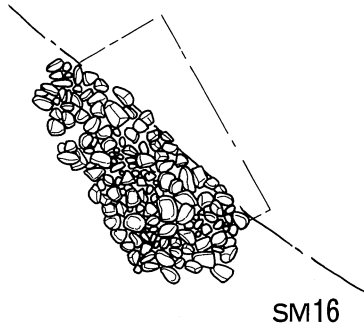


A 349.0m B




1. 褐色土 炭化粒若干含む、砂質

0 (1:20) 1m

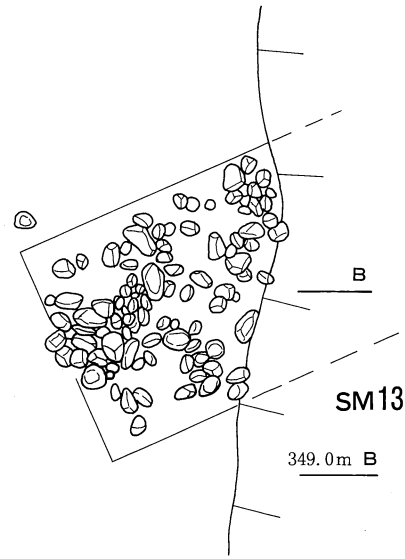


SM16




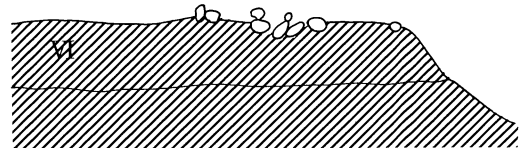
SM15

A 349.0m B

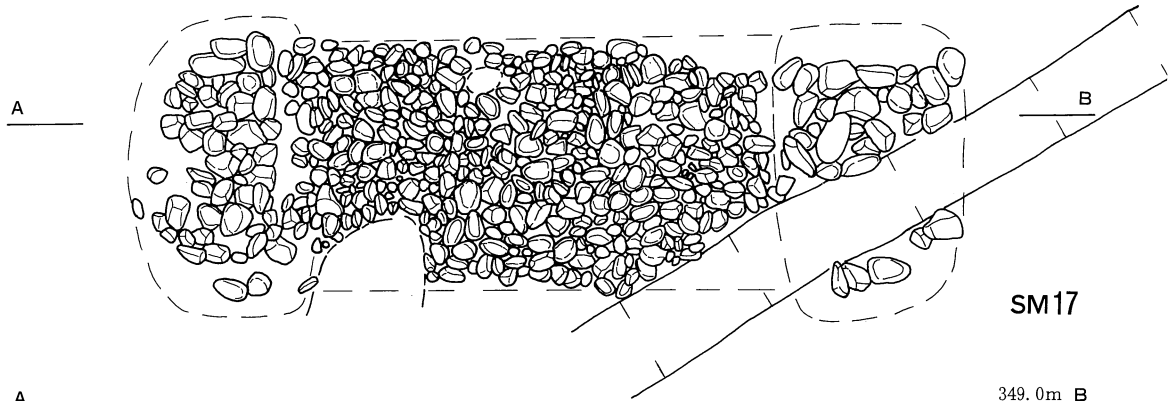


SM13

349.0m B

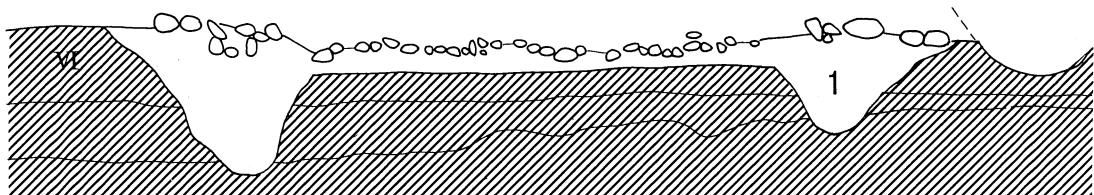


1. 暗褐色土  
縮りのない砂質

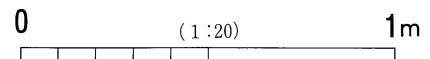


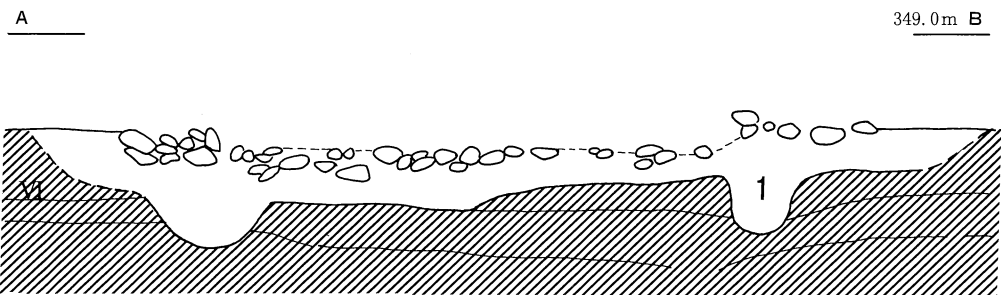
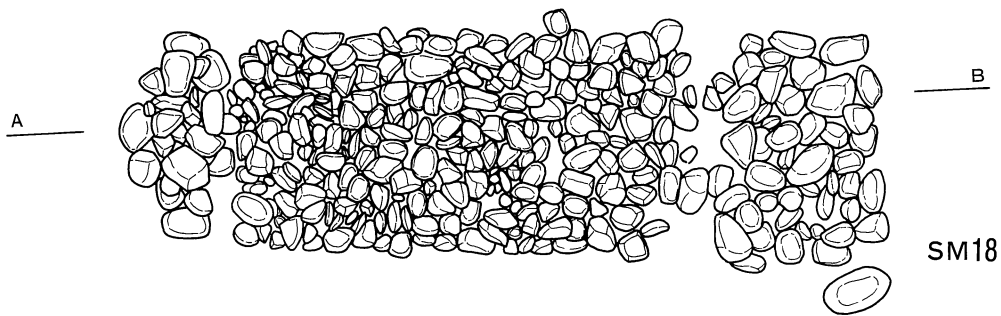
SM17

349.0m B





1. 褐色土 焼土・炭化粒若干含む、砂質、締りあり

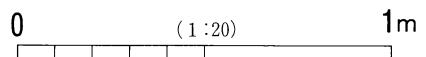





1. 暗褐色土 焼土粒若干含む、砂質、締りあり


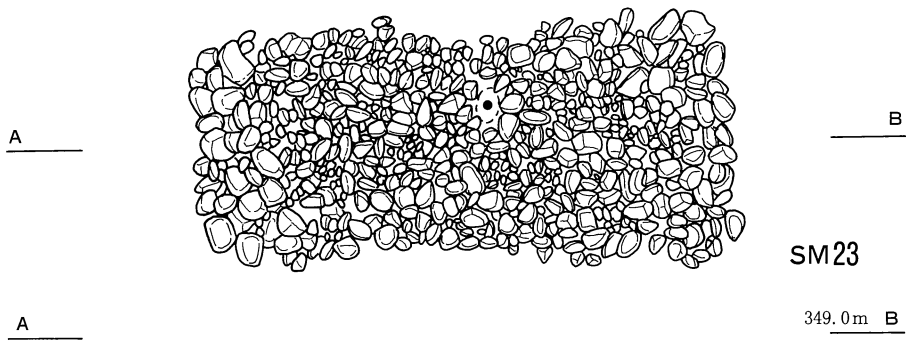
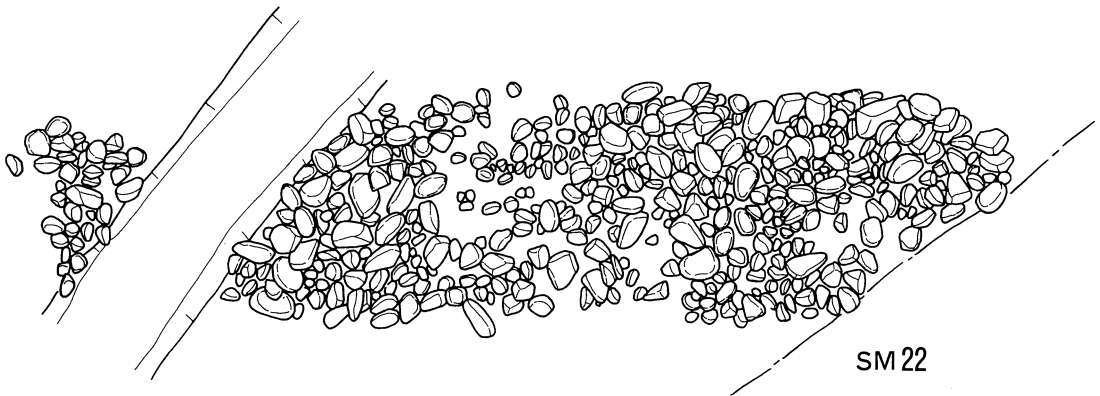


1. 褐色土 2. 暗褐色土 焼土粒・炭化粒若干含む、砂質、締りあり



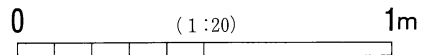



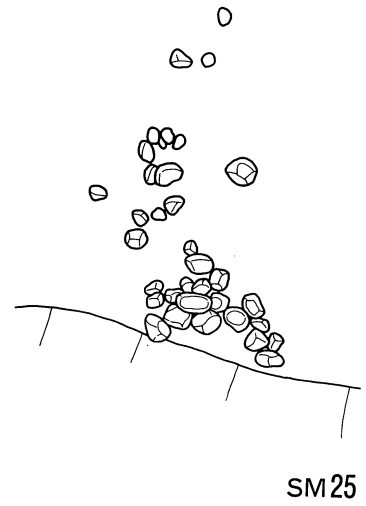
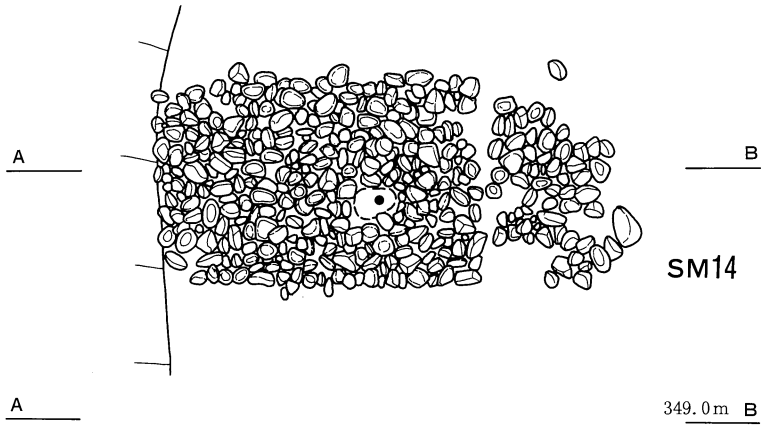
1. 褐色土 2. 暗褐色土 炭化粒若干含む



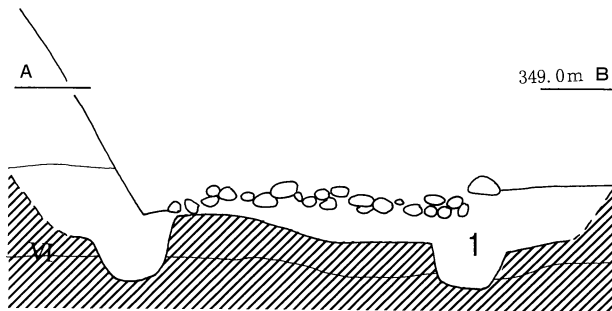
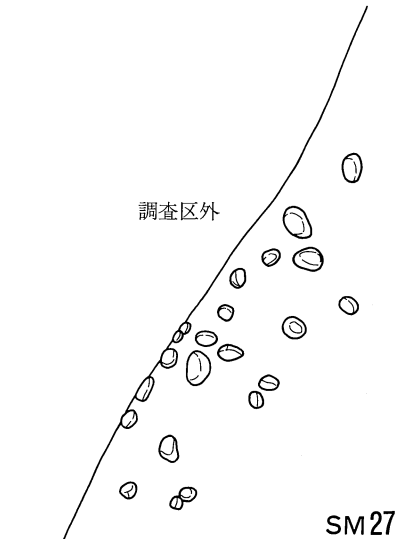
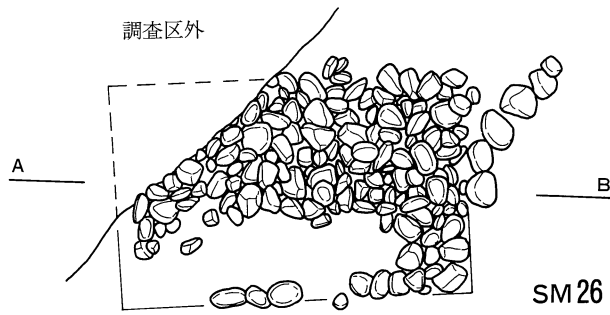
● 掘出土ポイント

1. 褐色土 焼土粒・炭化粒若干含む、砂質

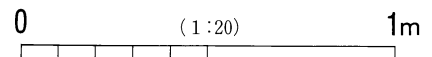


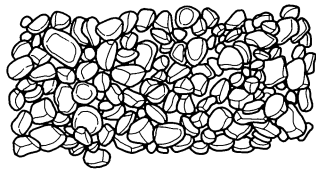


- 菌出土ポイント
- 1. 暗褐色土  
焼土粒・炭化粒若干含む  
砂質、締りあり



- 1. 褐色土 焼土粒・炭化粒若干含む、砂質、締りあり

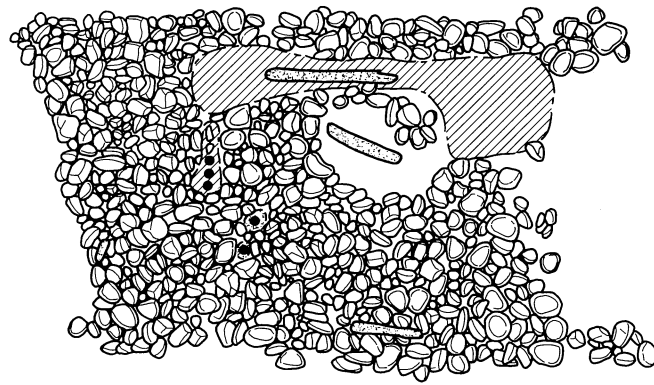





SM31



SM28

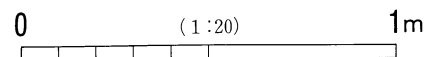
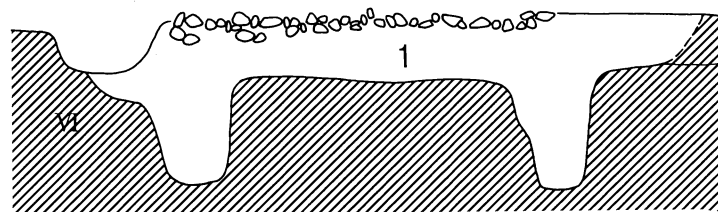


SM32



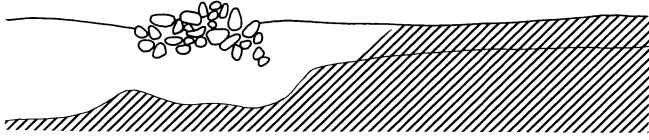
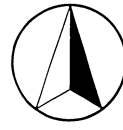
SM33

1. 褐色土  
 焼土・炭化粒若干含む  
 砂質、縮りあり



349.0m B

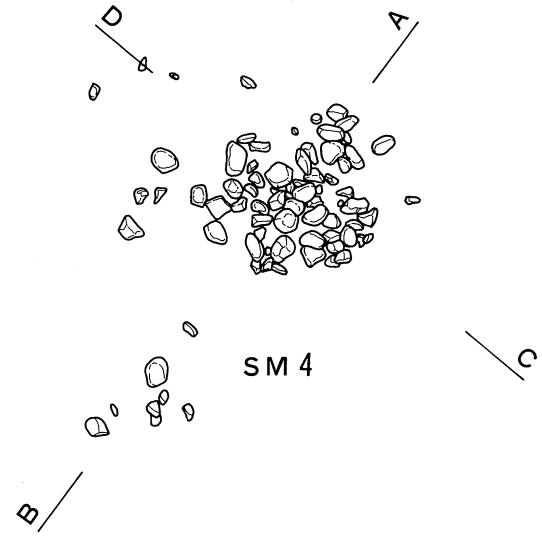
A



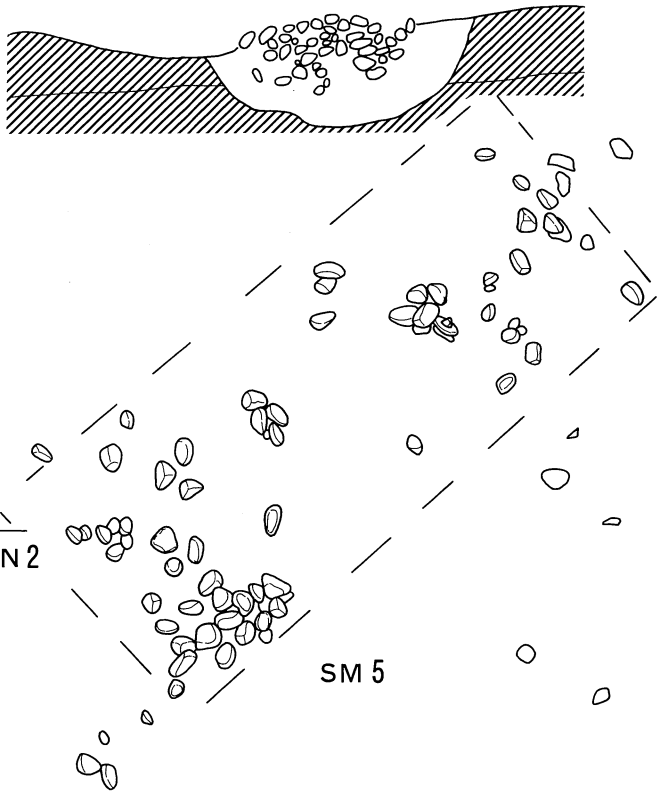
c

349.0m D

SM 4



SM 4



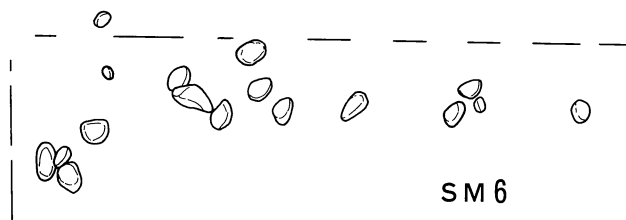
SM 5

Y = -26270


X = 63920



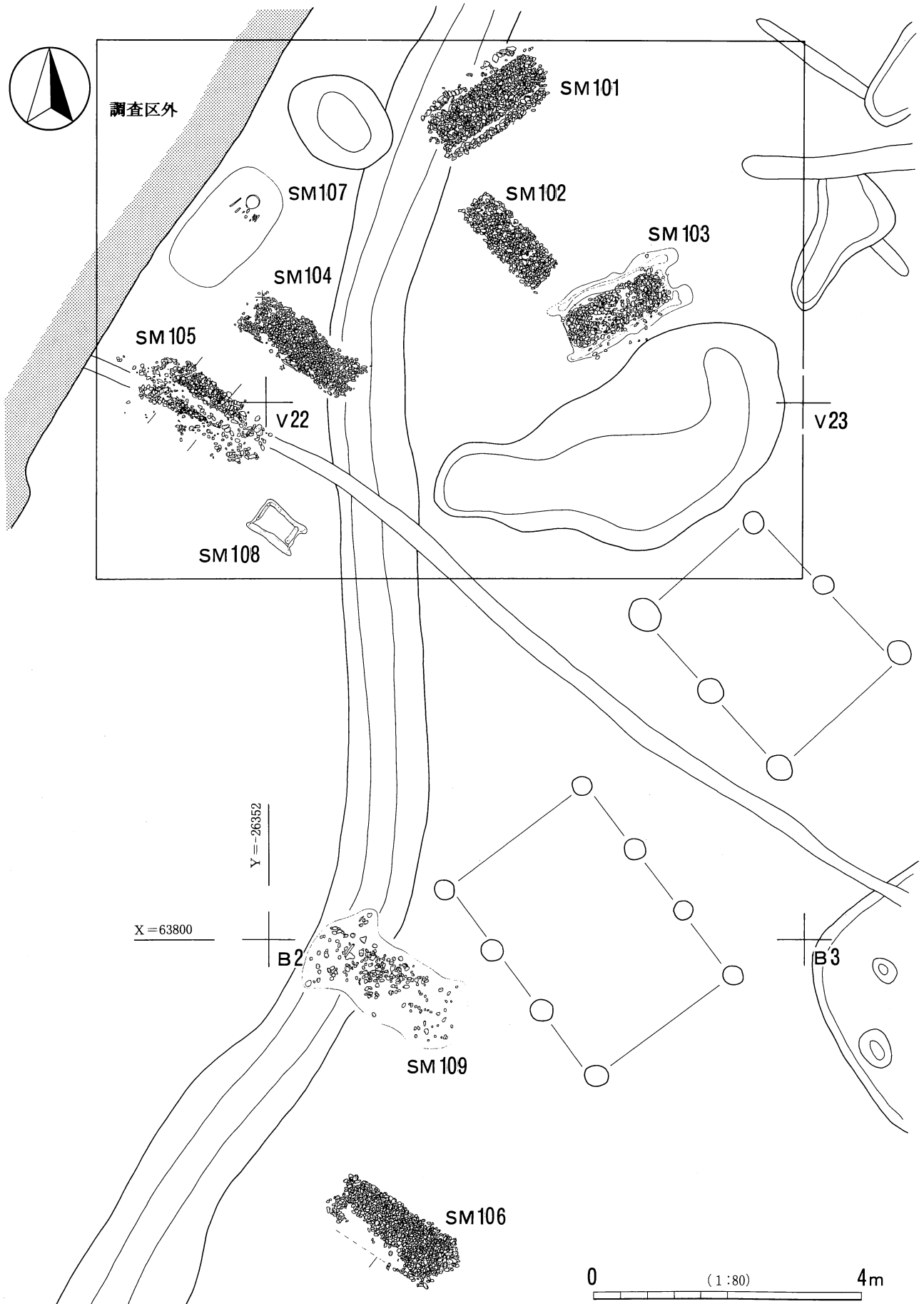
SM 33



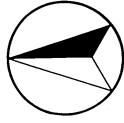
SM 6



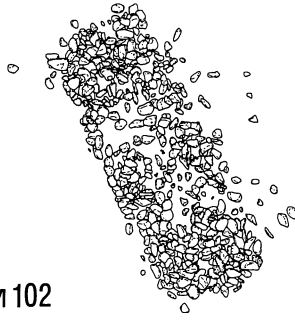
図版317 礫床墓B群(I B・II V区)全体図







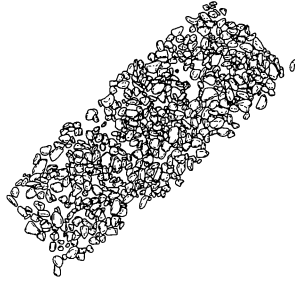
SM103



SM101



SM102

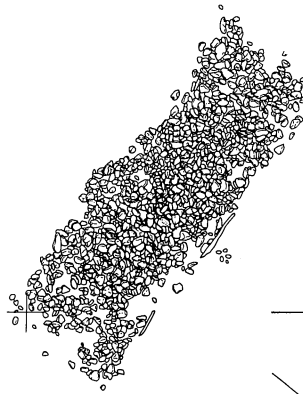


Y = -26360

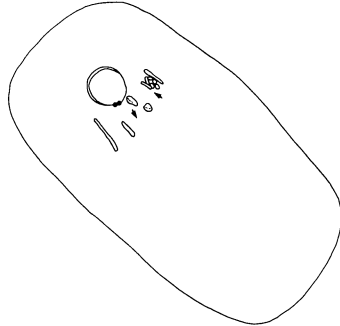


X = 63812


SM104



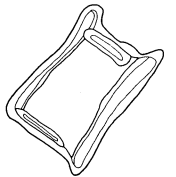
SM107



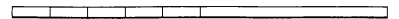
SM105

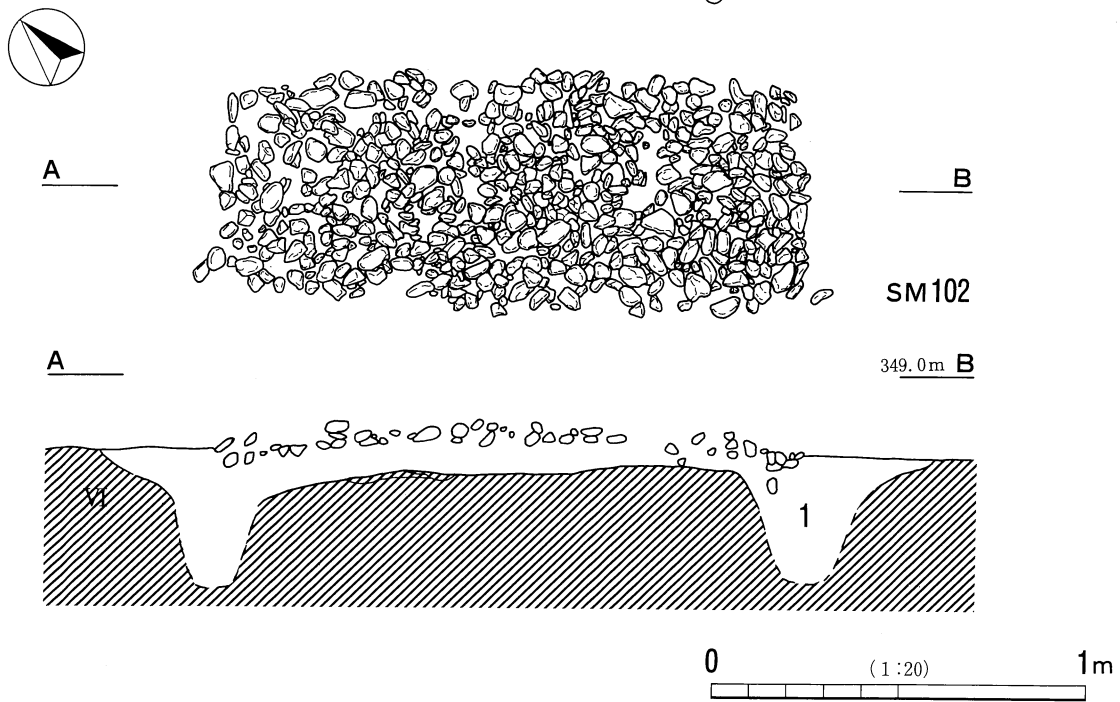



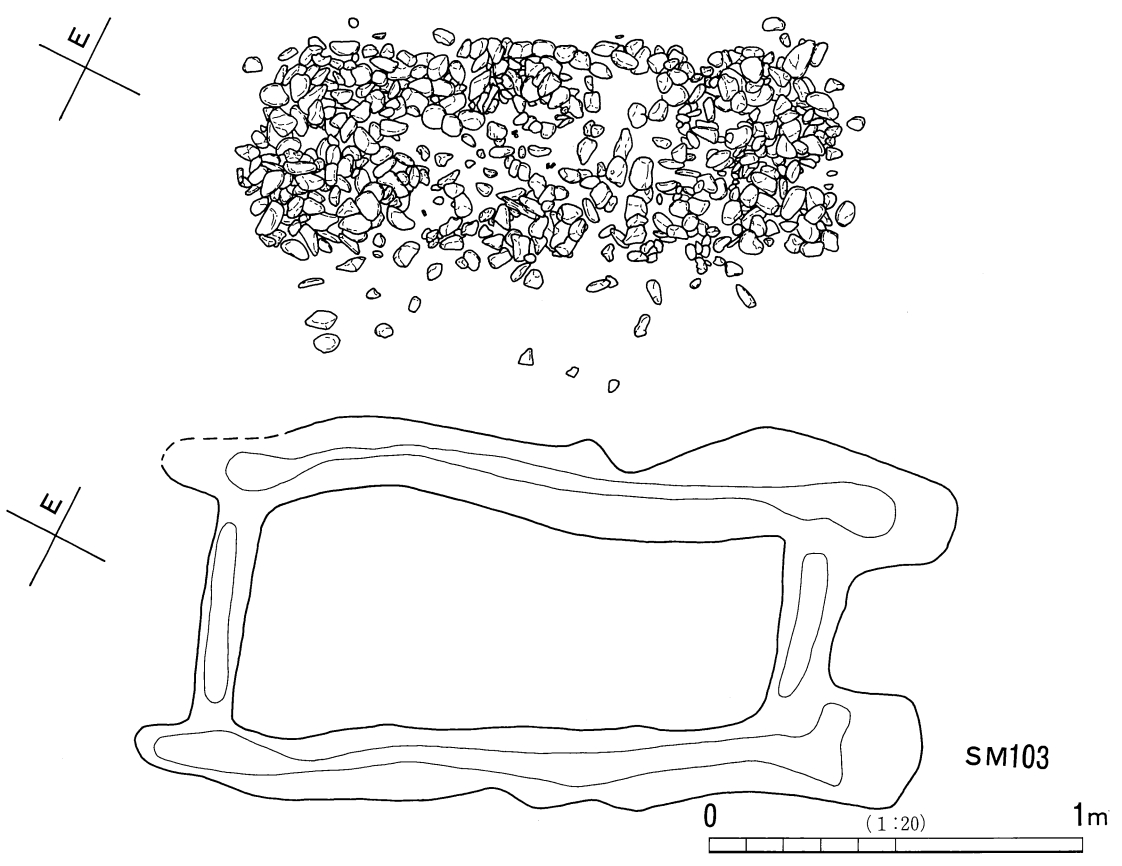
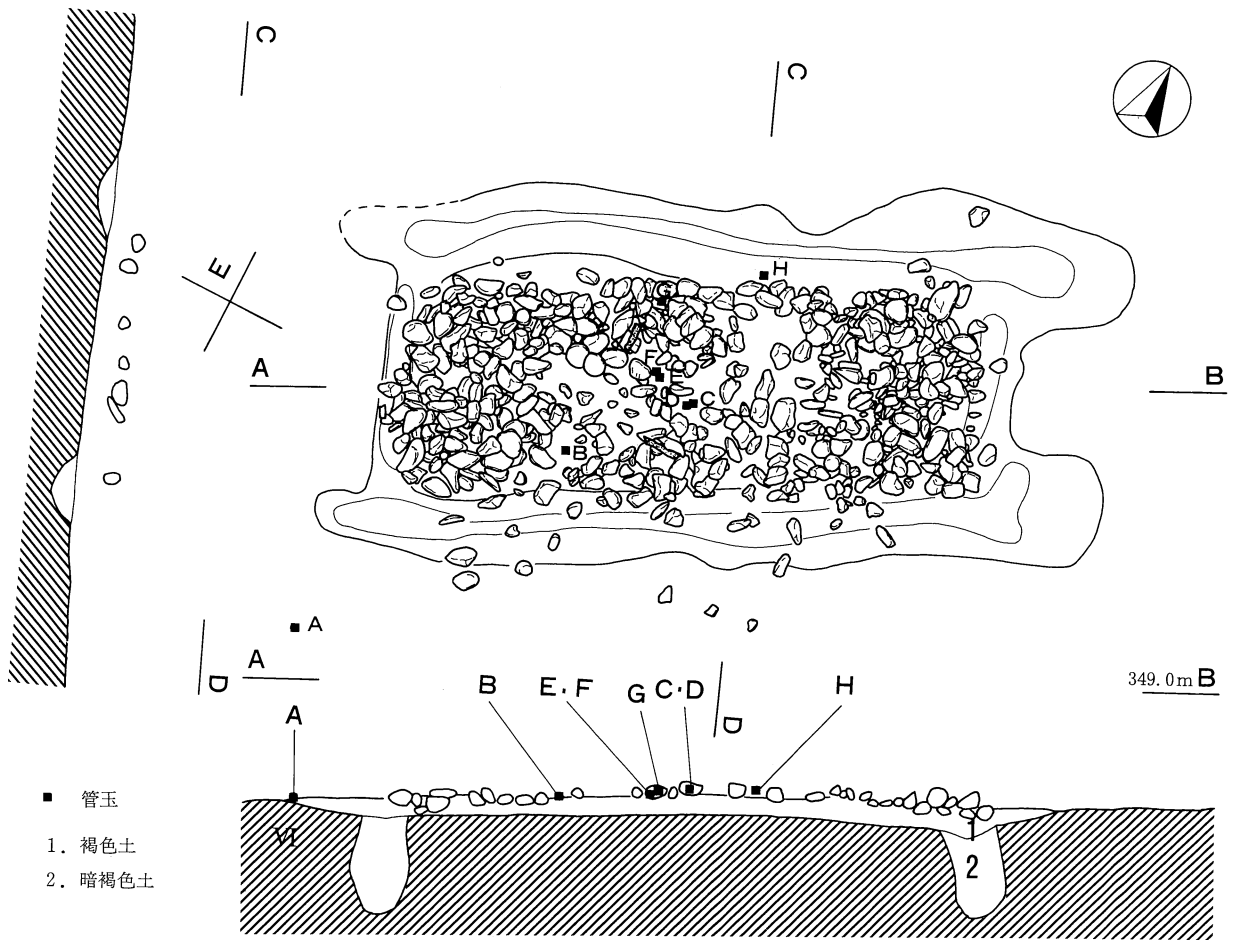
SM108



0 (1:40) 2m

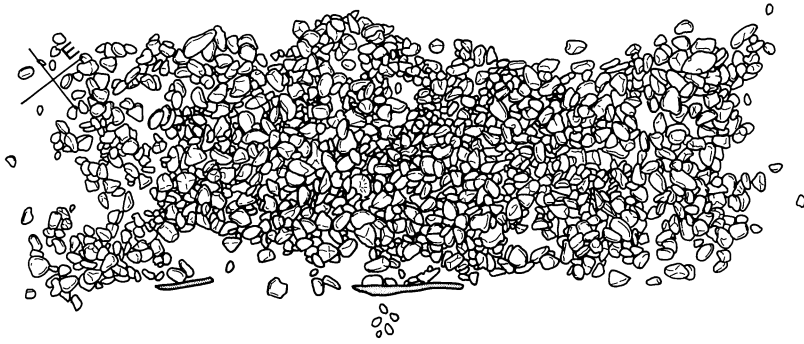




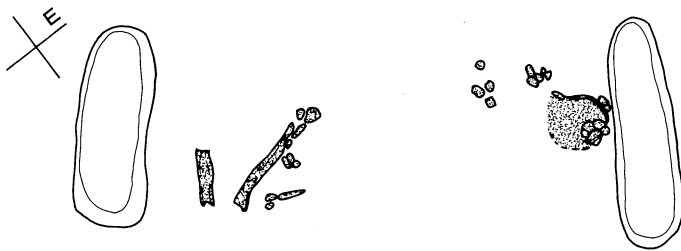
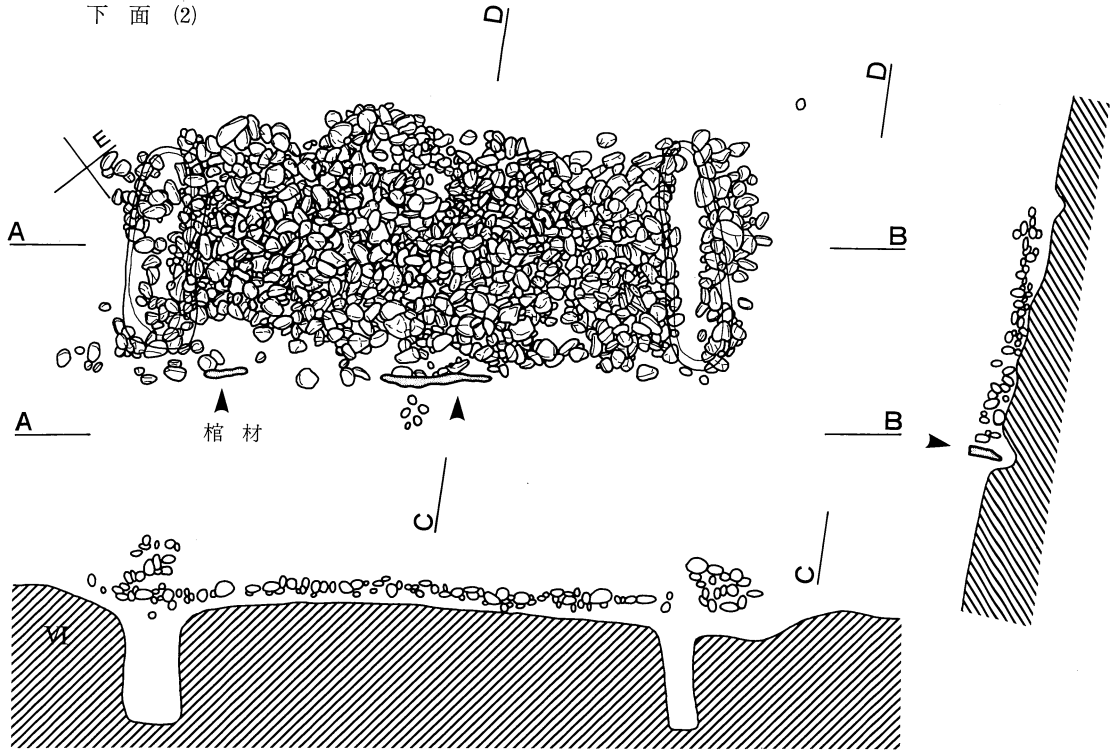




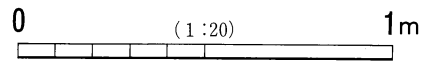
上面 (1)

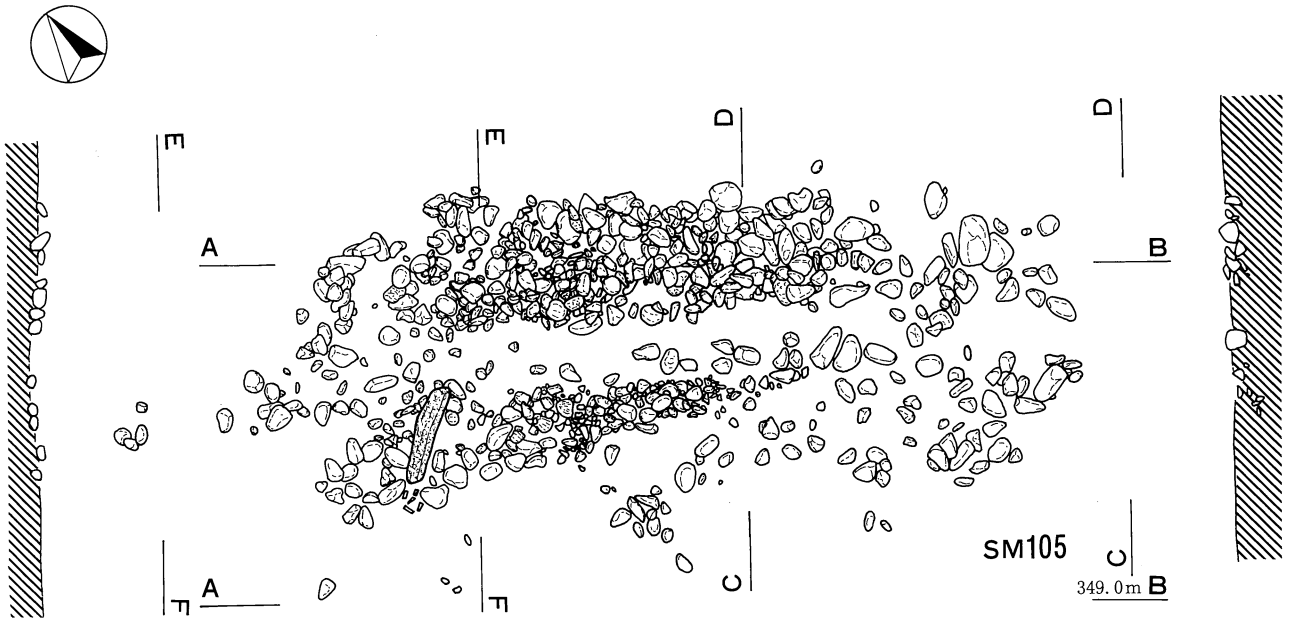


下面 (2)


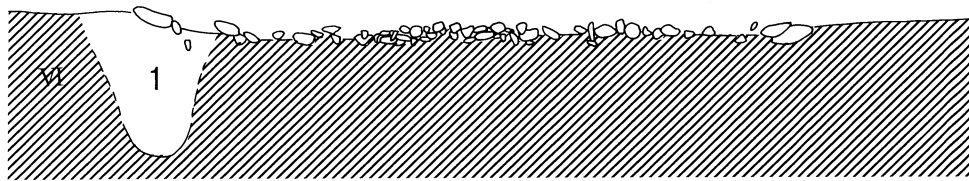


SM104



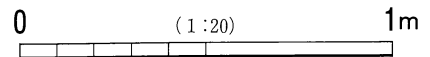


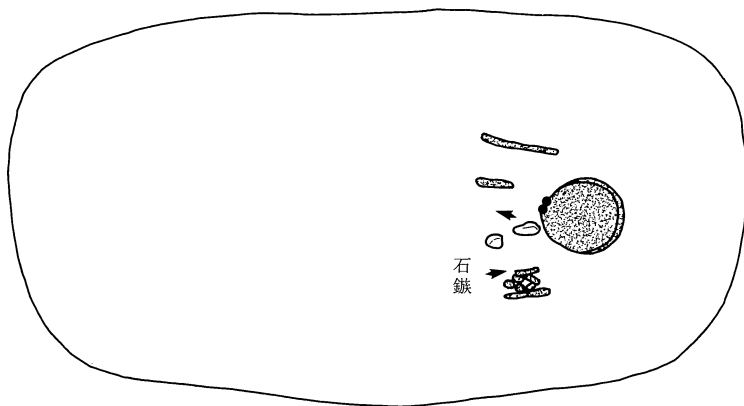
1. 褐色土





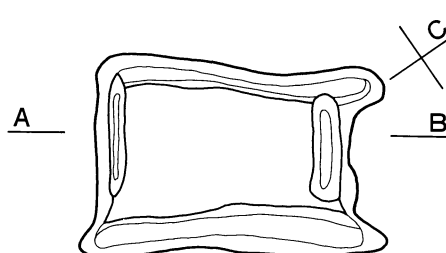
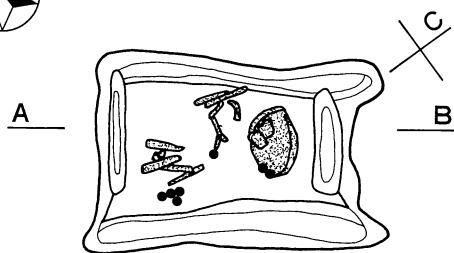
A

349.0m B

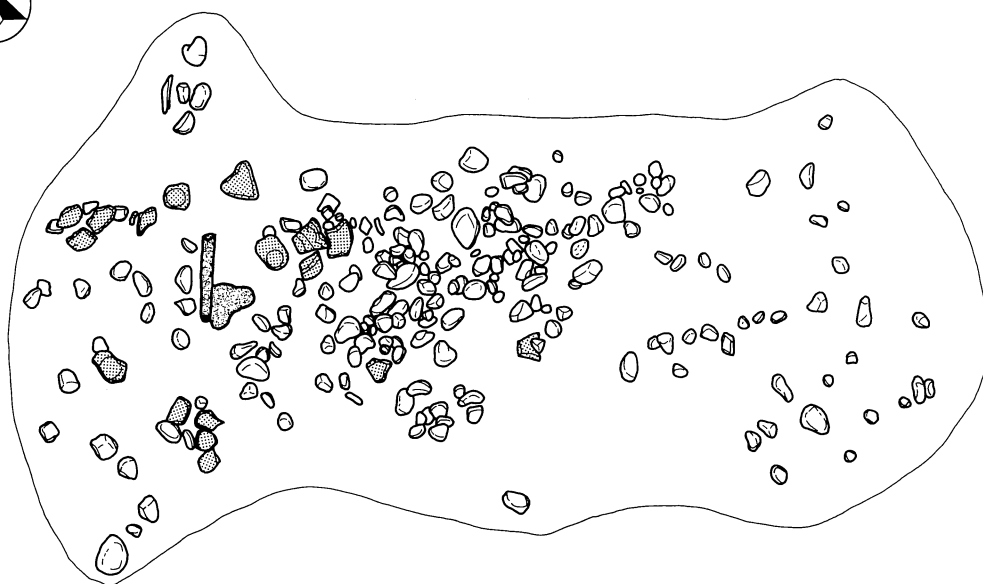




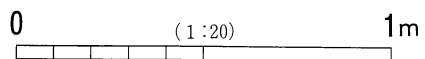
SM107

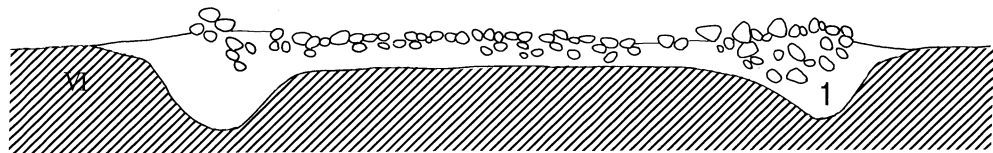

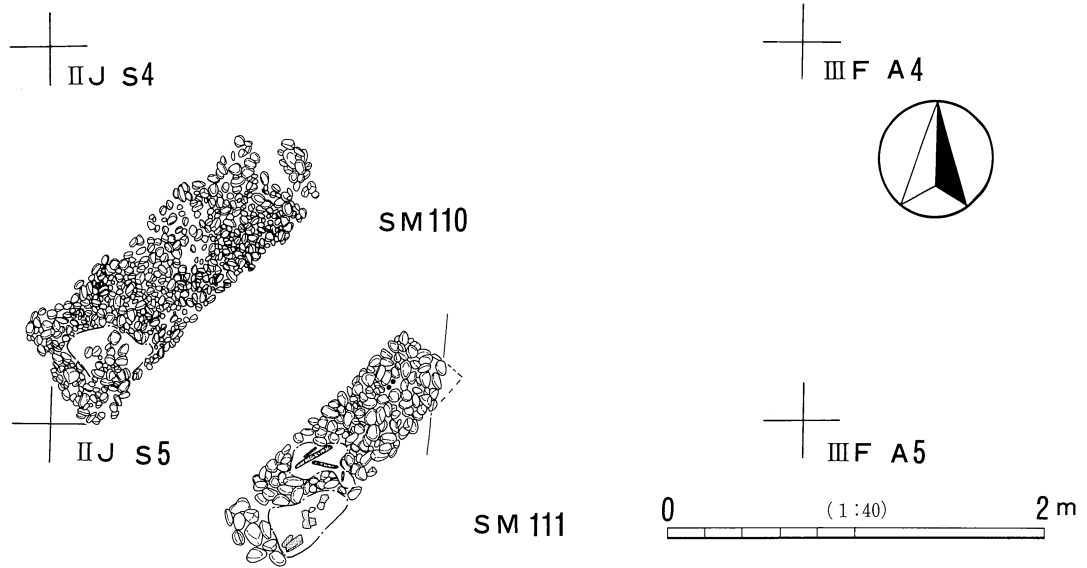


SM108

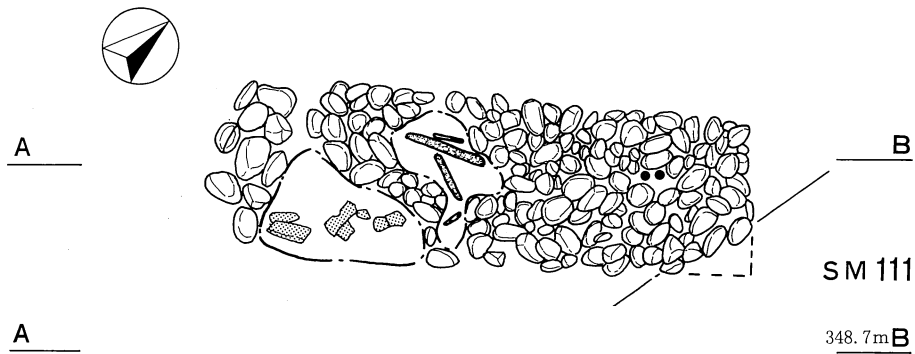


SM109

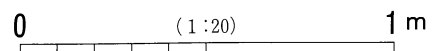
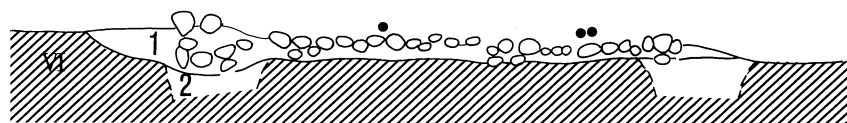


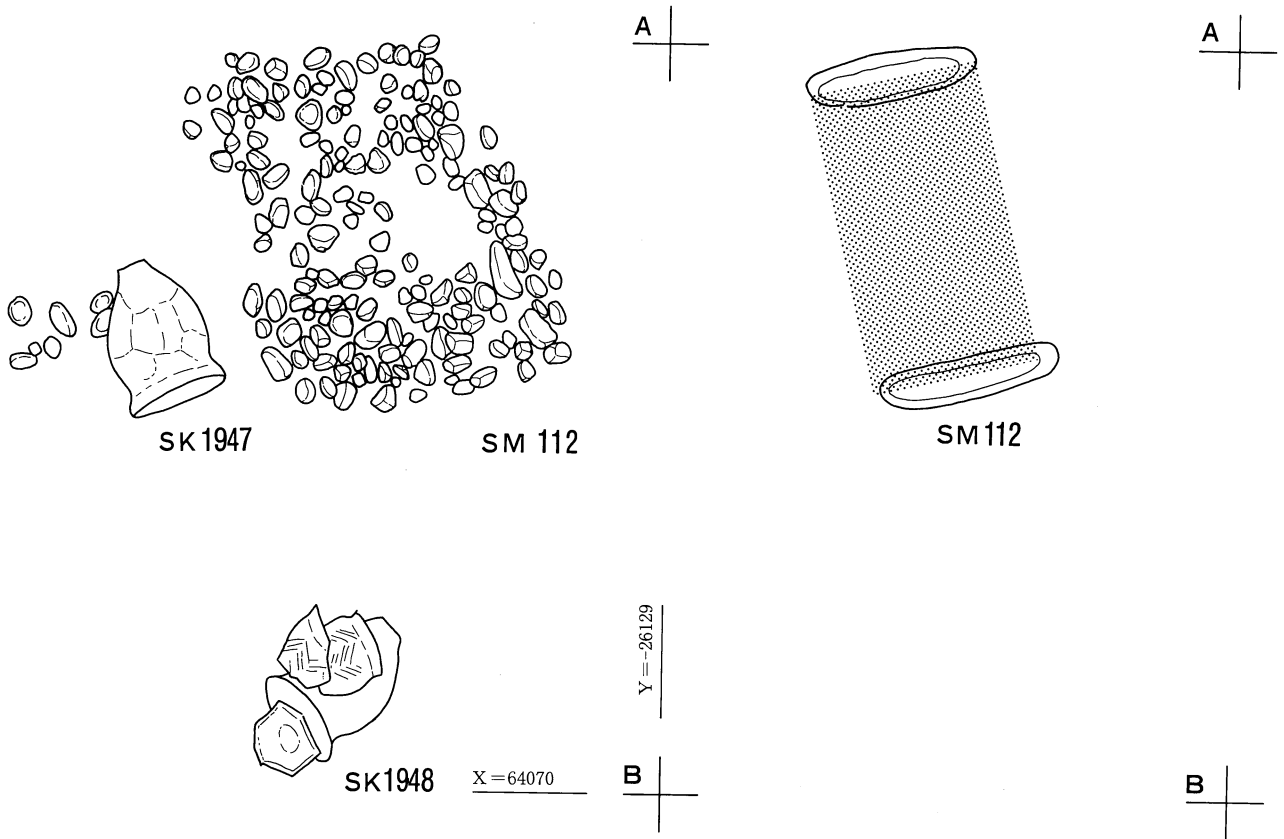


1. 褐色土

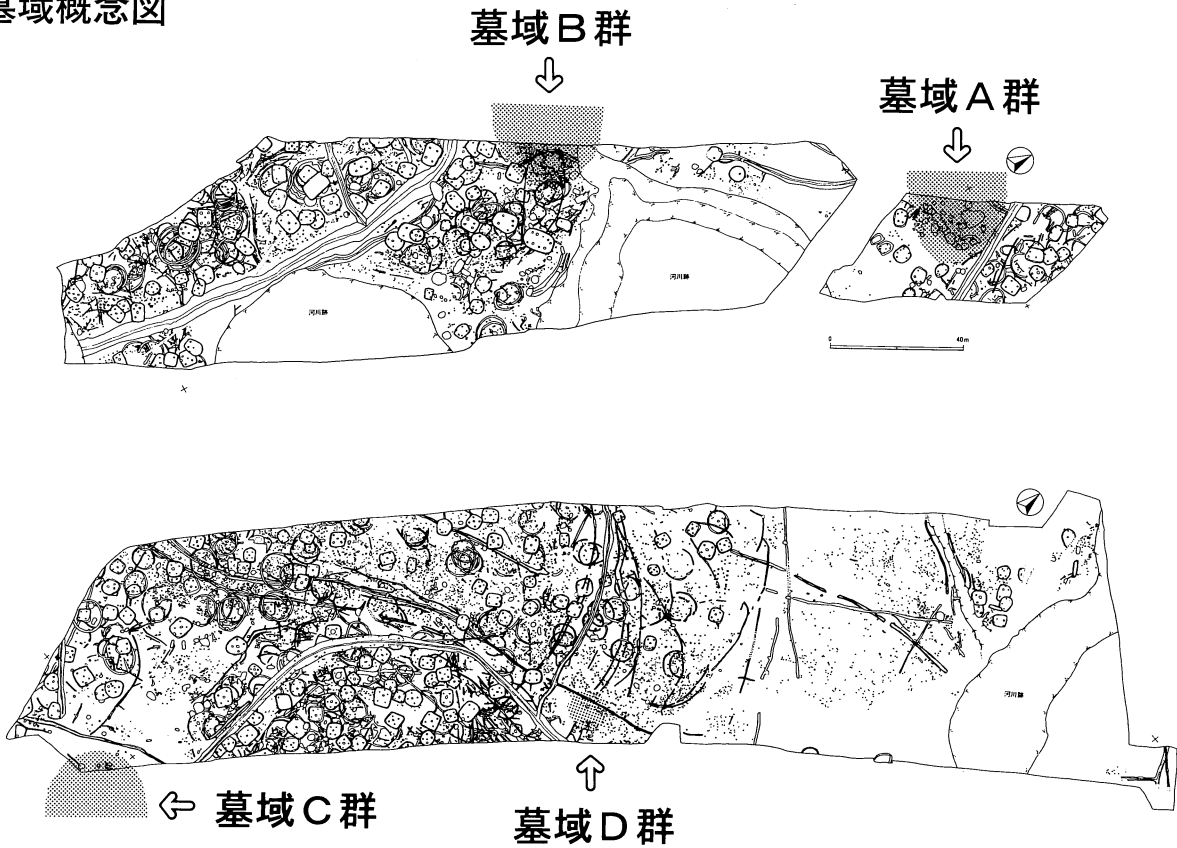


- 菌
- 1. 褐色土
- 2. 暗褐色土

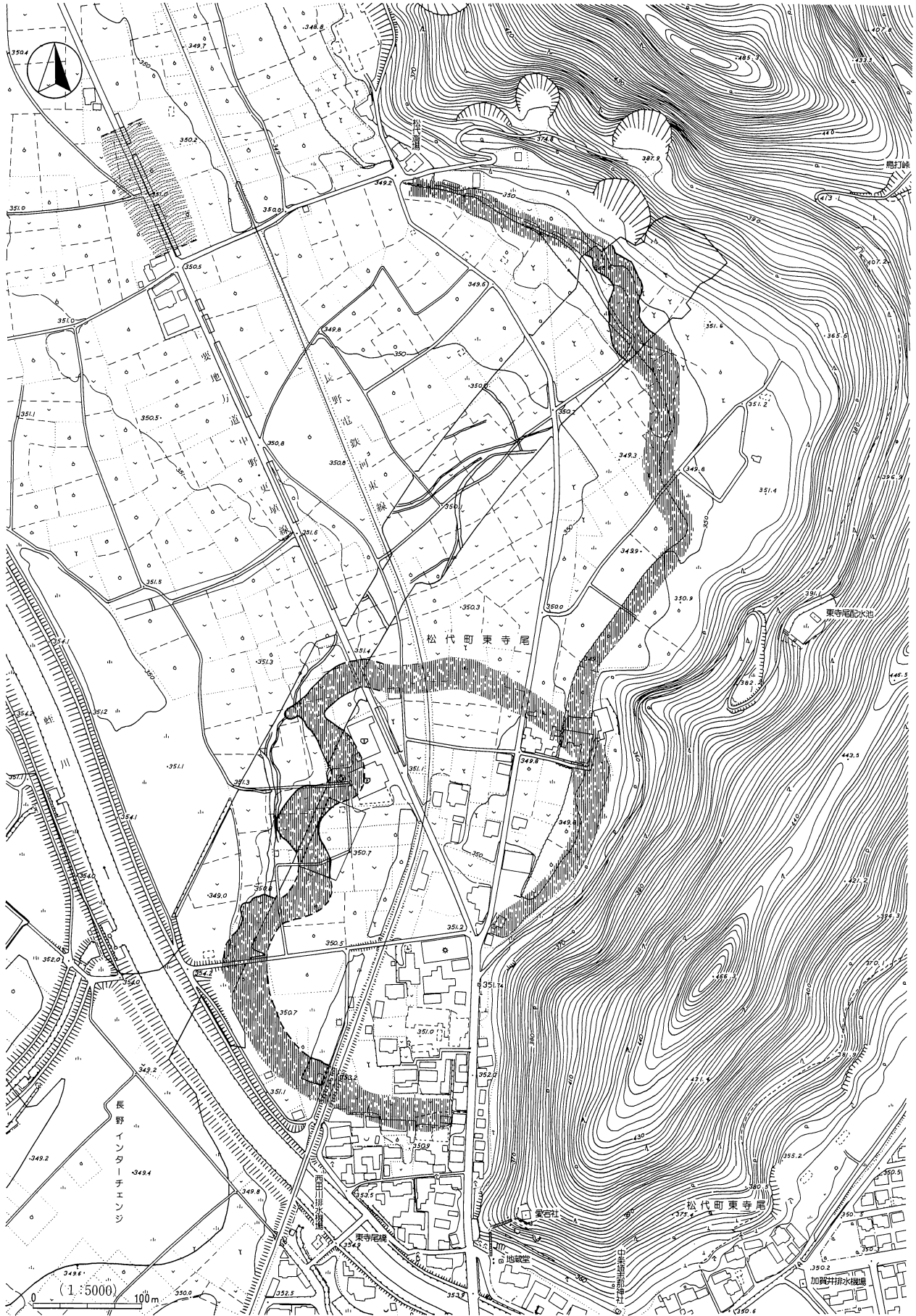


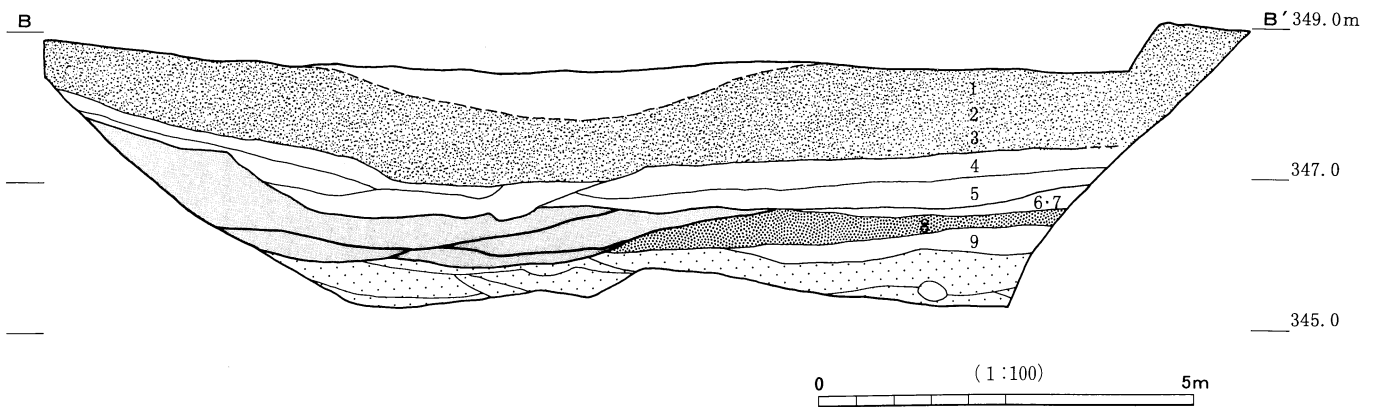
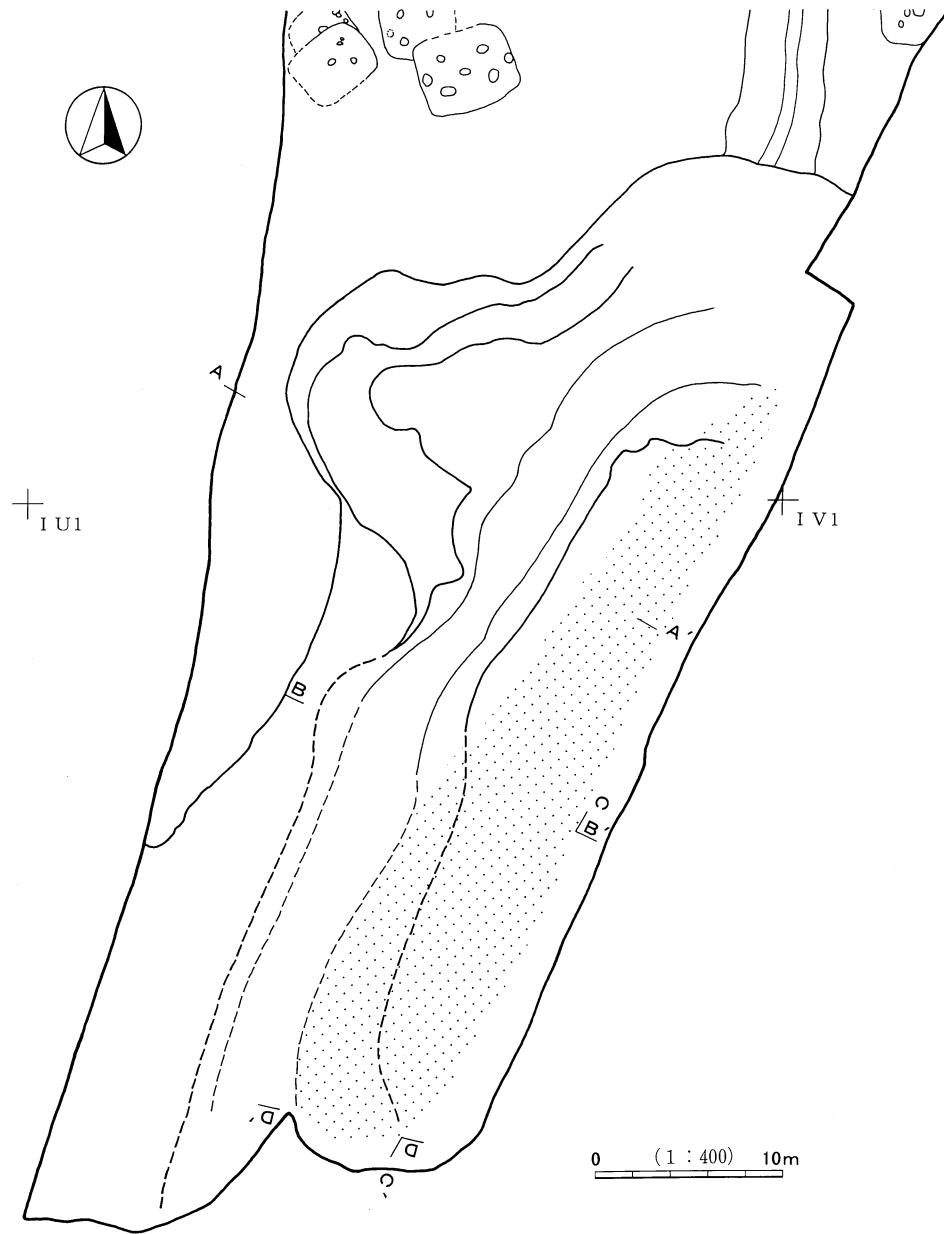


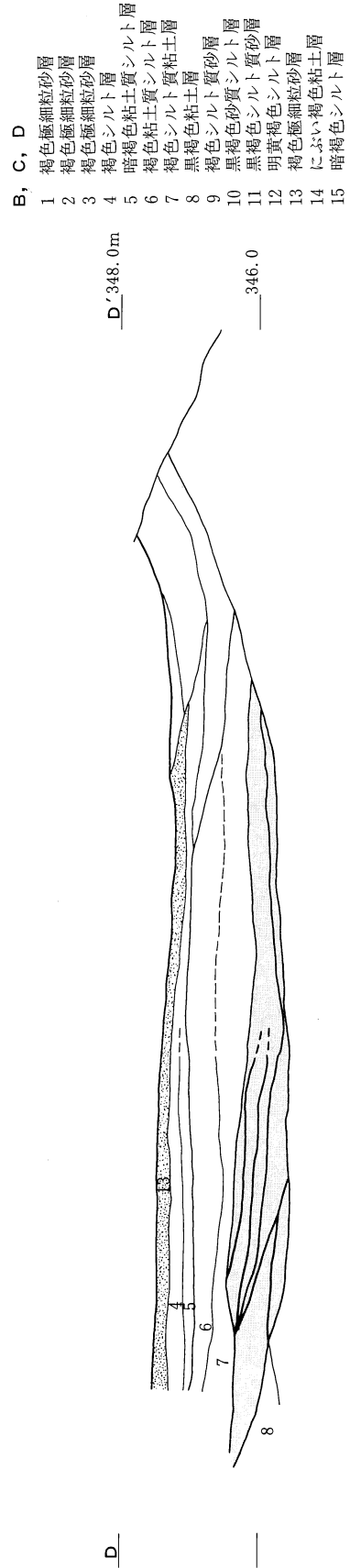
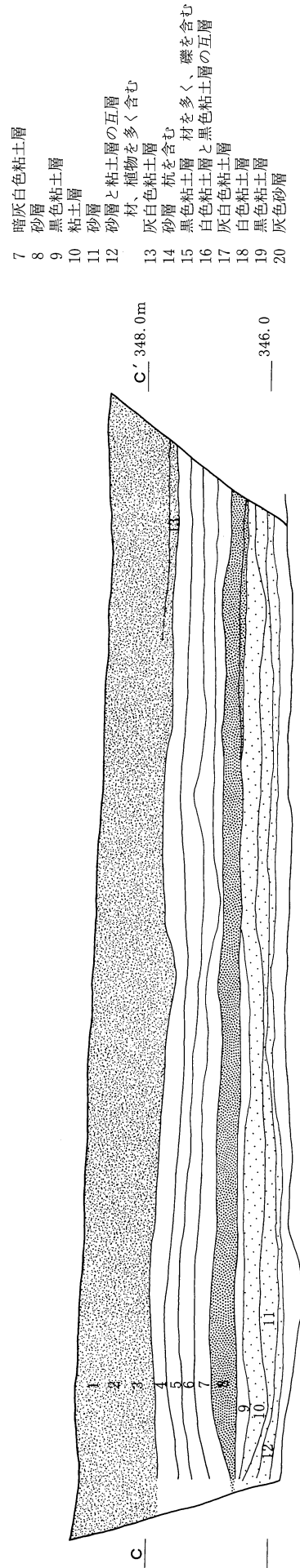
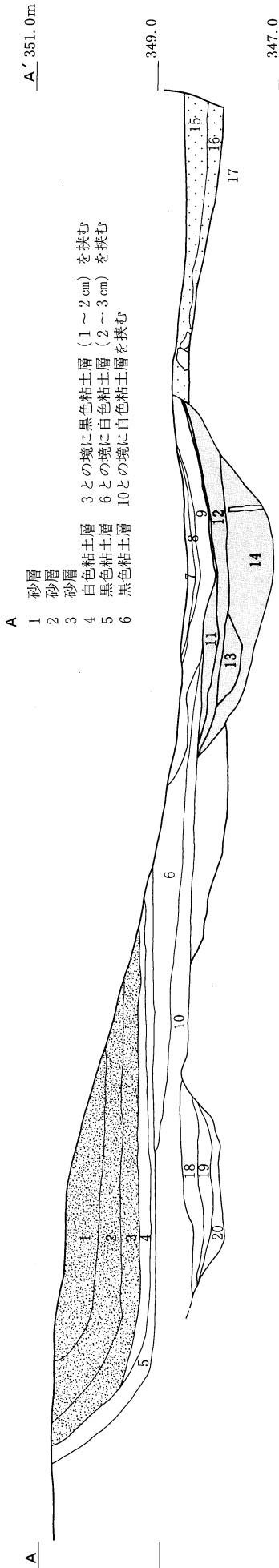
墓域概念图

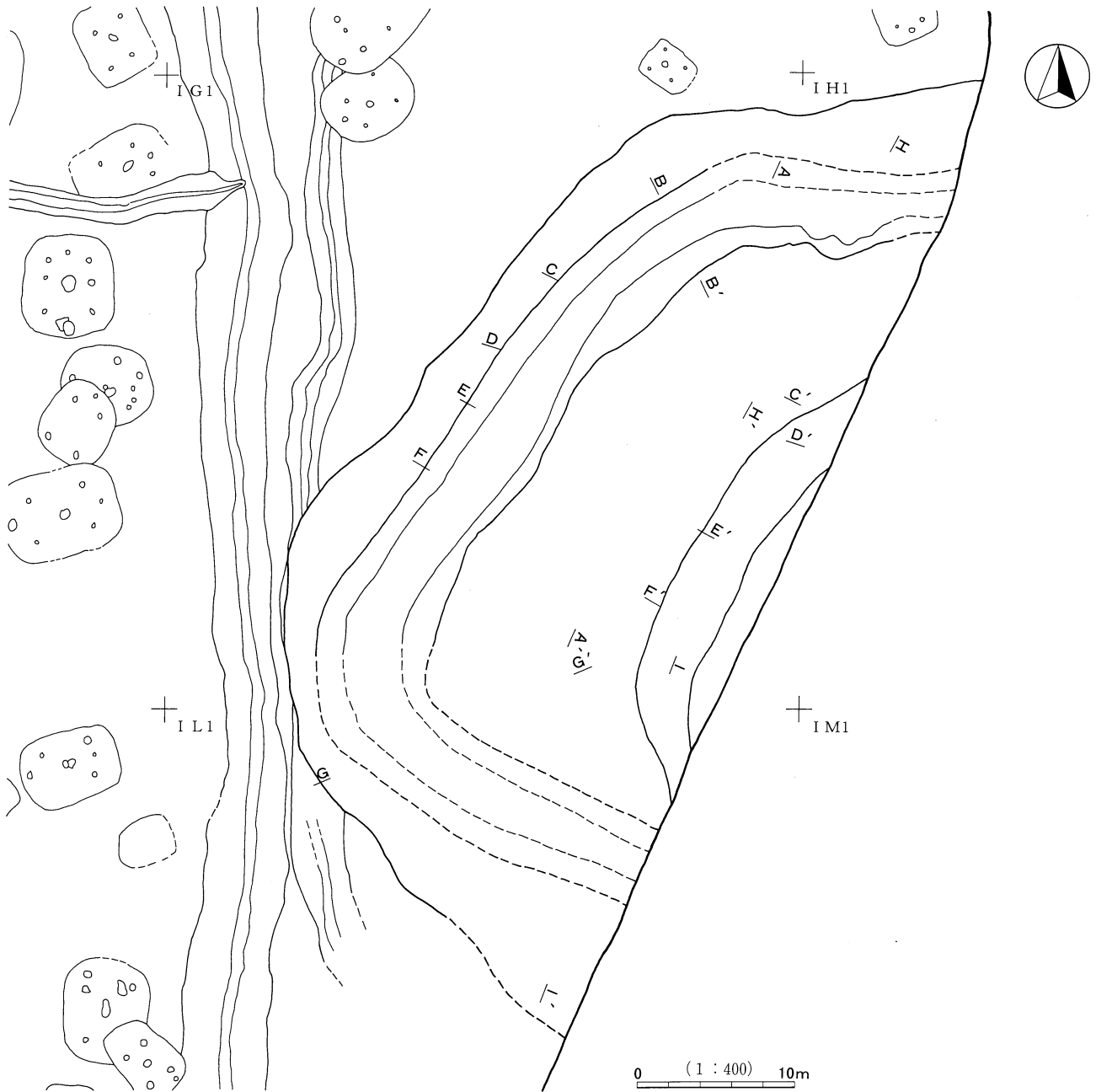




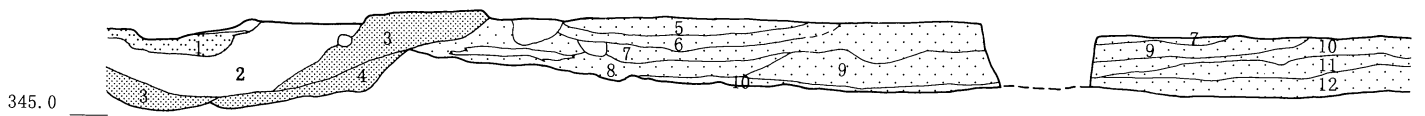








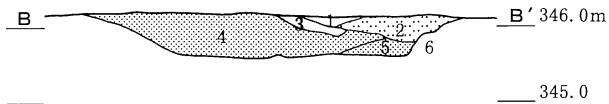
347.0m A



A

- |  |  |
|--|--|
| <p>1 黄褐色砂層 酸化鉄を含む</p> <p>2 黒褐色シルト層 木片をわずかに含む</p> <p>3 暗褐色砂質シルト層 木片をわずかに、酸化鉄を含む</p> <p>4 黒褐色砂質シルト層 灰色砂層、木片をラミナにもつ 酸化鉄、遺物を含む</p> | <p>5 青灰色粘土層 グライ化して白色粘土層の部分もある 材、種実を含む 遺物出土なし</p> <p>6 暗褐色シルト層 白色粘土層、ビート層をラミナにもつ 遺物ほとんどなし</p> <p>7 灰褐色砂層 ビート層をラミナにもつ 遺物ほとんどなし</p> |
|--|--|

0 (1:100) 5m



B

- 1 灰褐色砂層 暗褐色シルト層をラミナにもつ 酸化鉄含む 遺物ほとんどなし
- 2 青灰色砂層 暗褐色粘土層をラミナにもつ 木片を多く含む
- 3 黒褐色シルト質粘土層 木片、酸化鉄を含む 遺物ほとんどなし
- 4 暗褐色粘土層シルト層 灰褐～青灰色砂層をラミナにもつ 木片、遺物は砂層中から出土
- 5 青灰色砂質シルト層 暗褐色粘土層をラミナにもつ 木片を多く含む
- 6 黒褐色粘土質シルト層 灰褐～青灰色砂質シルト層をラミナにもつ 遺物、木片はラミナ中に多く含まれる

C

C' 347.0m

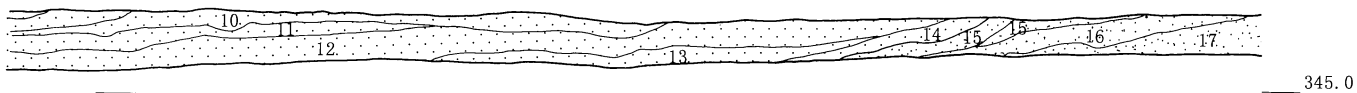


C

- 1 灰褐色粘土質シルト層 酸化鉄を多く含む 植物繊維?を含む 遺物なし
- 2 暗褐色シルト層 青灰～灰褐色砂質シルト層をラミナにもつ 植物繊維? 木片を含む 遺物をわずかに含む
- 3 灰褐色粗粒砂層 酸化鉄、遺物、木片を含む
- 4 黒褐色シルト質粘土層 灰褐～青灰色砂質シルト層をラミナにもつ 木片を多く、遺物をわずかに含む
- 5 黒褐色シルト質粘土層 4より色調暗い
- 6 暗褐色砂質シルト層 暗褐色粘土層をラミナにもつ 木片を多く、酸化鉄を含む 下部に遺物を多く含む
- 7 暗褐色粘土質シルト層 木片を含む層と灰褐色砂質シルト層をラミナにもつ 遺物ほとんどない
- 8 青灰色粘土層 木片を含む 遺物ほとんどない

0 (1:100) 5m

A' 347.0m

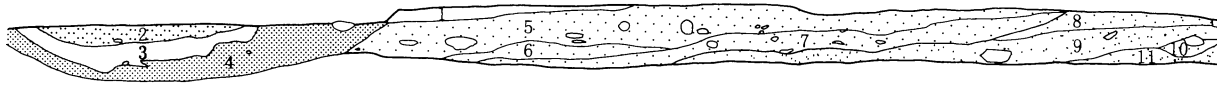


- |   |  |
|---|--|
| 8 灰褐色砂層シルト層 砂層、ピート層、粘土層をラミナにもつ 遺物ほとんどなし | 14 黄褐色砂層 木片をわずかに含む                         |
| 9 灰褐色シルト層 灰褐色砂層をラミナにもつ                  | 15 黒褐色粘土質シルト層 酸化鉄、木片を含む 遺物ほとんどなし           |
| 10 灰褐色砂質シルト層 ピート層、暗褐色粘土層をラミナにもつ 遺物少ない   | 16 灰褐色砂質シルト層 黒褐色シルト層をラミナにもつ 木片を含む 遺物ほとんどなし |
| 11 灰褐色砂層 ピート層、暗褐色粘土質シルト層をラミナにもつ 遺物少ない   | 17 黒褐色シルト層 酸化鉄を含む 木片、材を多く含む                |
| 12 灰褐色砂層 酸化鉄、木片をわずかに含む                  | 18 灰褐色シルト層 木片、材を多く含む                       |
| 13 暗褐色シルト層 砂層、ピート層をラミナにもつ 酸化鉄を含む        | 19 灰白色粘土層                                  |
|   | 20 暗褐色シルト層 木片を多く含む                         |

347.0m E

E'

345.0



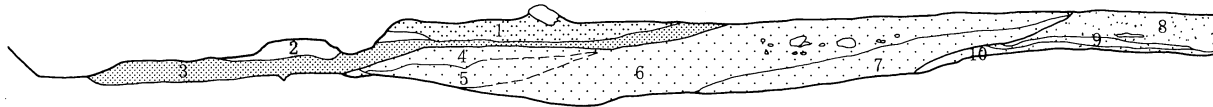
E

- |  |   |
|--|---|
| <p>1 黒褐色砂混じりシルト層 炭化物、酸化鉄、木片をわずかに含む<br/>遺物ほとんどなし</p> <p>2 暗褐色砂質シルト層 炭化物、木片を多く含む 遺物を含む</p> <p>3 黒褐色シルト質粘土層 灰褐色砂質シルト層をラミナにもつ<br/>木片を多く含む 遺物ほとんどなし</p> <p>4 灰褐色砂質シルト層 暗褐色シルト質粘土層をラミナにもつ 木片を含む<br/>下部に遺物を多く含む</p> <p>5 暗褐色粘土質シルト層 暗褐色粘土層と灰褐色砂質シルト層をラミナにもつ<br/>木片を多く含む 遺物をわずかに含む</p> | <p>6 灰褐色粘土 木片を含む 遺物ほとんどなし</p> <p>7 灰褐色砂質シルト層 灰白色粘土層をラミナにもつ 木片を含む<br/>遺物少ない</p> <p>8 暗褐色シルト層 灰褐～黄褐色砂層をラミナにもつ 木片を含む<br/>遺物ほとんどなし</p> <p>9 暗褐色シルト層 灰褐色砂層、ピート層、灰白色粘土層をラミナにもつ<br/>8より砂層の割合高い 木片を含む 遺物ほとんどなし</p> <p>10 灰褐色粘土層 木片を含む 遺物なし</p> <p>11 灰褐色砂層 木片を含む 遺物なし</p> |
|--|---|

347.0m F

F'

345.0



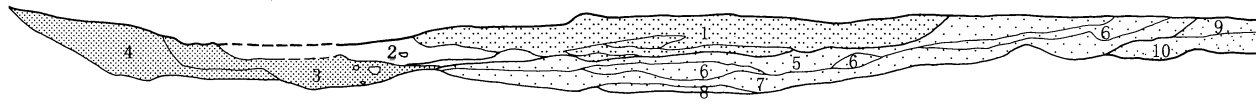
F

- |  |
|--|
| <p>1 暗褐色砂質シルト層 青褐～黄灰色砂層をラミナにもつ 炭化物、酸化鉄を含む 遺物ほとんどなし</p> <p>2 暗褐色シルト質粘土層 青褐～黄灰色砂層をラミナにもつ木片、炭化物を多く含む</p> <p>3 暗褐色砂質シルト層 下部は青灰～黄灰～灰褐色(厚さ数～10cm)で土器、石器を多く含む 木片を全体に含む</p> <p>4 暗褐色シルト層 灰褐色砂層をラミナにもつ 木片を多く含む</p> <p>5 灰白色粘土層 木片、材を含む 遺物ほとんどなし</p> <p>6 暗褐色シルト層 灰褐色砂層、ピート層をラミナにもつ 木片を多く含む 遺物ほとんどなし</p> <p>7 暗褐色シルト層 6と同じだが、灰褐色砂層の割合が多い</p> <p>8 黄褐色砂層 ラミナあり 酸化鉄を含む</p> <p>9 黒褐色シルト層 木片を含む</p> <p>10 青灰色砂層 木片を含む 遺物なし</p> |
|--|

347.0m G

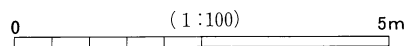
G'

345.0

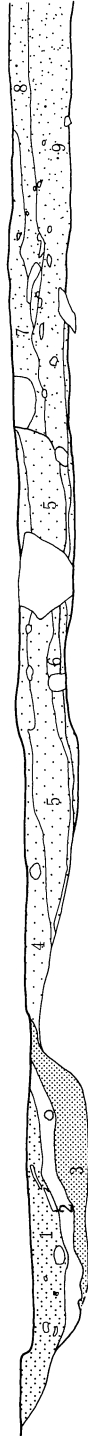


G

- |   |
|---|
| <p>1 暗褐色砂層 ラミナあり 木片、遺物を含む</p> <p>2 灰褐色シルト質粘土層 木片を多く含む 青灰色砂層をラミナにもつ</p> <p>3 暗褐色砂質シルト層 ピート層をラミナにもつ 遺物を含む</p> <p>4 黒褐色シルト層 遺物を多く含む</p> <p>5 暗褐色シルト層 灰褐色砂粒、木片を多く含む 遺物含む</p> <p>6 灰褐色砂層 木片をわずかに含む 遺物少ない</p> <p>7 黄褐色砂層 木片を含む 遺物少ない</p> <p>8 灰褐色粗粒砂層 木片を含む</p> <p>9 青灰色粗粒砂層 木片を多く含む</p> <p>10 暗褐色シルト質粘土層</p> |
|---|



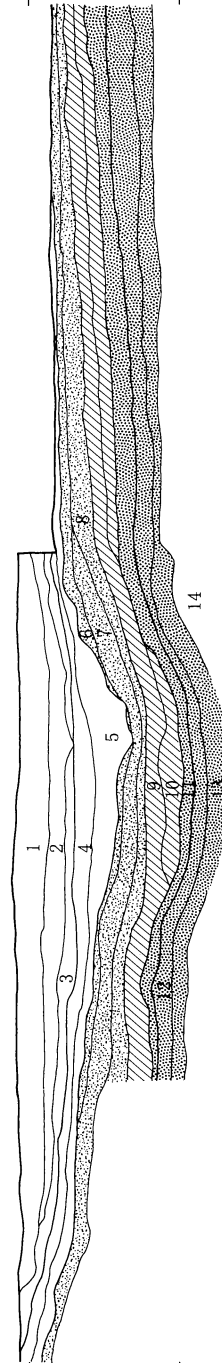
D' 347.0m



345.0

- D
- 1 暗褐色砂層 炭化物、木片を多く含む 遺物を含む
  - 2 黒褐色シルト質粘土 炭化物をラミナにもつ 木片を多く含む
  - 3 灰褐色砂質シルト層 遺物ほとんどなし
  - 4 黒褐色粘土質シルト層 暗褐色シルト層をラミナにもつ 木片を含む 下部に遺物を多く含む 植物繊維を多く含む 遺物少ない
  - 5 灰白色粘土層 木片を含む 遺物ほとんどなし
  - 6 暗褐色粘土質シルト層 木片を含む 遺物少ない
  - 7 灰褐色砂層 一部酸化が進み赤褐色を呈する ピート層をラミナにもつ
  - 8 黄褐色砂層 遺物ほとんどない
  - 9 灰褐色砂層 遺物ほとんどない

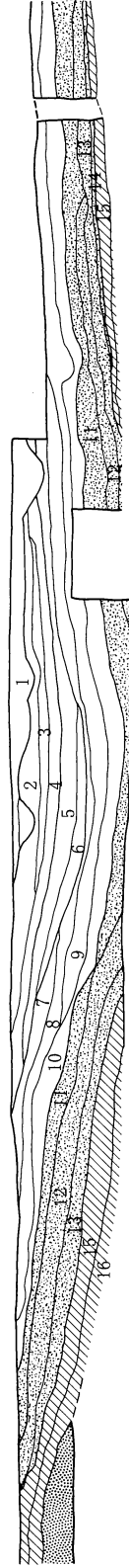
H' 349.0m



347.0

- H
- 1 褐色砂質シルト層 炭化物をわずかに含む
  - 2 暗褐色シルト層 炭化物をわずかに含む
  - 3 褐色シルト層 炭化物をわずかに含む
  - 4 暗褐色シルト層 炭化物をわずかに含む
  - 5 暗褐色シルト層 炭化物、焼土を含む
  - 6 黄褐色砂質シルト層 炭化物、焼土、酸化鉄をわずかに含む
  - 7 黄褐色砂質シルト層 炭化物、焼土をわずかに含む
  - 8 黄褐色砂質シルト層 酸化鉄を多く含む
  - 9 黄褐色シルト層 酸化鉄を多く含む
  - 10 赤褐色シルト層 9の酸化が著しく赤褐色を呈する
  - 11 灰褐色粘土質シルト層 酸化鉄を多く含む
  - 12 黄褐色シルト層 酸化鉄、焼土、炭化物を含む
  - 13 灰褐色シルト層
  - 14 灰褐色粘土質シルト層

I' 349.0m

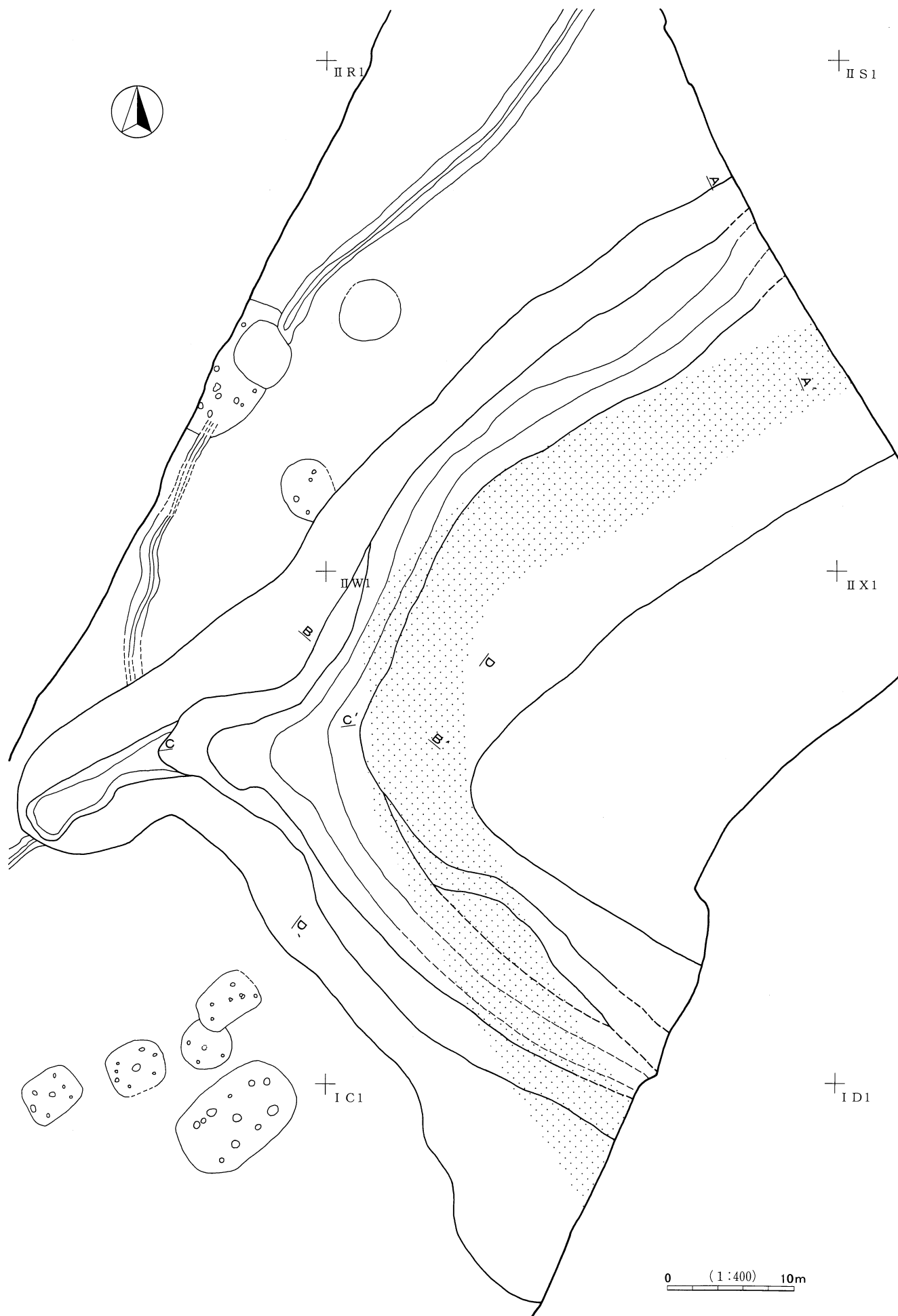


347.0

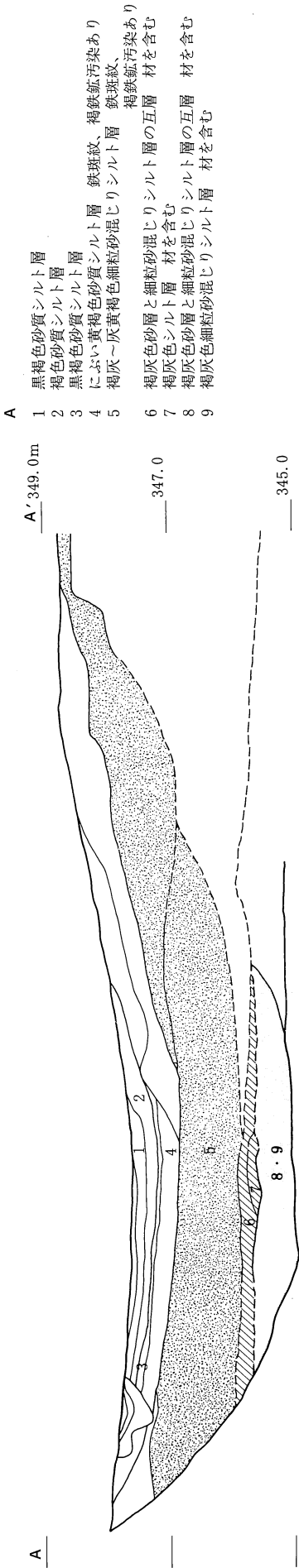
0 (1:100) 5m

- I
- 1 暗黄褐色土
  - 2 暗褐色土
  - 3 褐色土 (黄色味がかる)
  - 4 黒褐色土
  - 5 褐色シルト層
  - 6 黒褐色シルト層
  - 7 暗黄褐色シルト層
  - 8 暗黄褐色シルト層
  - 9 褐色シルト層
  - 10 暗黄褐色細粒砂質シルト層 酸化鉄、遺物を含む
  - 11 黄褐色砂質シルト層 酸化鉄を含む
  - 12 黄褐色砂質シルト層 11よりしまりがやや弱い
  - 13 暗黄褐色細粒砂質シルト層 酸化鉄を含む
  - 14 明黄褐色シルト層 白色味をおびる 酸化鉄を含む
  - 15 暗黄褐色シルト層 I3より色調暗い 酸化鉄を含む
  - 16 暗黄褐色シルト層 I5より色調暗い

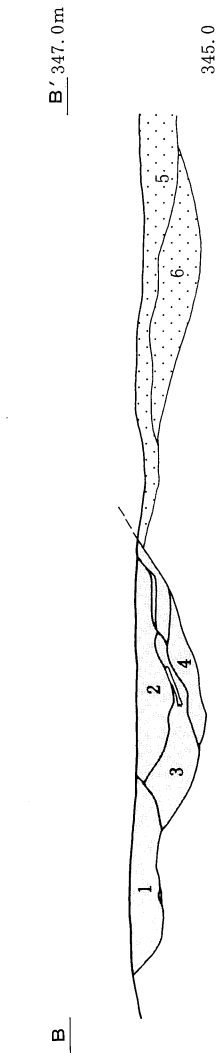
图版333 SD101(1)



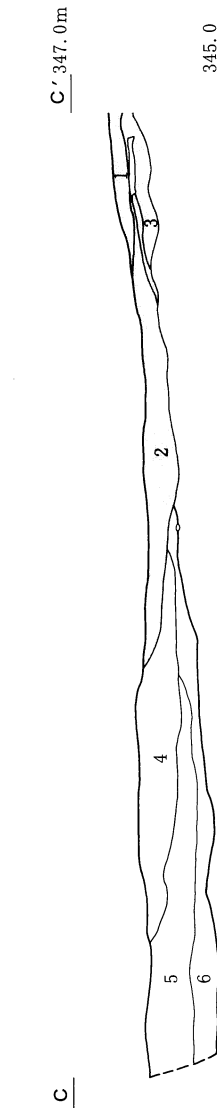




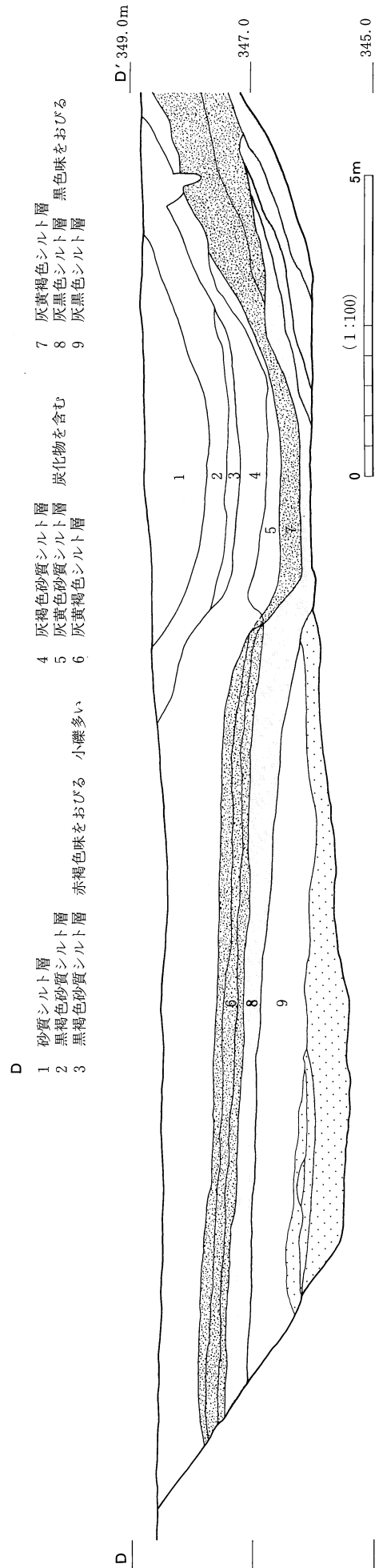
- A**
- 1 黒褐色砂質シルト層
  - 2 褐色砂質シルト層
  - 3 黒褐色砂質シルト層
  - 4 にぶい黄褐色砂質シルト層 鉄斑紋、褐鉄鉱汚染あり
  - 5 褐灰～灰黄褐色細粒砂混じりシルト層 鉄斑紋、褐鉄鉱汚染あり
  - 6 褐灰色砂層と細粒砂混じりシルト層の五層 材を含む
  - 7 褐灰色シルト層 材を含む
  - 8 褐灰色砂層と細粒砂混じりシルト層の五層 材を含む
  - 9 褐灰色細粒砂混じりシルト層 材を含む



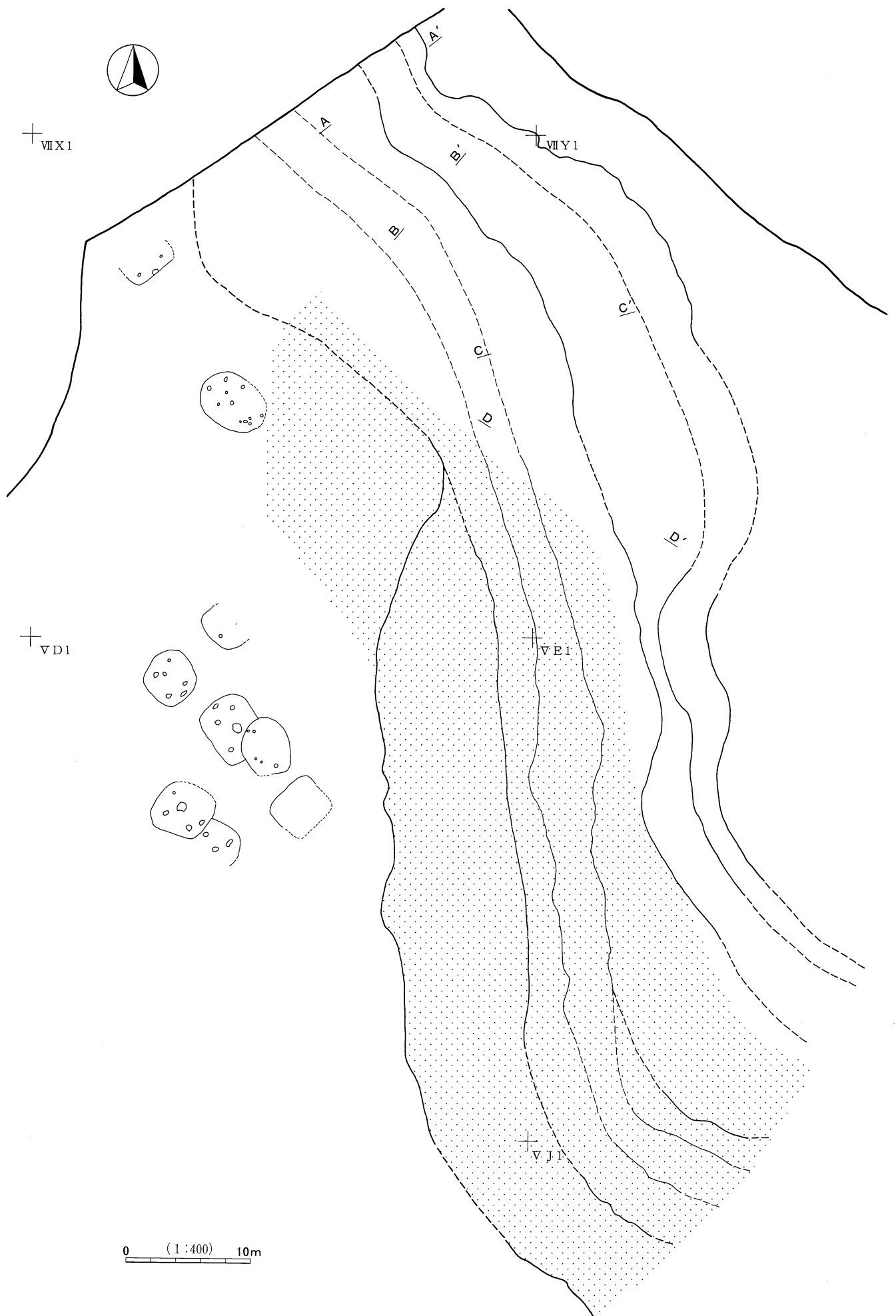
- B**
- 1 黄褐色砂層 植物、樹皮などを多く含む
  - 2 黒色粘土層 しまりよい
  - 3 黒色シルト質砂層 材を含む
  - 4 黒色粘土質シルト層
  - 5 灰褐色粘土層 樹皮、材を含む
  - 6 灰褐色シルト層

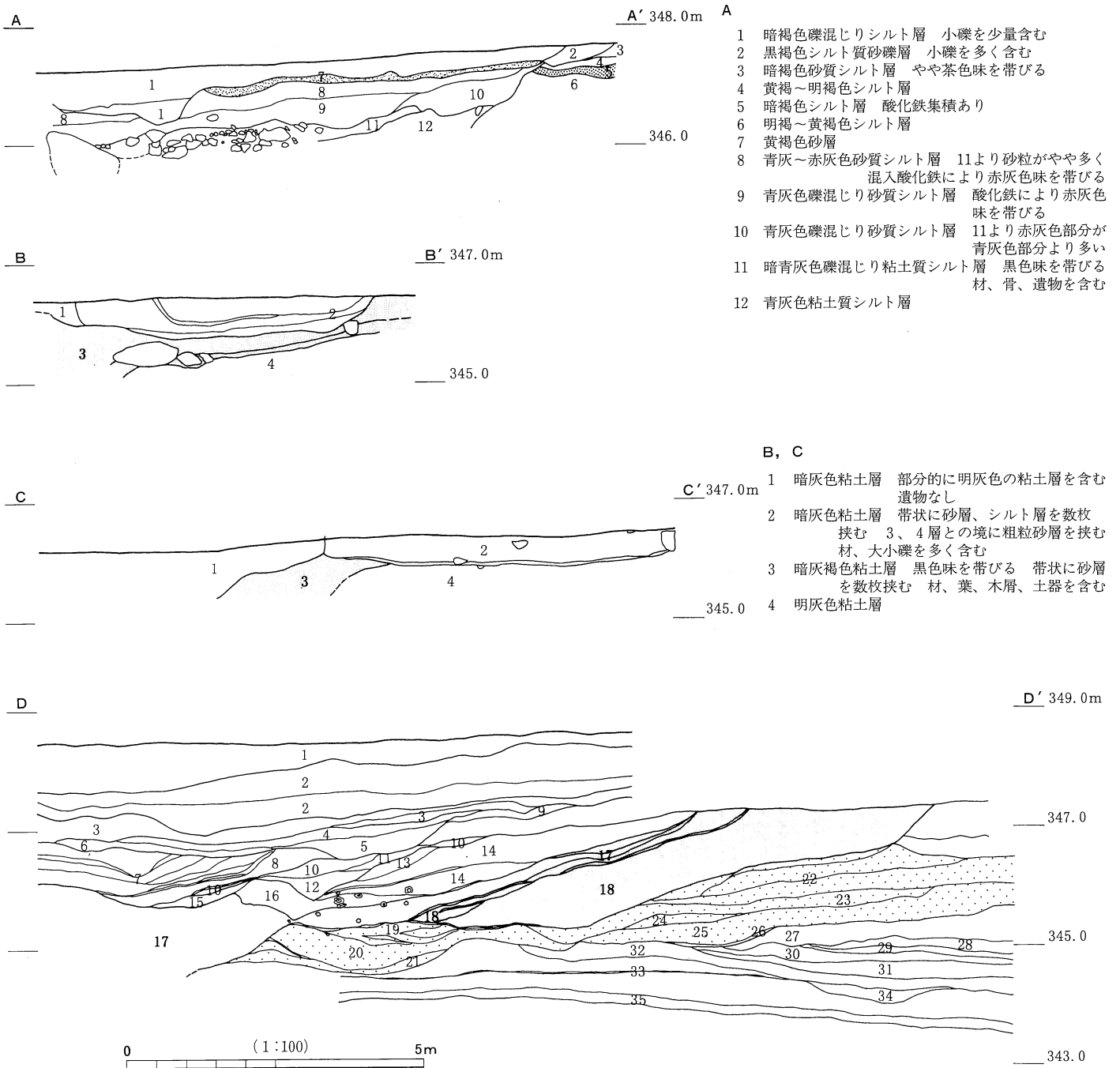


- C**
- 1 黄褐色砂層
  - 2 黒褐色シルト層
  - 3 灰褐色シルト層
  - 4 黒灰褐色砂層
  - 5 黒褐色シルト層
  - 6 黒褐色シルト質砂層 遺物多く含む



- D**
- 1 砂質シルト層
  - 2 黒褐色砂質シルト層
  - 3 黒褐色砂質シルト層 赤褐色味をおびる
  - 4 灰褐色砂質シルト層 炭化物を含む
  - 5 灰黄色砂質シルト層
  - 6 灰黄褐色シルト層
  - 7 灰黄褐色シルト層
  - 8 灰黒色シルト層 黒色味をおびる
  - 9 灰黒色シルト層



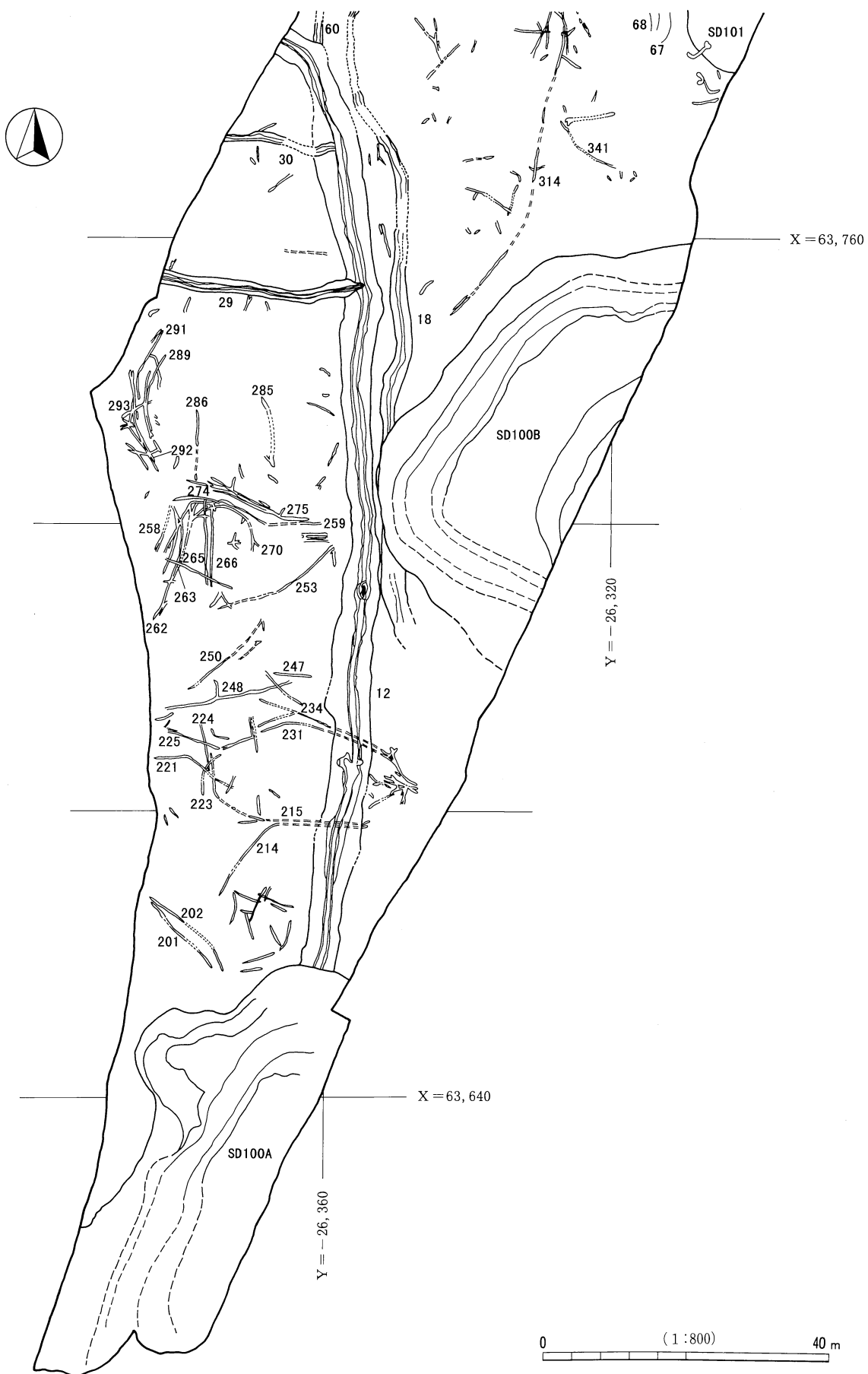


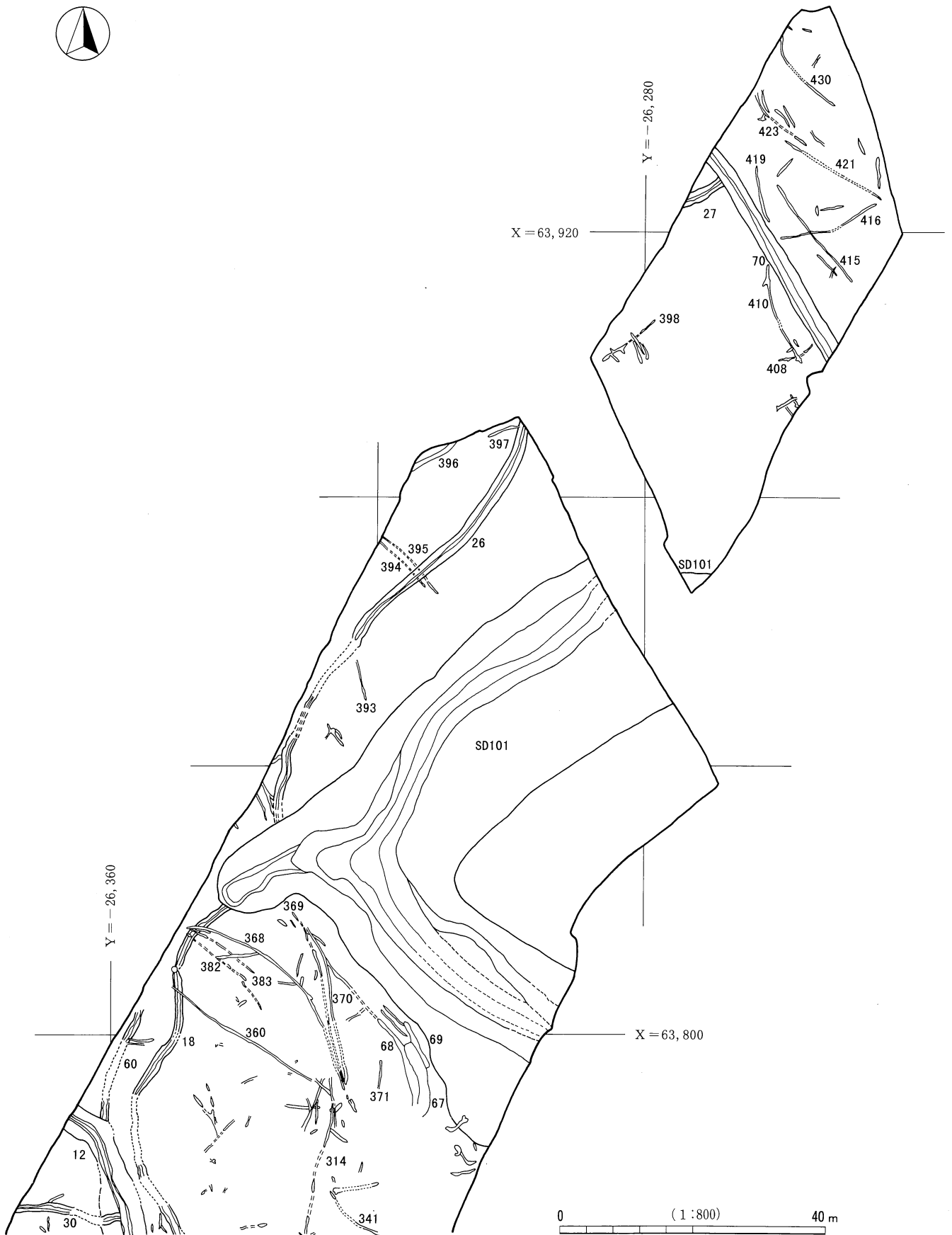
- A**
- 1 暗褐色礫混じりシルト層 小礫を少量含む
  - 2 黒褐色シルト質砂礫層 小礫を多く含む
  - 3 暗褐色砂質シルト層 やや茶色味を帯びる
  - 4 黄褐～明褐色シルト層
  - 5 暗褐色シルト層 酸化鉄集積あり
  - 6 明褐～黄褐色シルト層
  - 7 黄褐色砂層
  - 8 青灰～赤灰色砂質シルト層 11より砂粒がやや多く混入酸化鉄により赤灰色味を帯びる
  - 9 青灰色礫混じり砂質シルト層 酸化鉄により赤灰色味を帯びる
  - 10 青灰色礫混じり砂質シルト層 11より赤灰色部分が青灰色部分より多い
  - 11 暗青灰色礫混じり粘土質シルト層 黒色味を帯びる材、骨、遺物を含む
  - 12 青灰色粘土質シルト層

- B, C**
- 1 暗灰色粘土層 部分的に明灰色の粘土層を含む 遺物なし
  - 2 暗灰色粘土層 帯状に砂層、シルト層を数枚挟む 3、4層との境に粗粒砂層を挟む 材、大小礫を多く含む
  - 3 暗灰褐色粘土層 黒色味を帯びる 帯状に砂層を数枚挟む 材、葉、木屑、土器を含む
  - 4 明灰色粘土層

- D**
- 1 褐色砂質シルト層
  - 2 茶褐色砂混じりシルト層
  - 3 灰褐色砂質シルト層 酸化鉄集積のため赤褐色味を帯びる
  - 4 灰色シルト質砂層
  - 5 灰黒色砂質シルト層 4層よりやや砂質
  - 6 灰色砂混じり粘土層 ピート層?
  - 7 灰色砂層 褐～黒色粘土層により細分される
  - 8 灰色シルト層 上面に砂の薄層あり
  - 9 灰色砂混じり粘土層 ピート層?
  - 10 黒色中粒～細粒砂層
  - 11 細礫混じり粗～極粗粒砂層 木片を少量含む
  - 12 灰黒色シルト層
  - 13 灰黒砂質シルト層 灰色砂層を主とし、木片、ピート?により構成される ヤナ上部
  - 14 灰色砂層 炭化木材の層(厚さ約2cm)を挟む 木片を微量混入する
  - 15 黒灰色粗粒砂層
  - 16 黒灰色砂礫層 粗粒砂層と凝灰岩質細礫～極粗粒砂層の互層 ヤナ中心部
  - 17 灰色粘土層 凝灰岩質の砂粒を多量に含む層(厚さ約5cm以内)を数枚挟む ヤナ下部
  - 18 黒灰色中～細粒砂層 木片を少量含む 炭化材多含層を挟む 上部のほうかやや粗粒
  - 19 灰色粗粒砂層 小さな木片を多く含む
  - 20 黒色粘土層 小さな木片を含む 19との間に炭化物及び小礫を含む層を挟む
  - 21 黒色中～細粒砂層 木片を含む
  - 22 茶褐色砂混じり粘土層 黒色粘土層を挟む
  - 23 黒褐色砂層 多量の炭化木片をラミナにもつ
  - 24 灰色粘土層 炭化物を混入するラミナをもつ
  - 25 茶褐色砂層 木片を含む
  - 26 灰色砂混じり粘土質シルト層
  - 27 灰黄色砂混じりシルト質粘土層
  - 28 暗灰黄色砂混じりシルト質粘土層
  - 29 灰色砂混じりシルト層
  - 30 暗灰黄色砂混じりシルト層
  - 31 黄灰色砂混じり粘土質シルト層
  - 32 赤黒褐色砂層 炭化物も部分的に、酸化鉄を多量に含む
  - 33 青色粘土層 上面に遺物集中あり
  - 34 赤黒褐色砂層
  - 35 灰オリブ色砂混じりシルト層

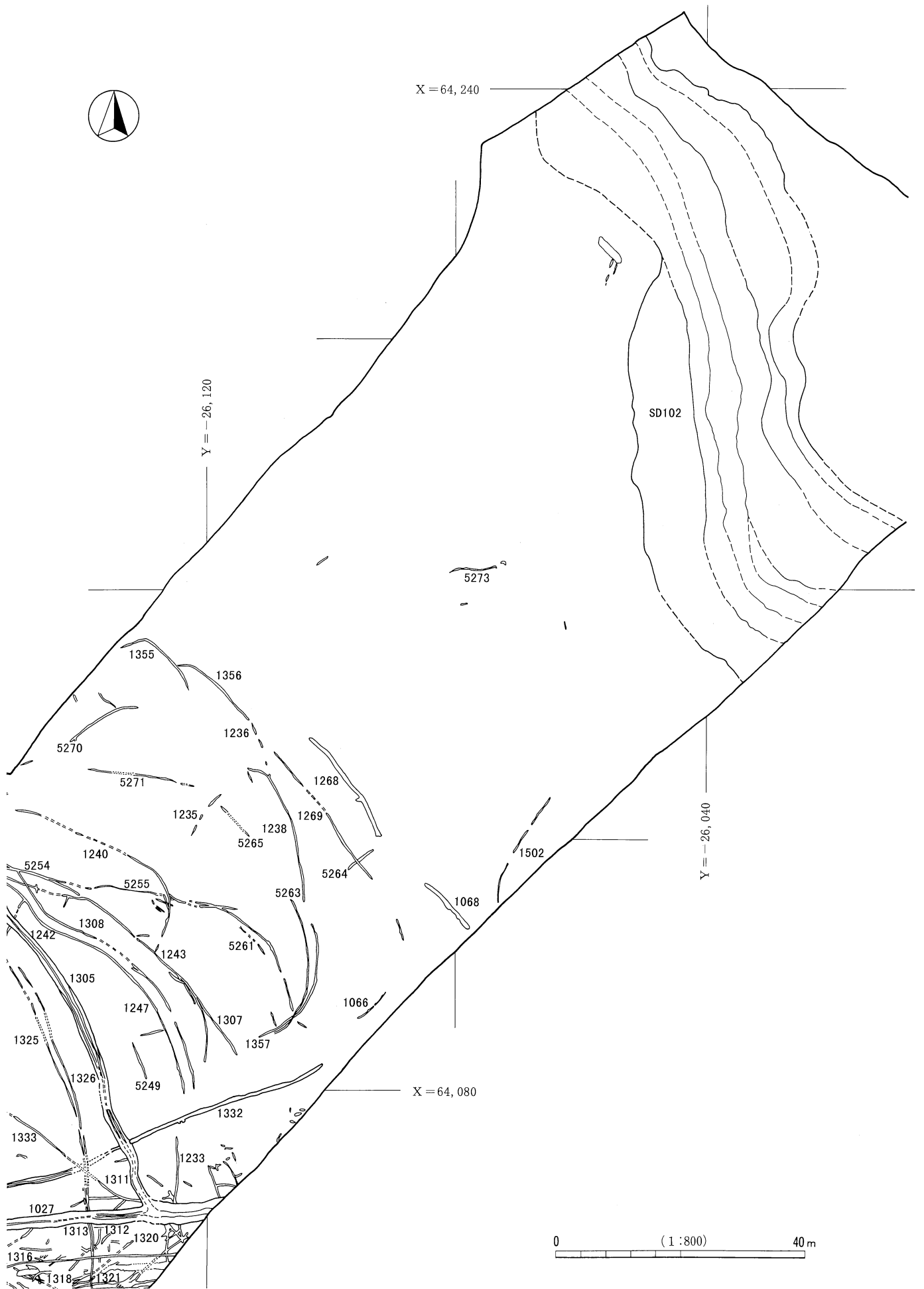
図版337 環濠・溝址分布(1)

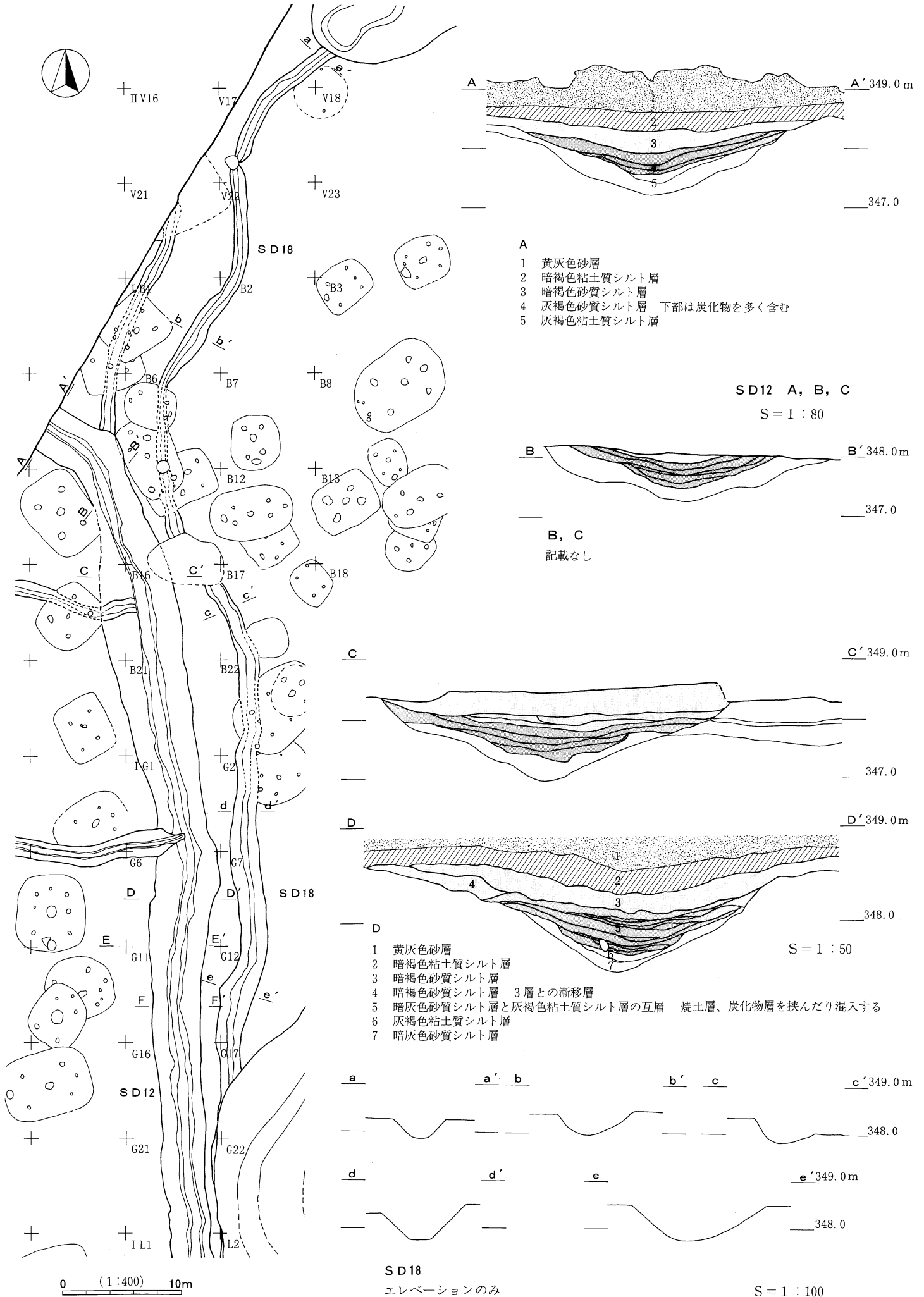




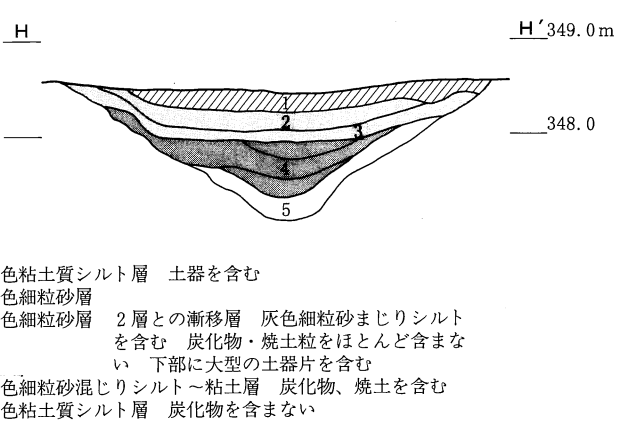
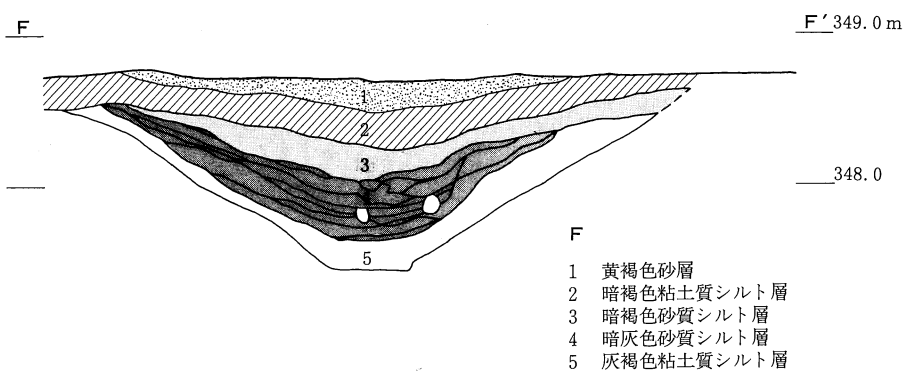
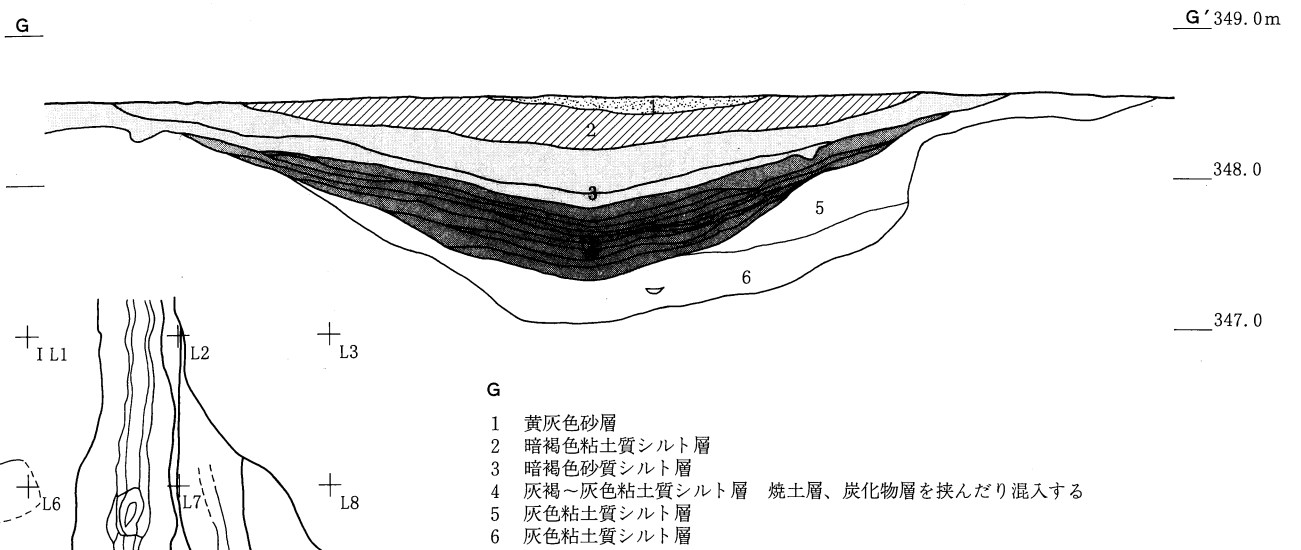
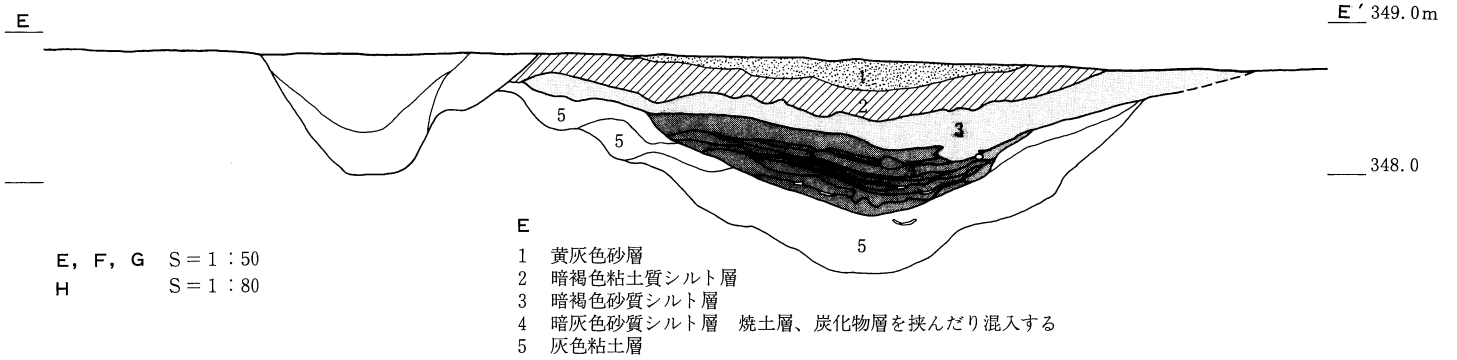
图版339 環濠・溝址分布(3)



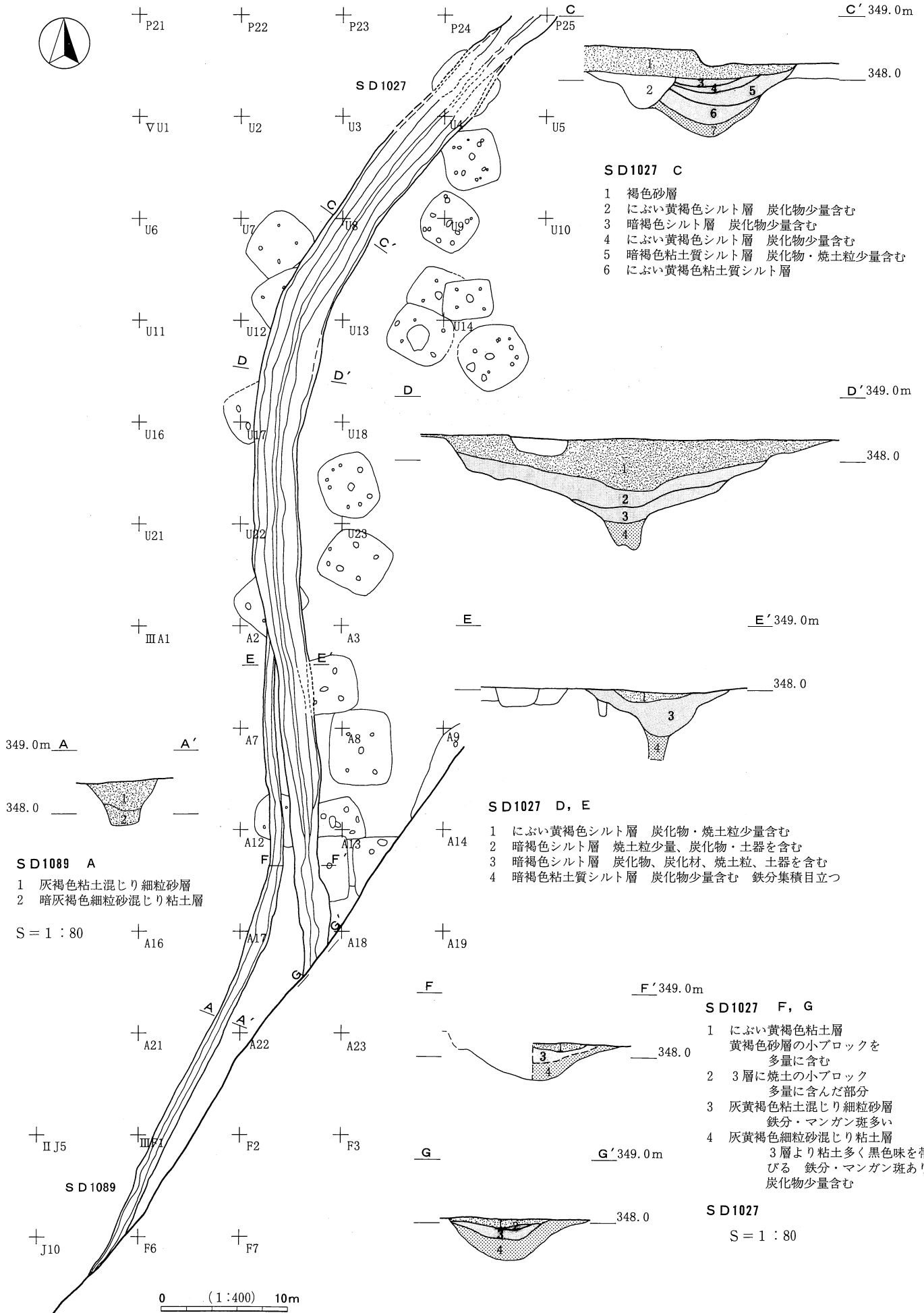








0 (1:400) 10m



**SD1027 C**

- 1 褐色砂層
- 2 におい黄褐色シルト層 炭化物少量含む
- 3 暗褐色シルト層 炭化物少量含む
- 4 におい黄褐色シルト層 炭化物少量含む
- 5 暗褐色粘土質シルト層 炭化物・焼土粒少量含む
- 6 におい黄褐色粘土質シルト層

**SD1027 D, E**

- 1 におい黄褐色シルト層 炭化物・焼土粒少量含む
- 2 暗褐色シルト層 焼土粒少量、炭化物・土器を含む
- 3 暗褐色シルト層 炭化物、炭化材、焼土粒、土器を含む
- 4 暗褐色粘土質シルト層 炭化物少量含む 鉄分集積目立つ

**SD1089 A**

- 1 灰褐色粘土混じり細粒砂層
- 2 暗灰褐色細粒砂混じり粘土層

S = 1 : 80

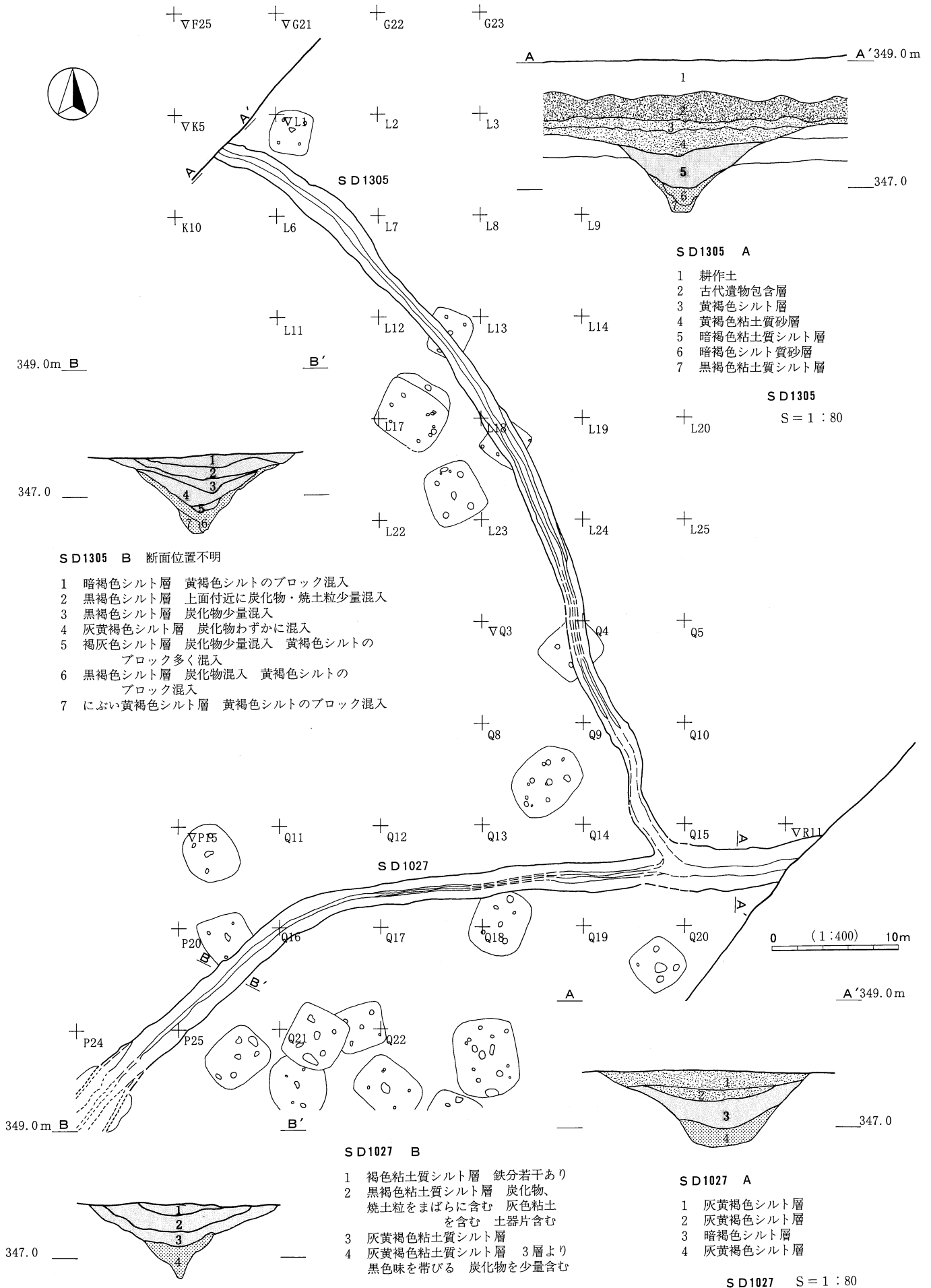
**SD1027 F, G**

- 1 におい黄褐色粘土層 黄褐色砂層の小ブロックを多量に含む
- 2 3層に焼土の小ブロック多量に含んだ部分
- 3 灰黄褐色粘土混じり細粒砂層 鉄分・マンガン斑多い
- 4 灰黄褐色細粒砂混じり粘土層 3層より粘土多く黒色味を帯びる 鉄分・マンガン斑あり 炭化物少量含む

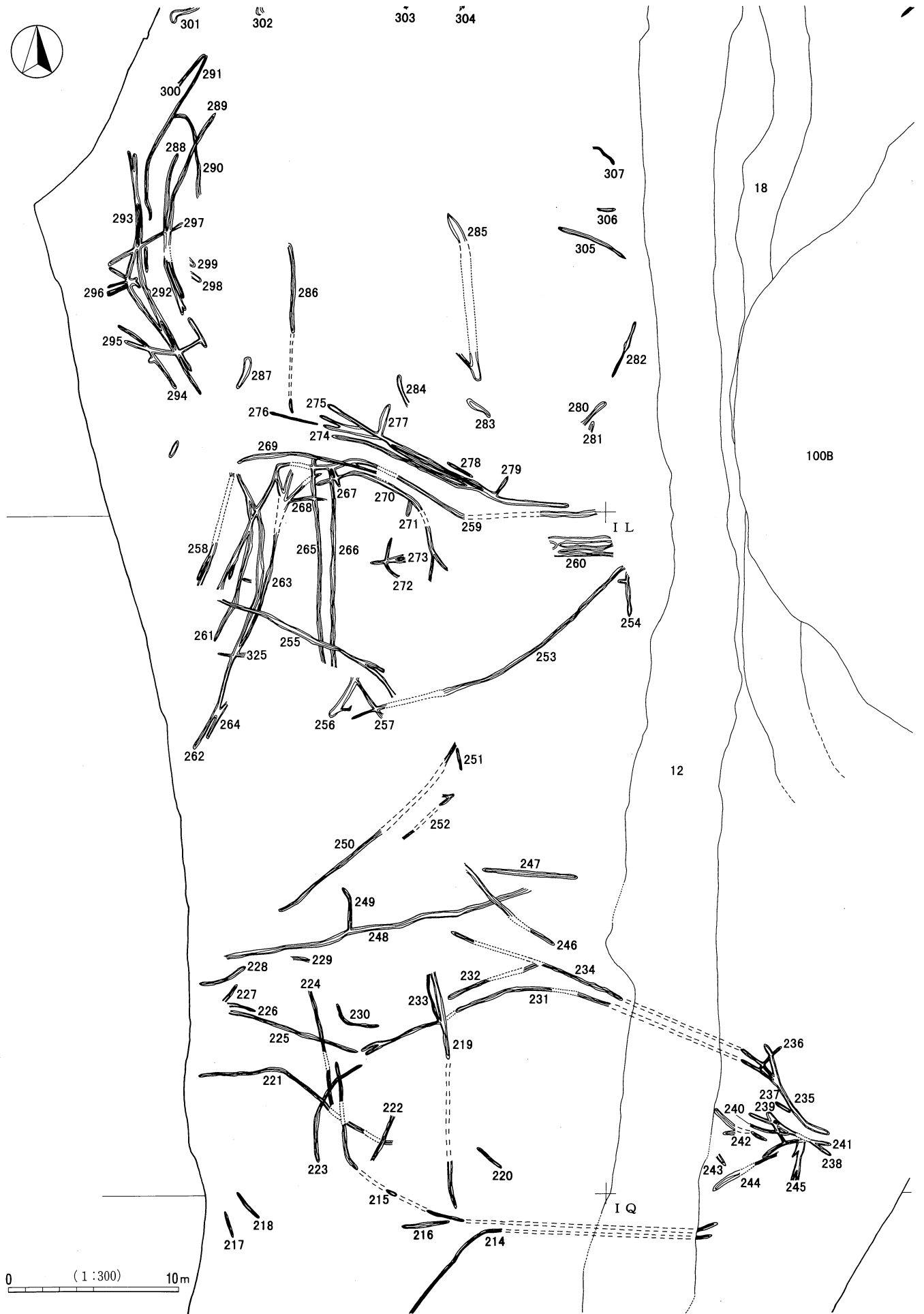
**SD1027**

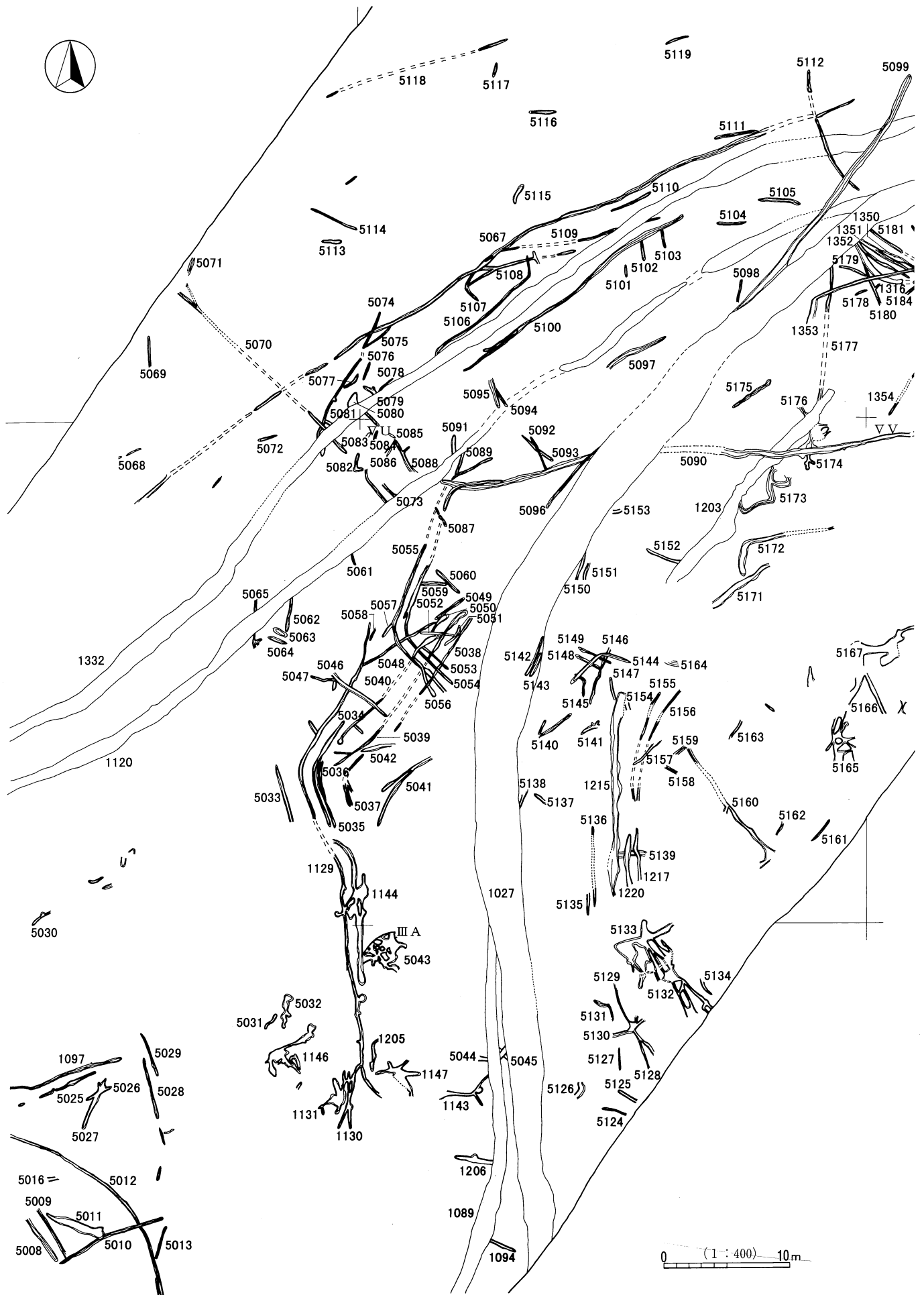
S = 1 : 80

0 (1:400) 10m



图版345 沟址群A







# 写 真 图 版



遺構割付図  
作成スタッフ



整理スタッフ



整理スタッフ




全景  
I B・II Vグリッド  
付近



全景  
IV Y・V Uグリッド  
付近







左 基本層序  
II R グリッド  
右 基本層序  
IV T グリッド



遺跡周辺1965年  
(国土地理院撮影  
CB65-6 X C  
10-1)






全景  
I P, Qグリッド  
付近



全景  
I A, B, F, G  
グリッド付近




左 全景  
IBグリッド  
付近  
右 全景  
ICグリッド  
付近



全景  
IIEグリッド付近





全景  
IVY・VUグリッド  
付近



全景  
VK, L, P, Q  
グリッド付近



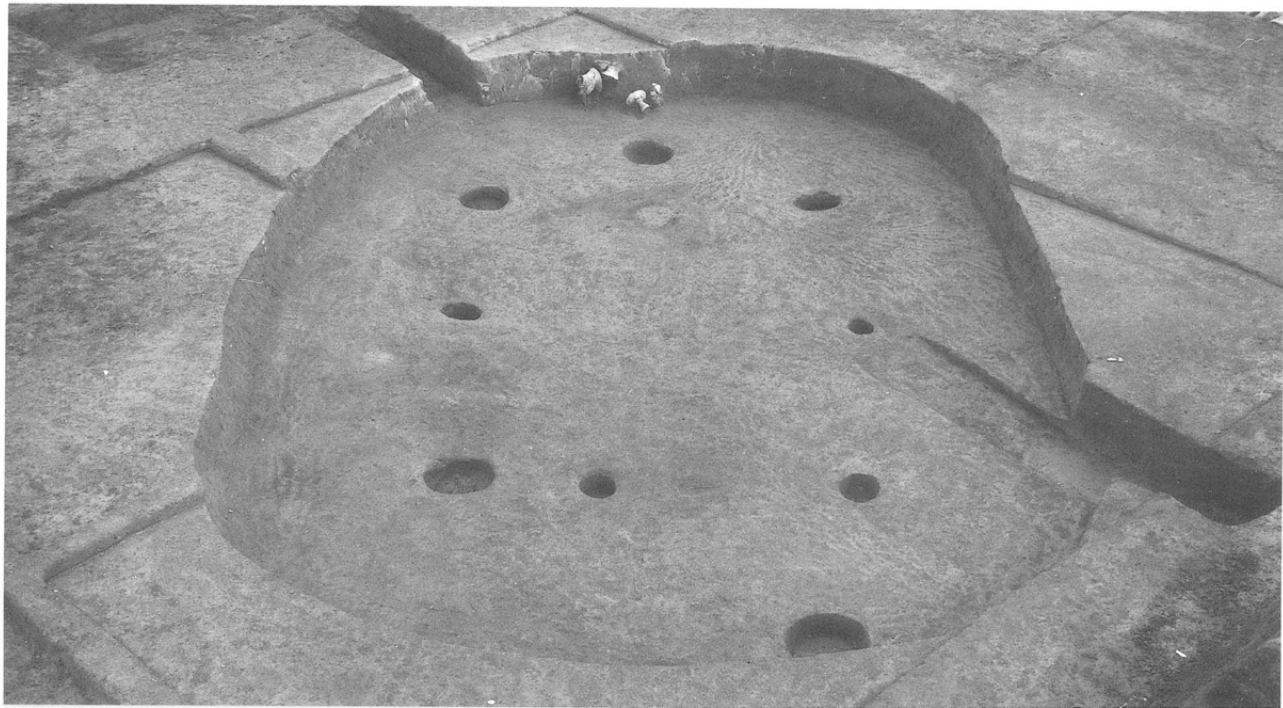
SB214



SB221



SB228





SB245



SB246



SB247




SB260



SB261




SB262





SB263



SB264



SB272



SB273



SB280




SB281





SB287



SB302



SB303




SB313



SB317



SB318

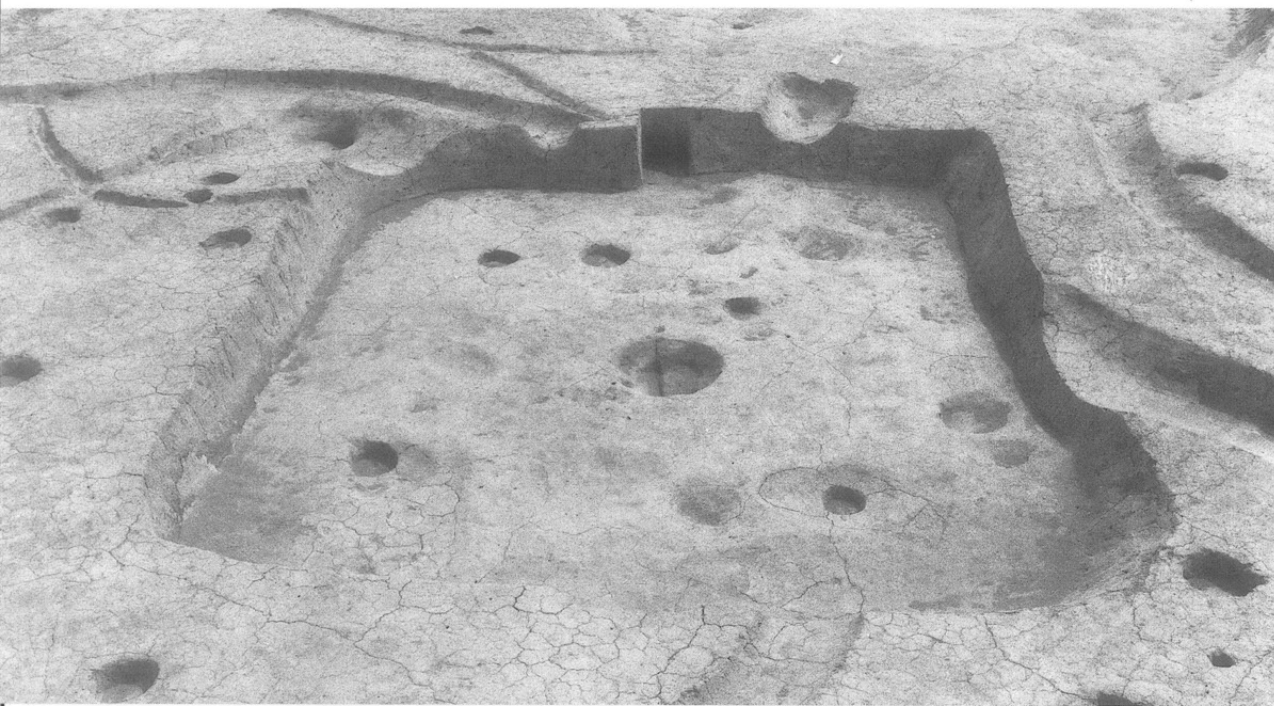




SB320




SB324 · 328



SB330



SB331



SB352



SB353





SB354



SB355



SB358 · 364



SB359



SB362



SB368





SB369



SB373



SB384



SB401



SB402



SB403

