

上信越自動車道
埋蔵文化財発掘調査報告書 5

— 長野市内 その3 —

松 原 遺 跡

弥生・総論 2

弥生中期・遺構図版

1999

日 本 道 路 公 団
長 野 県 教 育 委 員 会
長 野 県 埋 蔵 文 化 財 セ ン タ ー

上信越自動車道
埋蔵文化財発掘調査報告書 5

—— 長野市内 その3 ——

松 原 遺 跡

弥生・総論 2

弥生中期・遺構図版

1999

日本道路公団
長野県教育委員会
長野県埋蔵文化財センター

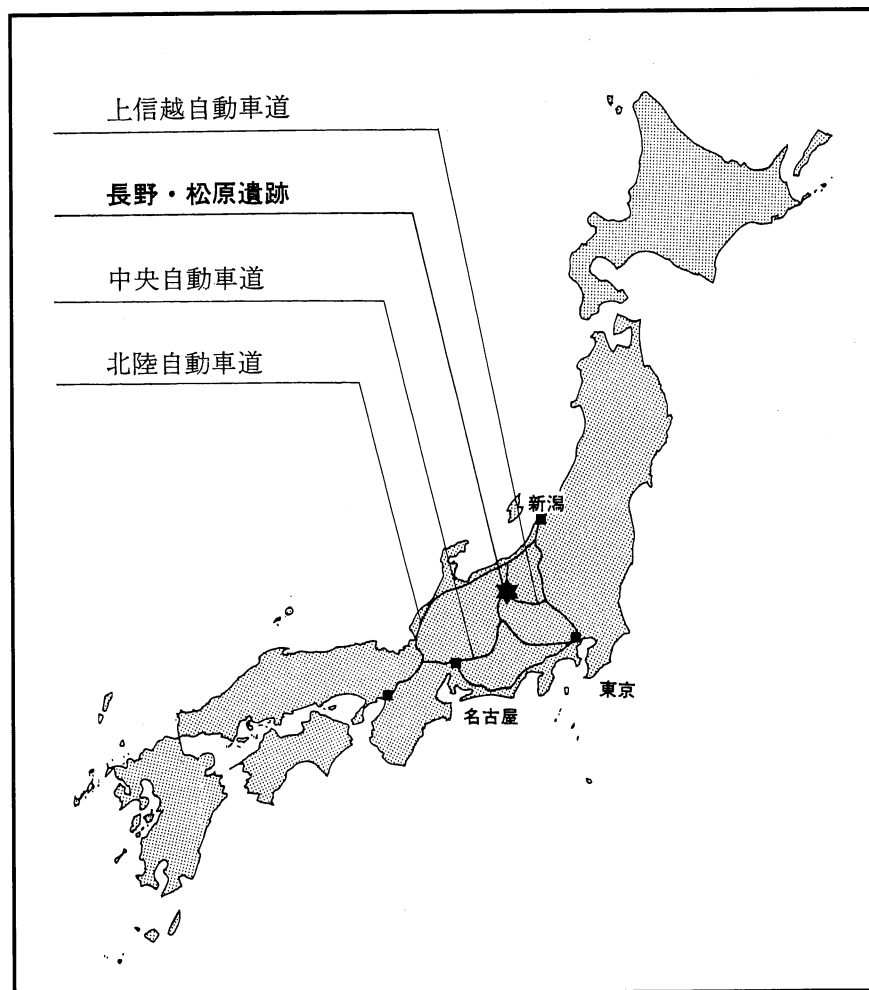
第 II 部

弥生時代中期・遺構図版



『上信越自動車道埋蔵文化財発掘調査報告書 5 長野市内その3 松原一弥生・総論一』

第1分冊	第I部	調査の概要
	第II部	弥生時代中期・遺構 (本文)
第2分冊	第II部	弥生時代中期・遺構 (図版)
第3分冊	第III部	弥生時代中期・土器 (本文)
第4分冊	第IV部	弥生時代中期・土器 (図版)
第5分冊	第V部	弥生時代中期・石器・その他
第6分冊	第VI部	弥生時代後期・古墳時代前期
第7分冊	第VII部	弥生時代・考察・検索
第8分冊	第VIII部	松原遺跡・総論・化学分析



松原遺跡の位置

例 言

1. 本書は長野県長野市松代町に所在する松原遺跡の発掘調査報告書である。
2. 本書は『上信越自動車道埋蔵文化財発掘調査報告書5 長野市内その3 松原遺跡—弥生・総論—』全8分冊のうち第2分冊 弥生時代中期・遺構図版編である。
3. 調査は上信越自動車道建設に伴う事前調査として実施し、日本道路公団より長野県教育委員会を通じた委託事業として、財団法人長野県埋蔵文化財センターおよび財団法人文化振興事業団長野県埋蔵文化財センターが実施した。
4. 調査にあたっては以下の関係機関のご協力を得た。
長野県教育委員会文化財保護課、日本道路公団名古屋建設局、日本道路公団東京第二建設局、長野市教育委員会、JAグリーン長野
5. 発掘調査から本書の刊行に至るまで多くの方々のご指導、ご協力を得た。第1分冊「第I部 調査の概要」にお名前を掲げさせていただいたが、厚く感謝申し上げたい。
6. 編集作業分担は下記の通りである。
市川桂子 全体図 遺構割付図 平地式建物址 掘立柱建物址 溝 旧河道
贄田 明 竪穴住居址 土壙
青木一男 墓
土壙トレース作業に山崎まゆみが協力した。
7. トレース図作成は整理補助員があたった。
浅井とし子 石田多美子 今井せつ子 丑山 和江 白田 知子 岡田 暁子 笠井すみ子
風間 春芳 加藤 周子 北澤三枝子 小林奈美江 近藤 久子 滝沢 久子 竹鼻多佳子
鳥羽 徳子 中川麻由美 中村るり子 野沢 久子 堀本香代子 三上 義子 柳沢るり子
米山敏子
8. 調査記録、出土遺物は報告書刊行後長野県立歴史館に移管し保管する。
9. 編集は市川桂子が行い、百瀬長秀が全体を校閲した。

凡 例

1. 本書に掲載した実測図の縮尺は原則として下記の通りで、当該箇所のスケールの上に記してある。
ただし遺構分布図、断面図などは任意である。

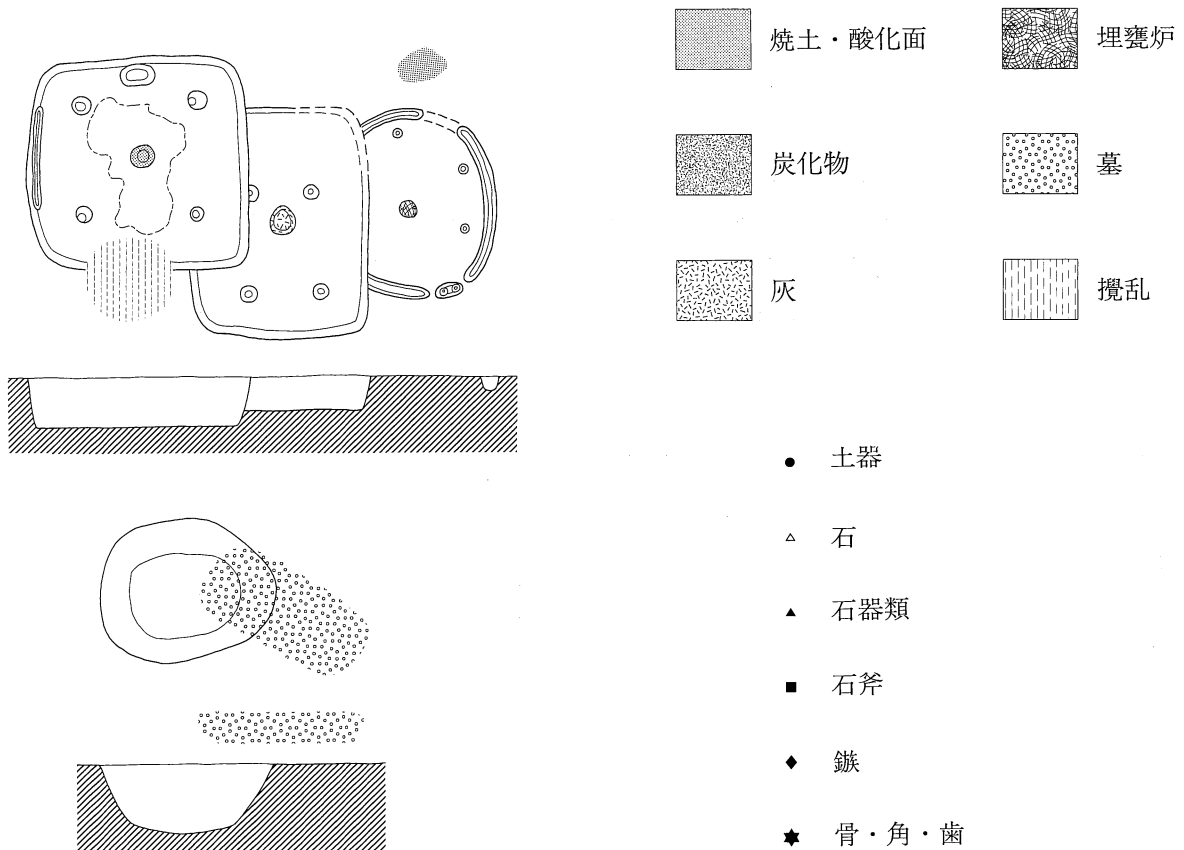
遺構割付図	1 : 120	竪穴住居址	1 : 40, 1 : 60, 1 : 80		
平地式建物址	1 : 100	掘立柱建物址	1 : 80	土壌	1 : 80
墓	1 : 10	溝	1 : 400	旧河道	1 : 400

2. 本書に掲載した遺構写真の縮尺は、任意の大きさである。

3. 竪穴住居址遺物出土状況実測図中の土器番号は第4分冊土器図版編の土器番号と一致する。

4. 実測図中の遺構の新旧関係の表現、スクリーントーンなどは下記のように用いた。これら以外の場合
は、当該項目の中で説明するか、図中に凡例を示した。

- ・ 1 : 120遺構割付図では炉と認定した場合、形状ををトレースした。スクリーントーンのみの場合
は焼土、炭化物などの範囲の表現である。
- ・ 墓は周囲の遺構よりも検出面が上位であるため、古い時代の遺構についても実線で表現した。



5. なお 1 : 120遺構割付図を作成した後に、それぞれの遺構の検討を行ったため遺構割付図と個別図とに相違がある。

插图目次

图版 1	遗迹全体图 (1:3000)	图版38	割付图20
图版 2	遗构分布图 1 (1:1000)	图版39	割付图21
图版 3	遗构分布图 2 (1:1000)	图版40	割付图22
图版 4	遗构分布图 3 (1:1000)	图版41	割付图23
图版 5	遗构分布图 1 (1:400)	图版42	割付图24
图版 6	遗构分布图 2 (1:400)	图版43	割付图25
图版 7	遗构分布图 3 (1:400)	图版44	割付图26
图版 8	遗构分布图 4 (1:400)	图版45	割付图27
图版 9	遗构分布图 5 (1:400)	图版46	割付图28
图版10	遗构分布图 6 (1:400)	图版47	割付图29
图版11	遗构分布图 7 (1:400)	图版48	割付图30
图版12	遗构分布图 8 (1:400)	图版49	割付图31
图版13	遗构分布图 9 (1:400)	图版50	割付图32
图版14	遗构分布图 10 (1:400)	图版51	割付图33
图版15	遗构分布图 11 (1:400)	图版52	割付图34
图版16	遗构分布图 12 (1:400)	图版53	割付图35
图版17	遗构分布图 13 (1:400)	图版54	割付图36
图版18	遗构分布图 14 (1:400)	图版55	割付图37
图版19	割付图 1	图版56	割付图38
图版20	割付图 2	图版57	割付图39
图版21	割付图 3	图版58	割付图40
图版22	割付图 4	图版59	割付图41
图版23	割付图 5	图版60	割付图42
图版24	割付图 6	图版61	割付图43
图版25	割付图 7	图版62	割付图44
图版26	割付图 8	图版63	割付图45
图版27	割付图 9	图版64	割付图46
图版28	割付图10	图版65	割付图47
图版29	割付图11	图版66	割付图48
图版30	割付图12	图版67	割付图49
图版31	割付图13	图版68	割付图50
图版32	割付图14	图版69	割付图51
图版33	割付图15	图版70	割付图52
图版34	割付图16	图版71	割付图53
图版35	割付图17	图版72	割付图54
图版36	割付图18	图版73	割付图55
图版37	割付图19	图版74	割付图56

图版75 割付图57	图版115 S B 260
图版76 割付图58	图版116 S B 260
图版77 割付图59	图版117 S B 261, S B 264
图版78 割付图60	图版118 S B 265, S B 267
图版79 割付图61	图版119 S B 271, S B 273
图版80 割付图62	图版120 S B 274, S B 278, S B 284
图版81 割付图63	图版121 S B 286
图版82 割付图64	图版122 S B 287
图版83 割付图65	图版123 S B 290, S B 300
图版84 割付图66	图版124 S B 303
图版85 割付图67	图版125 S B 306, S B 309
图版86 割付图68	图版126 S B 310, S B 313
图版87 割付图69	图版127 S B 316
图版88 割付图70	图版128 S B 319
图版89 割付图71	图版129 S B 319, S B 320·331
图版90 割付图72	图版130 S B 320, S B 323
图版91 割付图73	图版131 S B 324·328, S B 328
图版92 割付图74	图版132 S B 326, S B 329
图版93 割付图75	图版133 S B 330, S B 351
图版94 割付图76	图版134 S B 352, S B 368
图版95 割付图77	图版135 S B 353·368
图版96 割付图78	图版136 S B 354, S B 355
图版97 割付图79	图版137 S B 354
图版98 割付图80	图版138 S B 359·360
图版99 割付图81	图版139 S B 360
图版100 割付图82	图版140 S B 360
图版101 割付图83	图版141 S B 362
图版102 割付图84	图版142 S B 362·373·384·389·390·391
图版103 割付图85	图版143 S B 363, S B 369
图版104 割付图86	图版144 S B 364
图版105 割付图87	图版145 S B 401
图版106 割付图88	图版146 S B 402·403, S B 402
图版107 竖穴住居址分布 (1)	图版147 S B 405
图版108 竖穴住居址分布 (2)	图版148 S B 409, S B 414
图版109 竖穴住居址分布 (3)	图版149 S B 411, S B 412·422
图版110 竖穴住居址分布 (4)	图版150 S B 425, S B 427
图版111 S B 214, S B 228·290·307	图版151 S B 426
图版112 S B 228	图版152 S B 429
图版113 S B 221	图版153 S B 450, S B 1102
图版114 S B 245, S B 246	图版154 S B 1102·1108·1107

- | | | | |
|-------|---------------------------------|-------|--|
| 函版155 | S B1108, S B1103 | 函版195 | S B1259, S B1260 |
| 函版156 | S B1103·1127 | 函版196 | S B1261, S B1262 |
| 函版157 | S B1106 | 函版197 | S B1263, S B1264 |
| 函版158 | S B1110, S B1111·1131·1132·1133 | 函版198 | S B1276, S B1277 |
| 函版159 | S B1131, S B1132 | 函版199 | S B1278, S B1280 |
| 函版160 | S B1133, S B1112 | 函版200 | S B1279, S B1281 |
| 函版161 | S B1113, S B1118 | 函版201 | S B1282 |
| 函版162 | S B1119, S B1120 | 函版202 | S B1282, S B1283 |
| 函版163 | S B1121, S B1123 | 函版203 | S B1284 |
| 函版164 | S B1123, S B1124 | 函版204 | S B1285, S B1286 |
| 函版165 | S B1125, S B1126·1128 | 函版205 | S B1287·1288, S B1287 |
| 函版166 | S B1126 | 函版206 | S B1289, S B1290 |
| 函版167 | S B1134, S B1135 | 函版207 | S B1290, S B1291 |
| 函版168 | S B1135 | 函版208 | S B1292, S B1294 |
| 函版169 | S B1136 | 函版209 | S B1296 |
| 函版170 | S B1137 | 函版210 | S B1297, S B1299 |
| 函版171 | S B1138, S B1141 | 函版211 | S B1301, S B1302 |
| 函版172 | S B1139 | 函版212 | S B1304, S B1305 |
| 函版173 | S B1142 | 函版213 | S B1301·1306·1307, S B1306 |
| 函版174 | S B1143 | 函版214 | S B1306 |
| 函版175 | S B1143, S B1144 | 函版215 | S B1307, S B1308 |
| 函版176 | S B1144, S B1146 | 函版216 | 平地式建物分布全体図 |
| 函版177 | S B1146, S B1145 | 函版217 | 平地式建物分布 (1) |
| 函版178 | S B1149, S B1154 | 函版218 | 平地式建物分布 (2) |
| 函版179 | S B1155 | 函版219 | 平地式建物分布 (3) |
| 函版180 | S B1156 | 函版220 | 平地式建物分布 (4) |
| 函版181 | S B1157, S B1162 | 函版221 | S B H5~9 |
| 函版182 | S B1160 | 函版222 | S B H16~21 |
| 函版183 | S B1163, S B1164 | 函版223 | S B H16~36 |
| 函版184 | S B1172 | 函版224 | S B H40·41, S B H71·72 |
| 函版185 | S B1174 | 函版225 | S B H62·73~76 |
| 函版186 | S B1175, S B1177 | 函版226 | S B H84~91 |
| 函版187 | S B1181·1182·1183, S B1181 | 函版227 | S B H92~97·118 |
| 函版188 | S B1183, S B1184 | 函版228 | S B H207·208·209 |
| 函版189 | S B1186, S B1190 | 函版229 | S B H215, S B H246·247 |
| 函版190 | S B1189·1190·1191 | 函版230 | S B H248~254 |
| 函版191 | S B1189 | 函版231 | S B H256·257·284~290·384·385 |
| 函版192 | S B1191, S B1256 | 函版232 | S B H317·318·319·320, S B H284·
289·290 |
| 函版193 | S B1254 | 函版233 | S B H324~329 |
| 函版194 | S B1257, S B1258 | | |

图版234	S B H333~337	2124
图版235	S B H342~346	图版273
图版236	S B H354·355	S T2125·2126·2127·2130·2131·2132
图版237	S B H372·373	图版274
图版238	S B H374·375	S T2134·2135·2137·2138·2139·2142
图版239	掘立柱建物址分布 (1)	图版275
图版240	掘立柱建物址分布 (2)	S T2140·2141·2143·2144
图版241	掘立柱建物址分布 (3)	图版276
图版242	掘立柱建物址分布 (4)	S T2145·2146·2147·2148·2149·2150· 2151
图版243	S T101·102·103·104·105	图版277
图版244	S T106·108·109·110·111·114	S T2152·2153·2155·2156·2157·2158
图版245	S T112·115·116·120·121	图版278
图版246	S T117·118·119·123·124	S T2160·2162·2163·2165·2166
图版247	S T125·127·133·134·135	图版279
图版248	S T137·138·140·143	S T2167·2168·2169·2171·2172·2175
图版249	S T144·145·146·147·148	图版280
图版250	S T149·150·151·152·153·154	S T2173·2174·2176·2177
图版251	S T158·159·160·163·164·171	图版281
图版252	S T168·169·170·176·179	S T2178·2179·2184·2185·2192
图版253	S T2001·2002·2005·2006	图版282
图版254	S T1007·2010·2012	S T2191·2193·2194·2195·2197·2198· 2199
图版255	S T2011·2014·2015·2016·2017·2018	图版283
图版256	S T2019·2020·2021·2022·2026·2027	掲載土壌分布 (1)
图版257	S T2028·2029·2030·2031·2032	图版284
图版258	S T2033·2034·2035·2037·2038	掲載土壌分布 (2)
图版259	S T2039·2040·2041·2042·2043	图版285
图版260	S T2044·2045·2047·2048·2056	S K120·121·122·127·131·136
图版261	S T2049·2054·2055·2057·2058	图版286
图版262	S T2060·2061·2066·2067	S K132·134·140·141·143·144·145·149
图版263	S T2062·2063·2064·2065·2068·2069· 2070	图版287
图版264	S T2071·2073·2074·2075·2077·2079	S K151·153·156·158·159·168·169·170
图版265	S T2076·2080·2081·2082·2084	图版288
图版266	S T2083·2085·2086·2090·2093·2094	S K158·159·163·168
图版267	S T2087·2088·2089·2091·2092	图版289
图版268	S T2095·2096·2097·2099	S K150·152·154·155·160·162·171
图版269	S T2098·2101·2102·2103	图版290
图版270	S T2104·2105·2106·2107·2111·2113	S K164·165·172·173·175
图版271	S T2108·2109·2110·2112	图版291
图版272	S T2114·2115·2116·2117·2119·2123· 2124	S K238·239·309·316
		图版292
		S K301·312·319·323·324·327·328·548
		图版293
		S K326·340·341·344·345·350·351
		图版294
		S K353·354·355·356·357·361·501
		图版295
		S K551·1319·1322·1333·1334·1336
		图版296
		S K1337·1340·1349·1353·1356·2527
		图版297
		S K1357·1362·1368·1369·1371·1377· 1379
		图版298
		S K1382·1393·1396·1399
		图版299
		S K1400·1408·1695·1710·1714
		图版300
		S K1717·1718·1727·1728·1729·1735· 1739
		图版301
		S K1737·1744·1752·1753·1754·1789· 1795·1865·1890
		图版302
		S K1892·1945·1947·1948·1952·1953
		图版303
		S K1957·1958·1959·1961·1962·1963
		图版304
		S K1966·1967·1971·1972·1973·1974· 1977
		图版305
		S K1978·1979·1985·1986·1989·1991·

	1992	図版326	遺跡周辺 河川・溝址分布推定図
図版306	S K1326・1994・1995・1996・1998・1999・ 2001・2003	図版327	S D100A (1)
図版307	礫床墓A群 (IIN区) 全体図	図版328	S D100A (2)
図版308	礫床墓A群集塊状況 (1)	図版329	S D100B (1)
図版309	礫床墓A群集塊状況 (2)	図版330	S D100B (2)
図版310	S M10・11	図版331	S D100B (3)
図版311	S M13・15・16・17	図版332	S D100B (4)
図版312	S M18・21	図版333	S D101 (1)
図版313	S M19・22・23	図版334	S D101 (2)
図版314	S M14・25・26・27	図版335	S D102 (1)
図版315	S M28・31・32・33	図版336	S D102 (2)
図版316	S M4・5・6・33	図版337	環濠・溝址分布 (1)
図版317	礫床墓B群 (IB・IIV区) 全体図	図版338	環濠・溝址分布 (2)
図版318	礫床墓B群集塊状況	図版339	環濠・溝址分布 (3)
図版319	S M101・102	図版340	環濠・溝址分布 (4)
図版320	S M103	図版341	S D12・18 (1)
図版321	S M104	図版342	S D12・18 (2)
図版322	S M105・106	図版343	S D1027・1089
図版323	S M107・108・109	図版344	S D1027・1305
図版324	礫床墓C群集塊状況, S M110・111	図版345	溝址群A
図版325	S M112, 墓域概念図	図版346	溝址群B
		図版347	溝址群C

写真図版目次

P L 1	全景	P L 15	S B331, 352, 353
P L 2	全景, 基本層序	P L 16	S B354, 355, 358・364
P L 3	遺跡周辺1965年	P L 17	S B359, 362, 368
P L 4	全景	P L 18	S B369, 373, 384
P L 5	全景	P L 19	S B401, 402, 403
P L 6	全景	P L 20	S B404, 405, 406
P L 7	S B214, 221, 228	P L 21	S B407, 409, 423
P L 8	S B245, 246, 247	P L 22	S B429, 1102, 1103
P L 9	S B260, 261, 262	P L 23	S B1107, 1108, 1110
P L 10	S B263, 264, 272	P L 24	S B1111・1131・1132, 1112, 1113
P L 11	S B273, 280, 281	P L 25	S B1115, 1118, 1119
P L 12	S B287, 302, 303	P L 26	S B1120, 1121, 1122
P L 13	S B313, 317, 318	P L 27	S B1123, 1124, 1125
P L 14	S B320, 324・328, 330	P L 28	S B1126, 1127, 1128

- P L 29 S B 1134, 1135, 1136
 P L 30 S B 1137, 1139, 1141
 P L 31 S B 1142, 1143, 1144
 P L 32 S B 1145, 1152, 1153
 P L 33 S B 1155, 1156, 1157
 P L 34 S B 1158, 1159, 1160
 P L 35 S B 1161, 1408, 1162
 P L 36 S B 1163, 1164, 1165
 P L 37 S B 1172, 1174, 1175
 P L 38 S B 1176, 1177, 1178
 P L 39 S B 1181, 1182, 1184
 P L 40 S B 1186, 1187, 1188
 P L 41 S B 1189, 1192, 1211
 P L 42 S B 1256, 1257, 1258
 P L 43 S B 1259, 1260, 1264
 P L 44 S B 1261, 1262, 1276
 P L 45 S B 1280, 1282, 1283
 P L 46 S B 1284·1285, 1286, 1287·1288
 P L 47 S B 1290, 1291, 1292
 P L 48 S B 1293, 1294, 1296
 P L 49 S B 1298, 1299, 1302
 P L 50 S B 1303, 1304, 1305
 P L 51 S B H 16~25, 22~27, 42~46, 204,
 215·220·221, 324~329
 P L 52 S B H 16~25 炉址, 烧土址,
 S T 123, 2176·2177, 柱穴列
 P L 53 S K 127, 131, 132·134, 136, 149,
 150, 151
 P L 54 S K 153, 156
 P L 55 S K 158·159, 163, 164
 P L 56 S K 180, 182, 190, 191, 200
 P L 57 S K 221, 301, 312, 340, 345, 1326,
 1336
 P L 58 S K 1338, 1349, 1353, 1357, 1371,
 1373
 P L 59 S K 1377, 1393, 1396, 1400, 1408,
 1695
 P L 60 S K 1714, 1717, 1718, 1735, 1737,
 1948, 1947, 1985
 P L 61 S M 33, 34, 5, 6, 8, 9, 10
 P L 62 S M 11, 14, 15, 16, 17
 P L 63 S M 17, 18, 19, 21
 P L 64 S M 21, 22
 P L 65 S M 23, 26, 32
 P L 66 S M 101, 102
 P L 67 S M 103, 104, 105, 106
 P L 68 S M 108, 110·111, 112
 P L 69 S D 100A 地点
 P L 70 S D 100A 地点
 P L 71 S D 100A 地点, S D 100B 地点
 P L 72 S D 100B 地点
 P L 73 S D 101
 P L 74 S D 102
 P L 75 S D 102
 P L 76 S D 12, 12·18
 P L 77 S D 12·18, 26, 1027, 1305,
 1098·1099, 1325·1326
 P L 78 遺跡遠景, 基本層序, 現說風景,
 調查風景

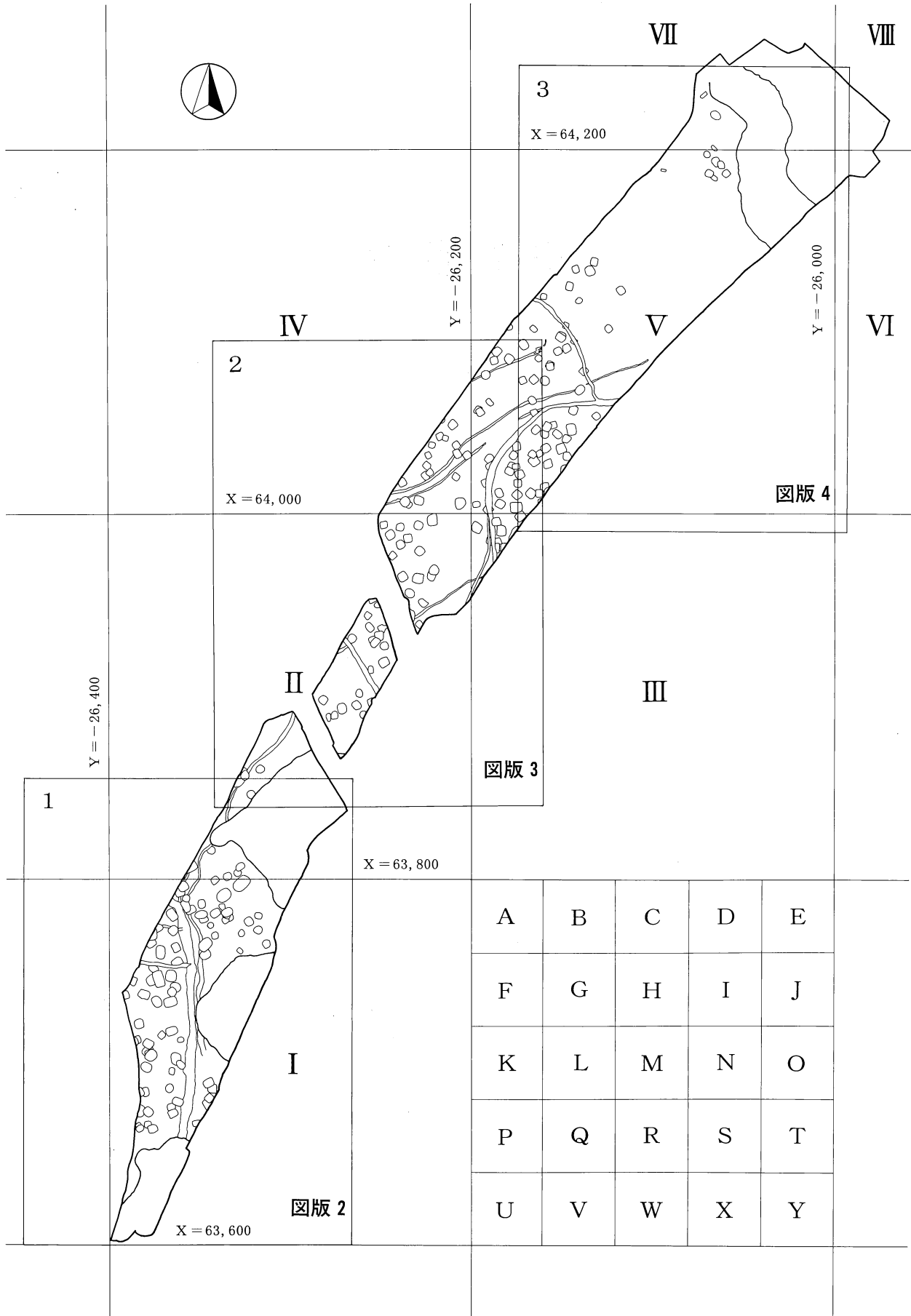
遺構図版

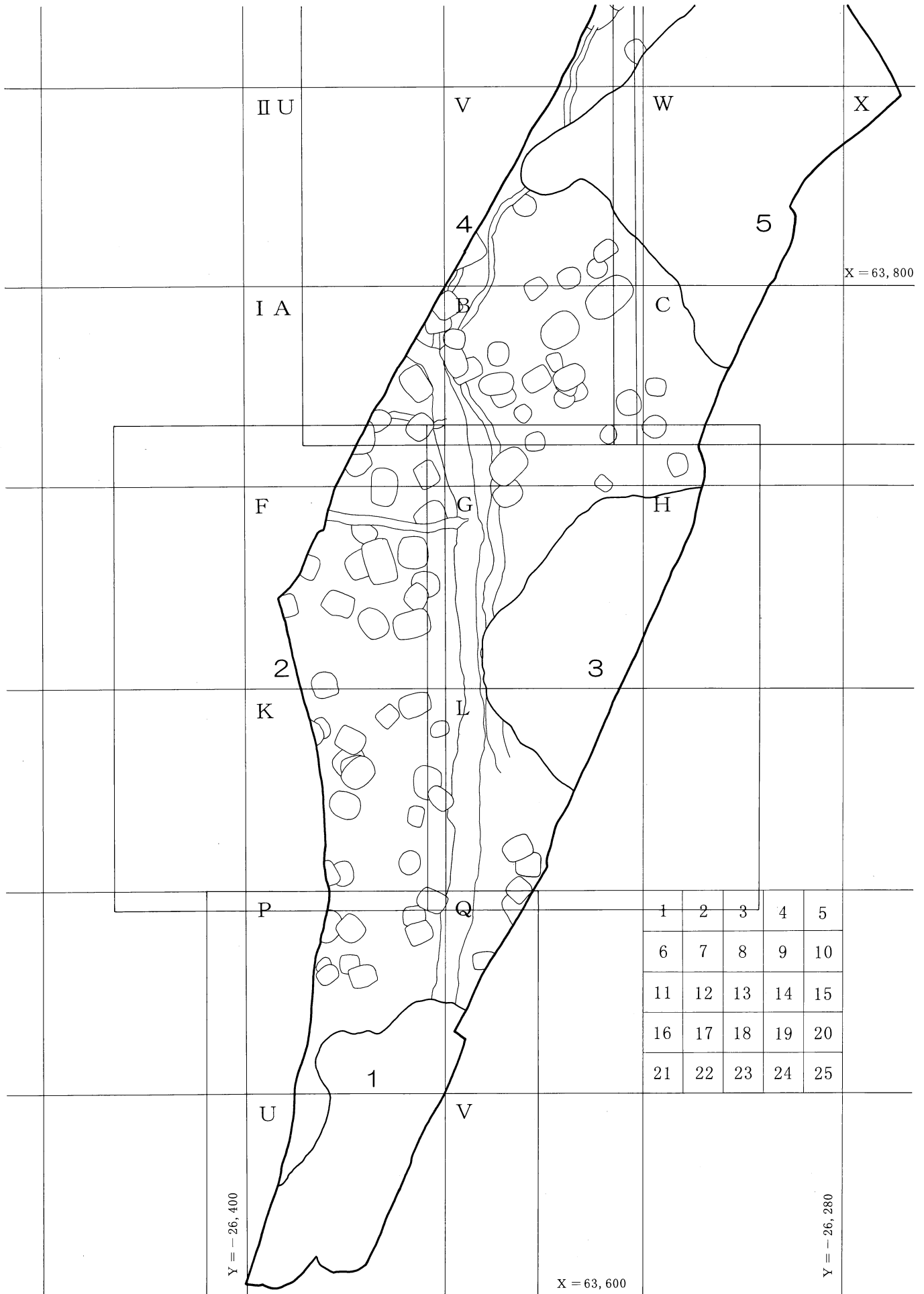
凡例

- A. 遺跡全体図 (1:3000) 図版 1
- B. 遺構分布図 1～3 (1:1000) 図版 2～4
- C. 遺構分布図 1～14 (1:400) 図版 5～18
- D. 割付図 1～88 (1:120) 図版 19～106

A→B→C→D あるいは D→C→B→A の順に検索すると全体の位置が確定する。

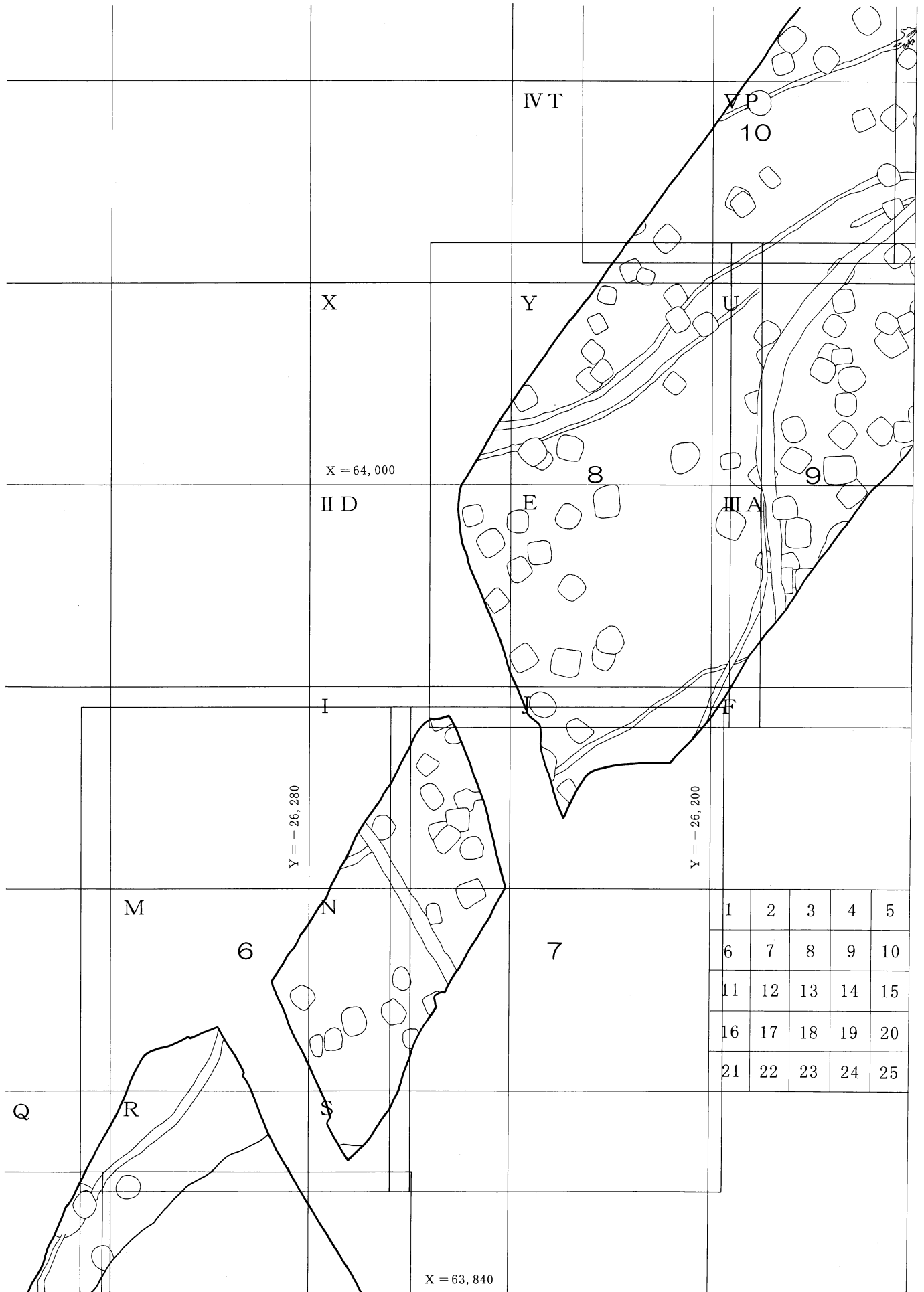
図版1 遺跡全体図 (1 : 3000)



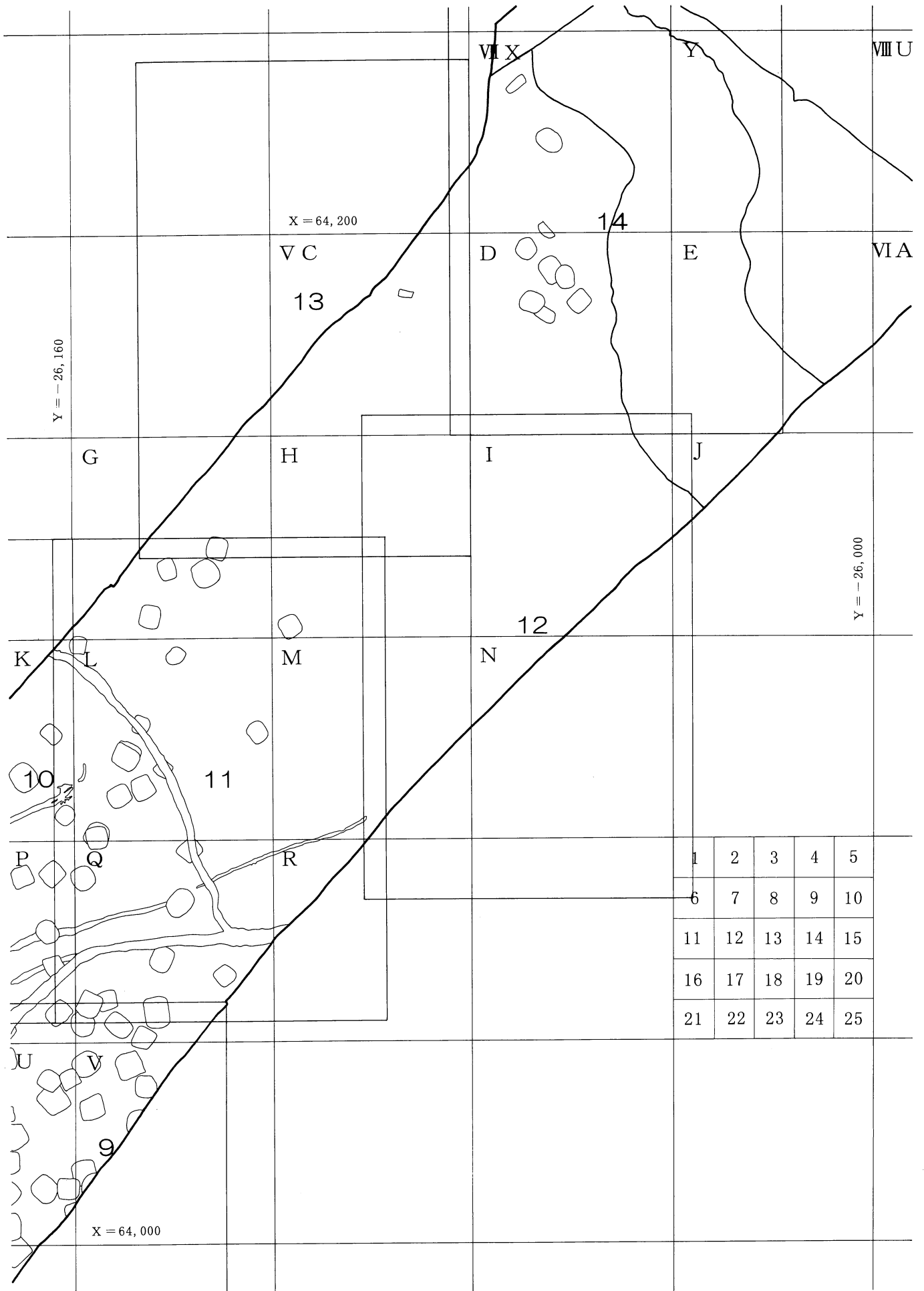


1	2	3	4	5
6	7	8	9	10
11	12	13	14	15
16	17	18	19	20
21	22	23	24	25

図版3 遺構分布図2 (1:1000)

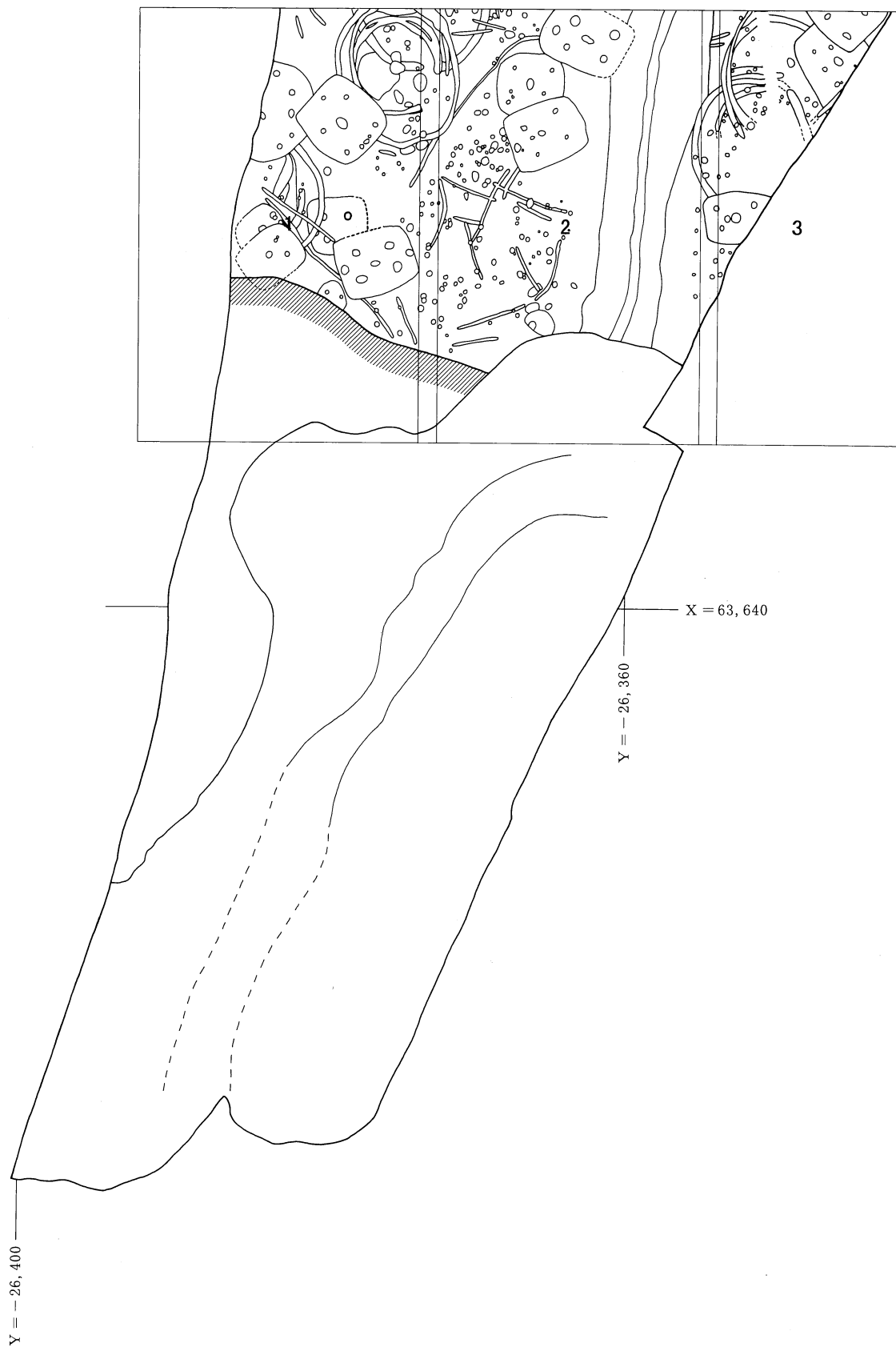


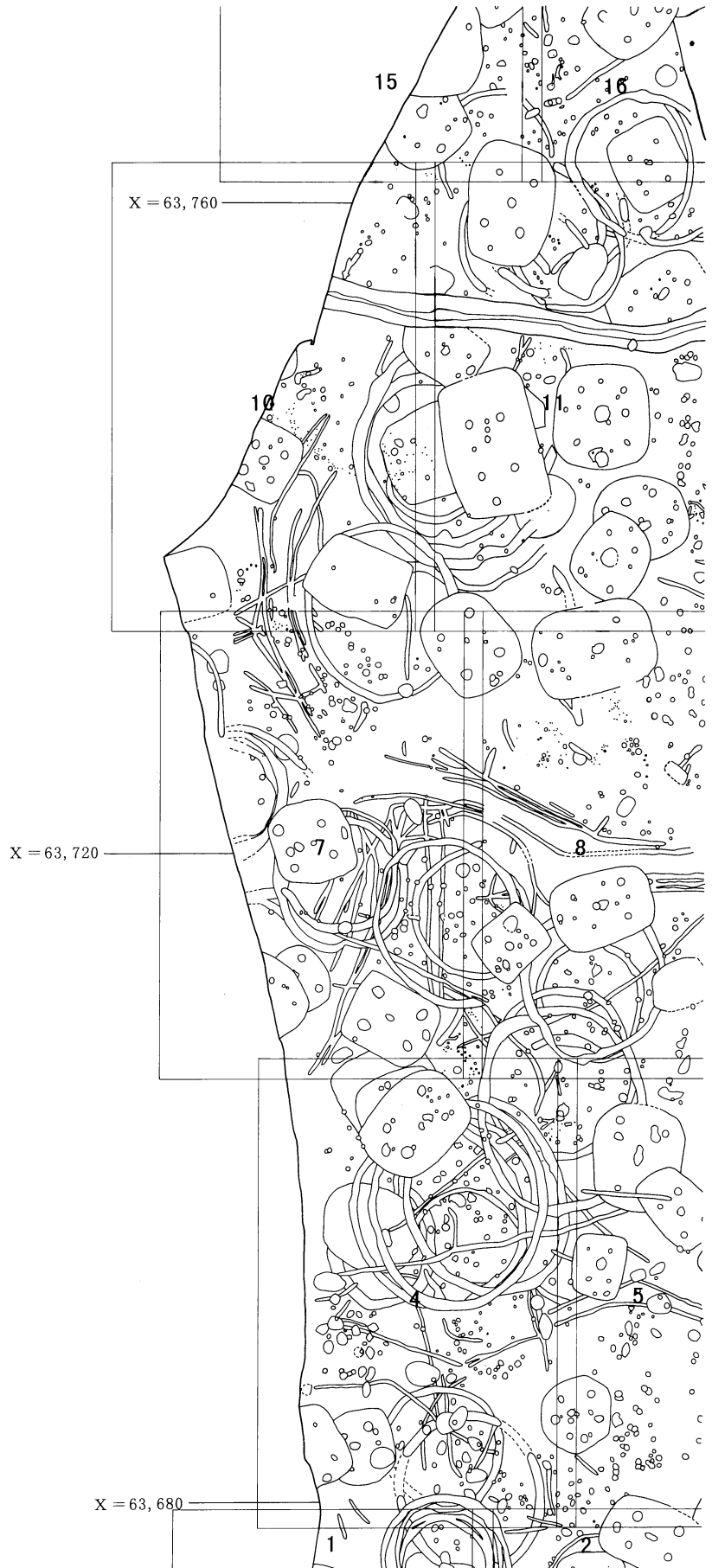
1	2	3	4	5
6	7	8	9	10
11	12	13	14	15
16	17	18	19	20
21	22	23	24	25



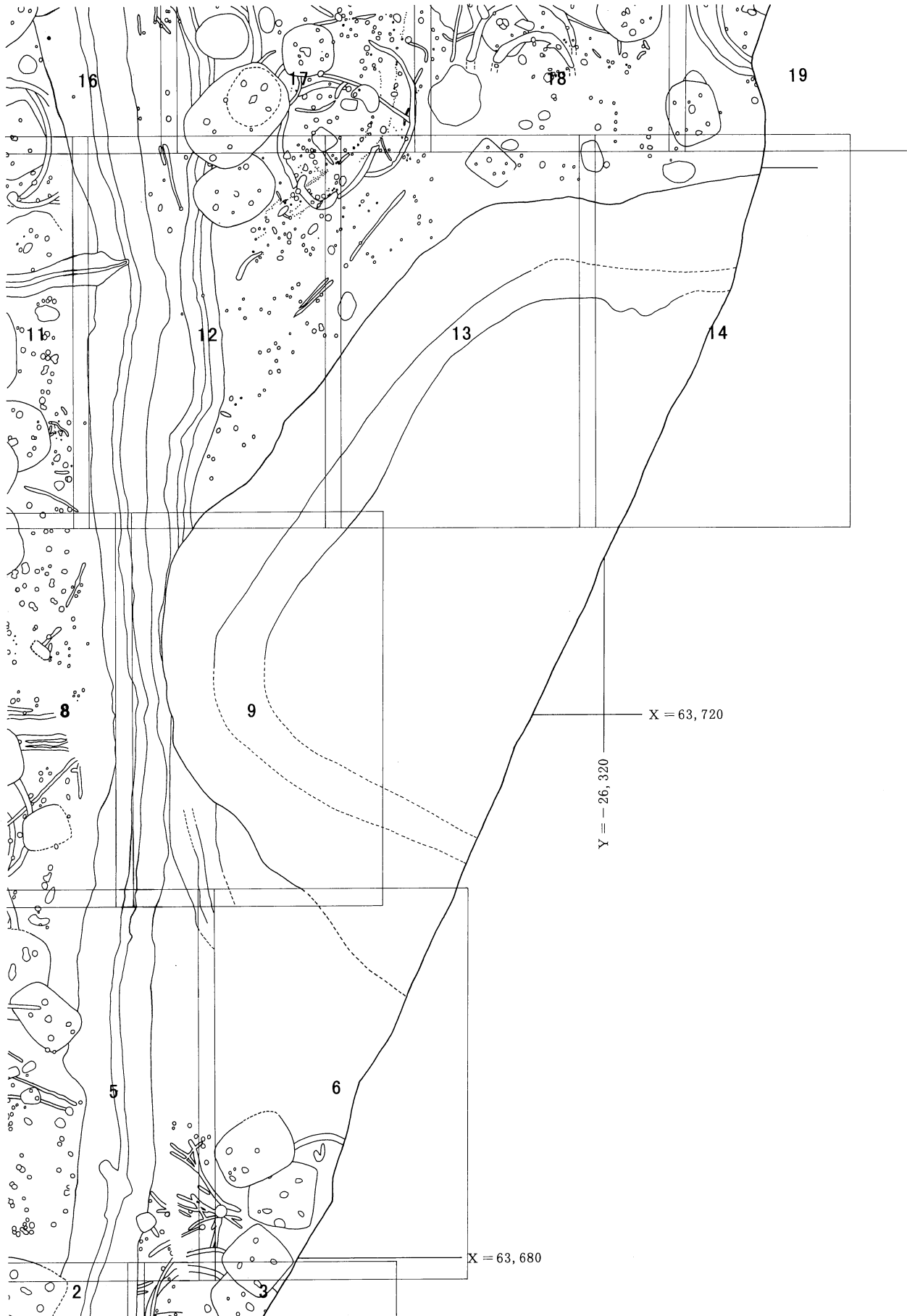
1	2	3	4	5
6	7	8	9	10
11	12	13	14	15
16	17	18	19	20
21	22	23	24	25

图版5 遺構分布図 1 (1 : 400)



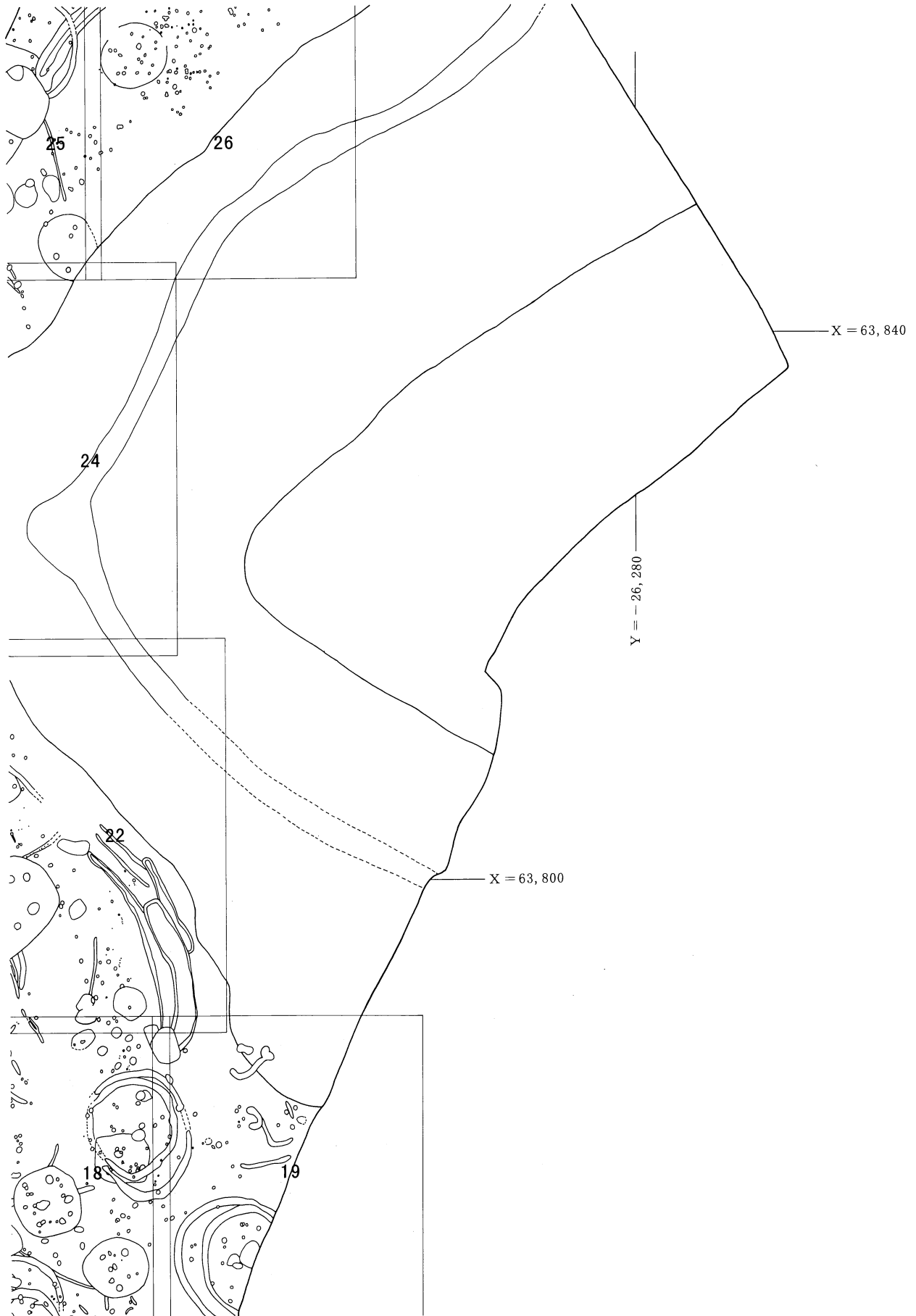


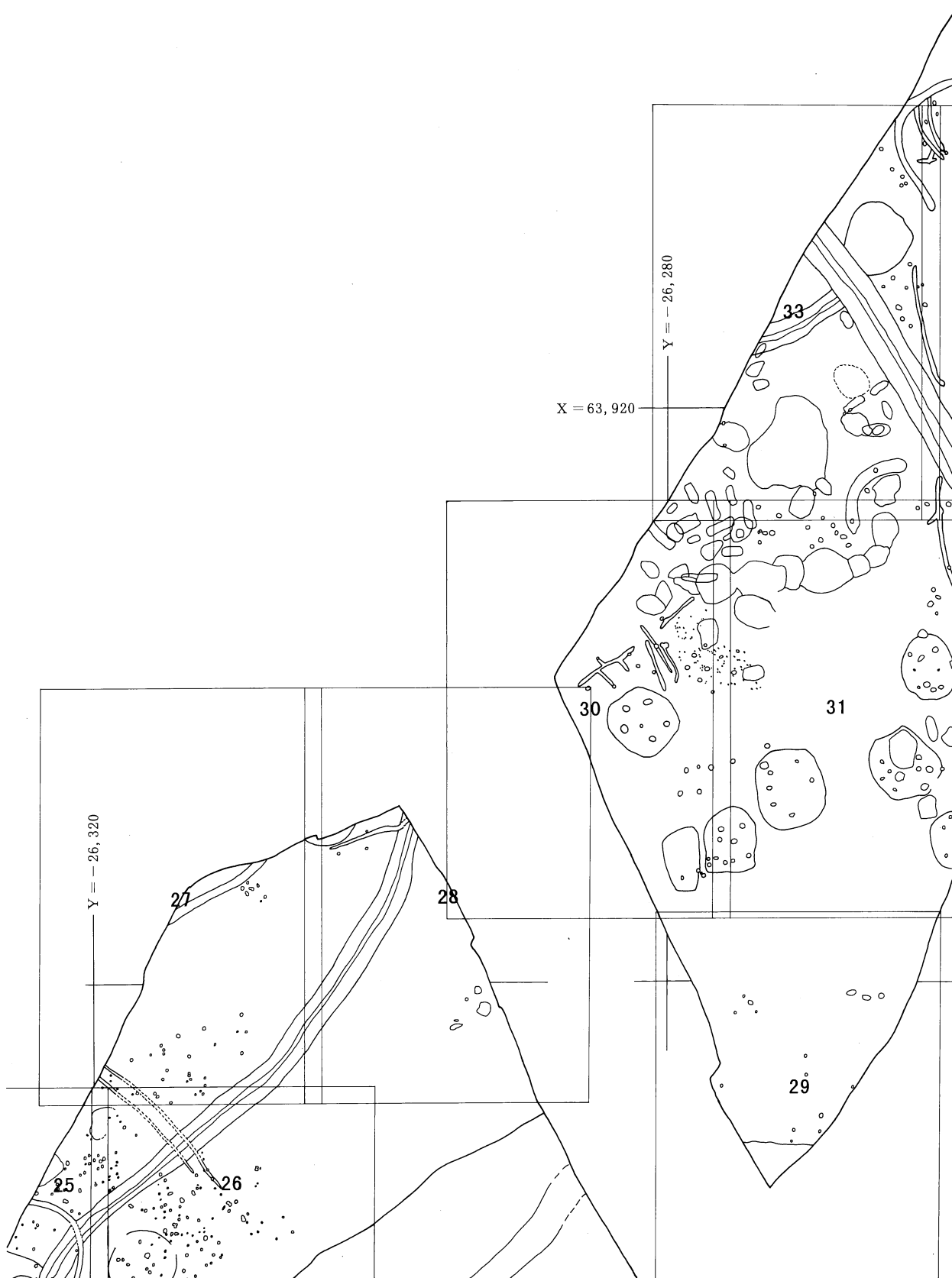
図版7 遺構分布図3 (1:400)



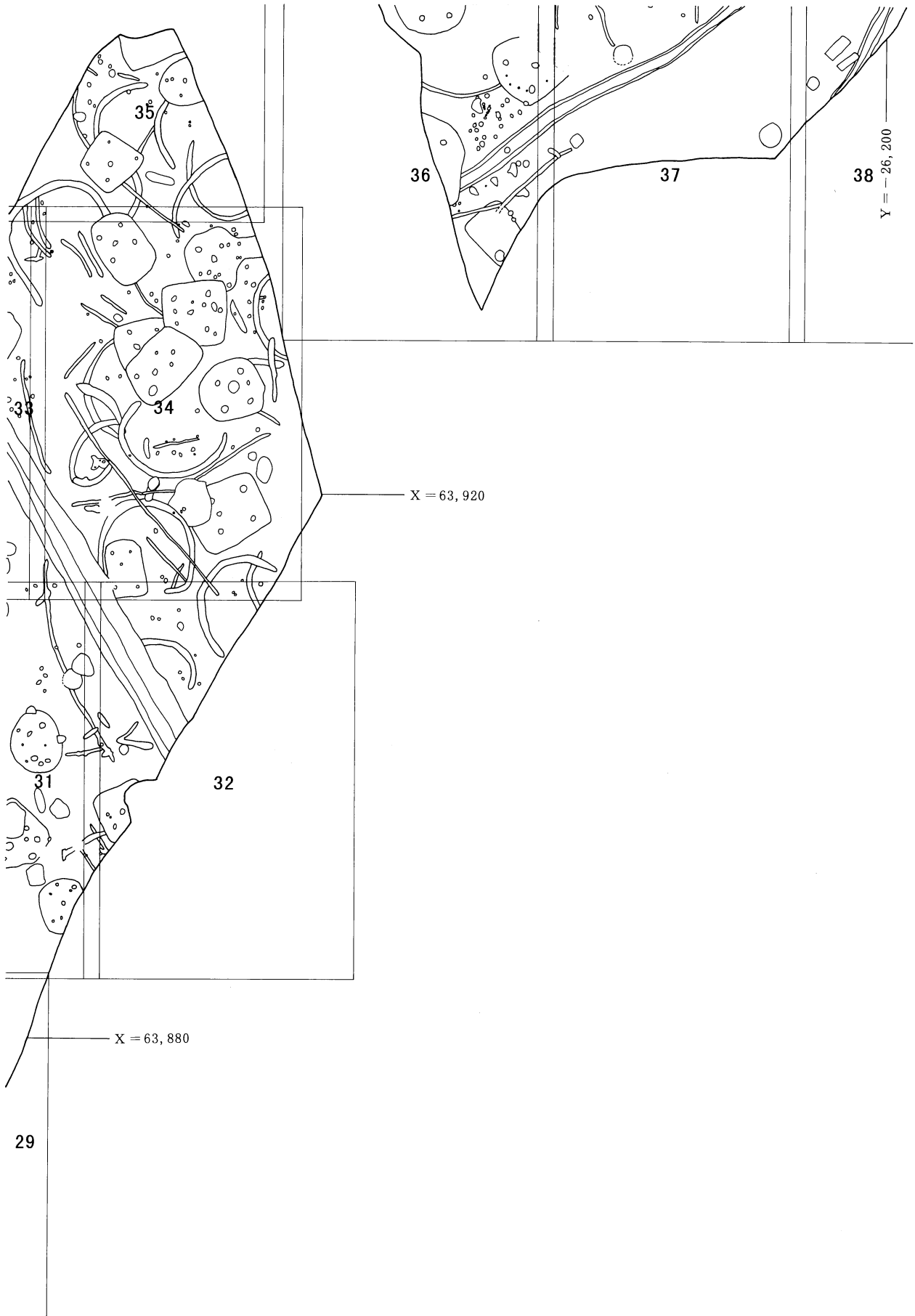


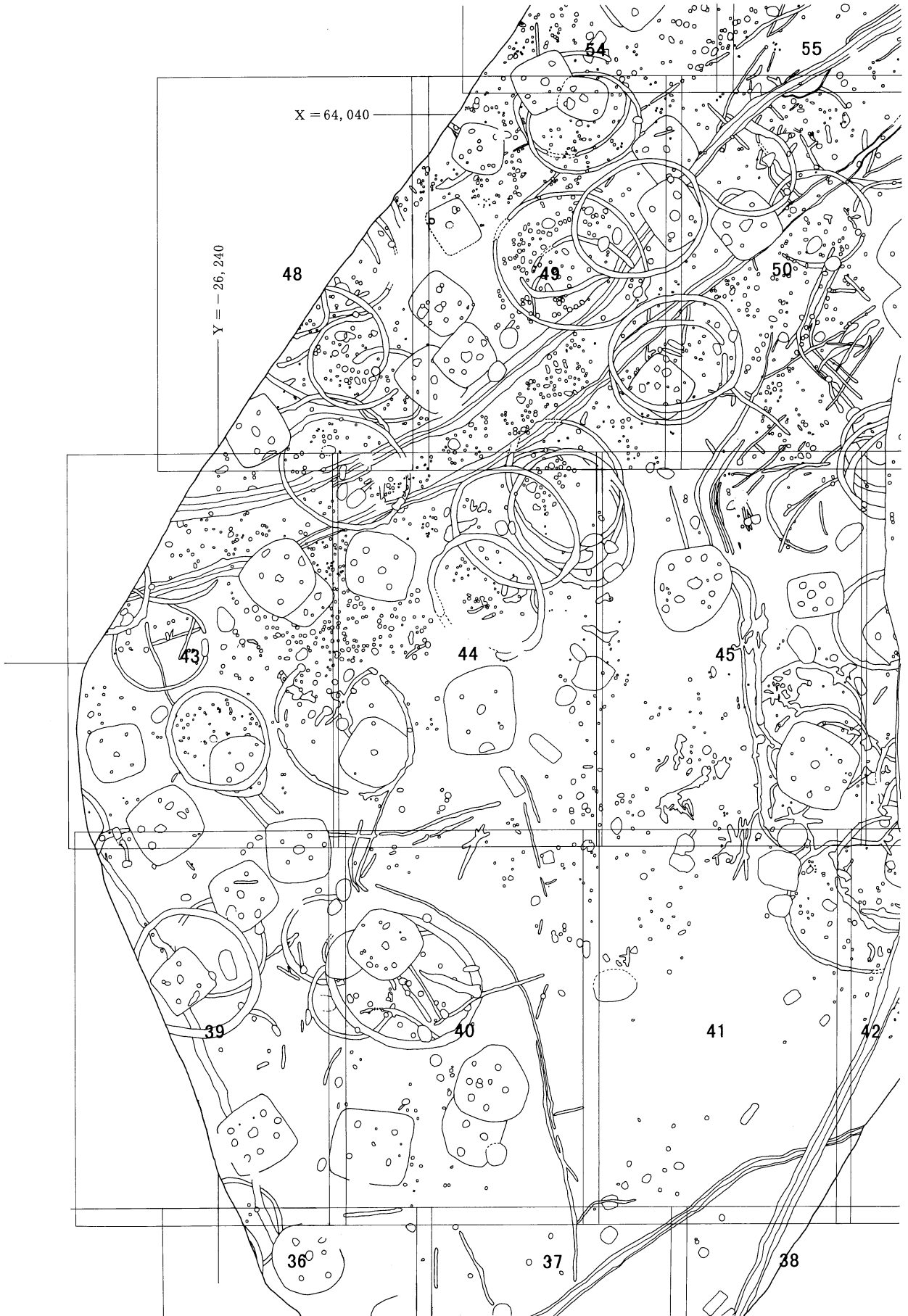
図版9 遺構分布図5 (1:400)



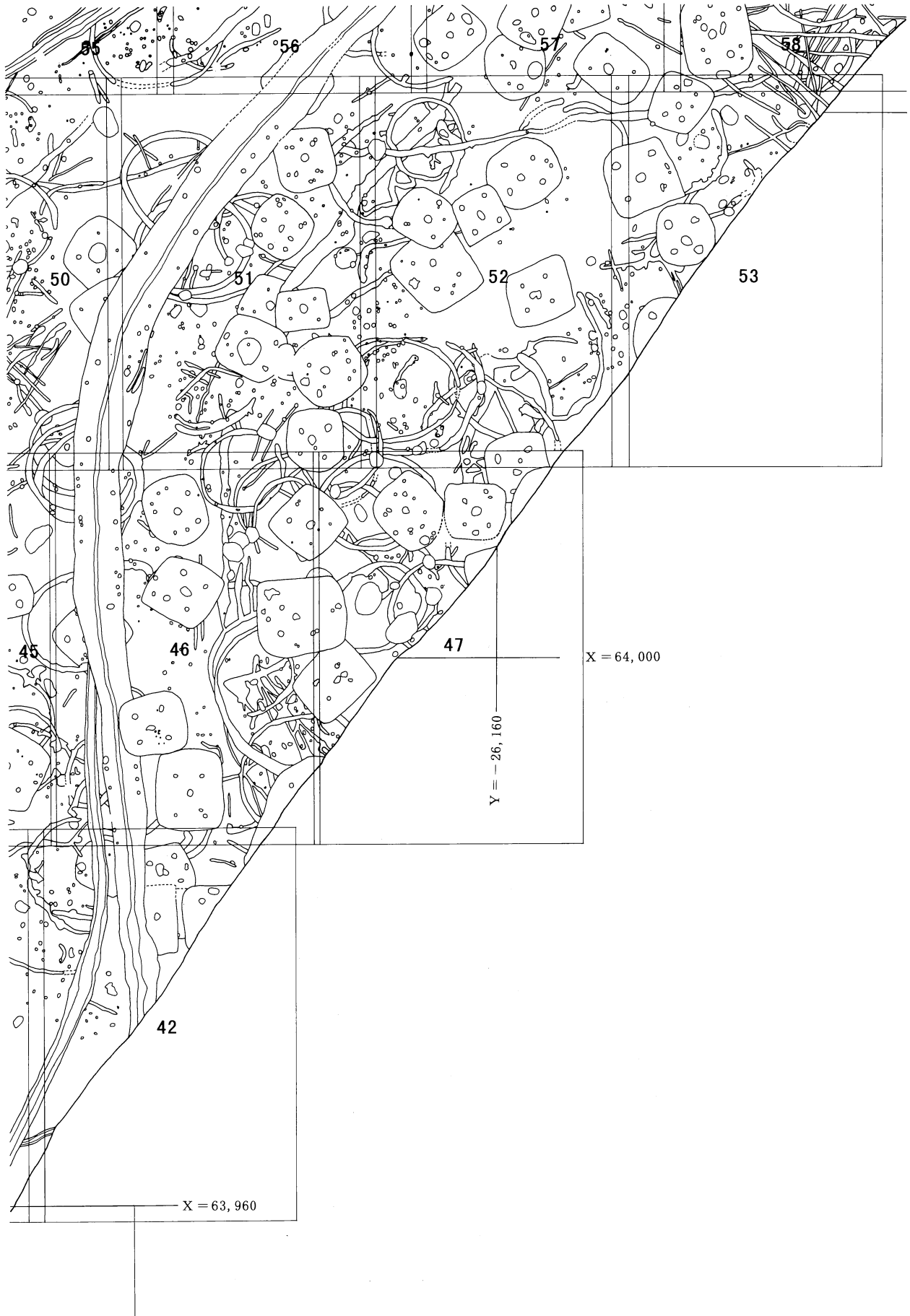


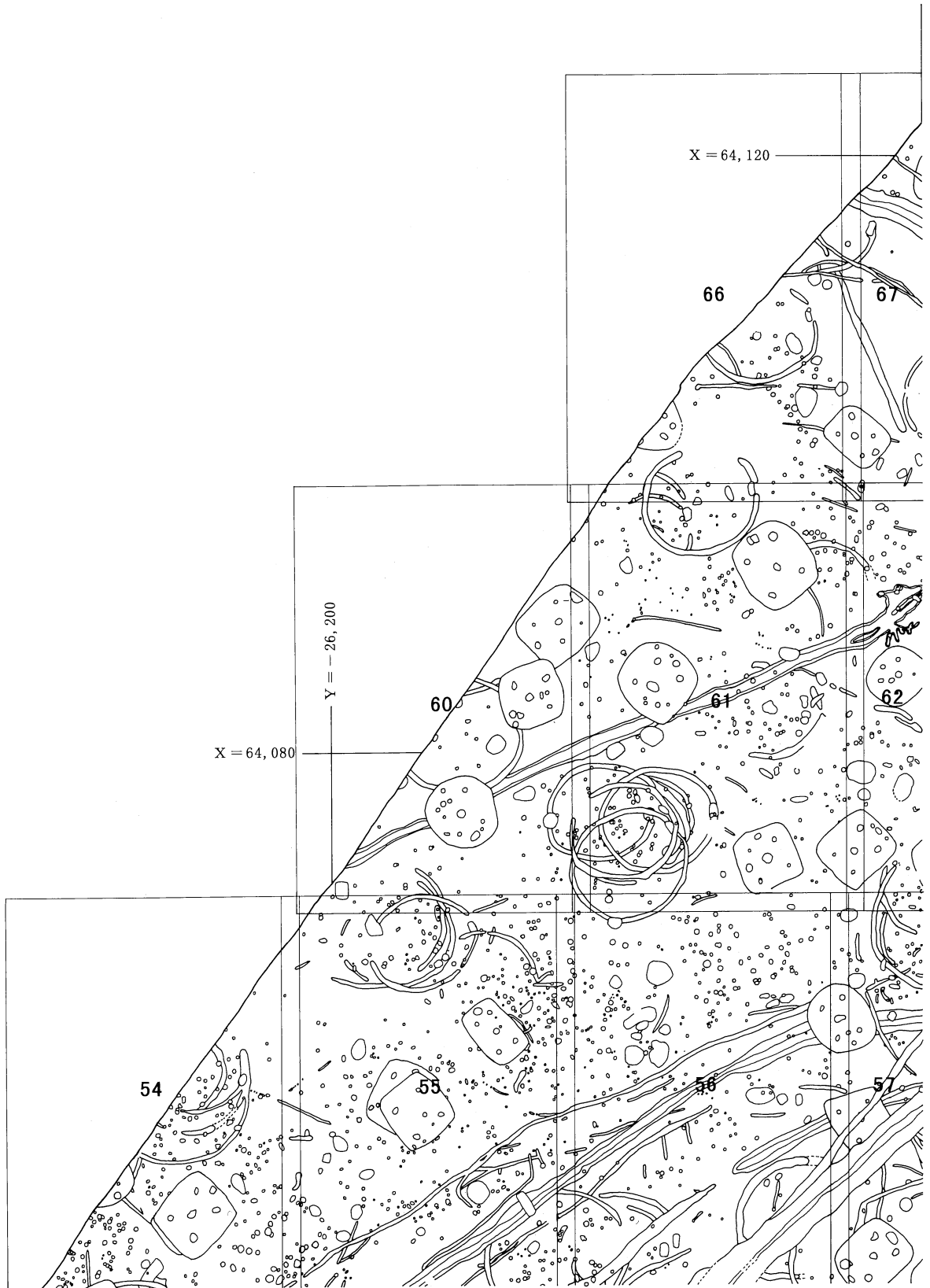
図版11 遺構分布図7 (1:400)



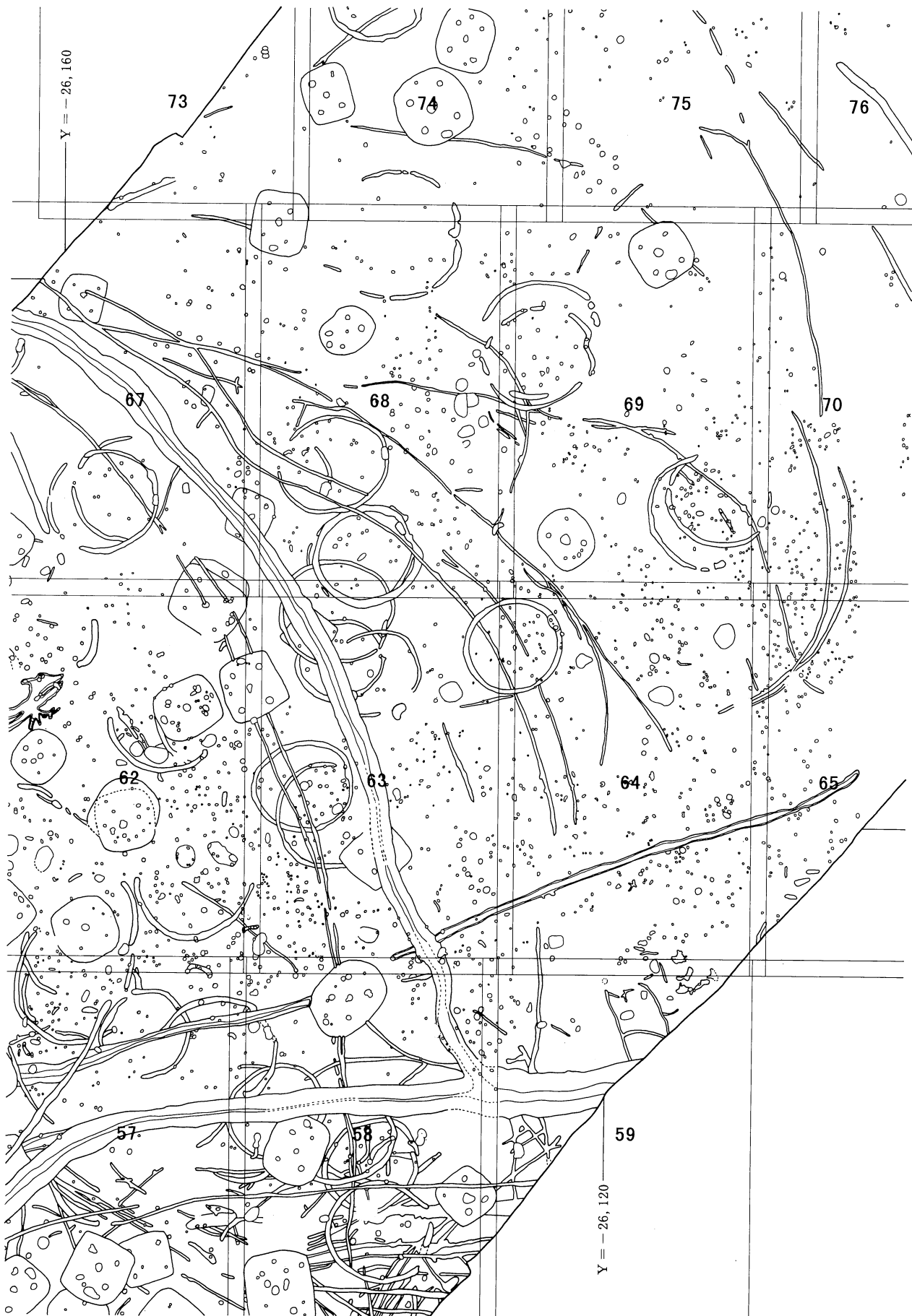


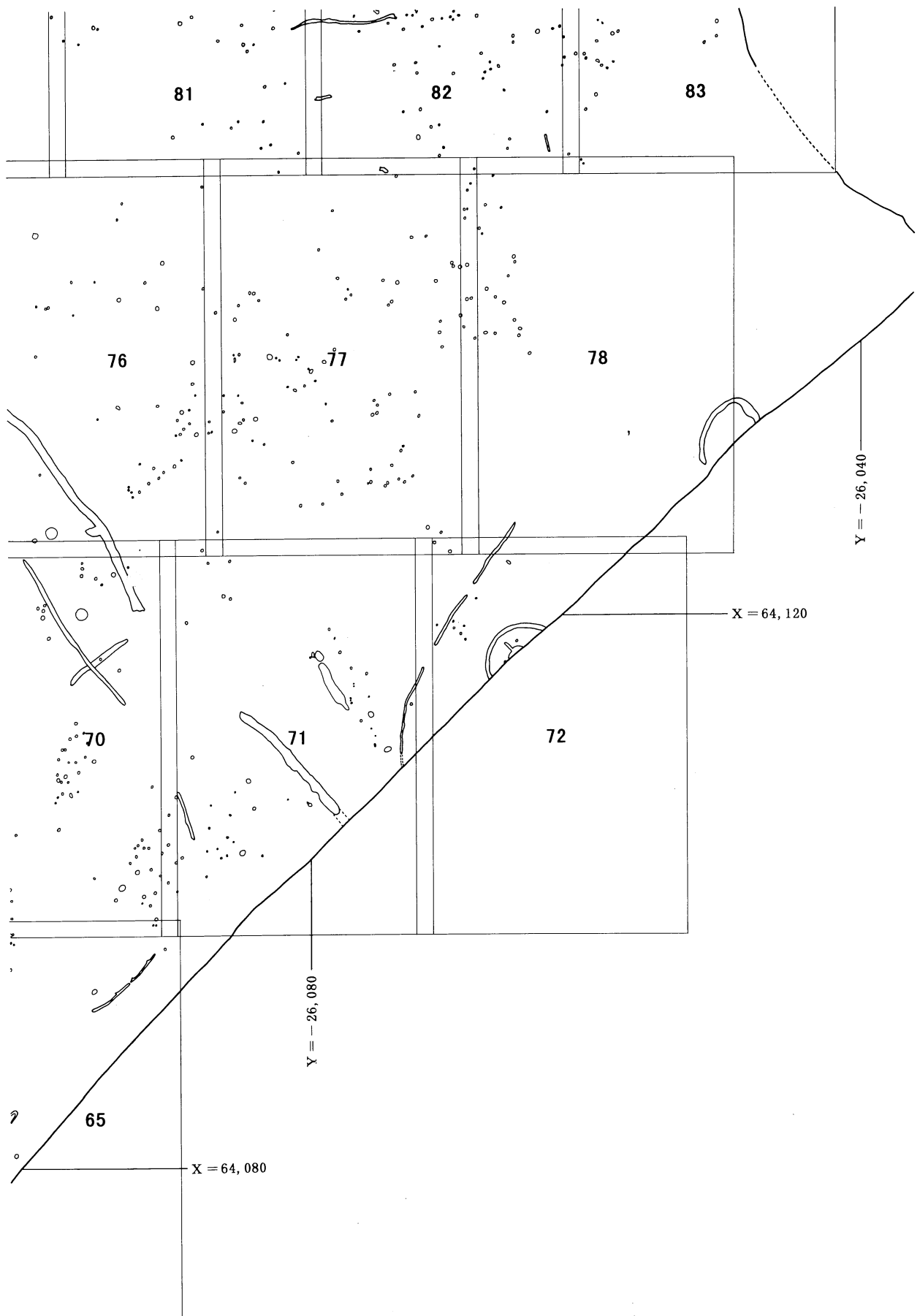
图版13 遺構分布図 9 (1 : 400)



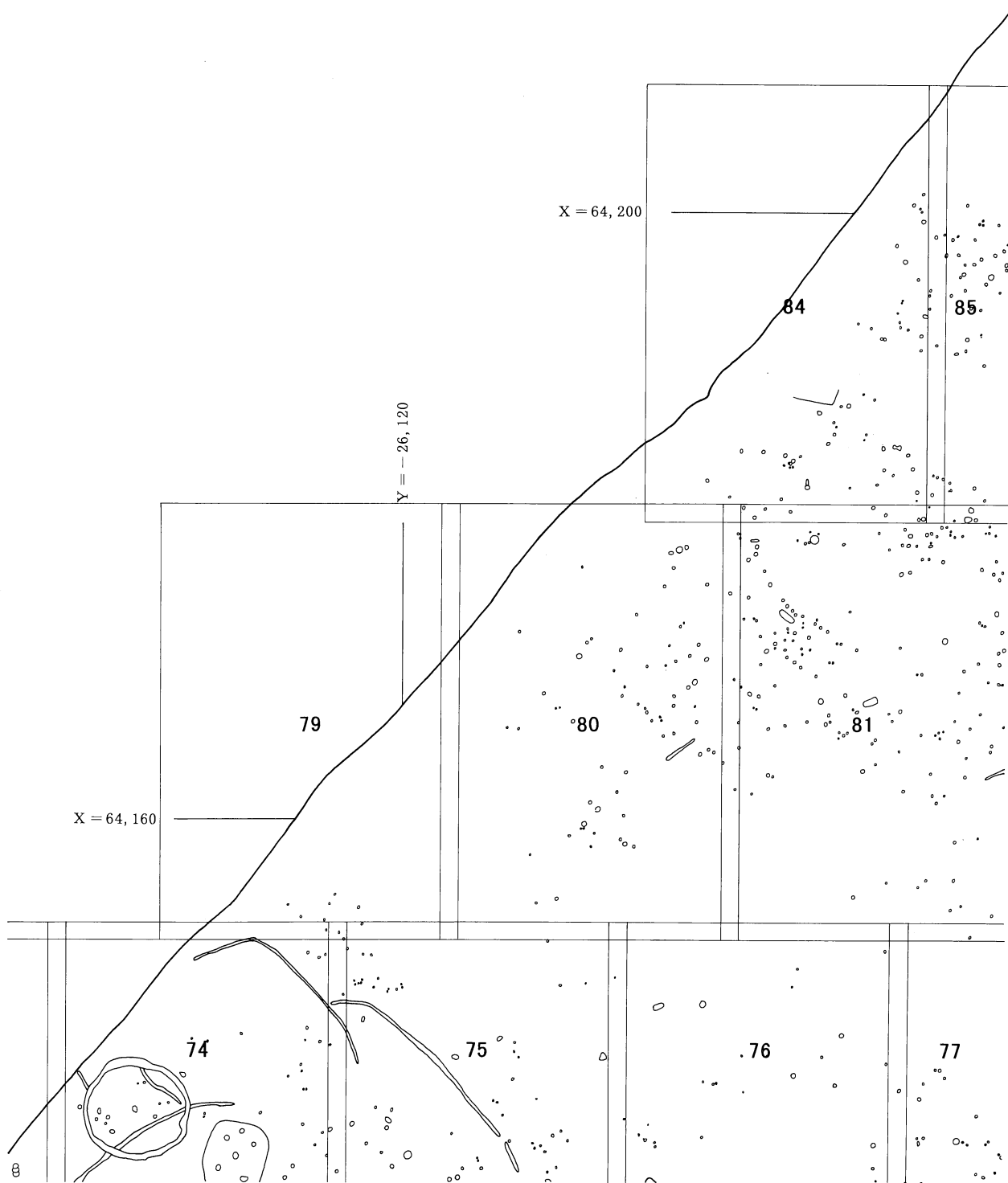


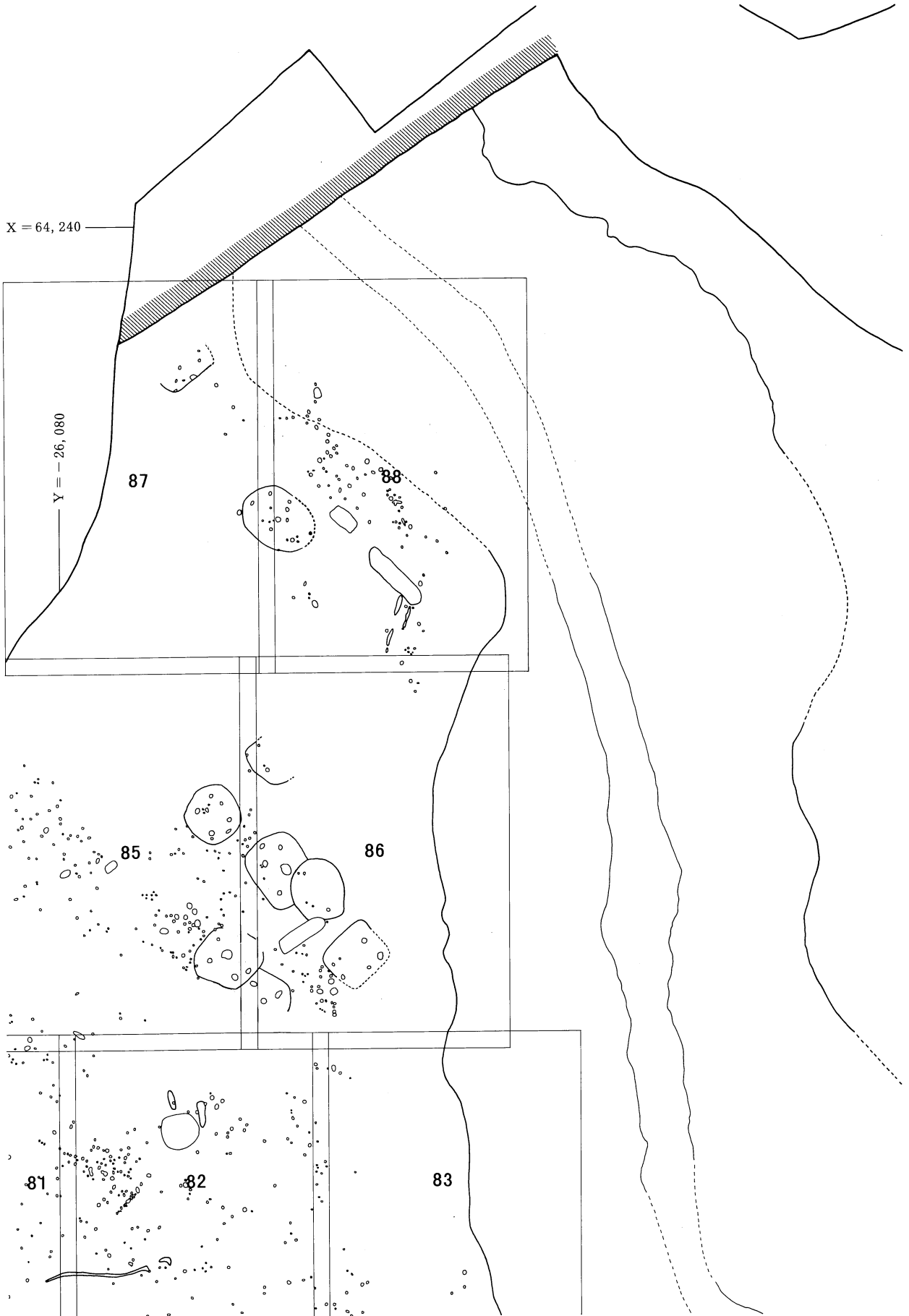
图版15 遺構分布図 11 (1 : 400)



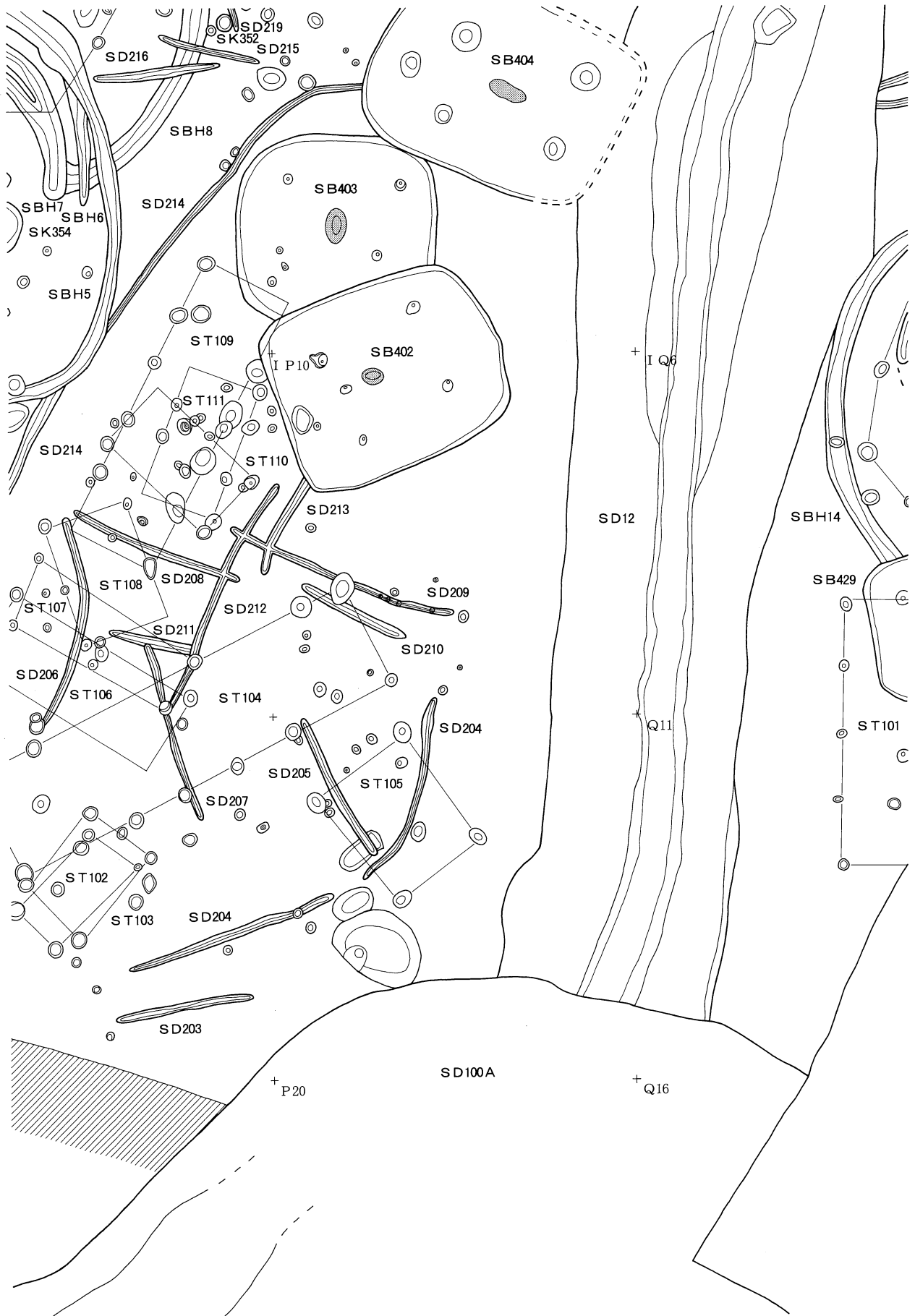


図版17 遺構分布図13 (1:400)

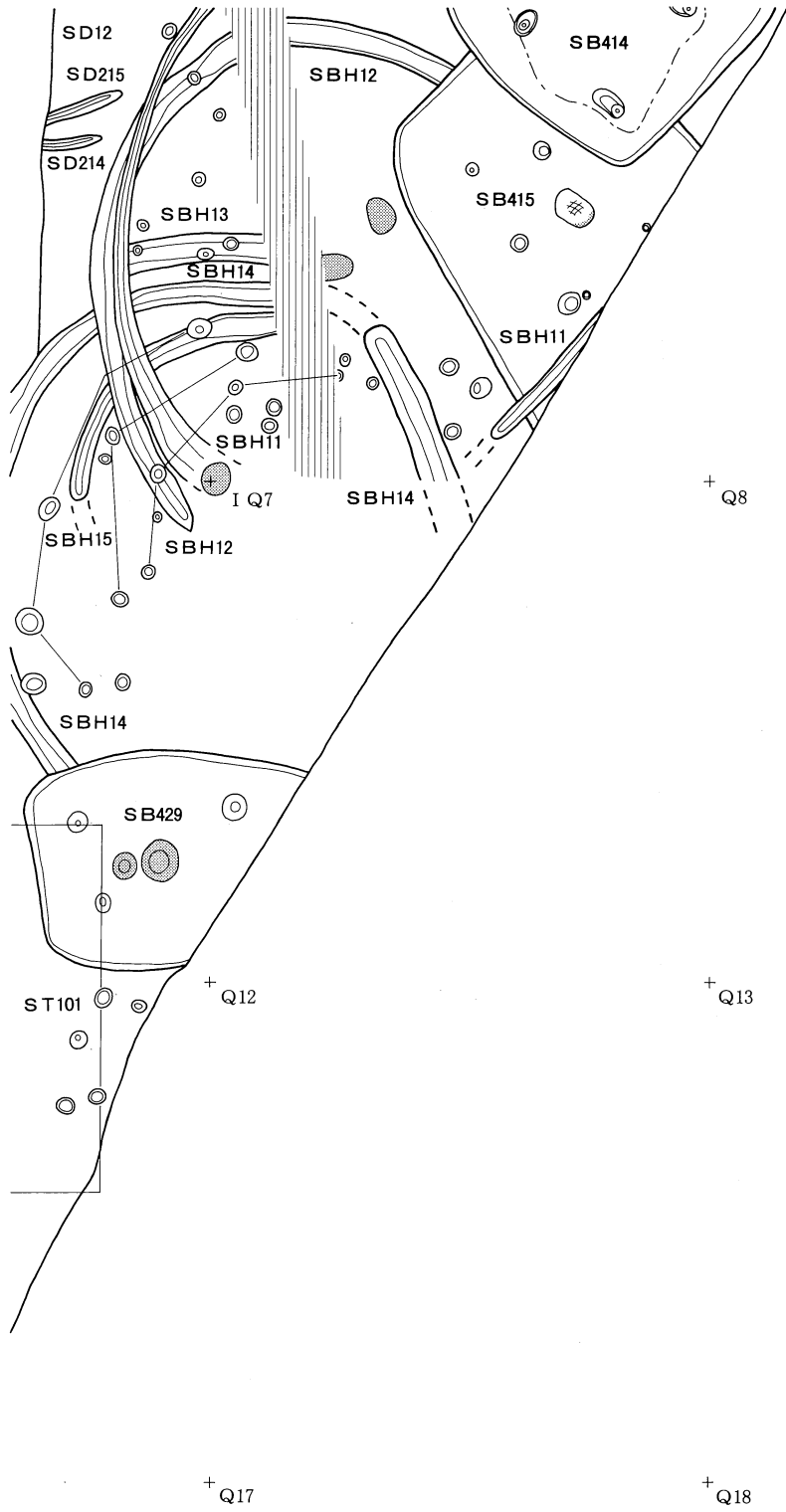




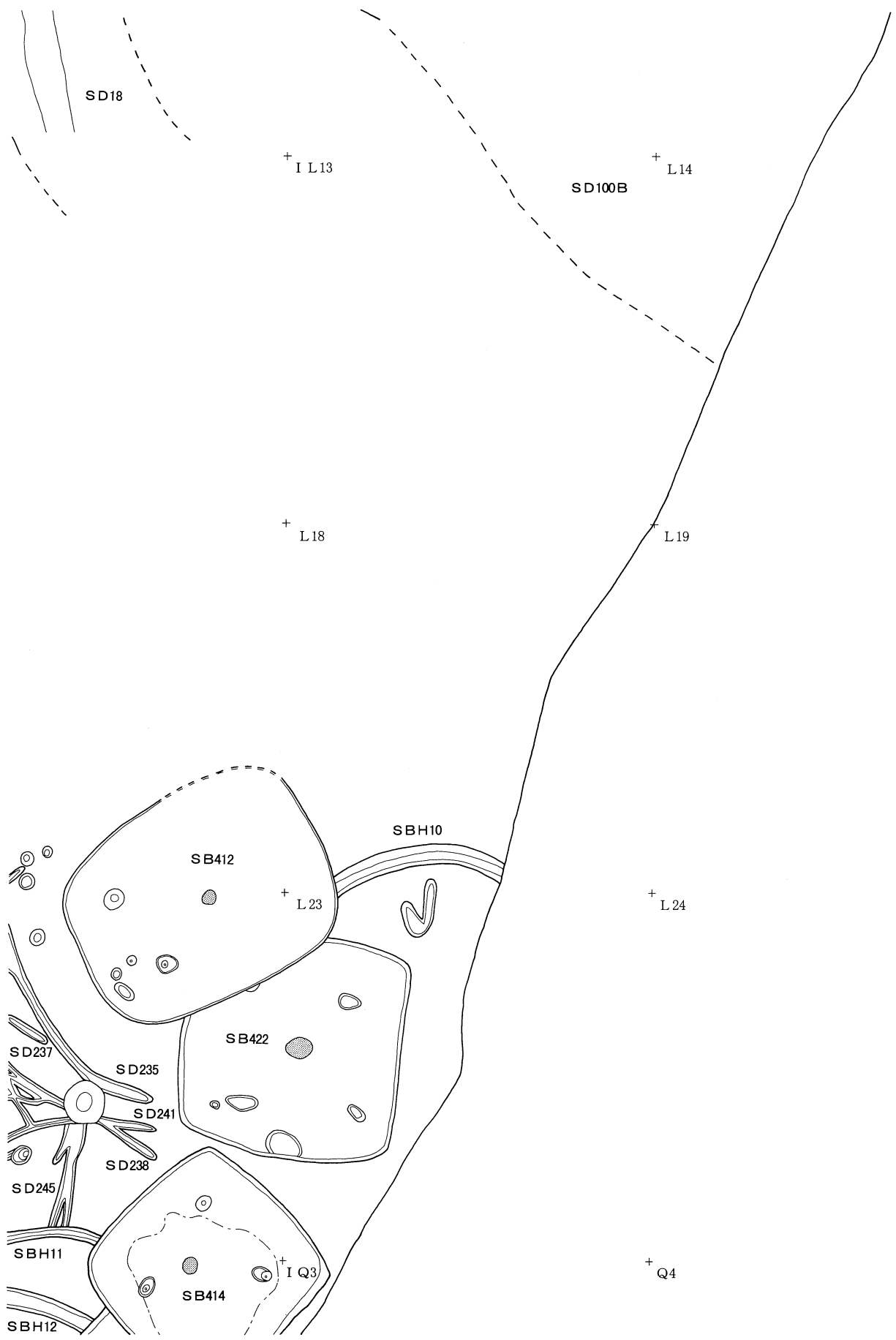


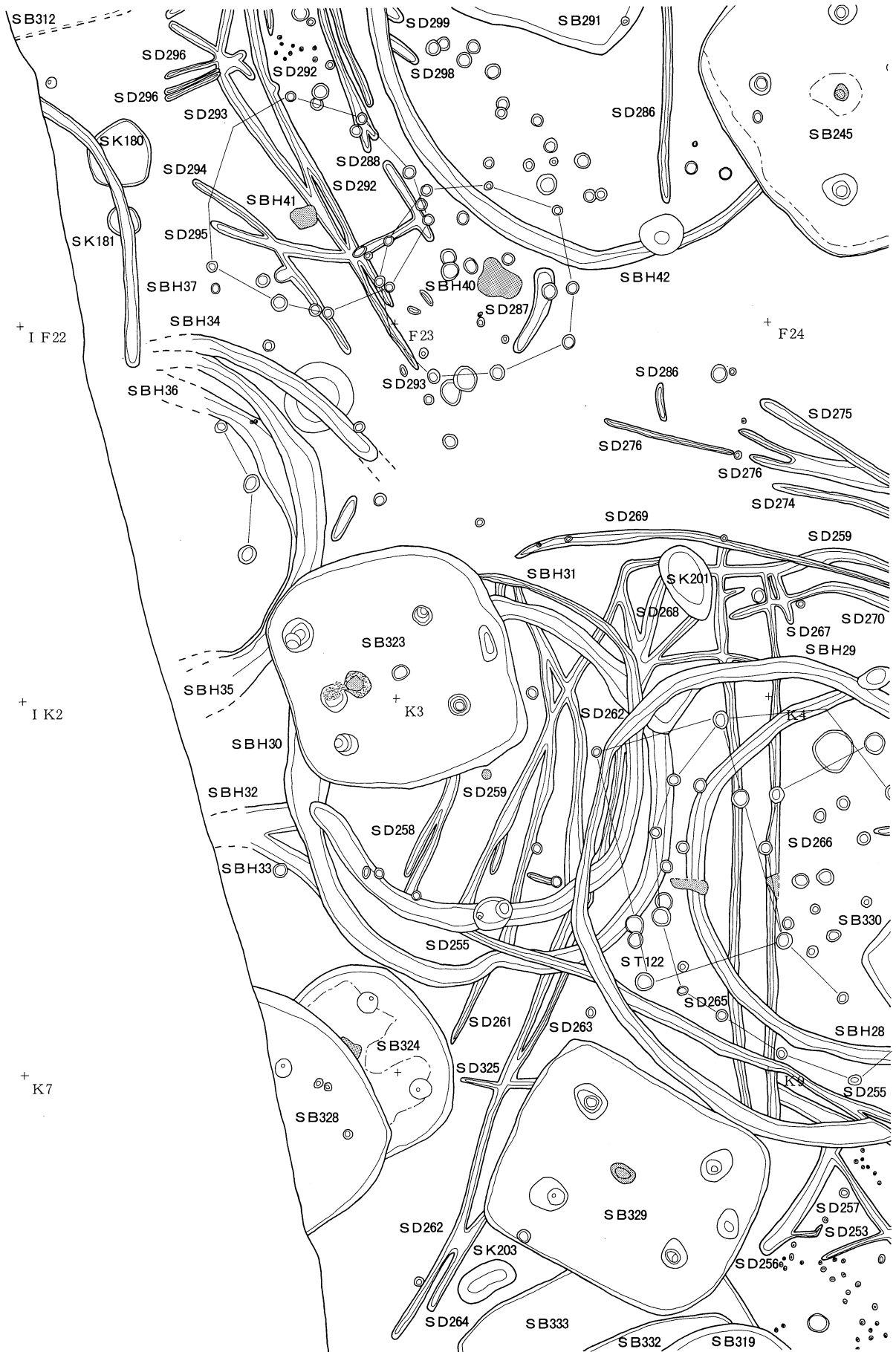


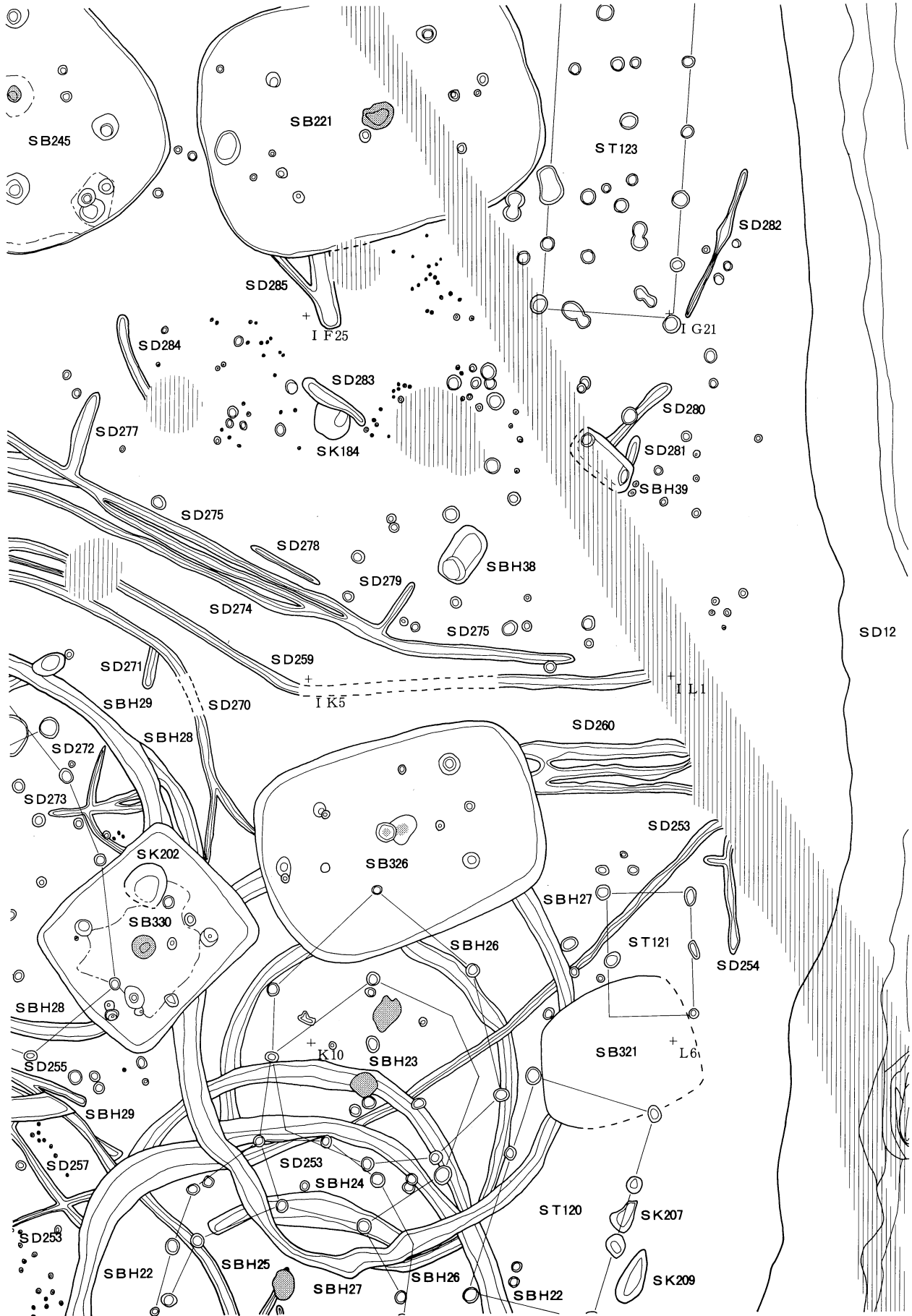
図版21 割付図3



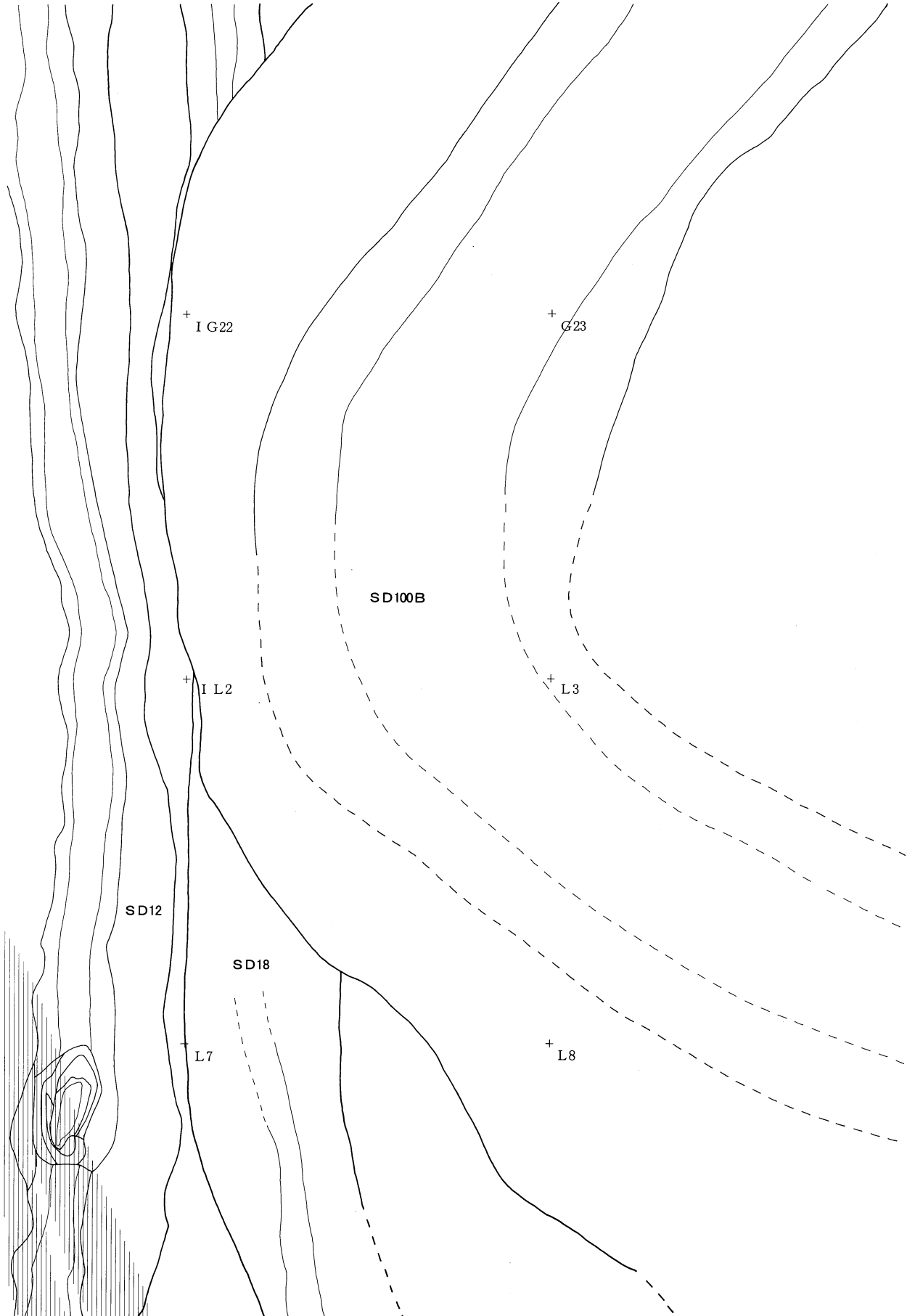


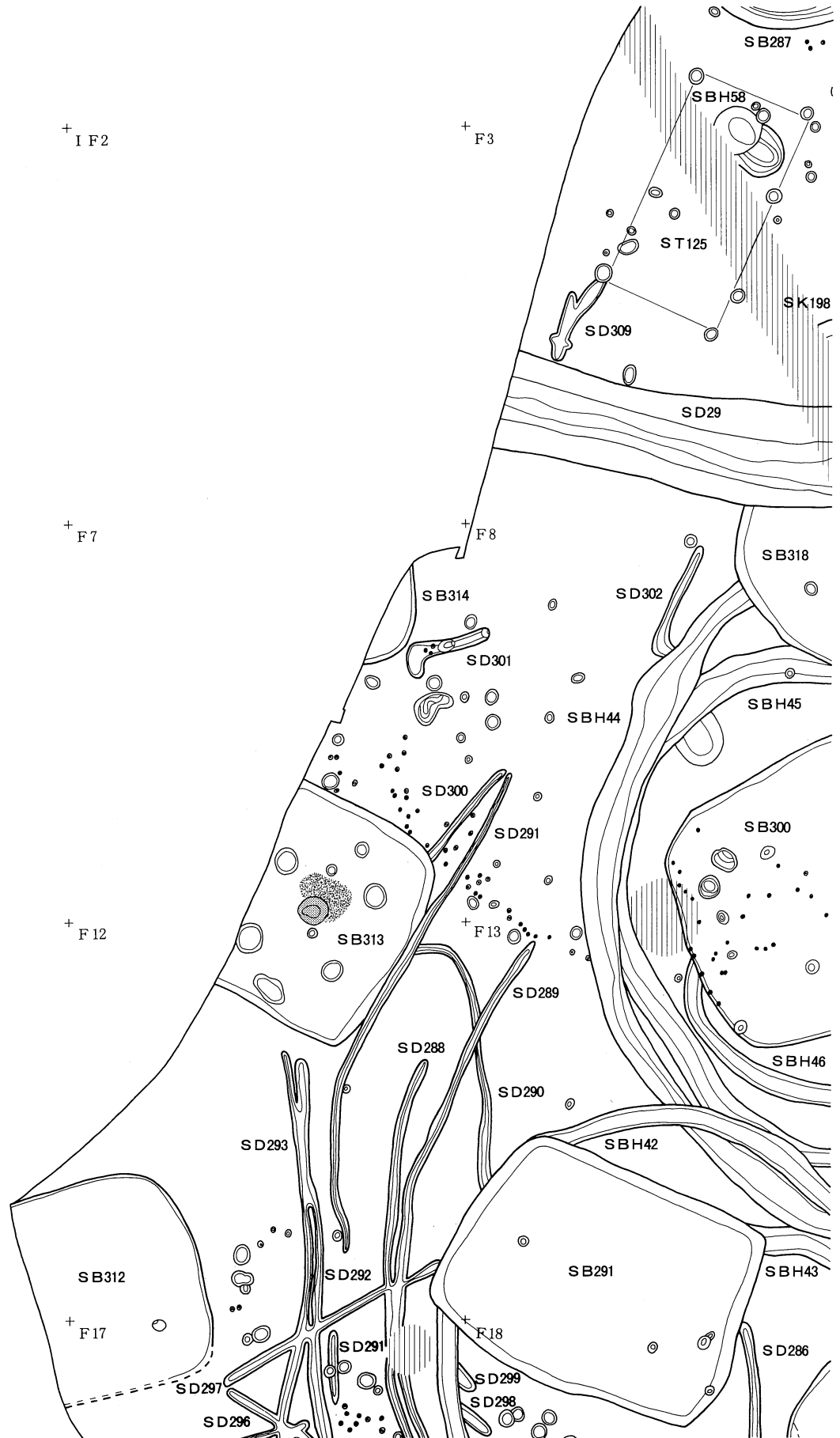




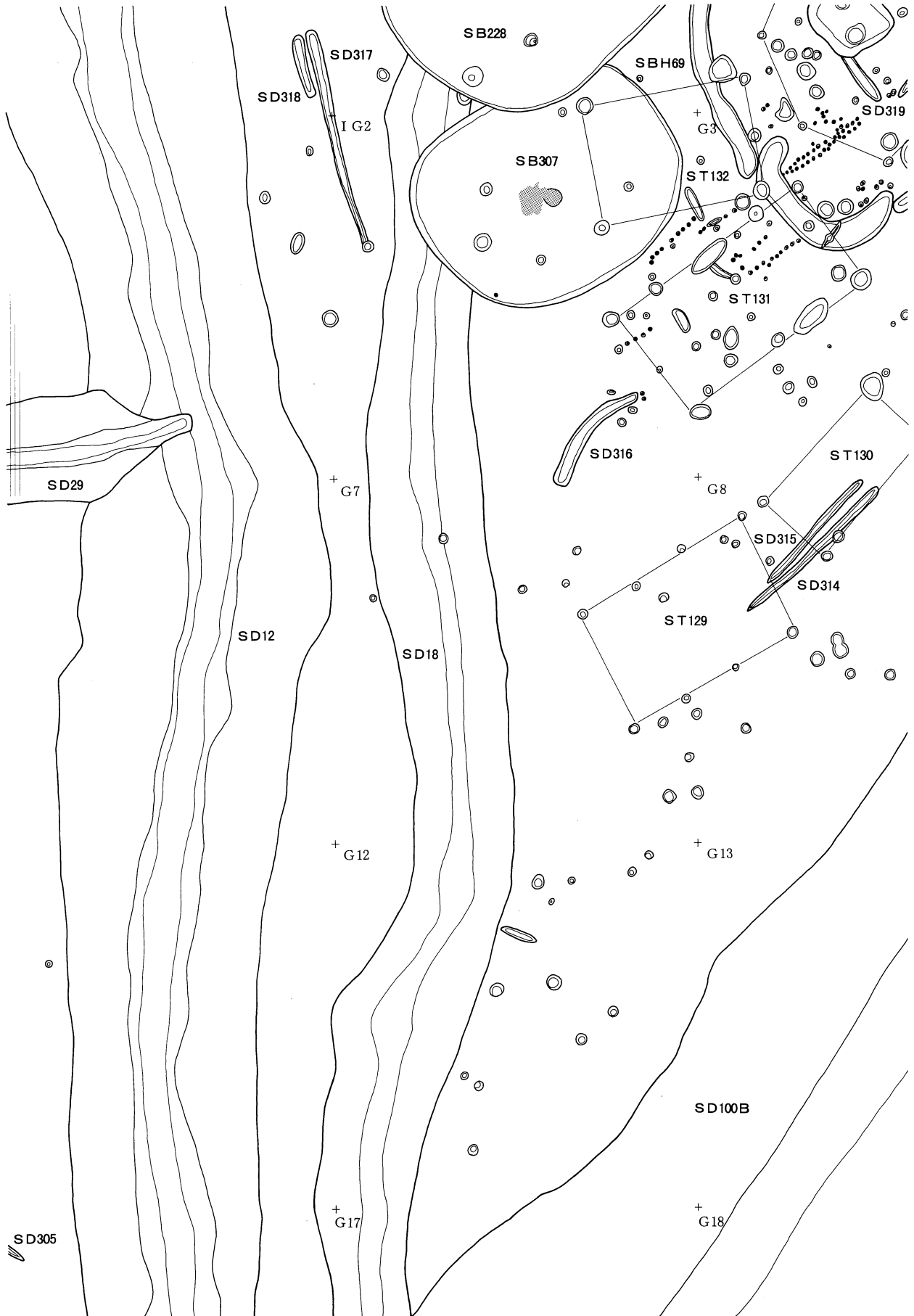


図版27 割付図9

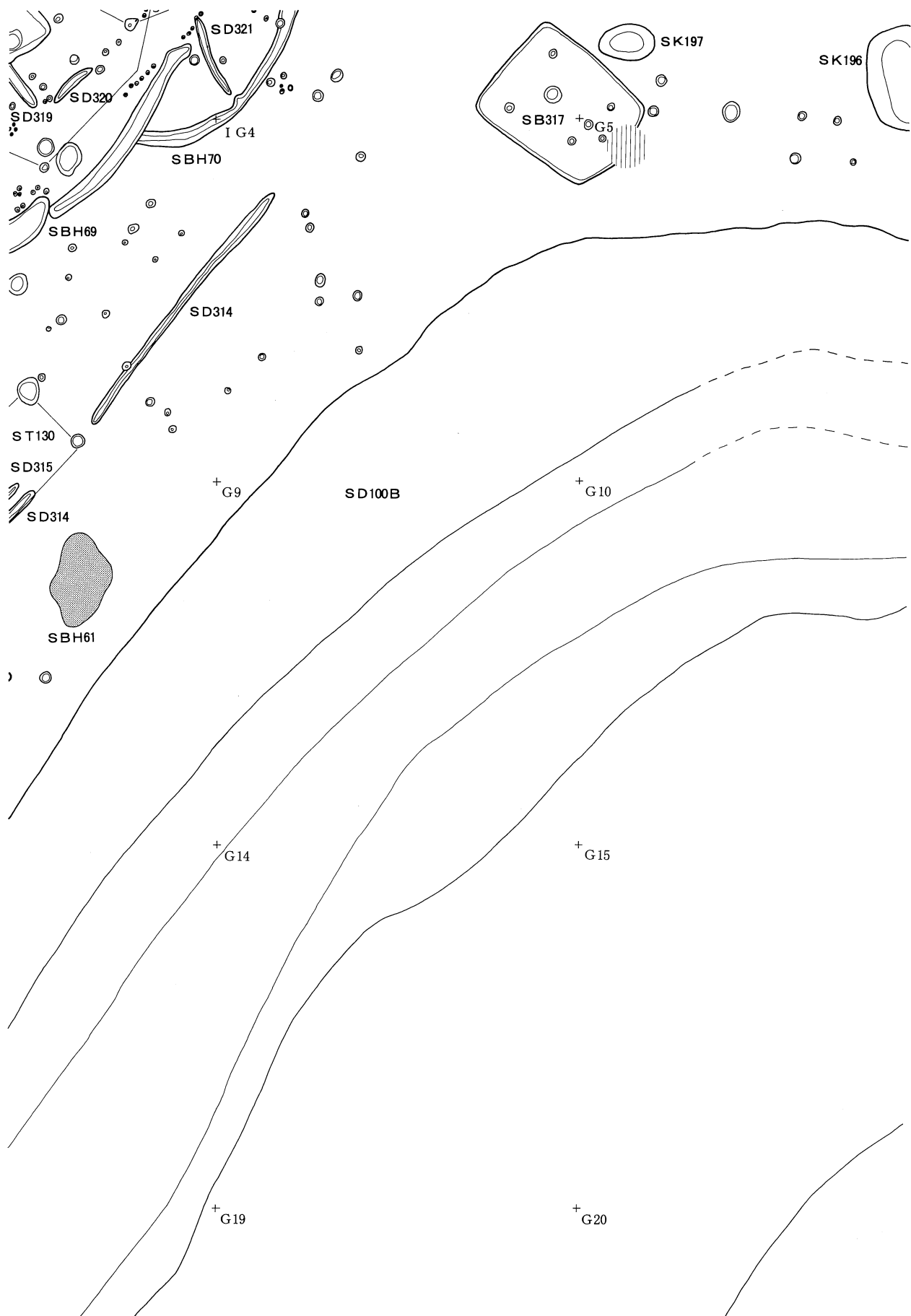


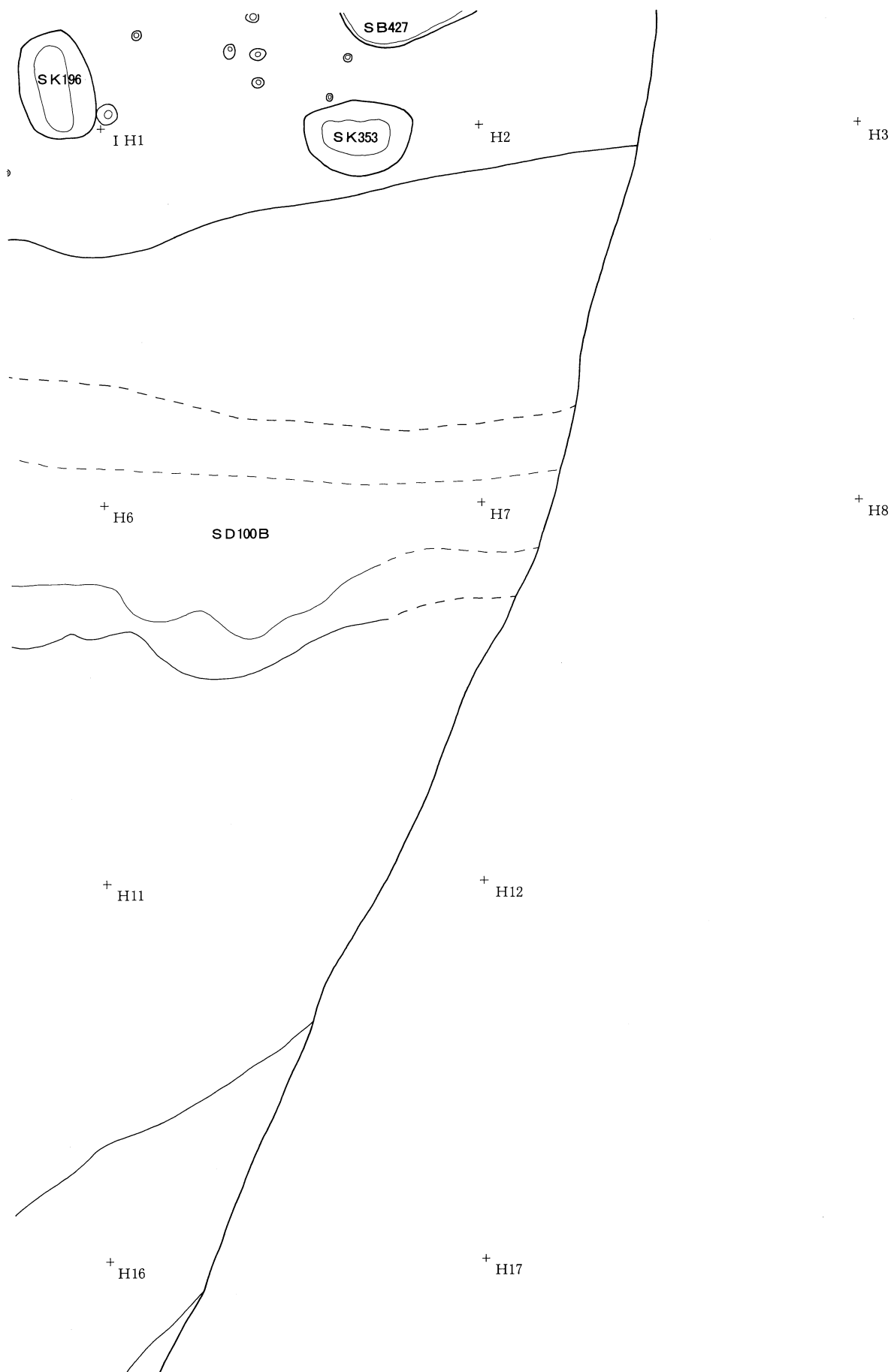


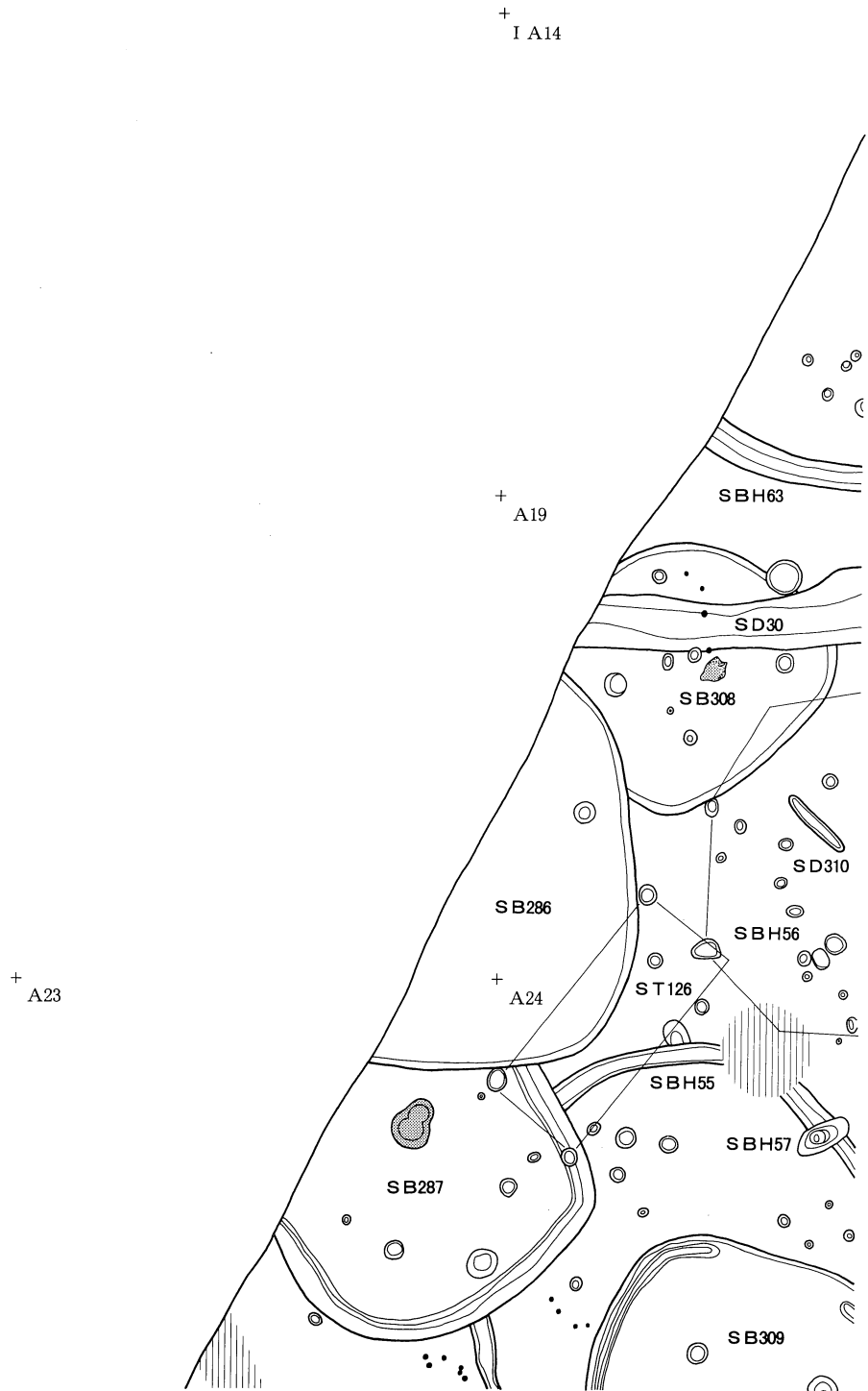


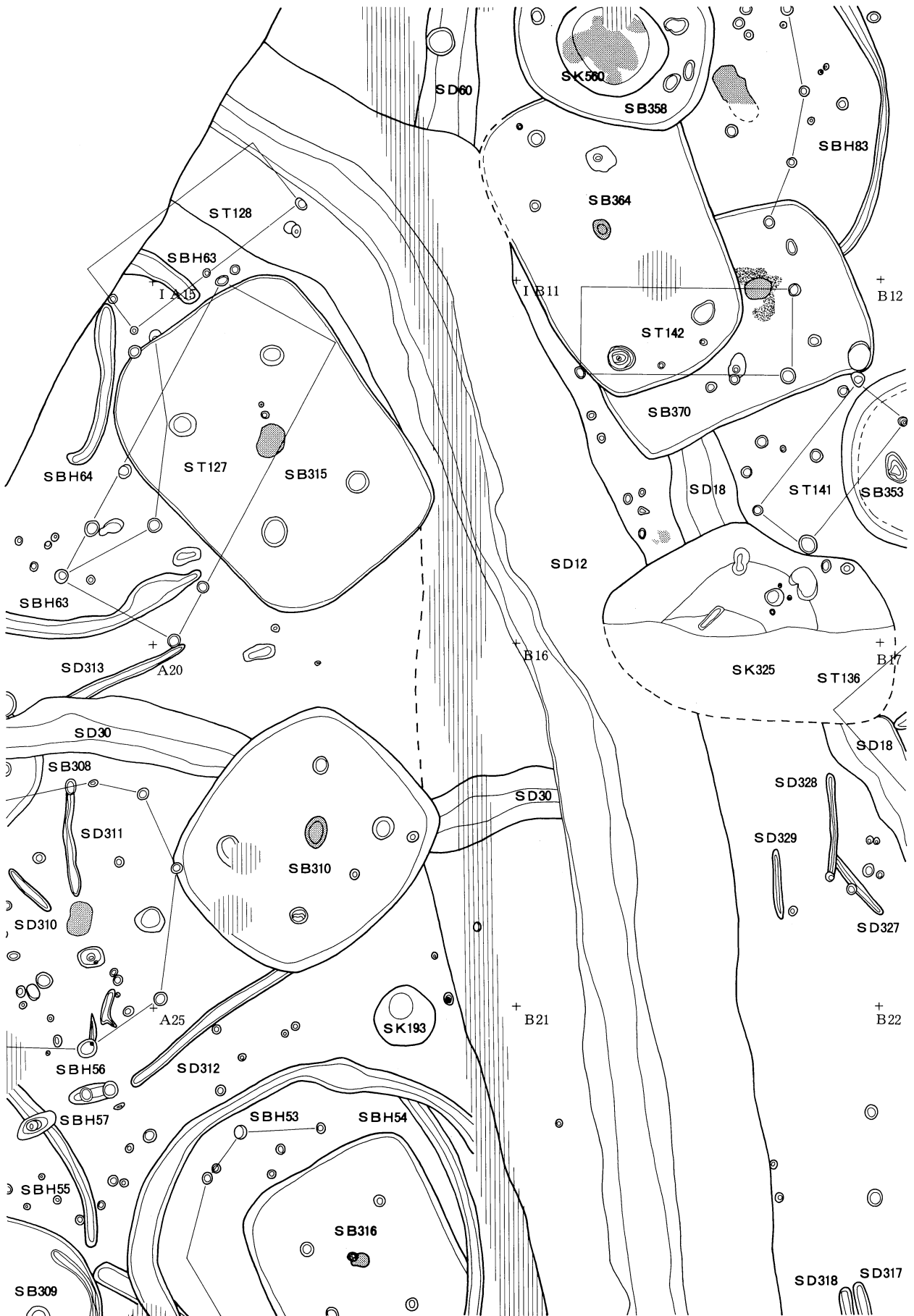


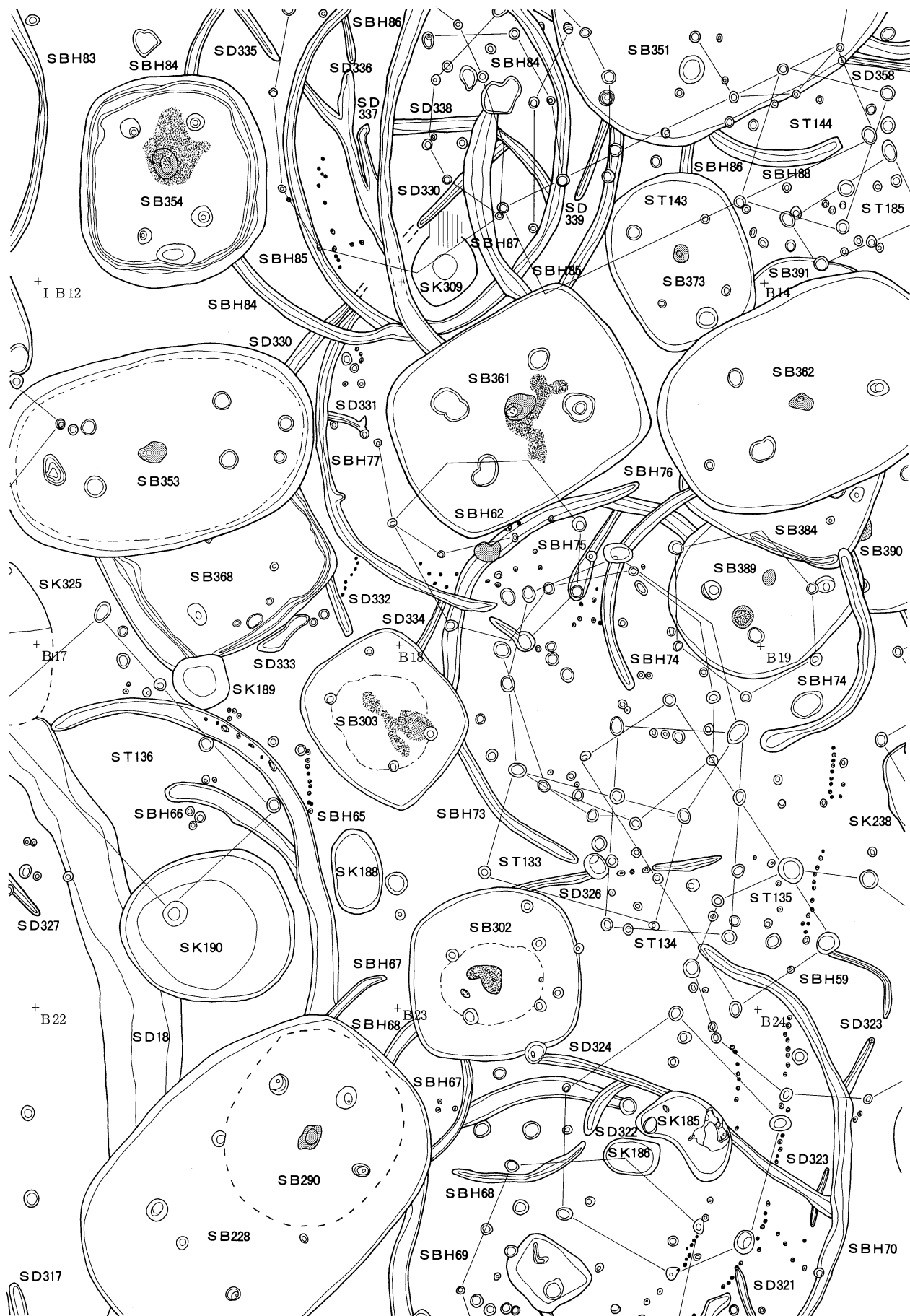
图版31 割付图13

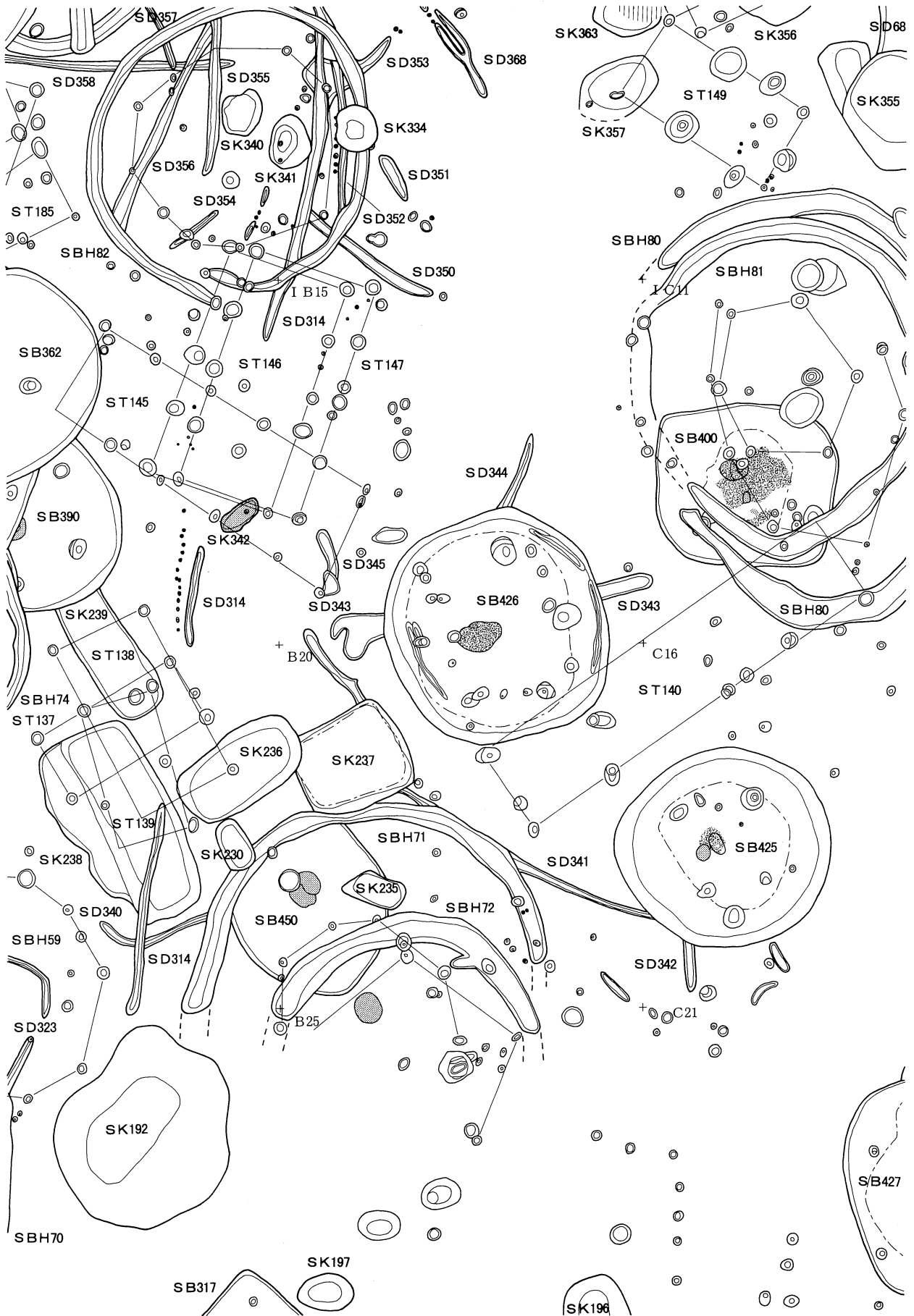




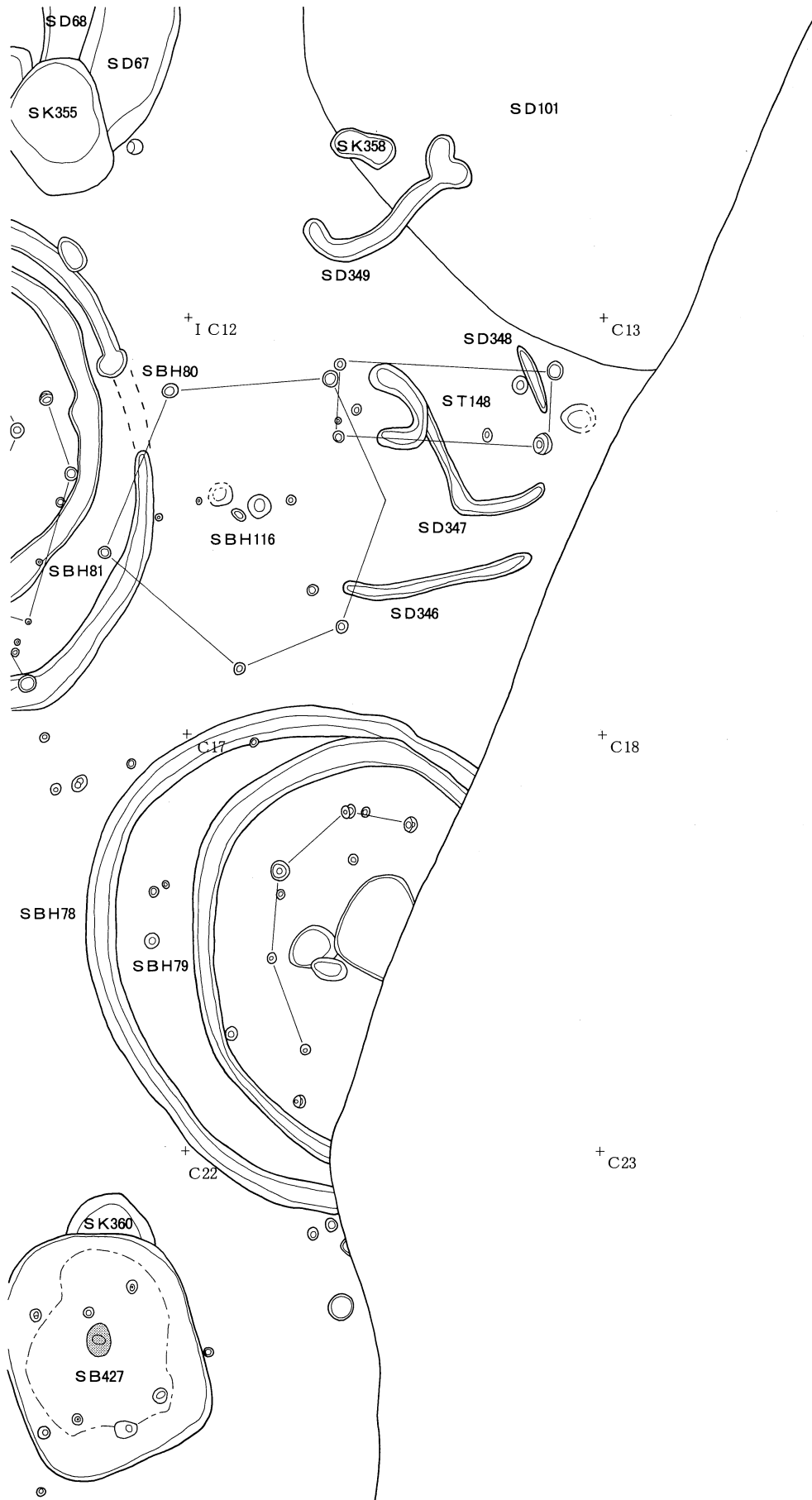


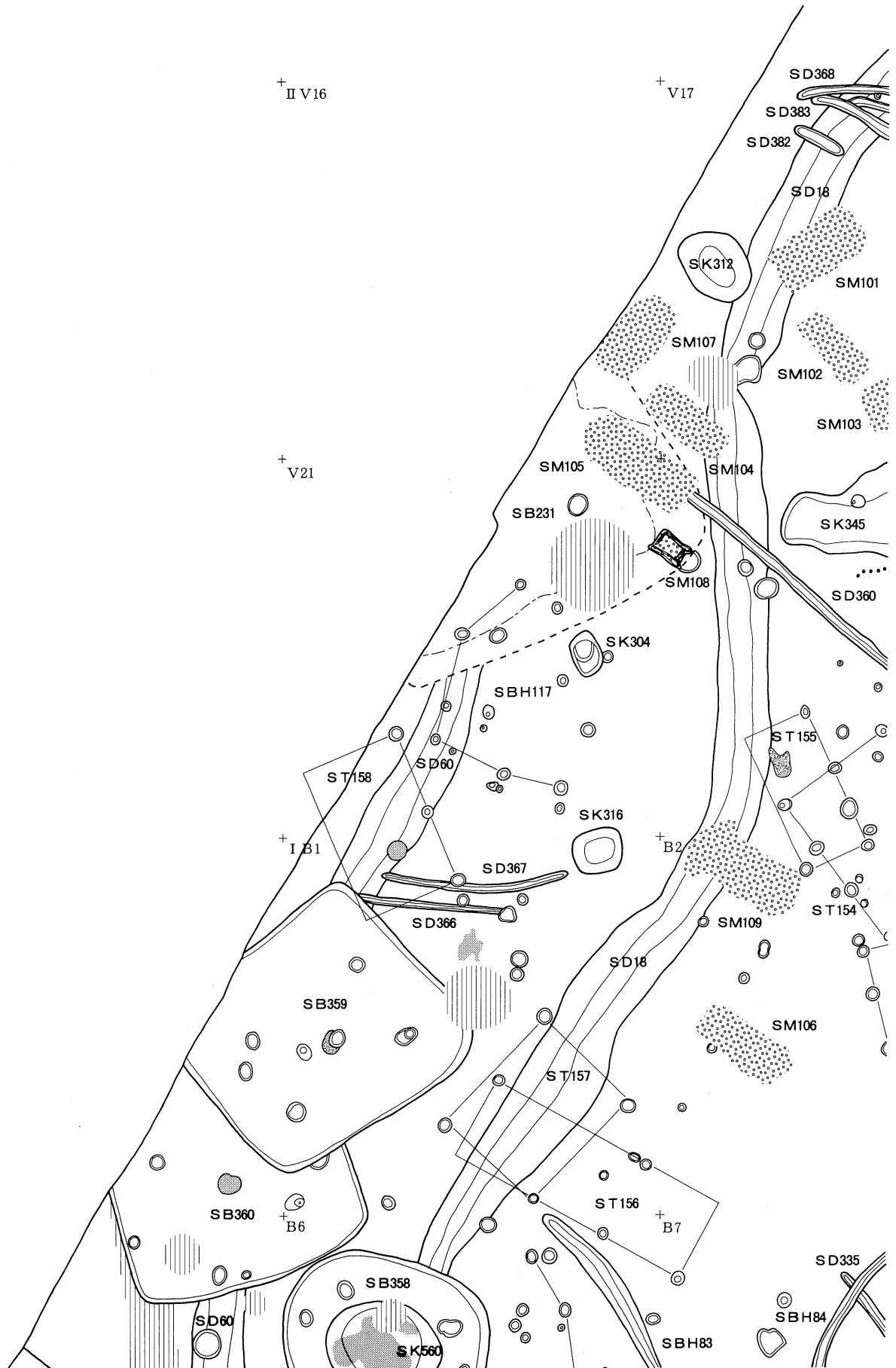


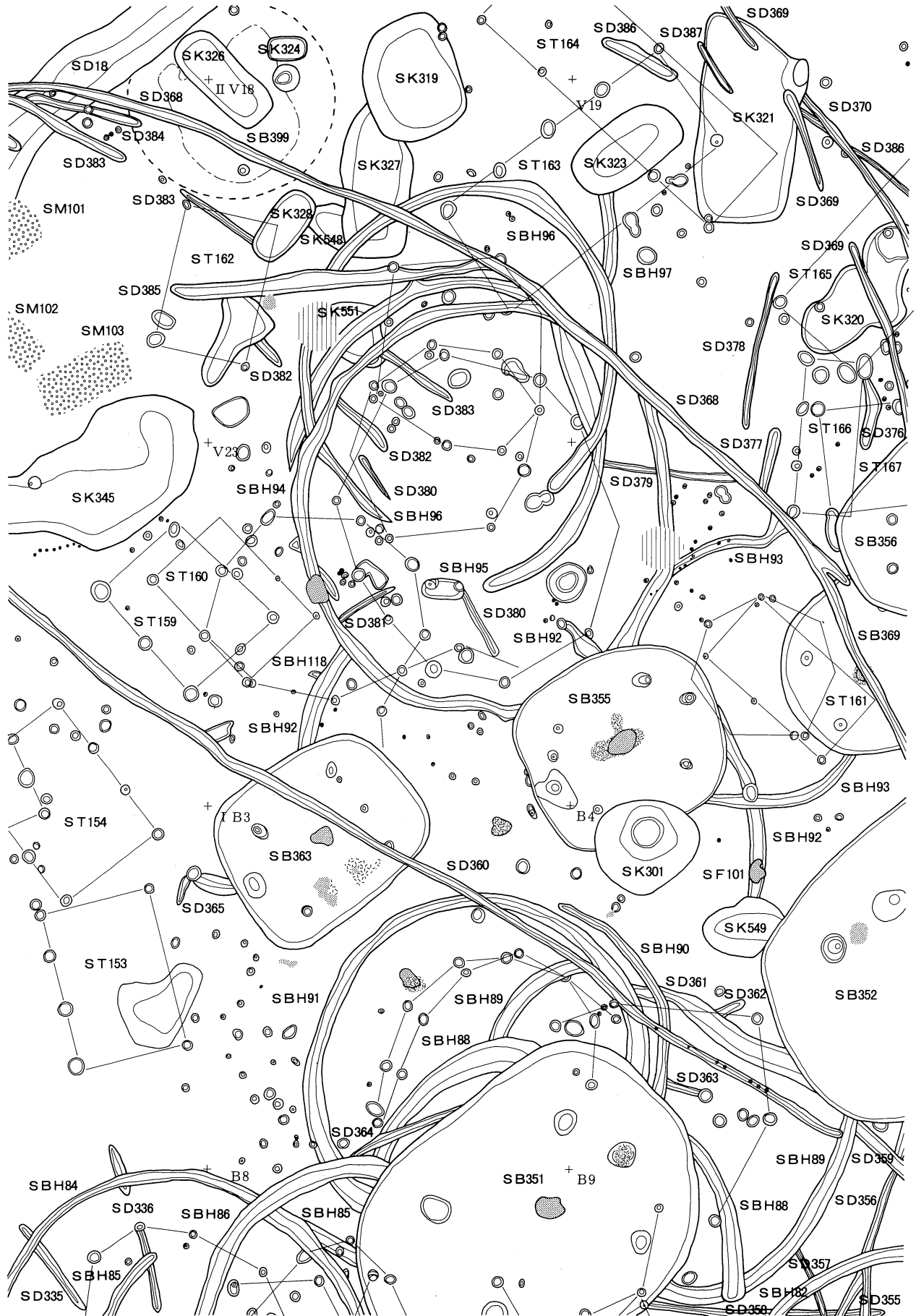


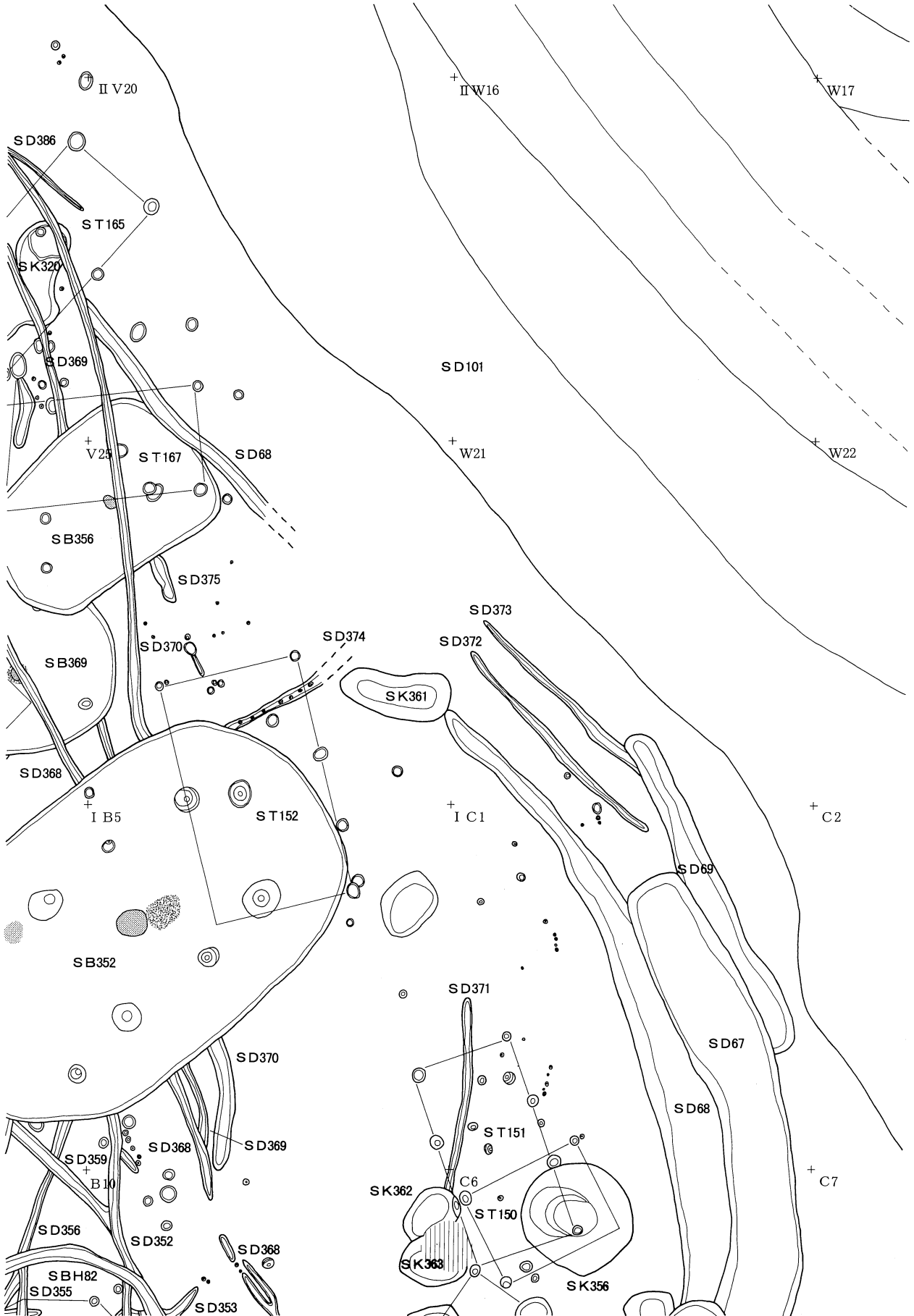


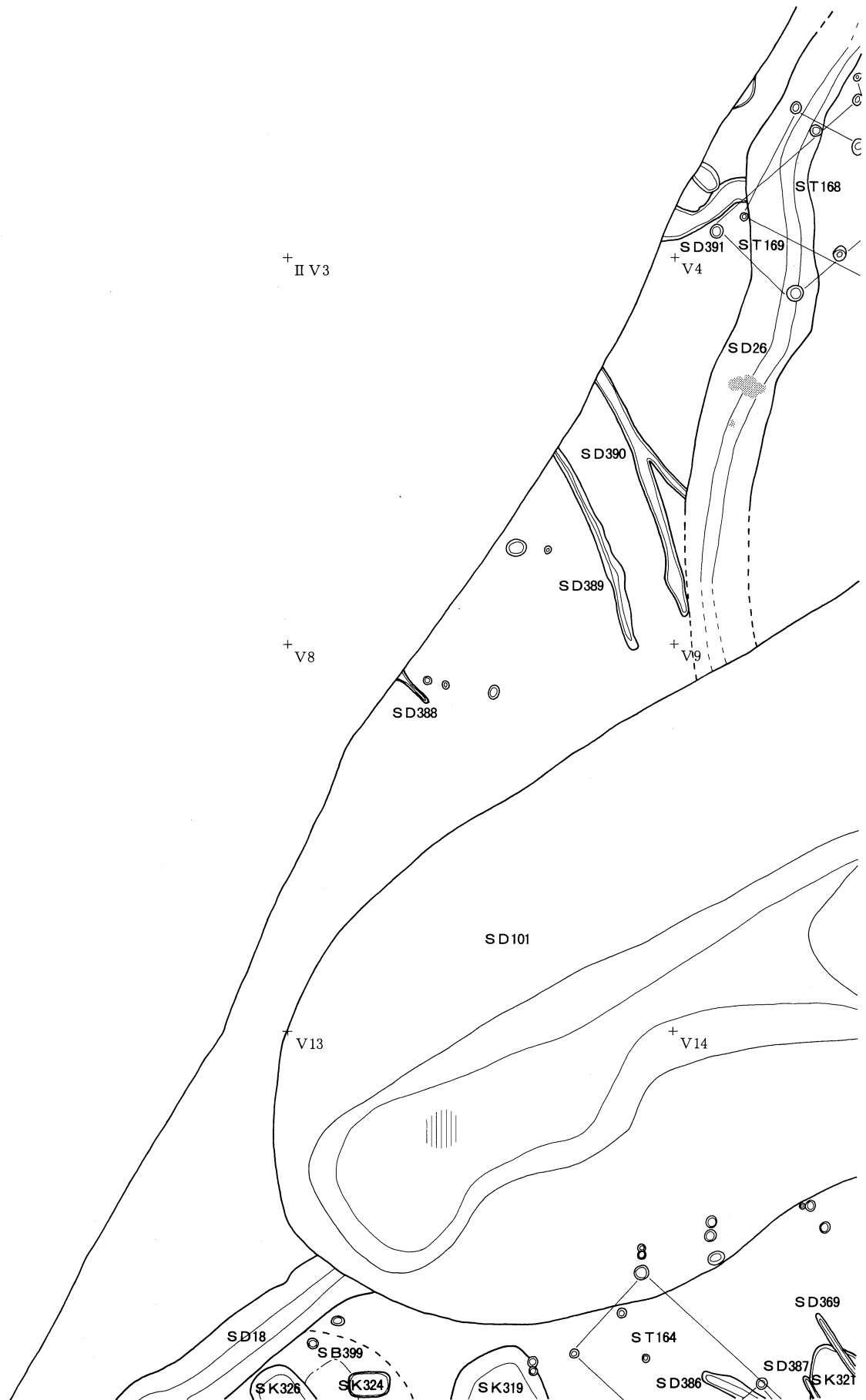
図版37 割付図19

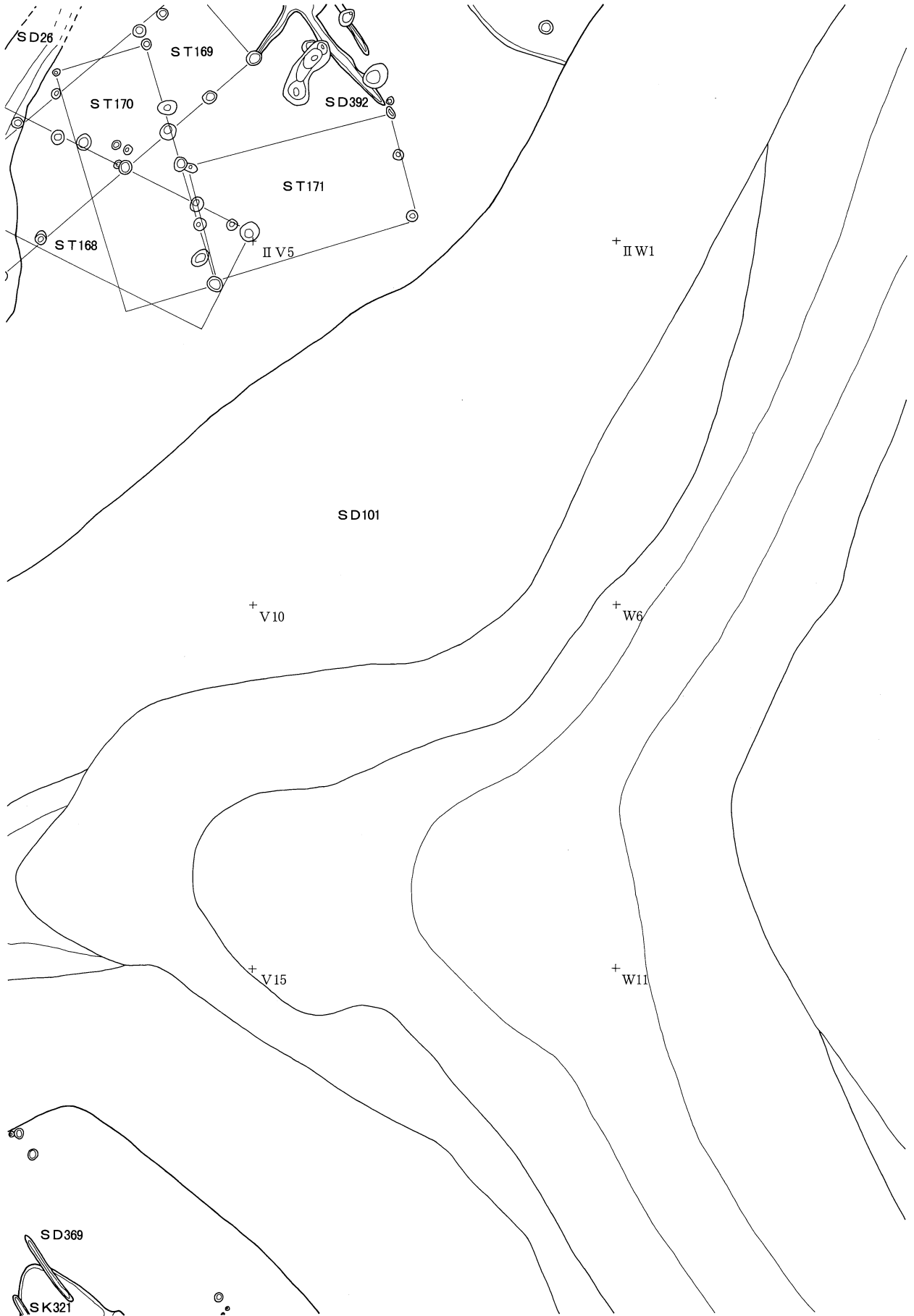




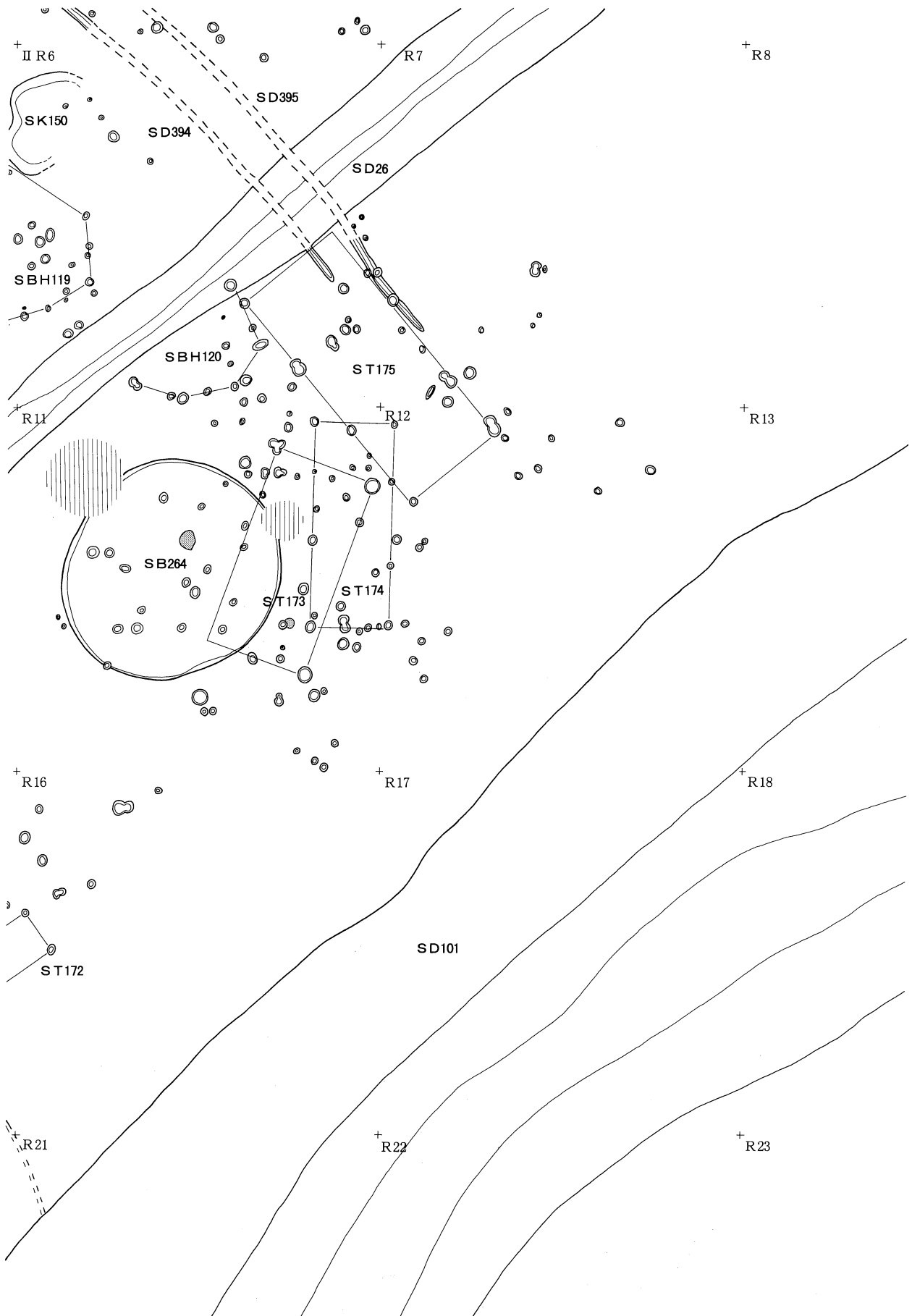


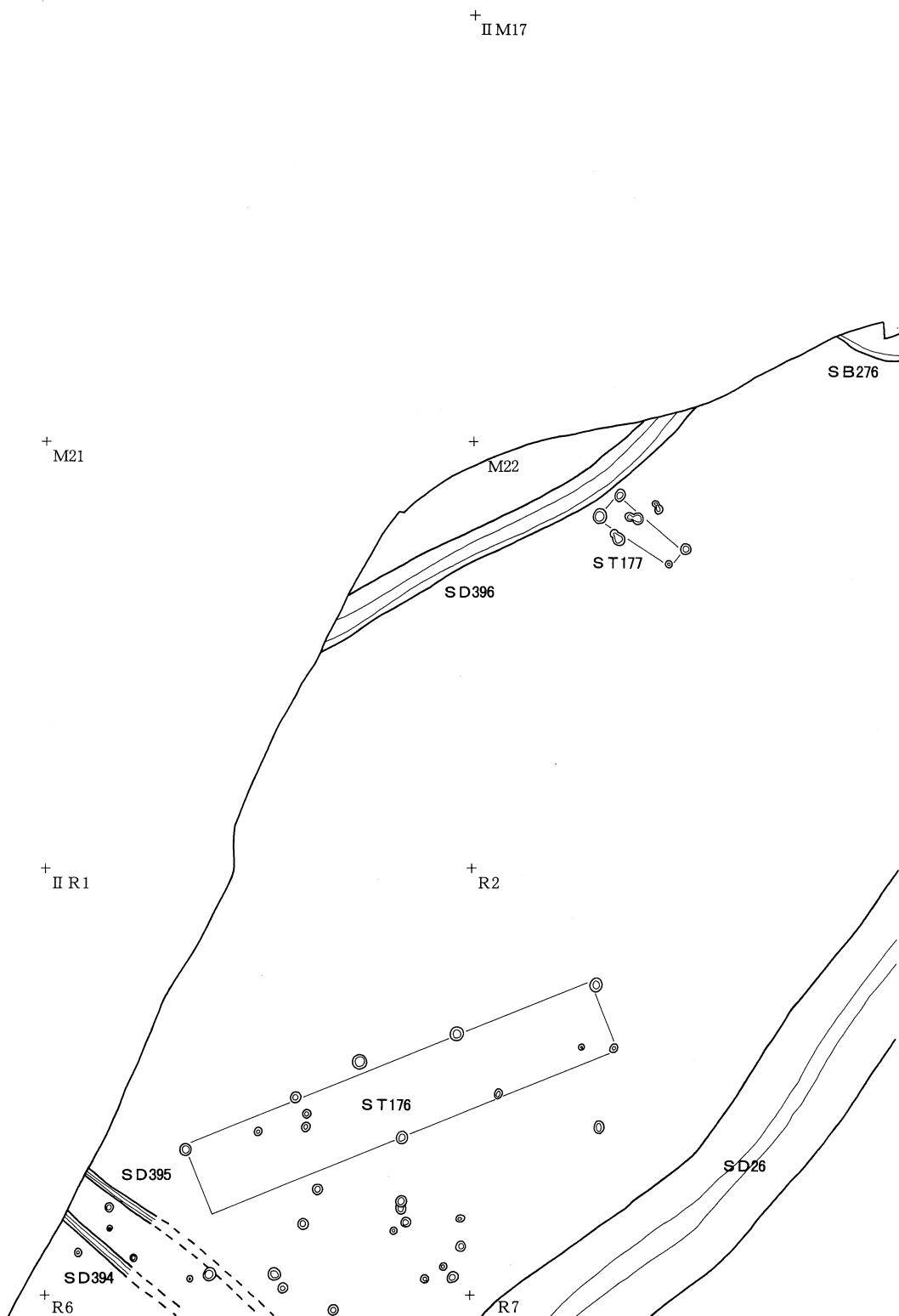






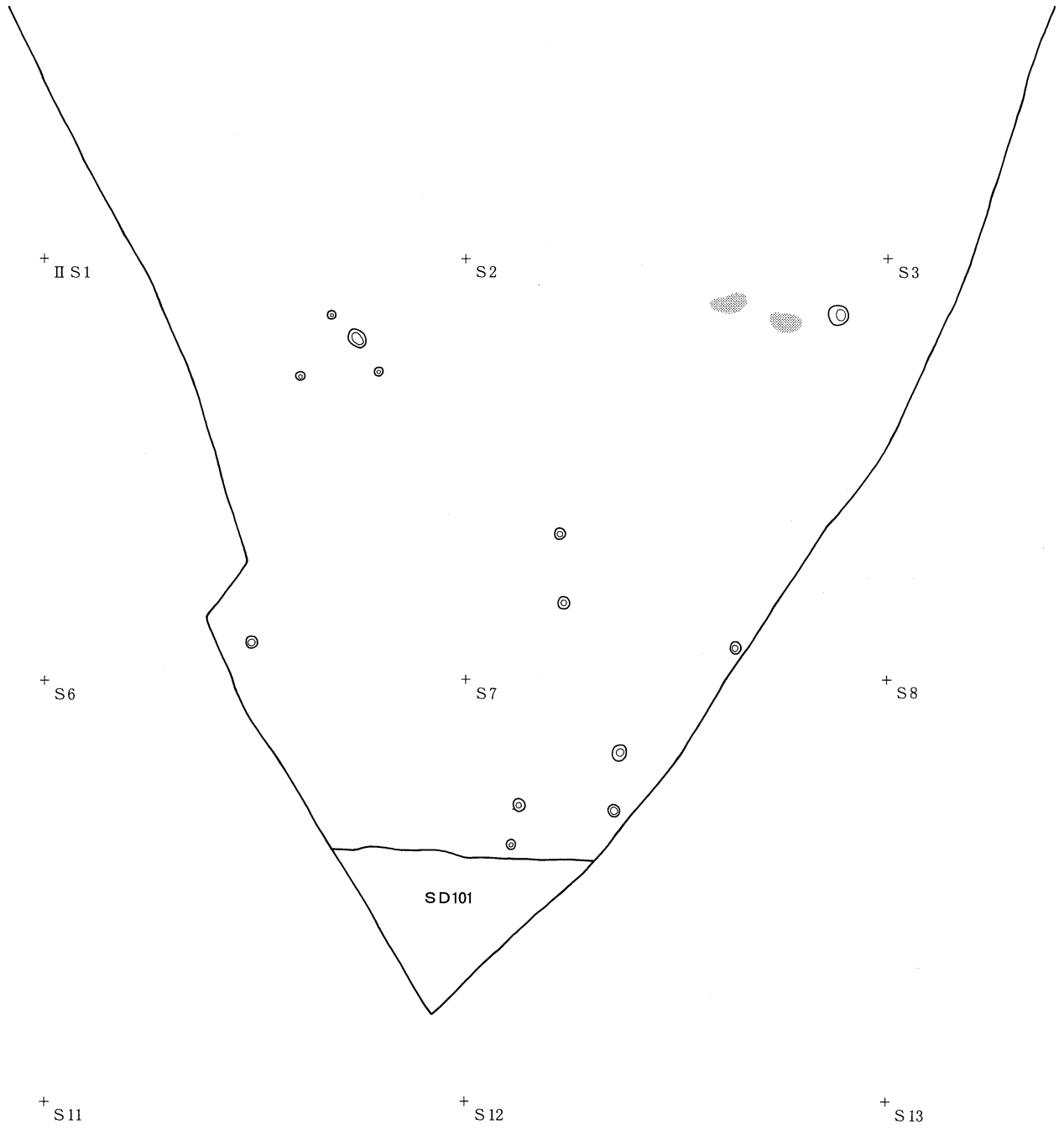


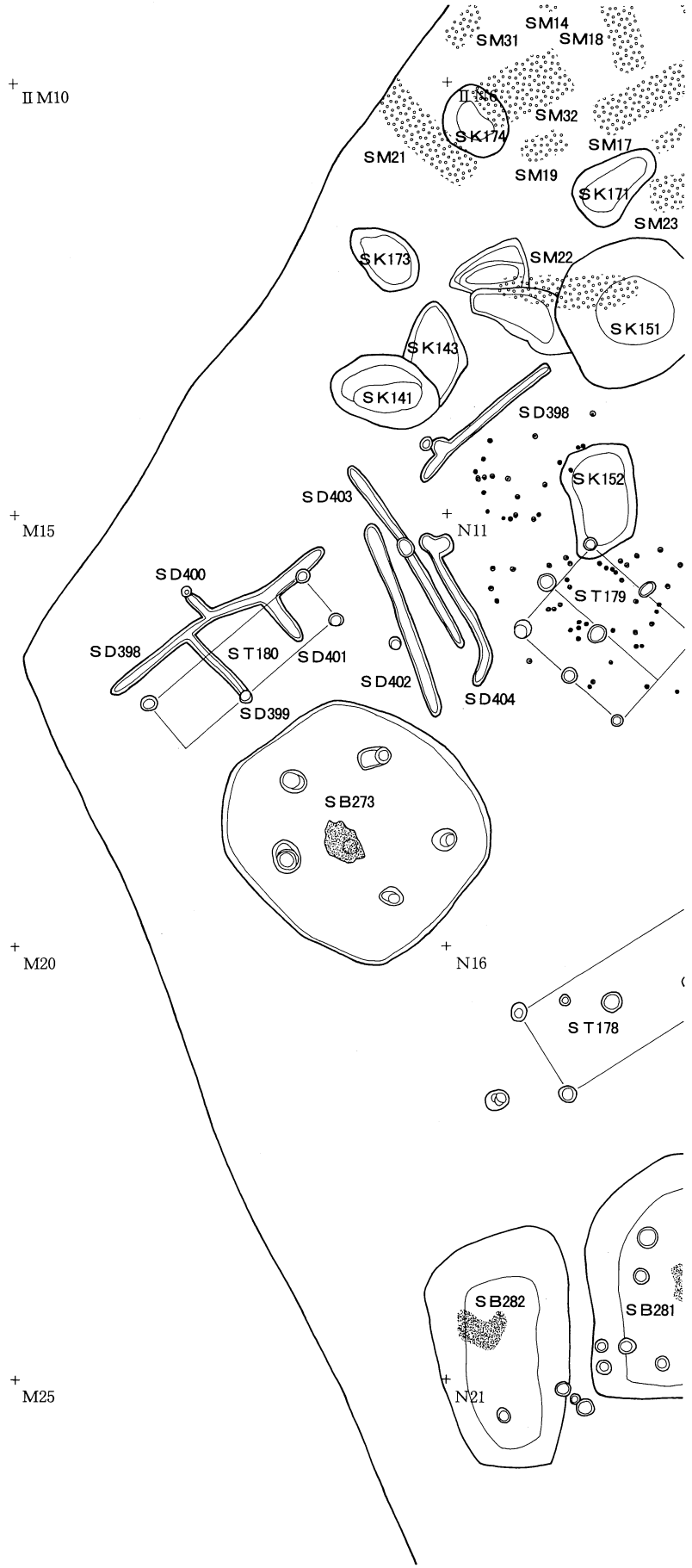






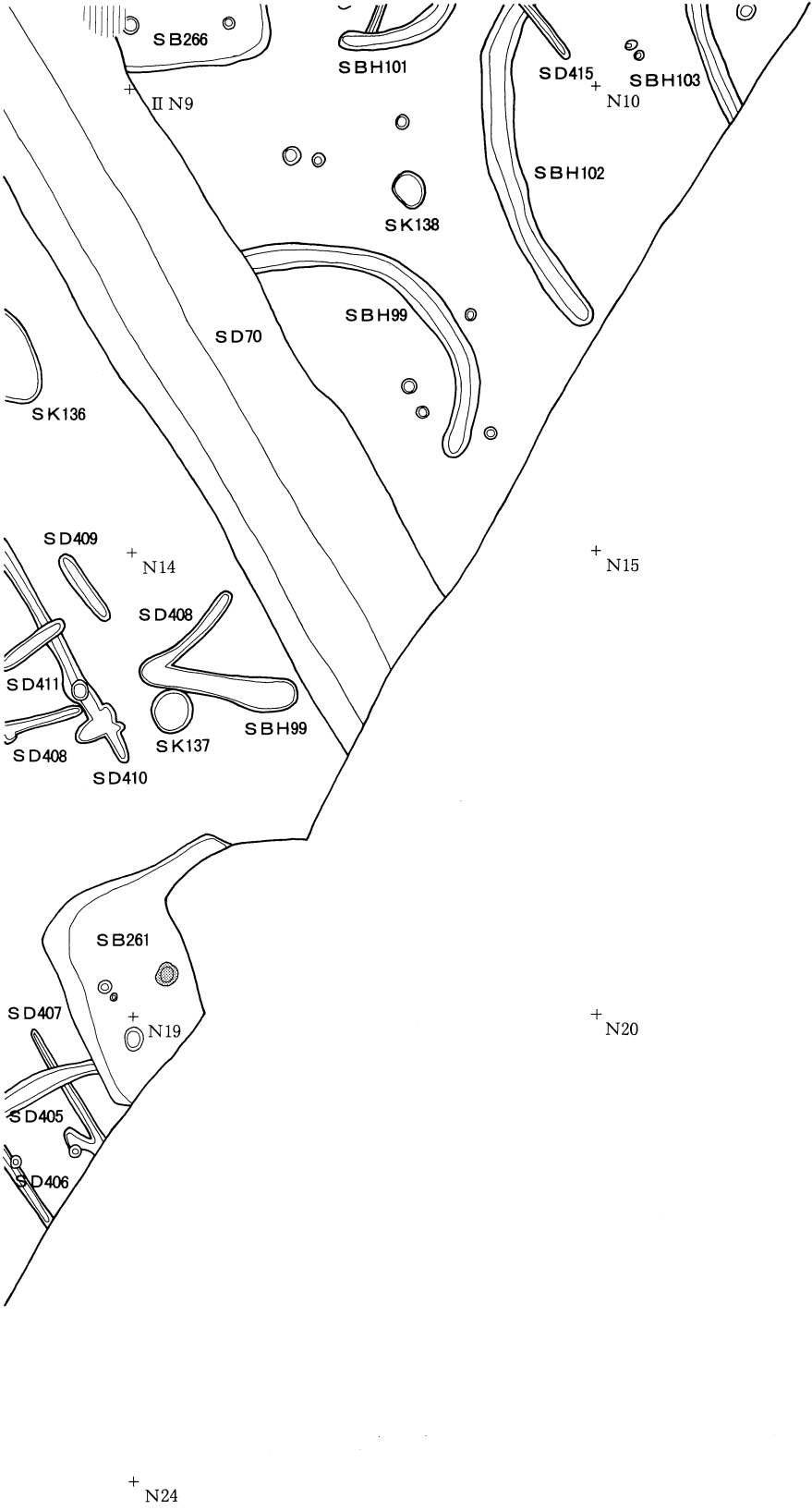
図版47 割付図29

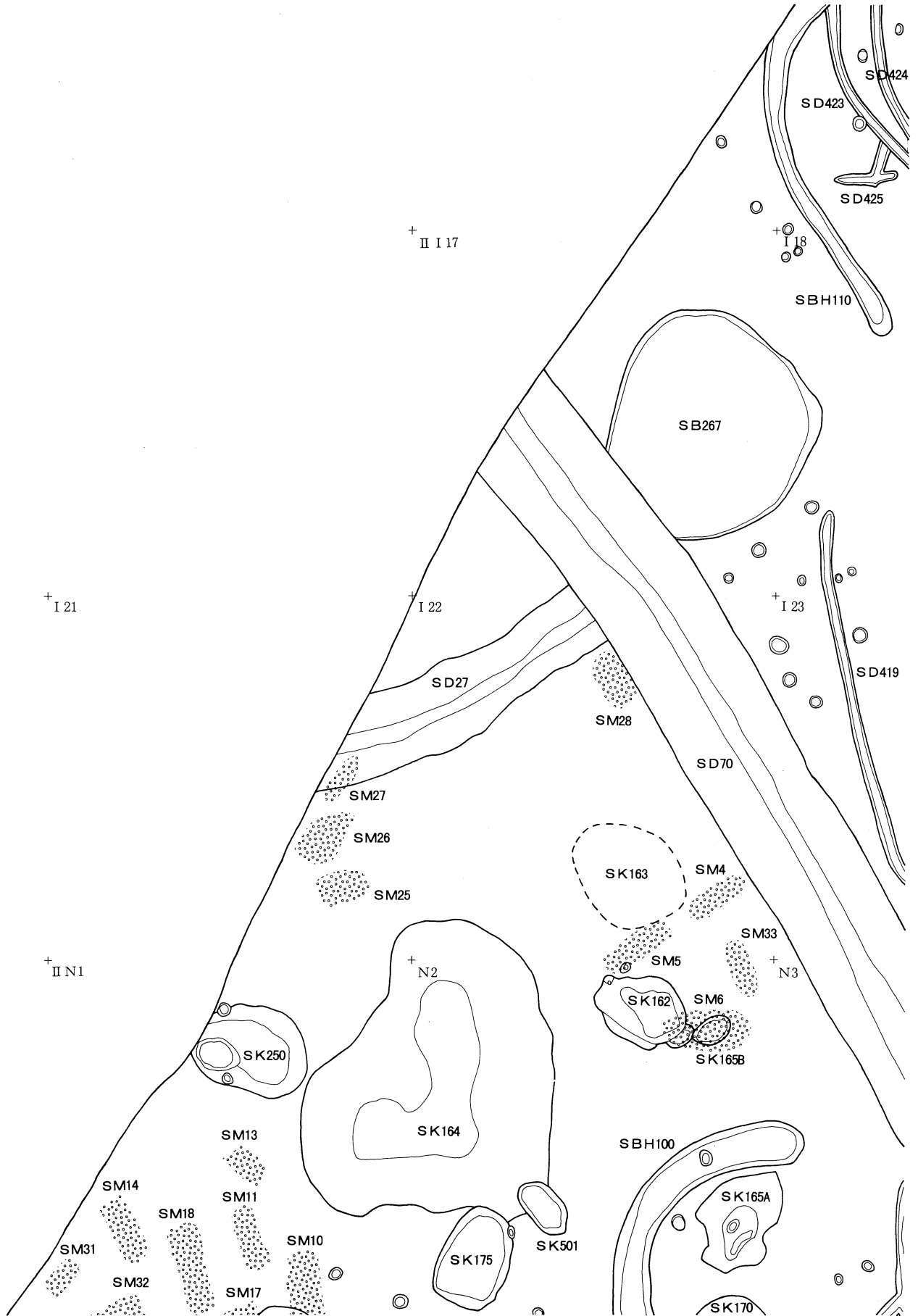


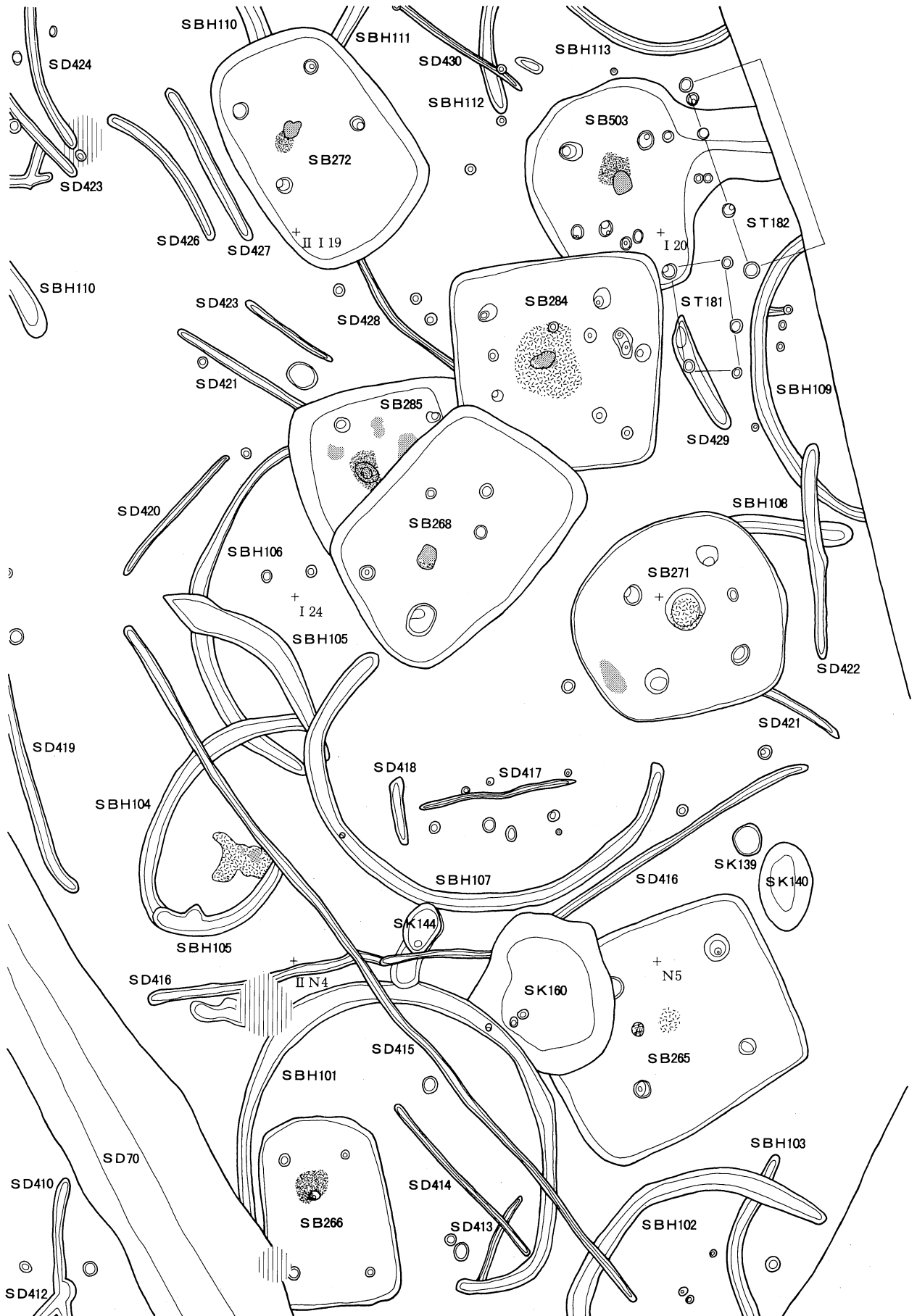


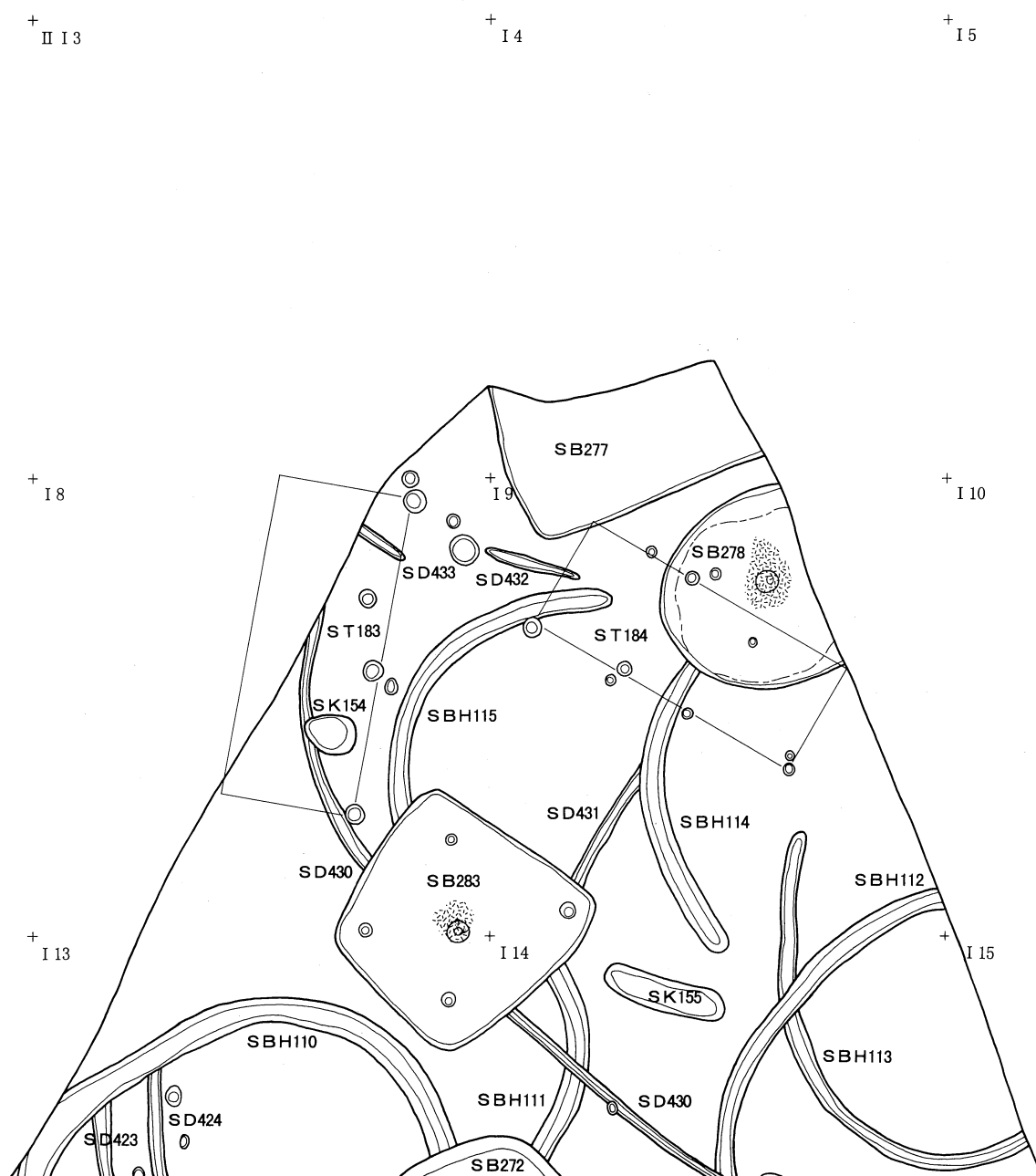
図版49 割付図31

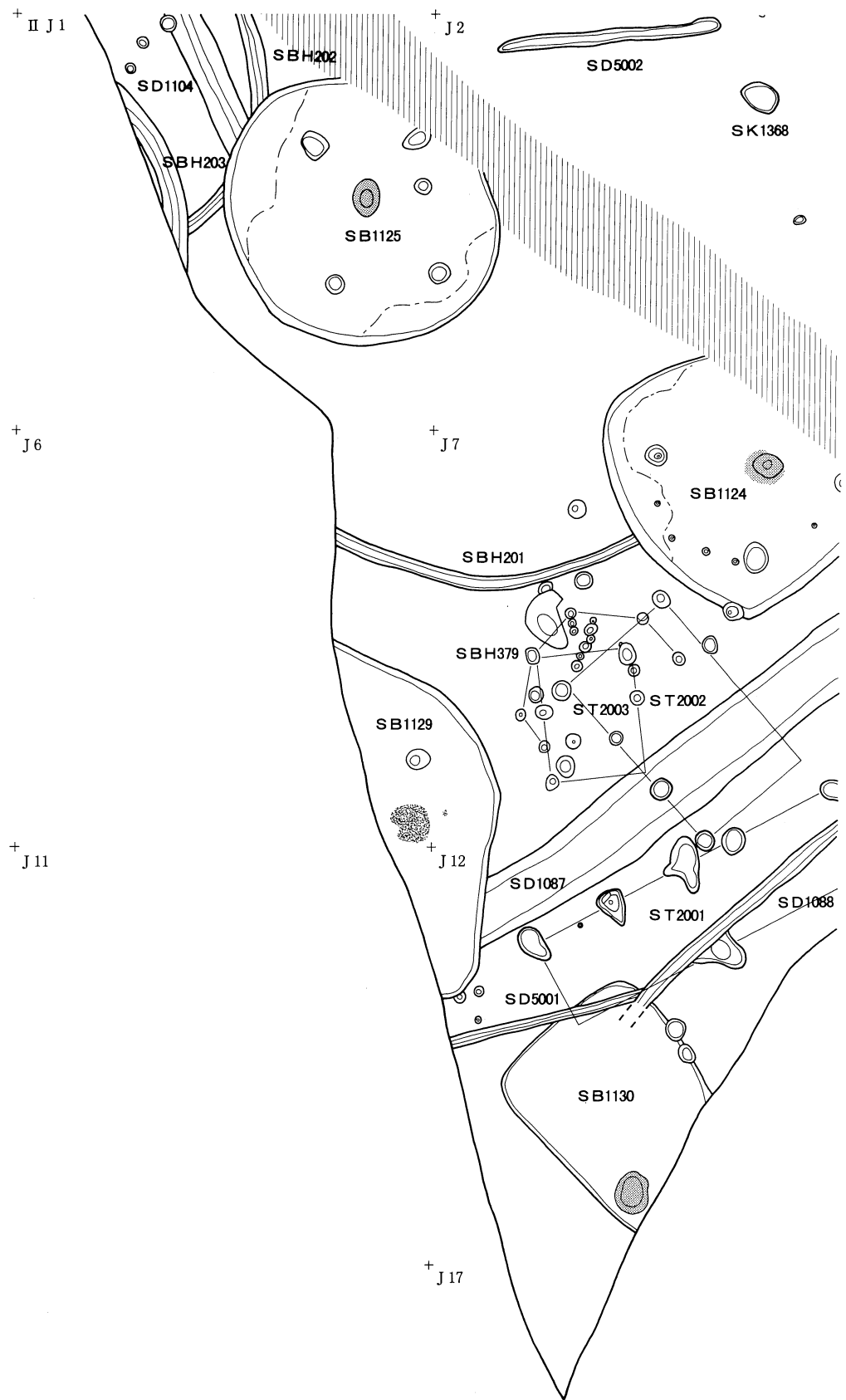




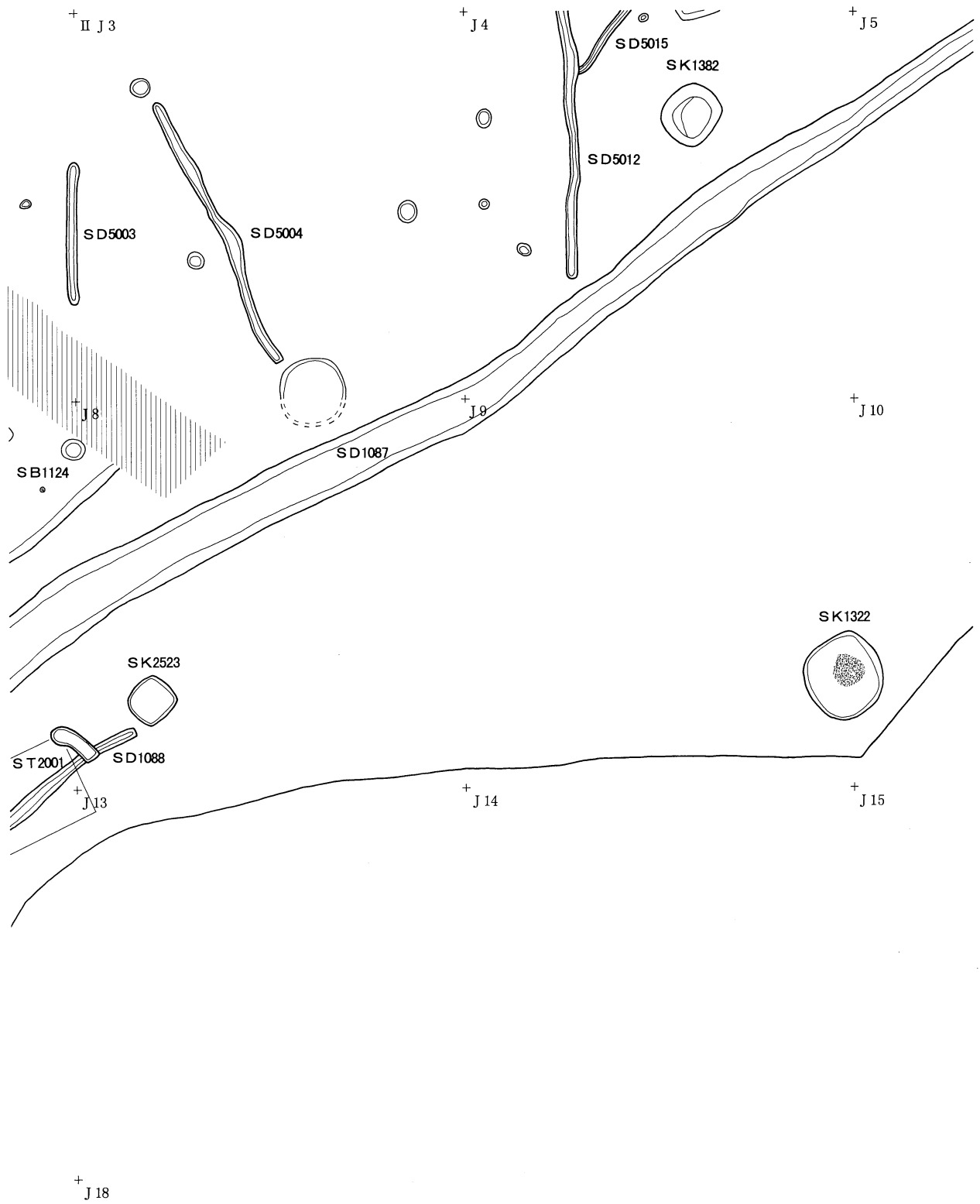


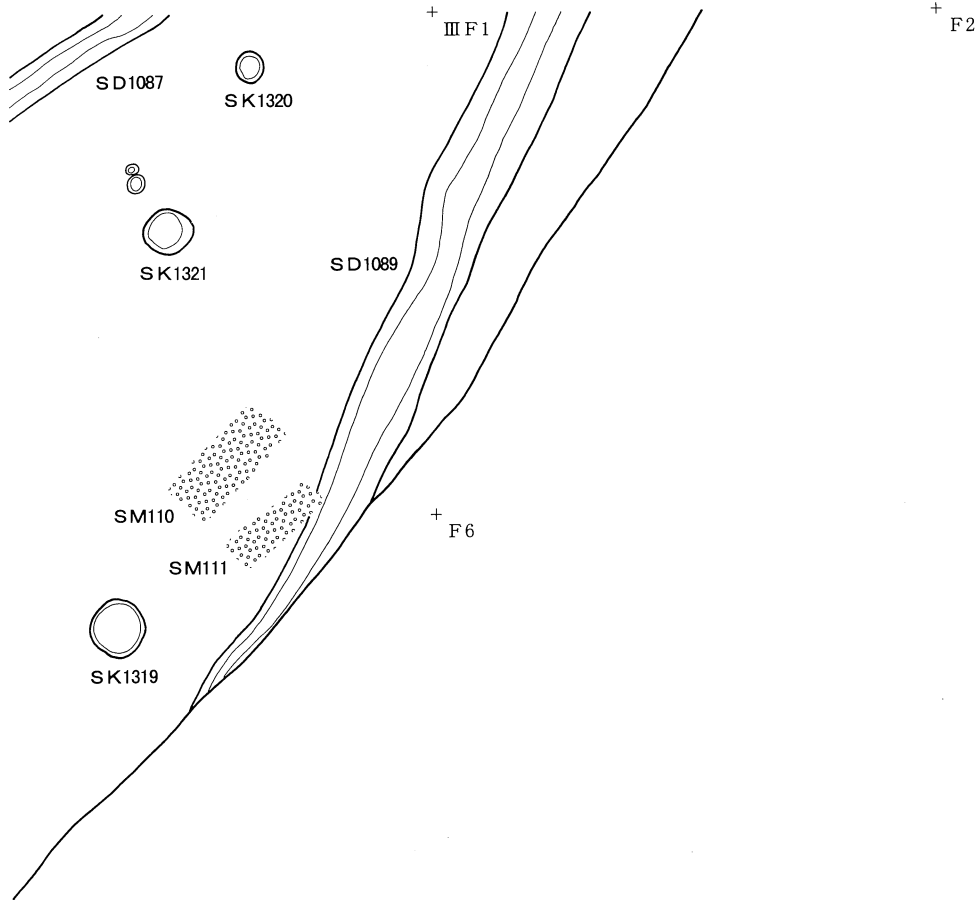


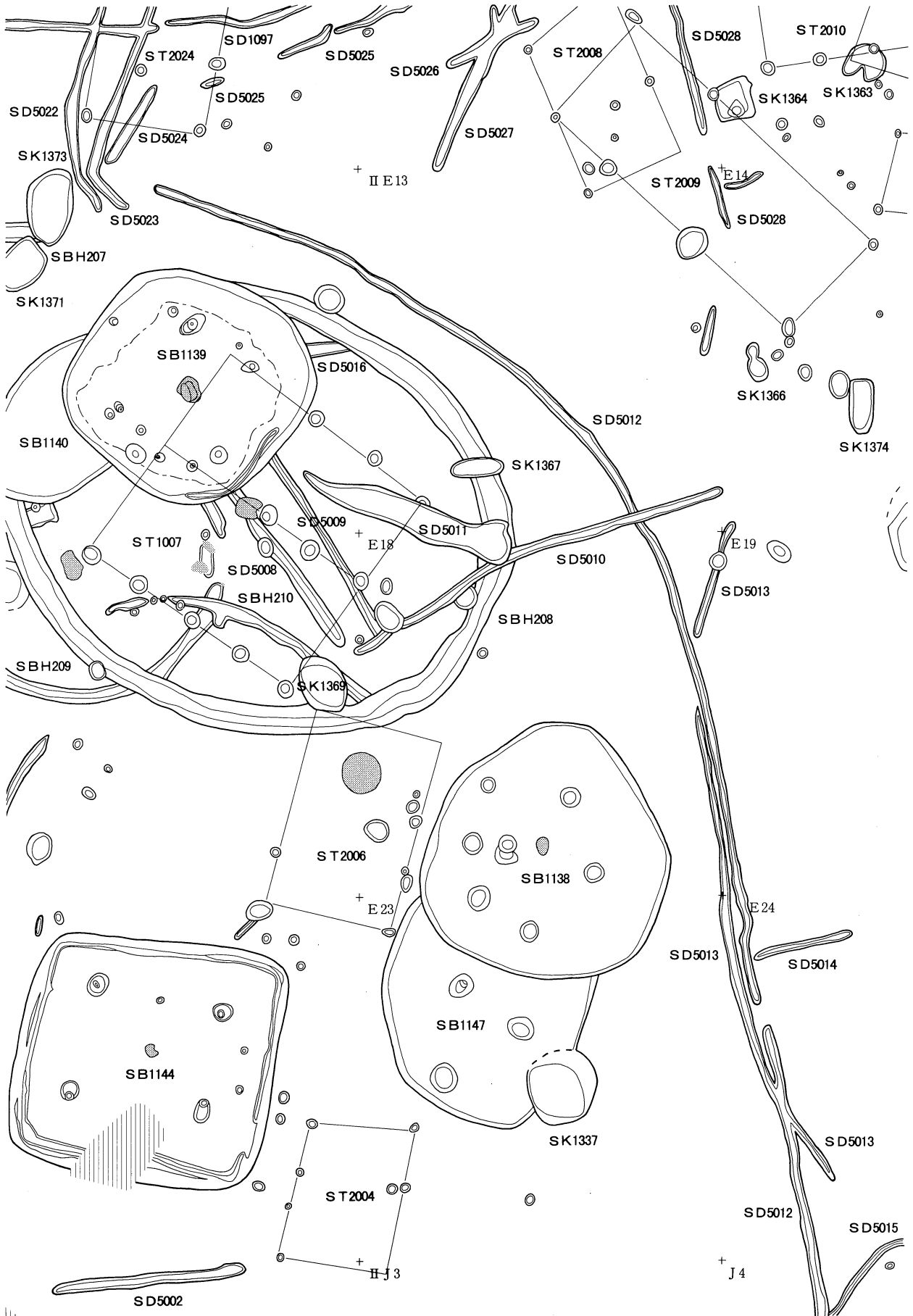


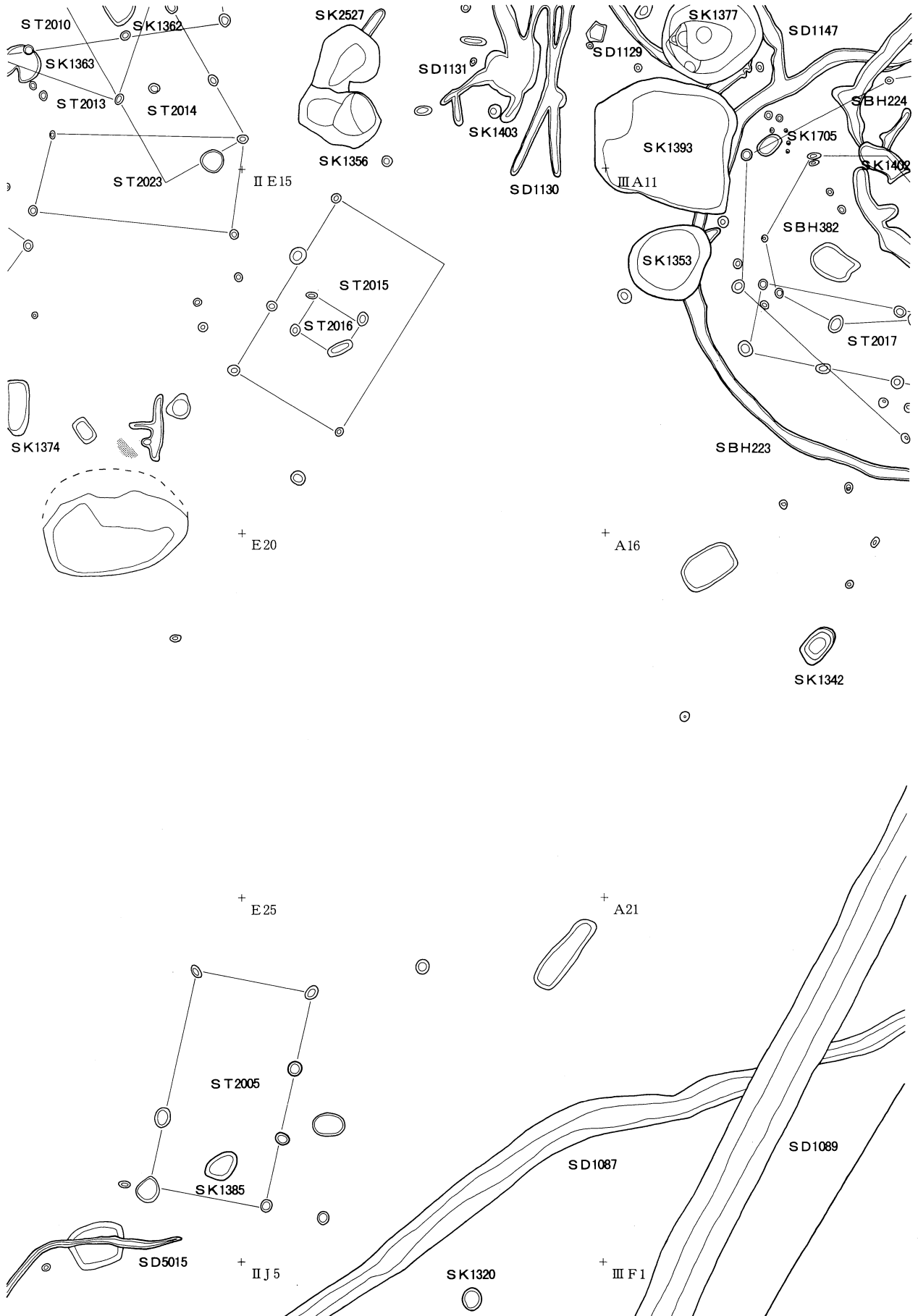


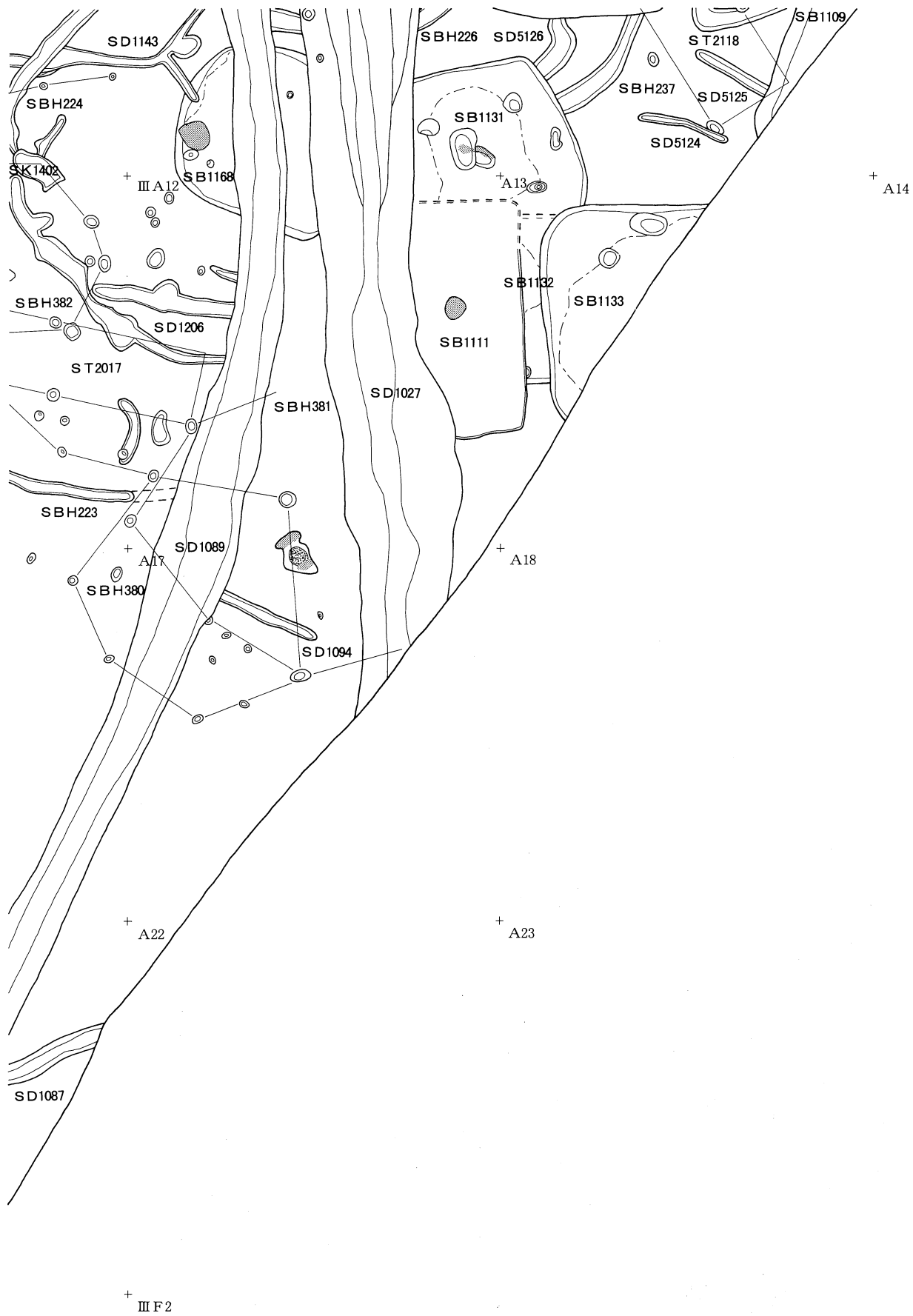
図版55 割付図37

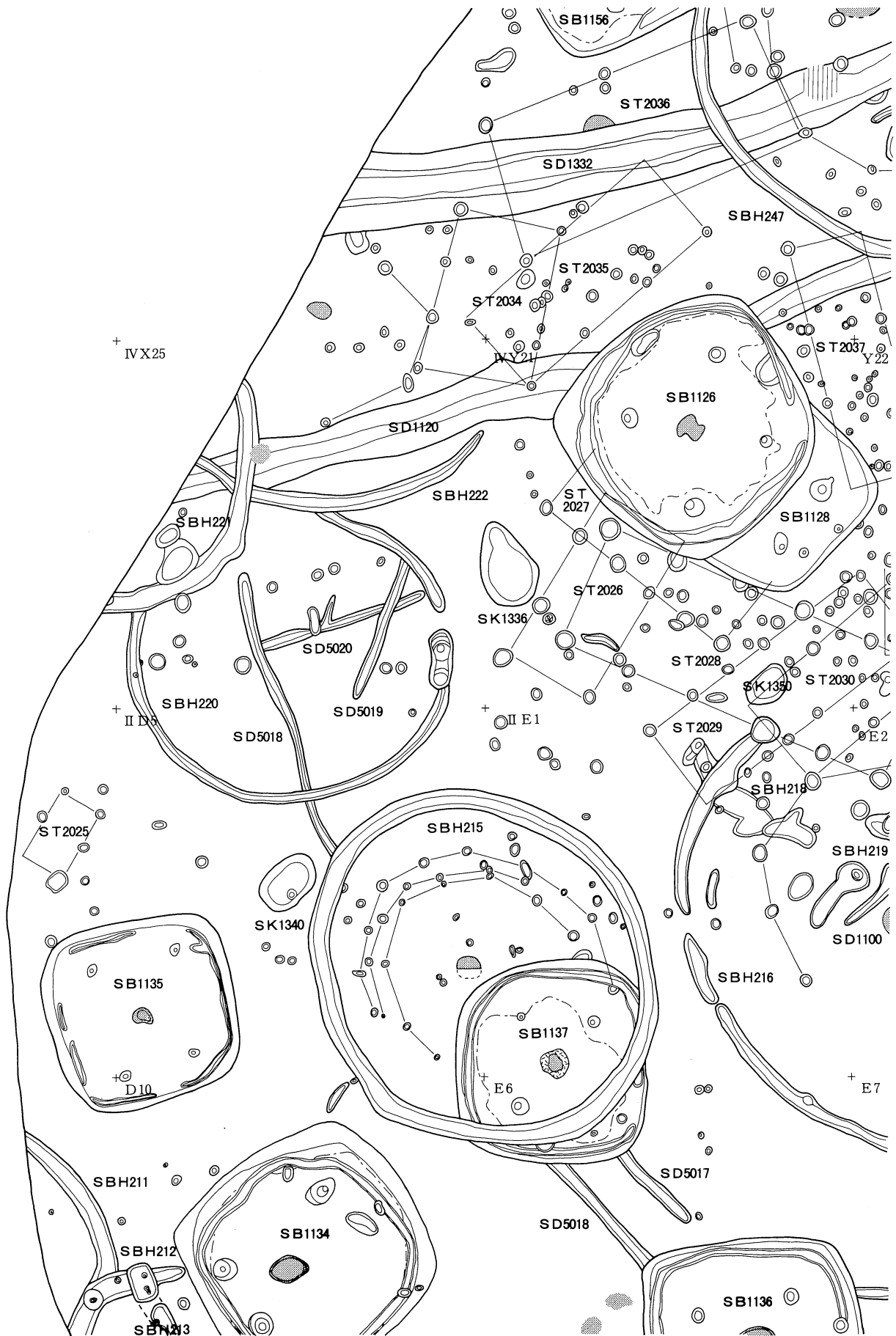


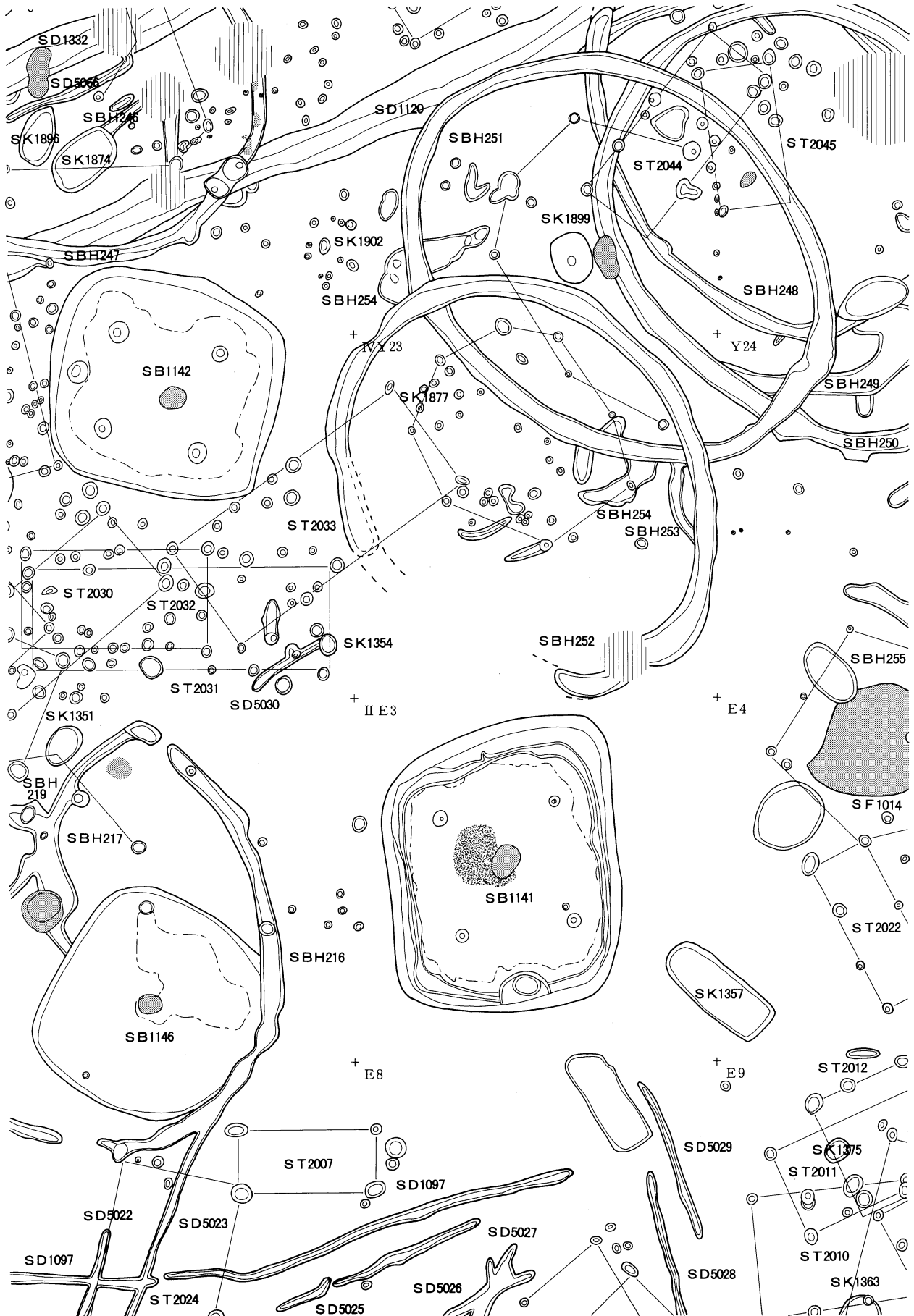


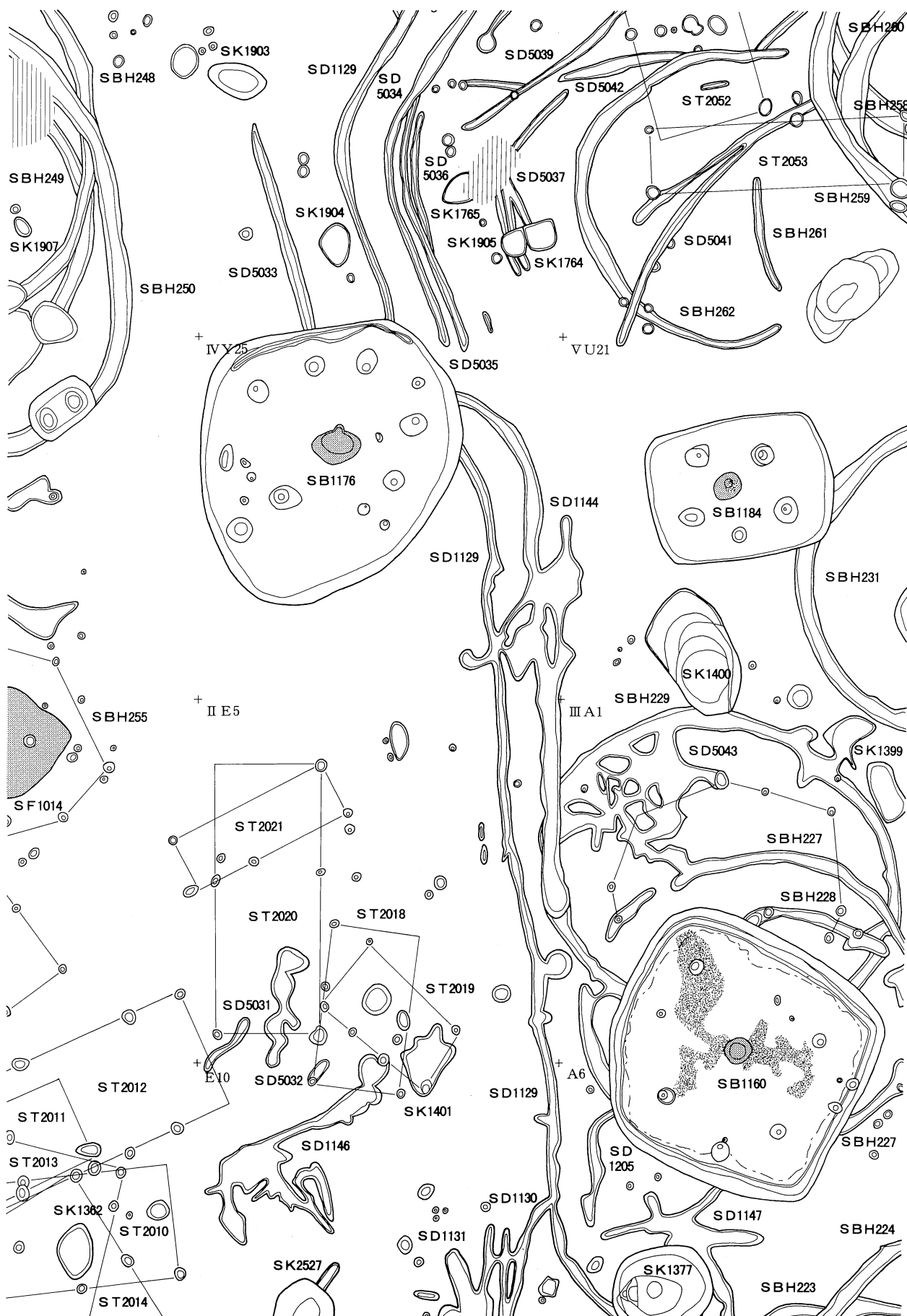


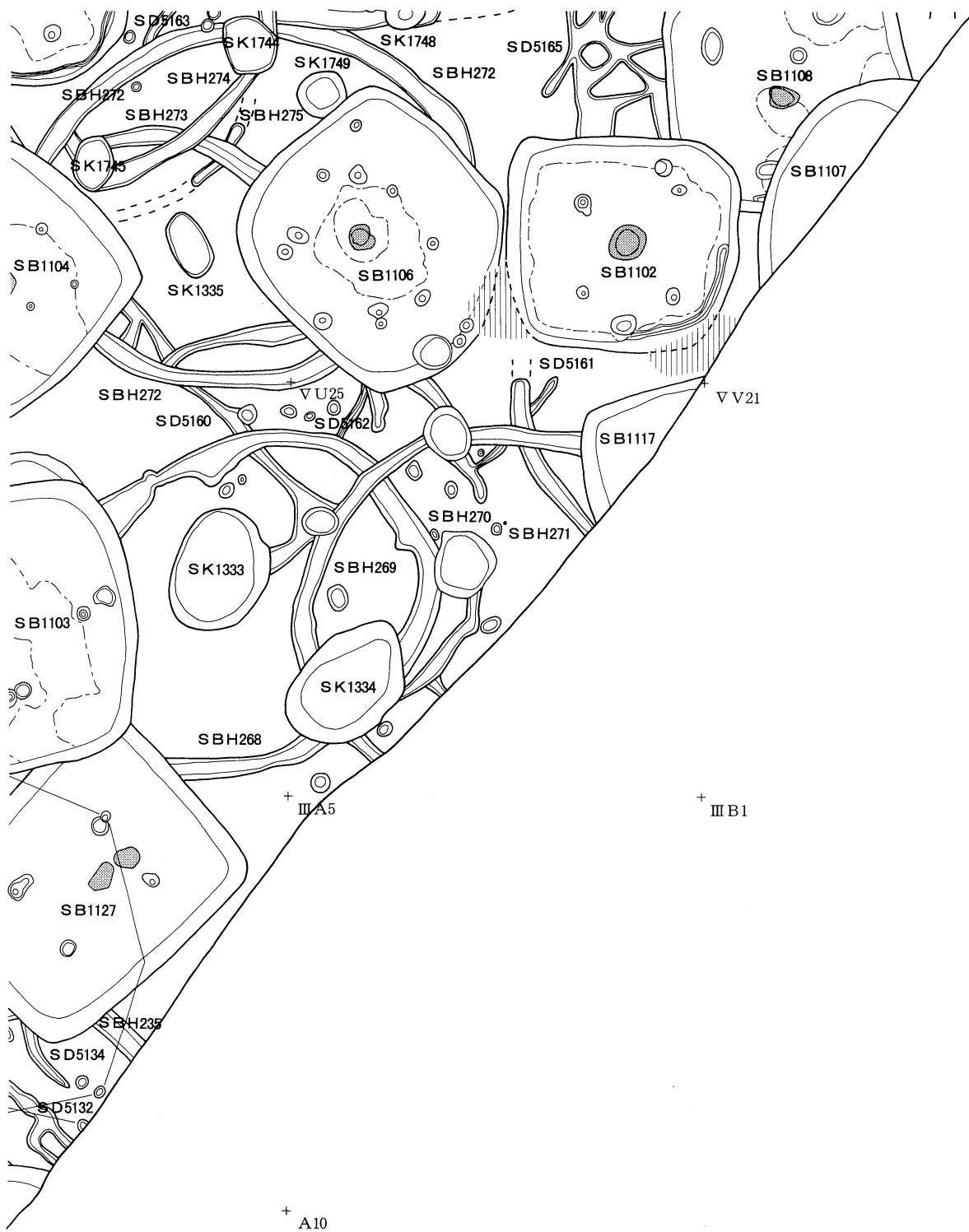


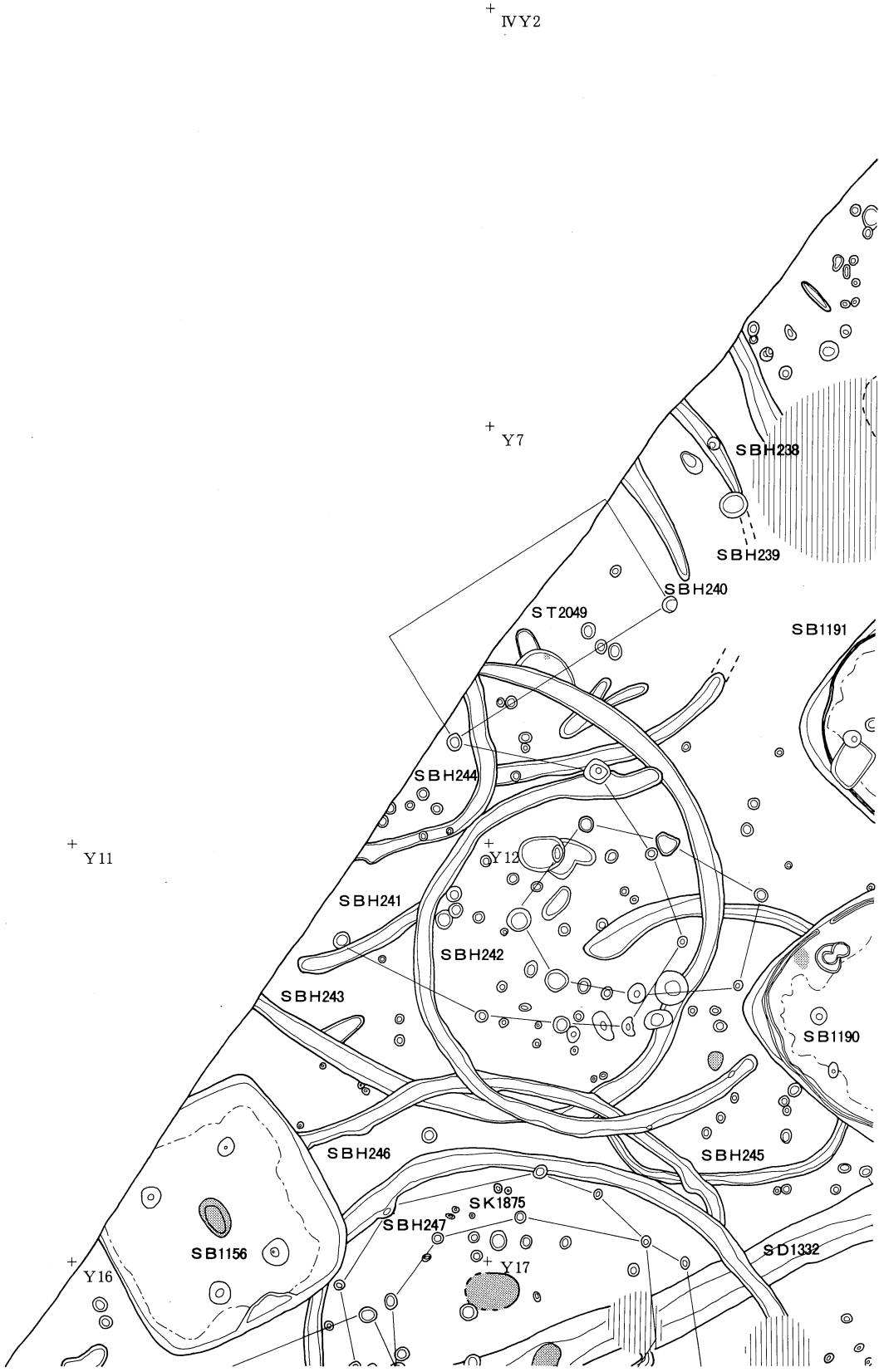


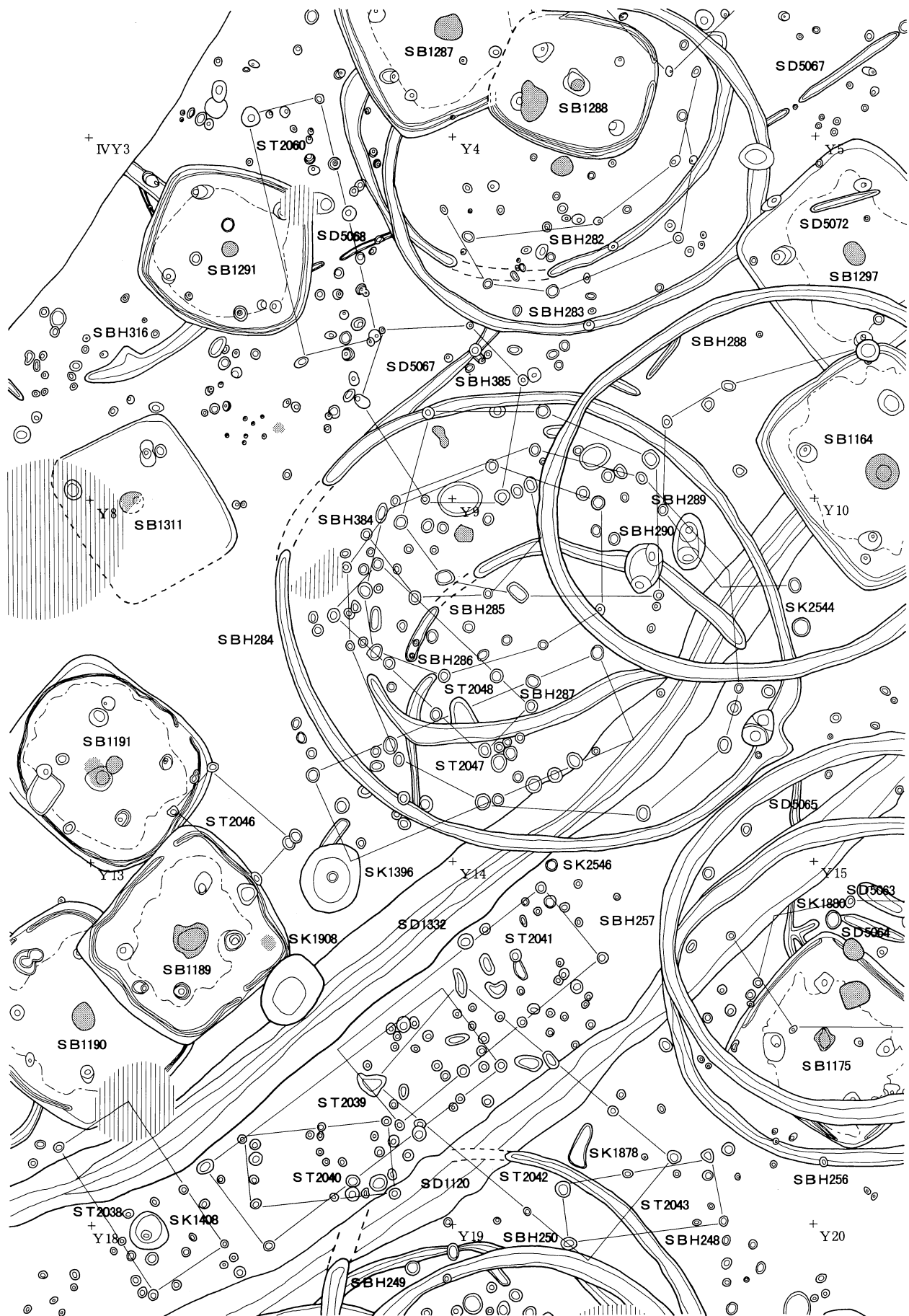


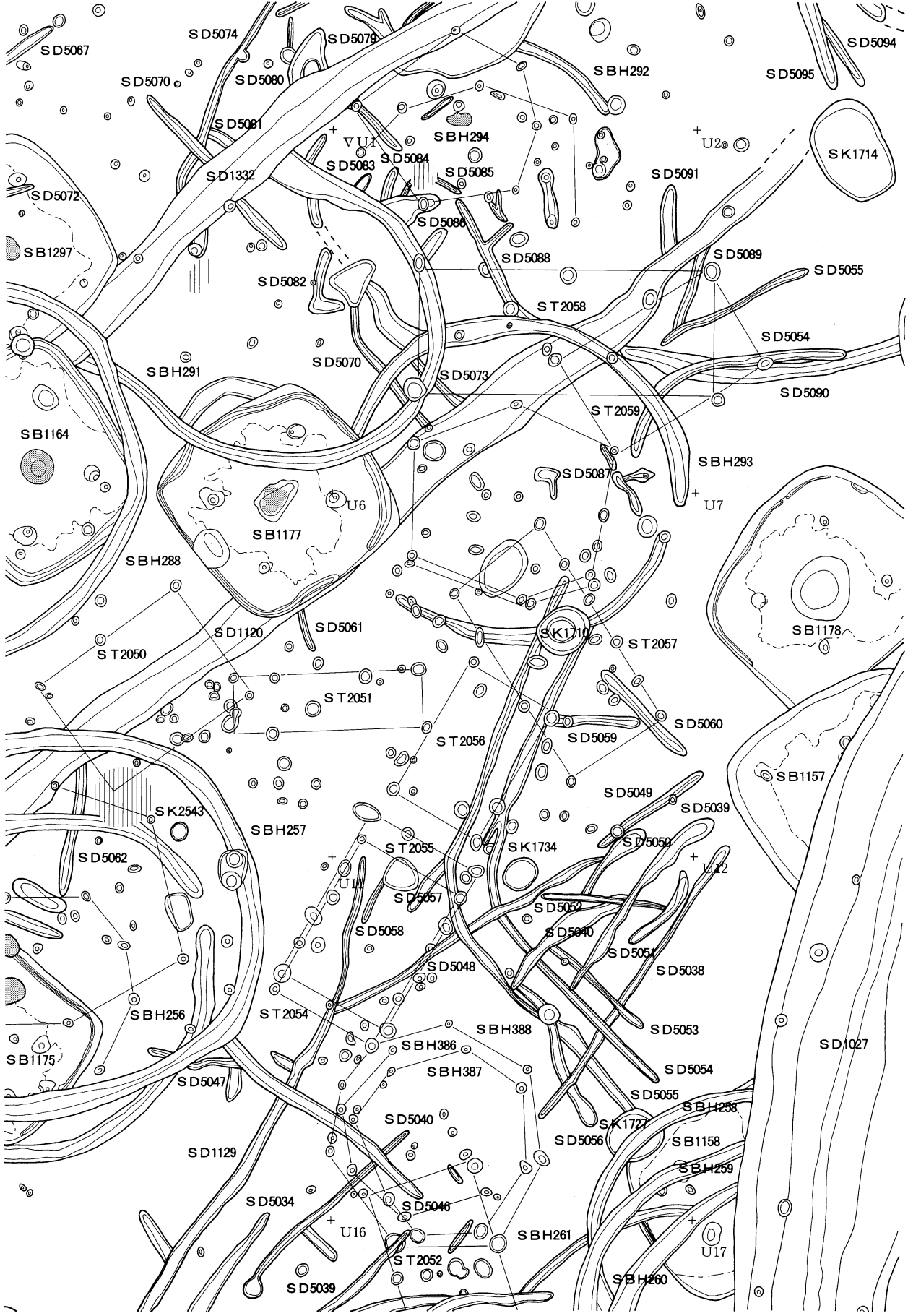


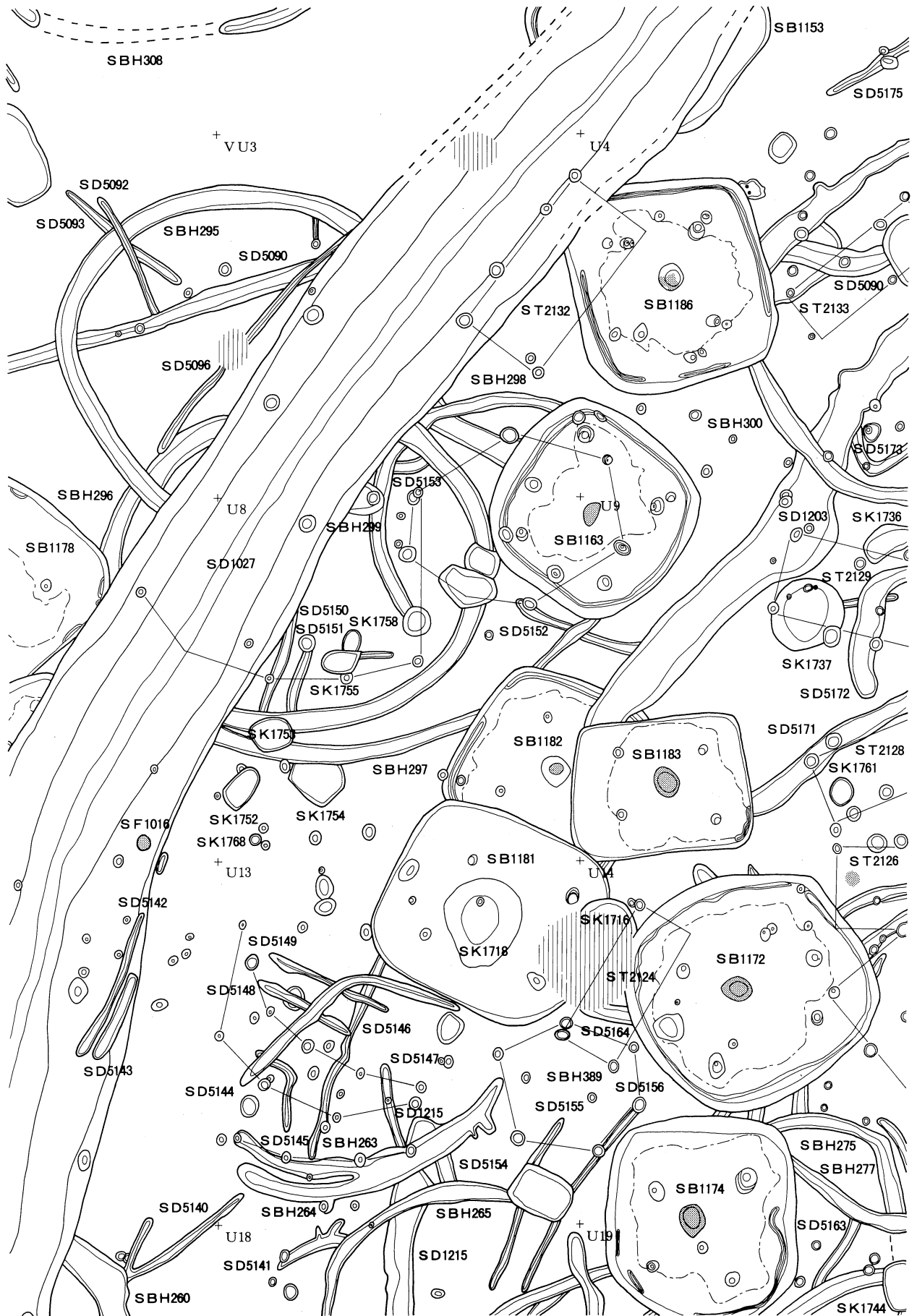


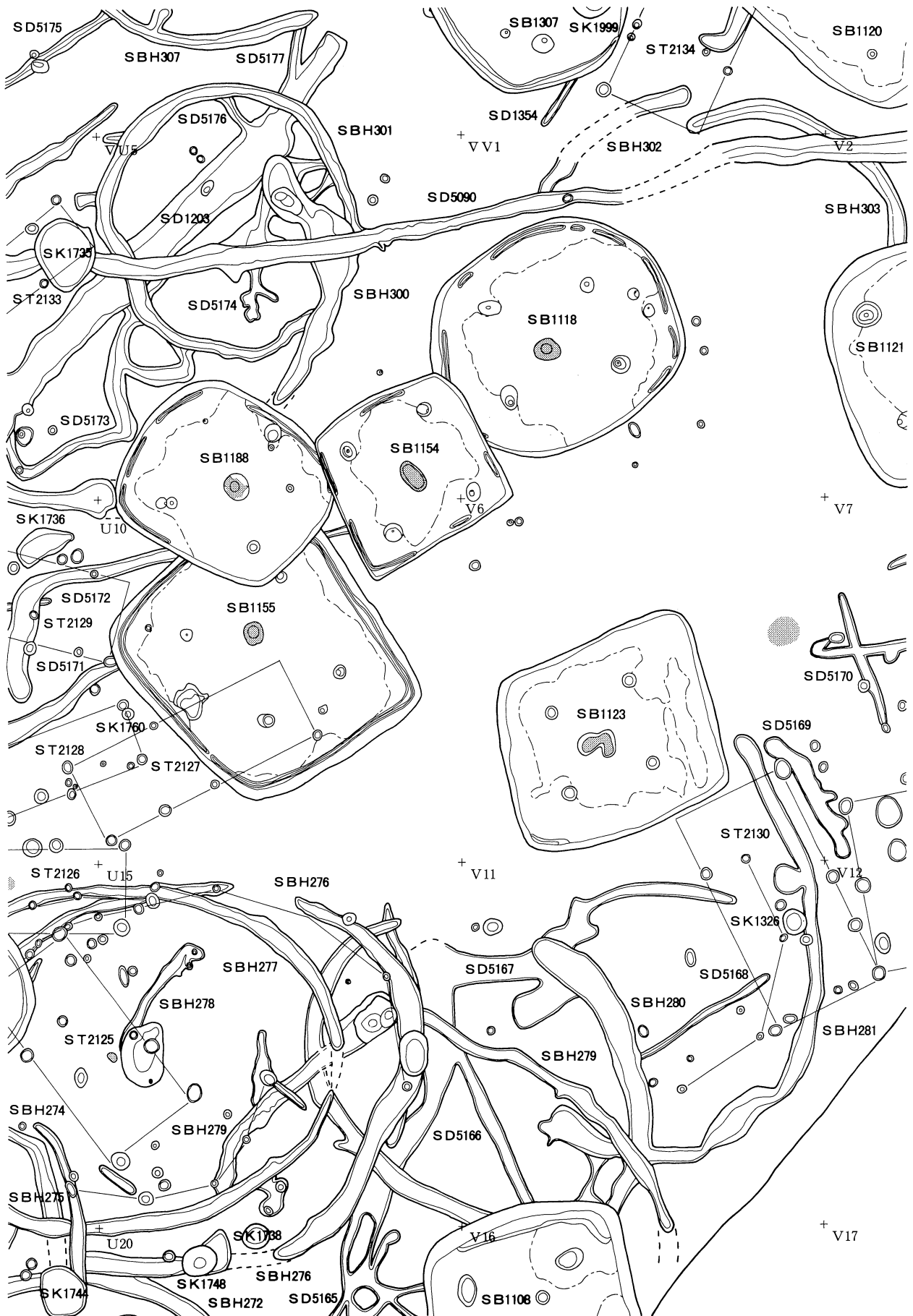






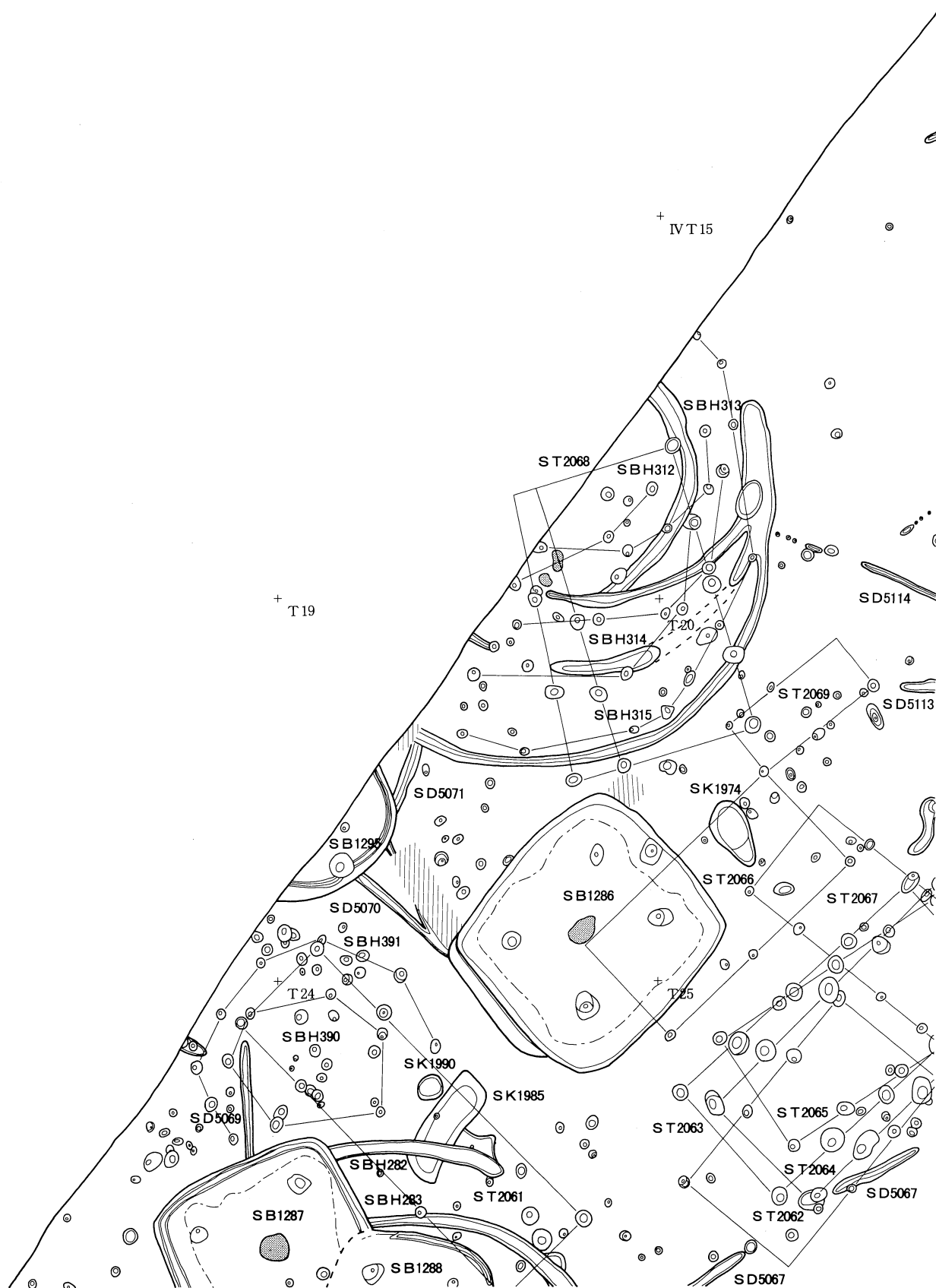


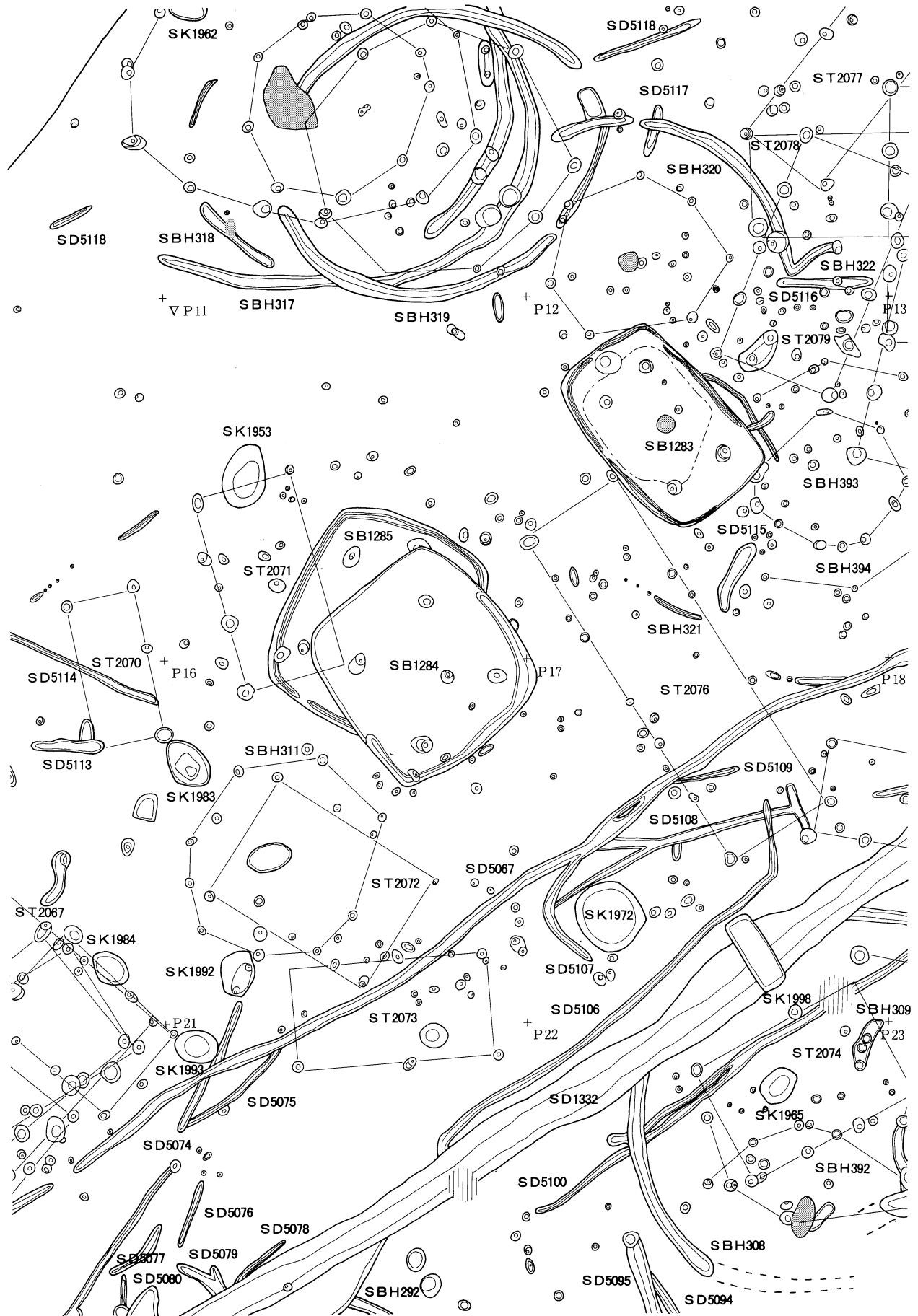


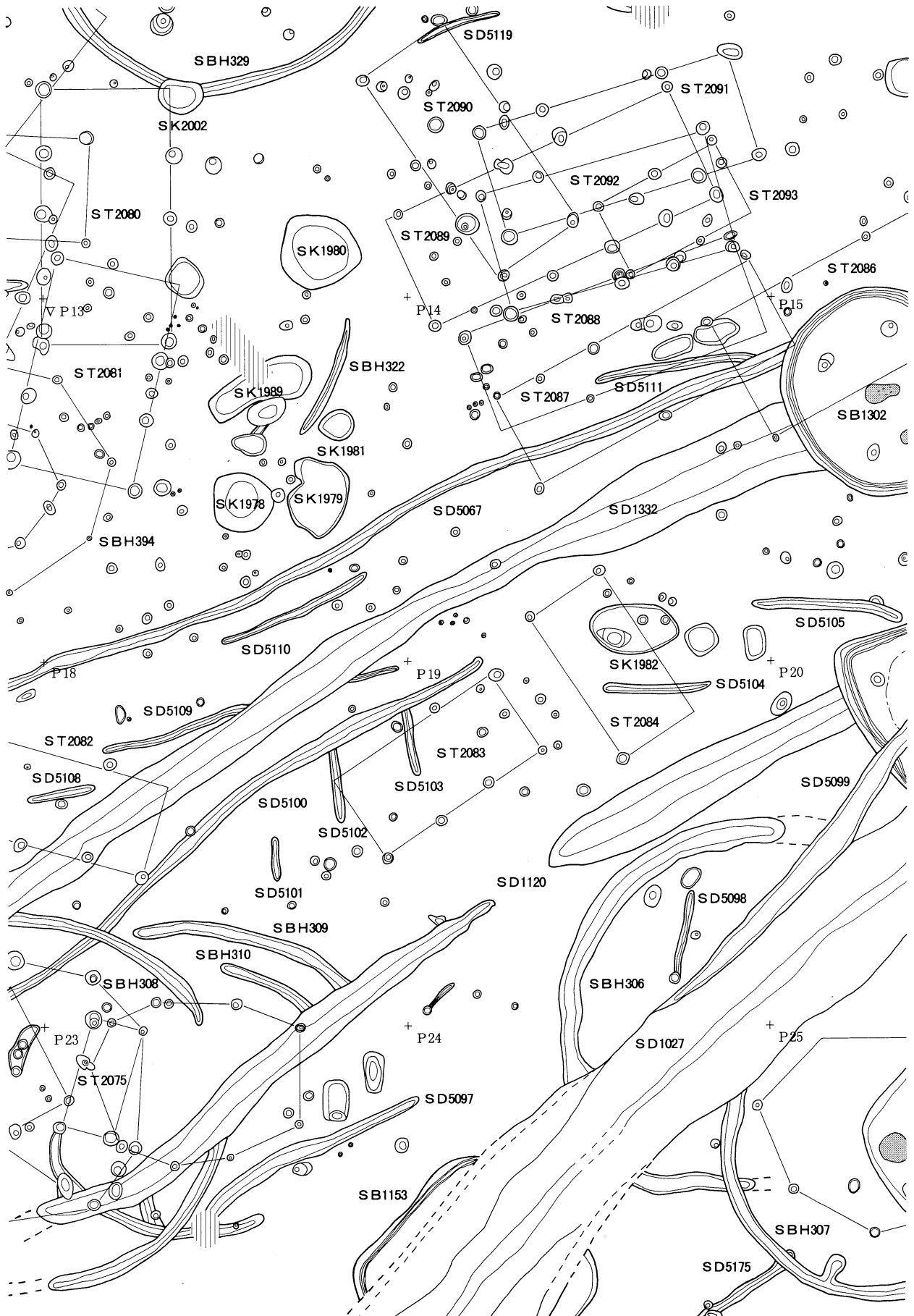


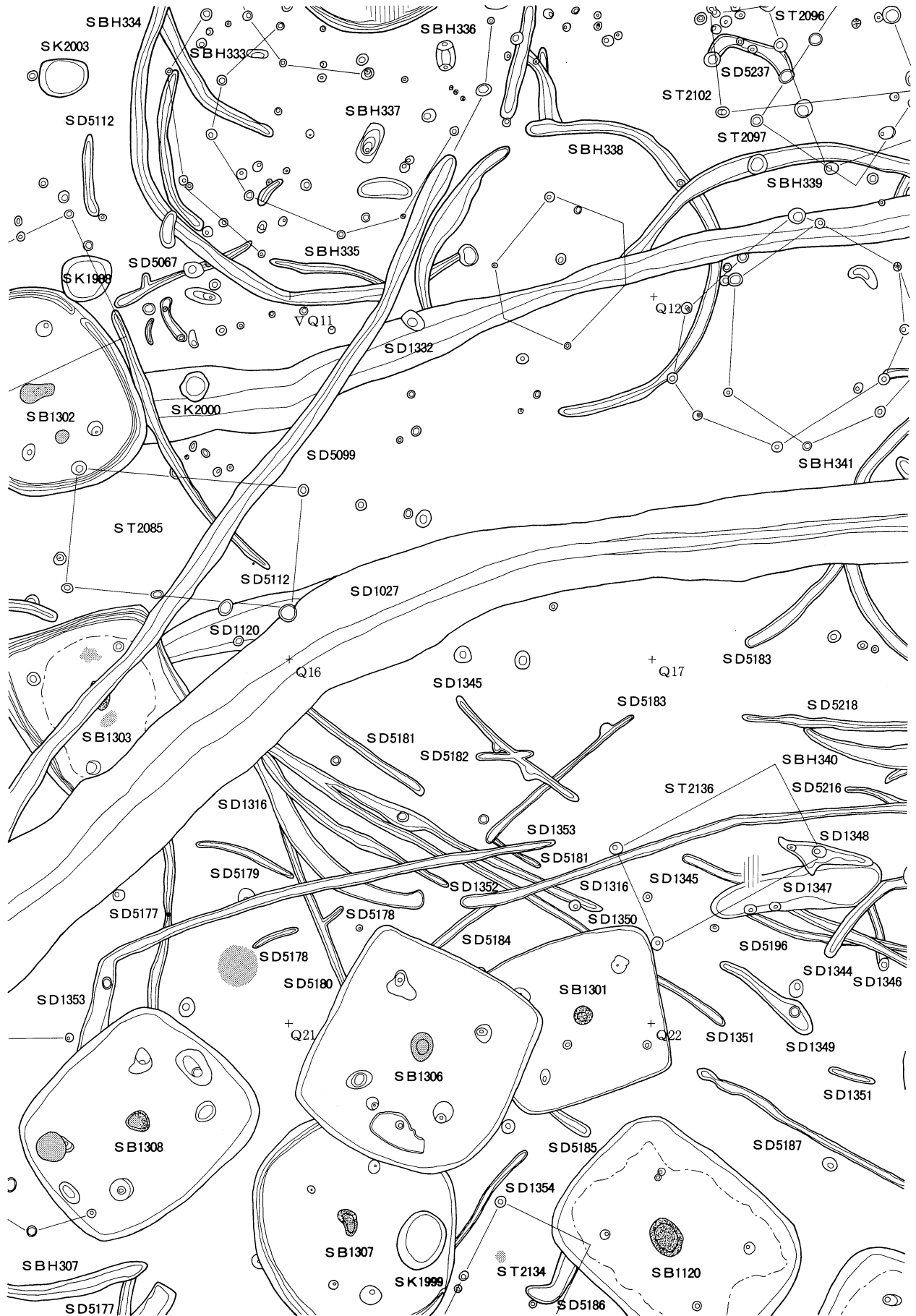
図版71 割付図53

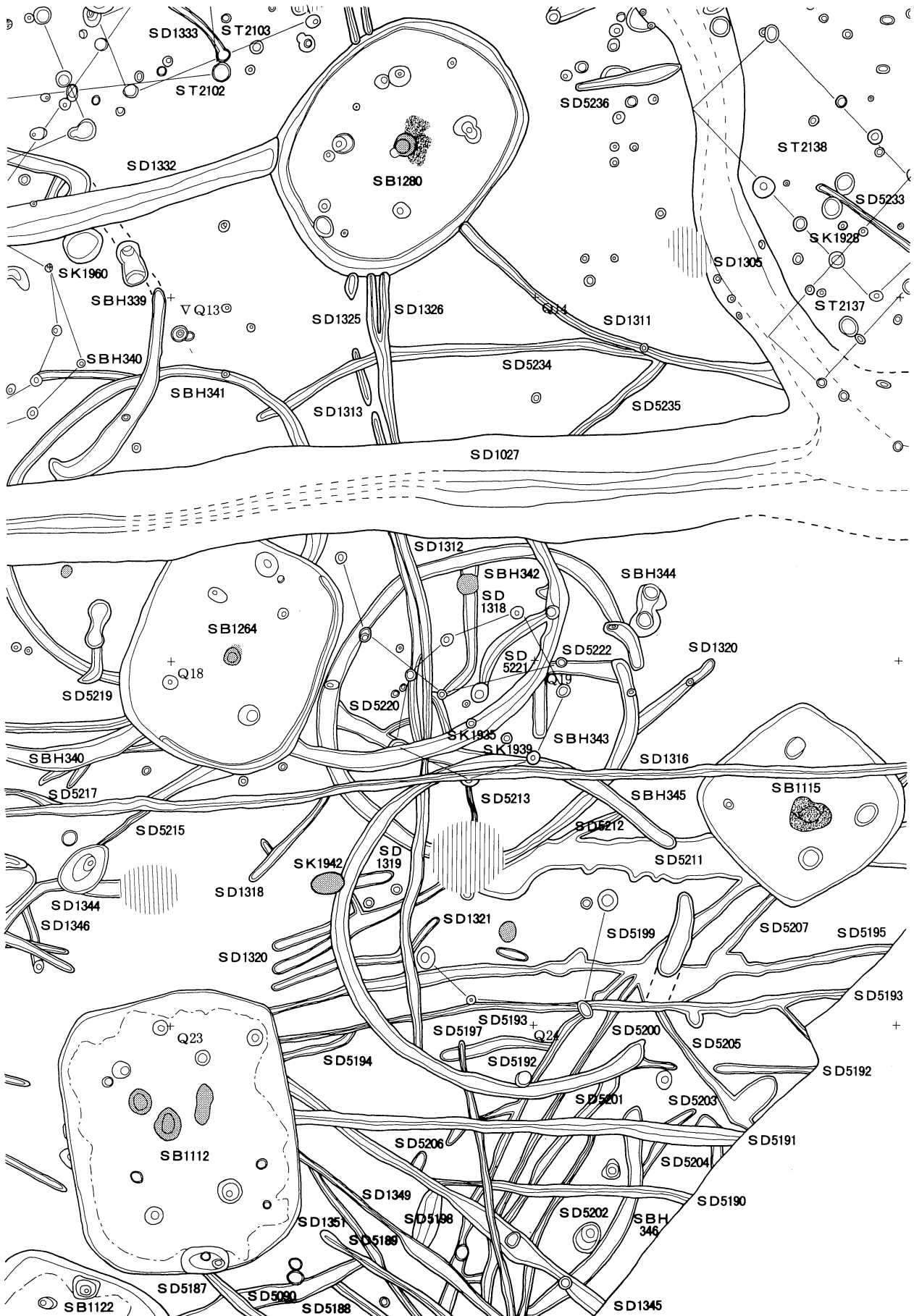








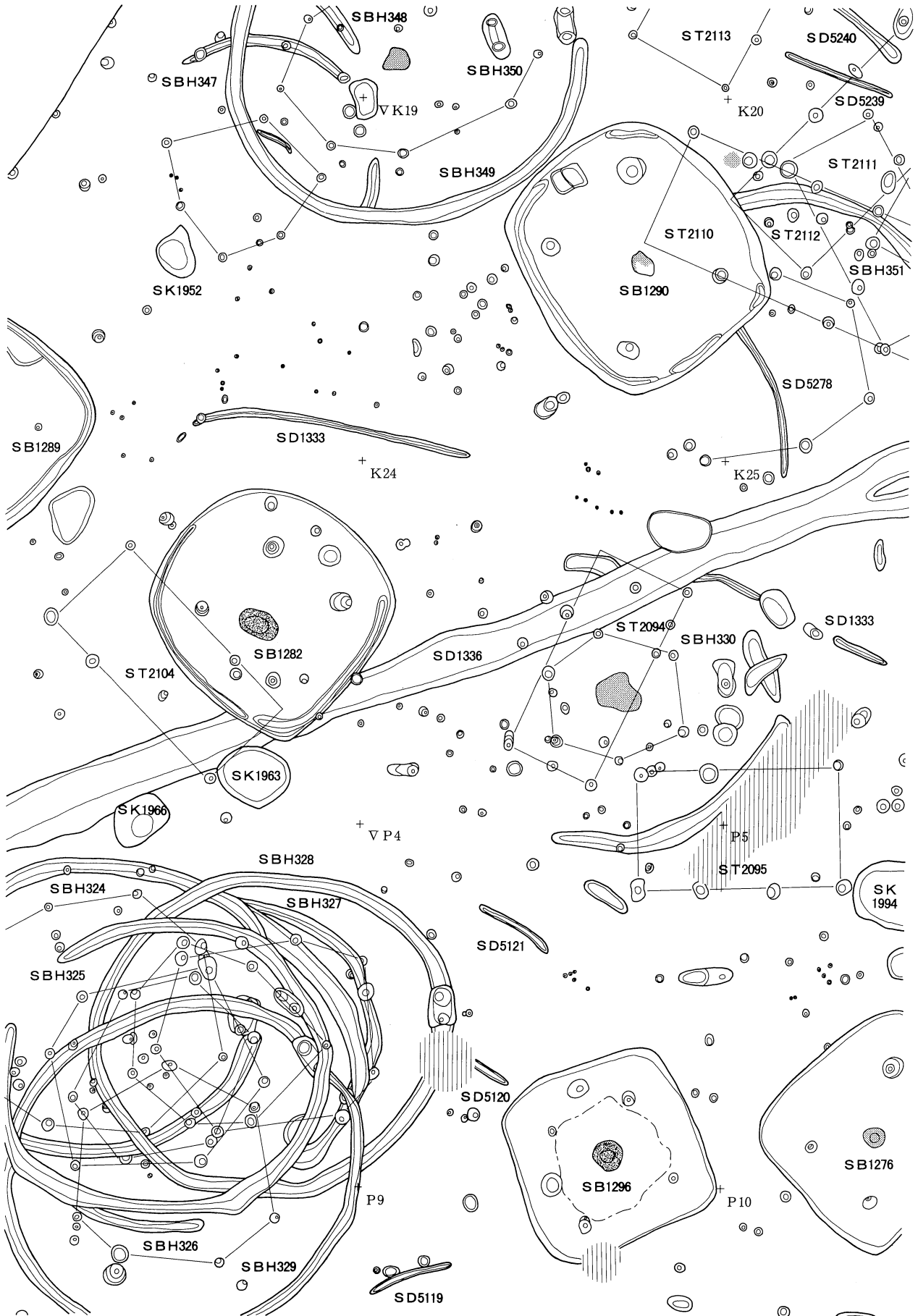


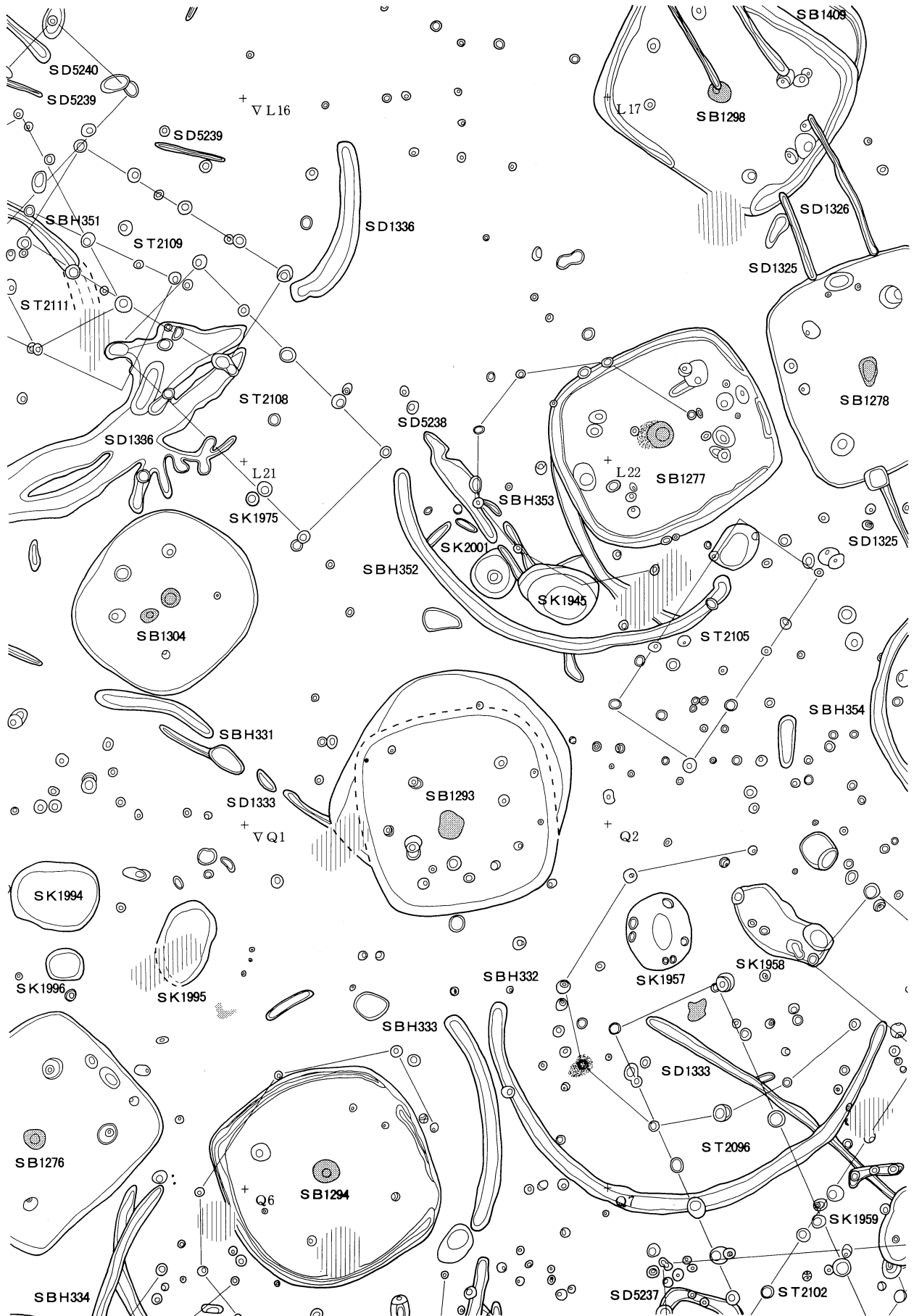


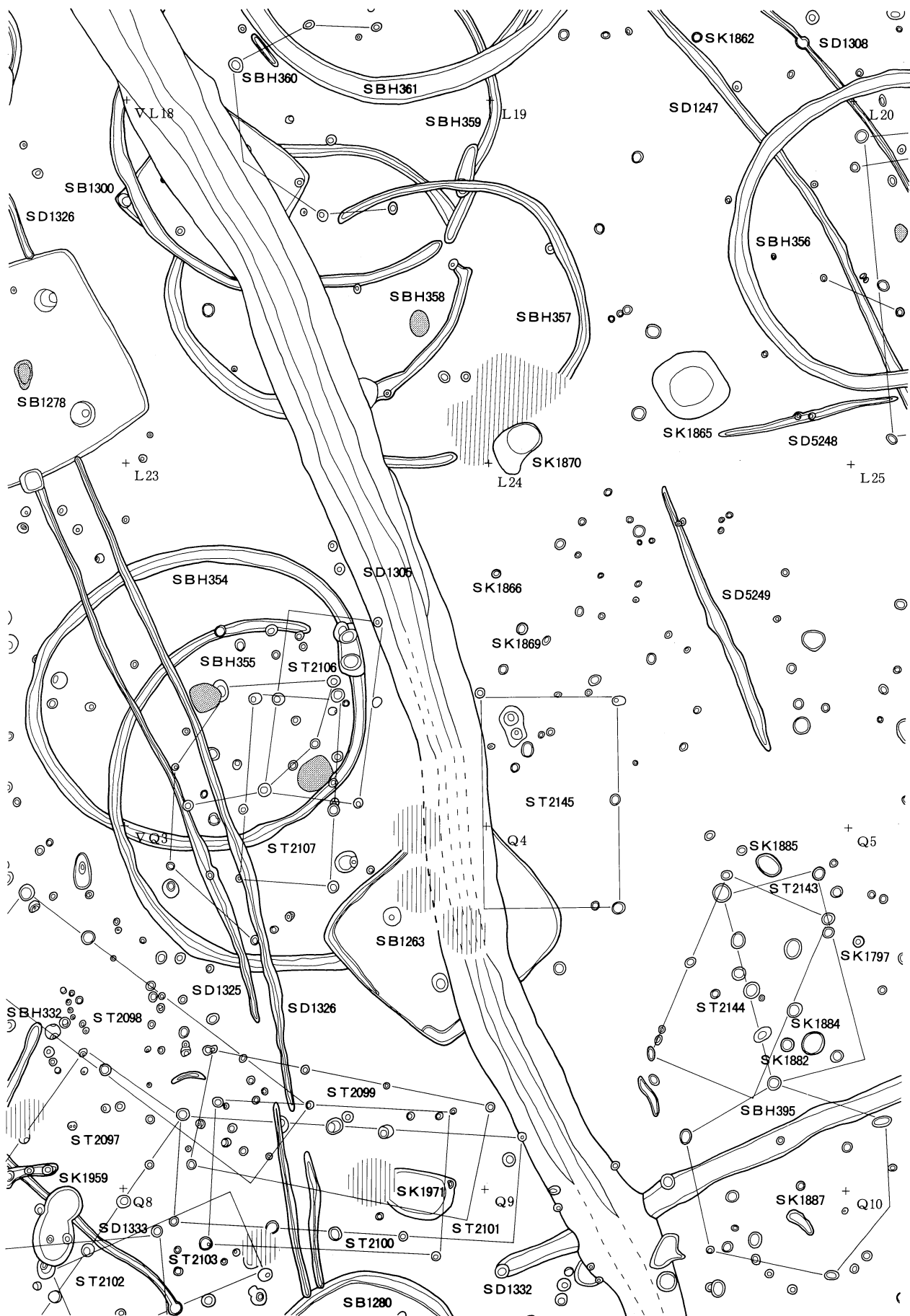
図版77 割付図59

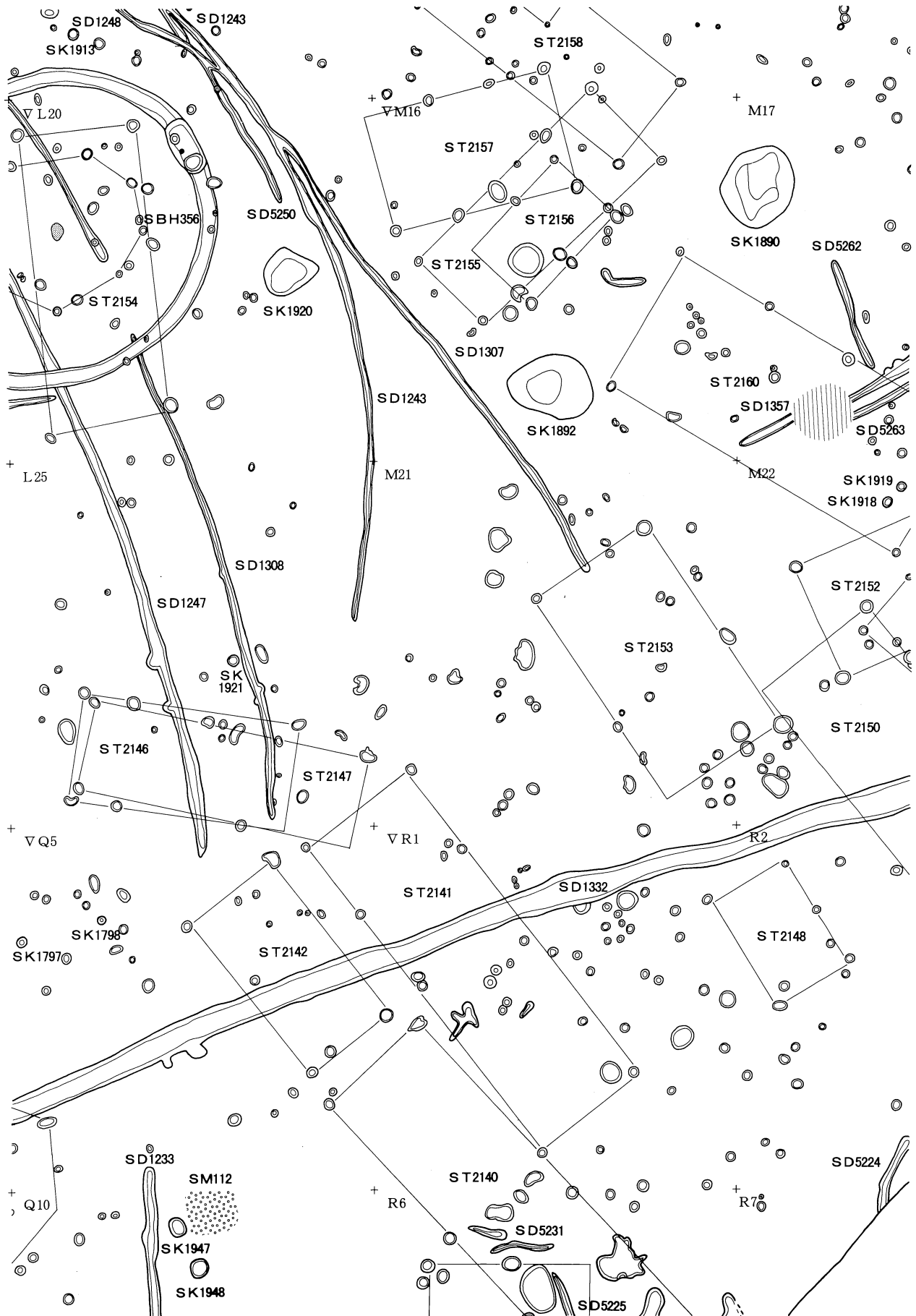




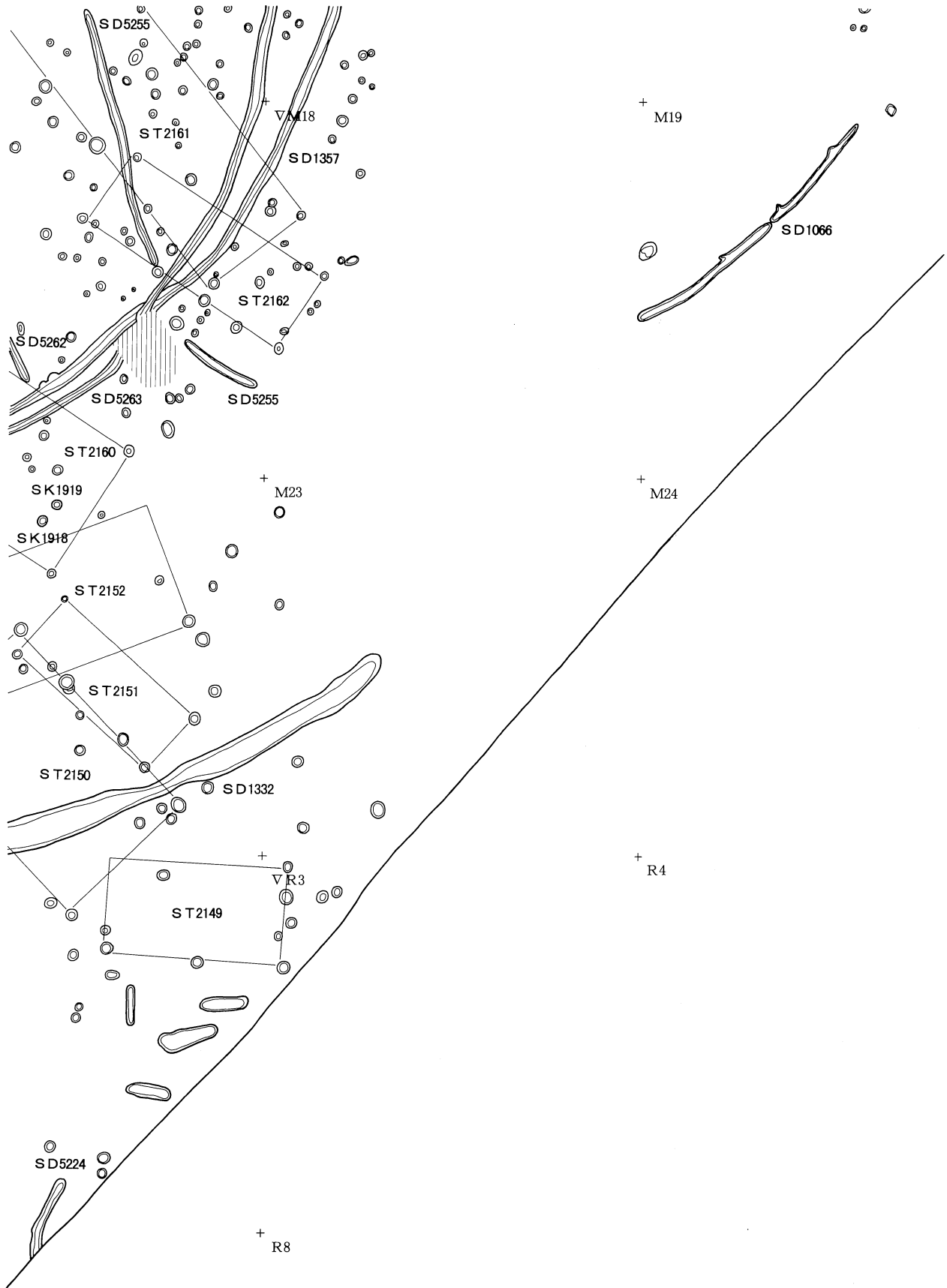


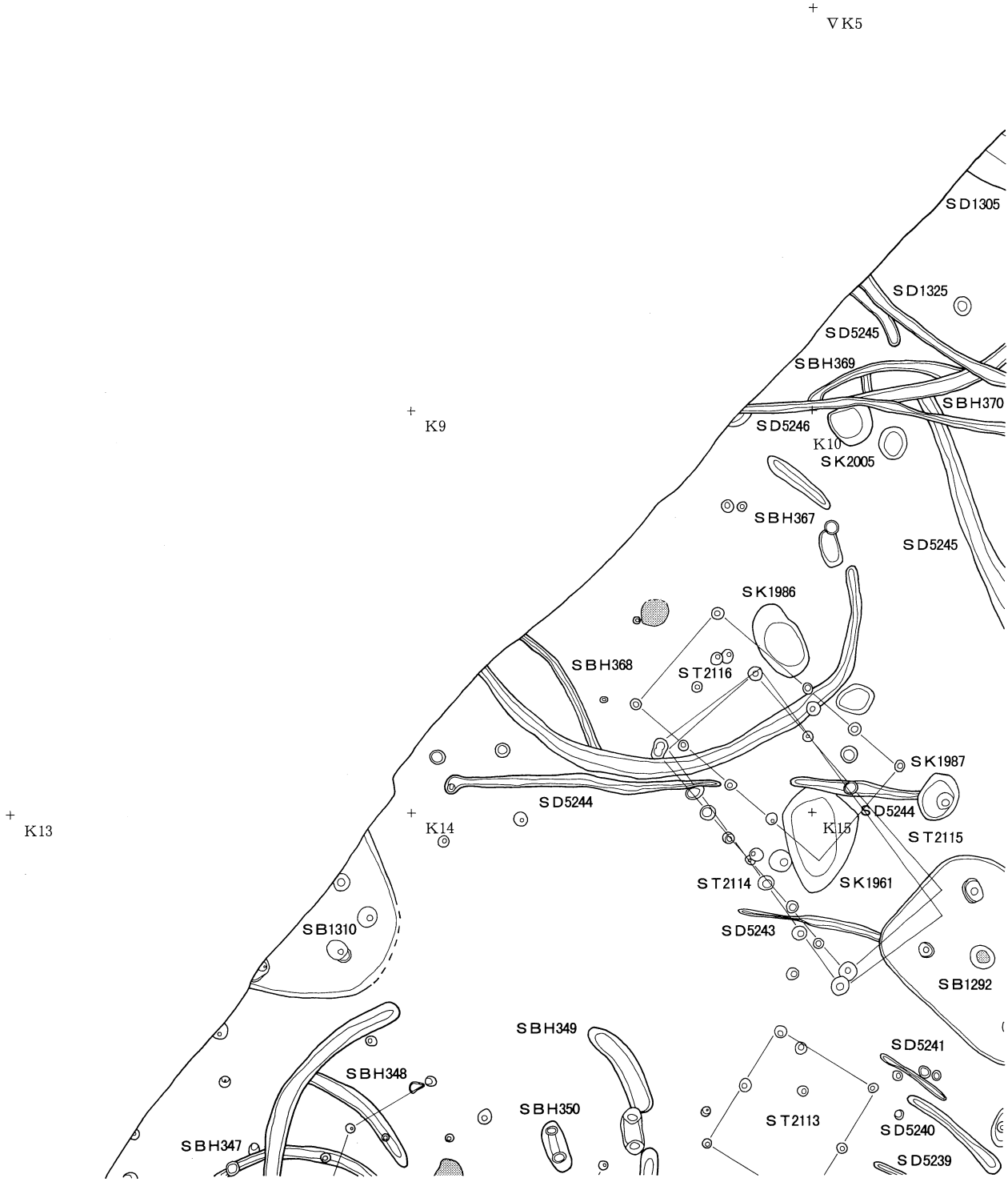


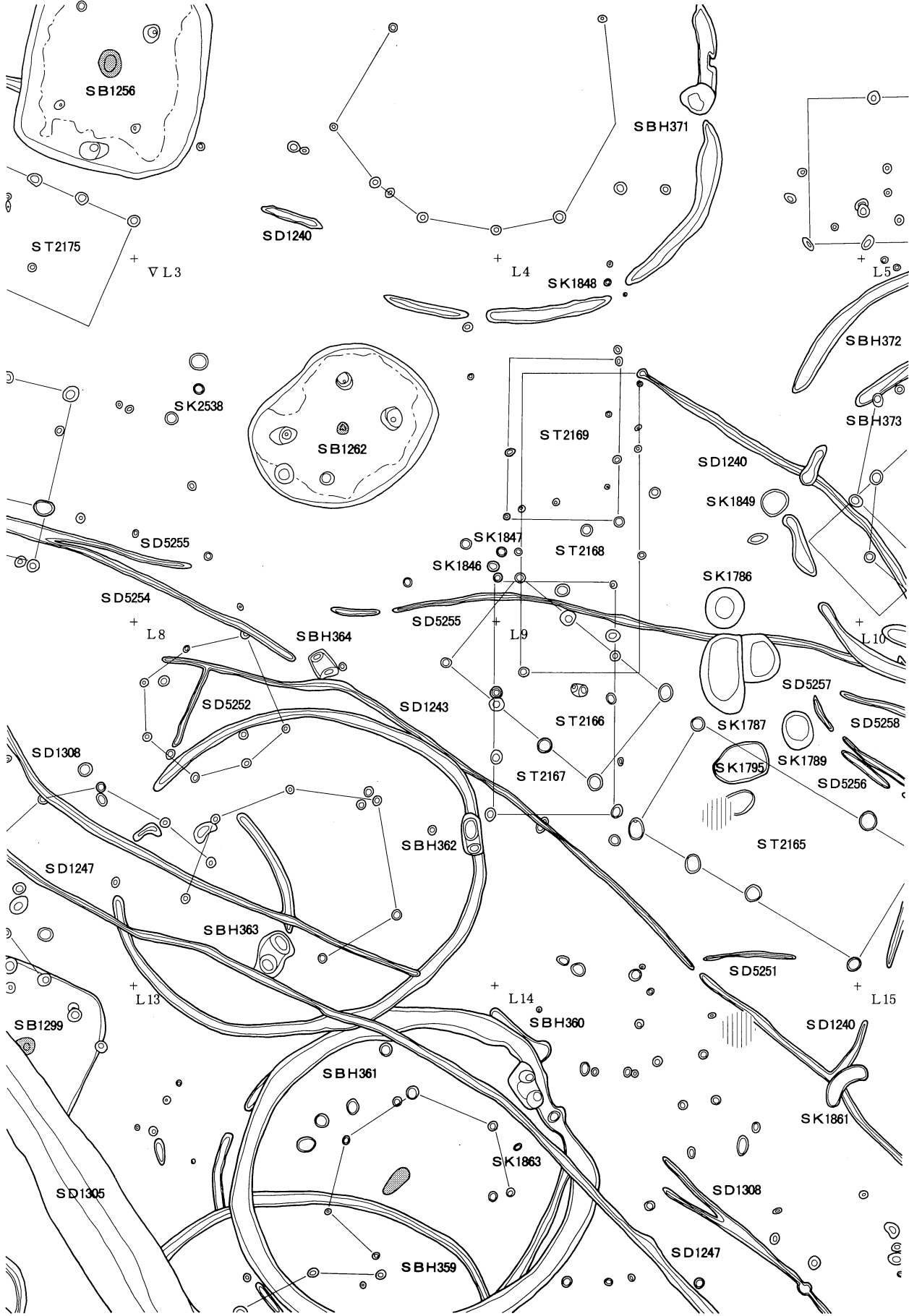


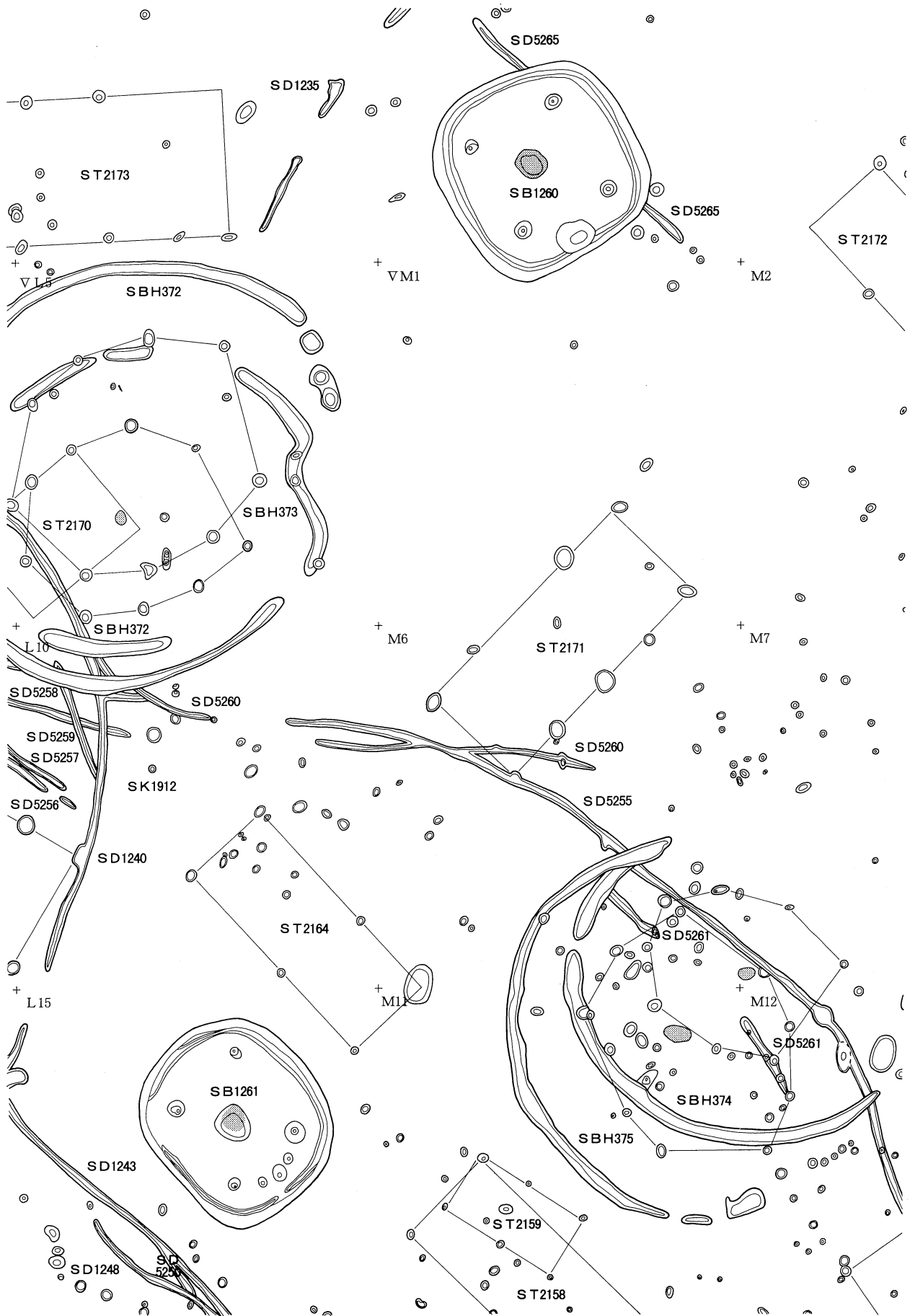


図版83 割付図65

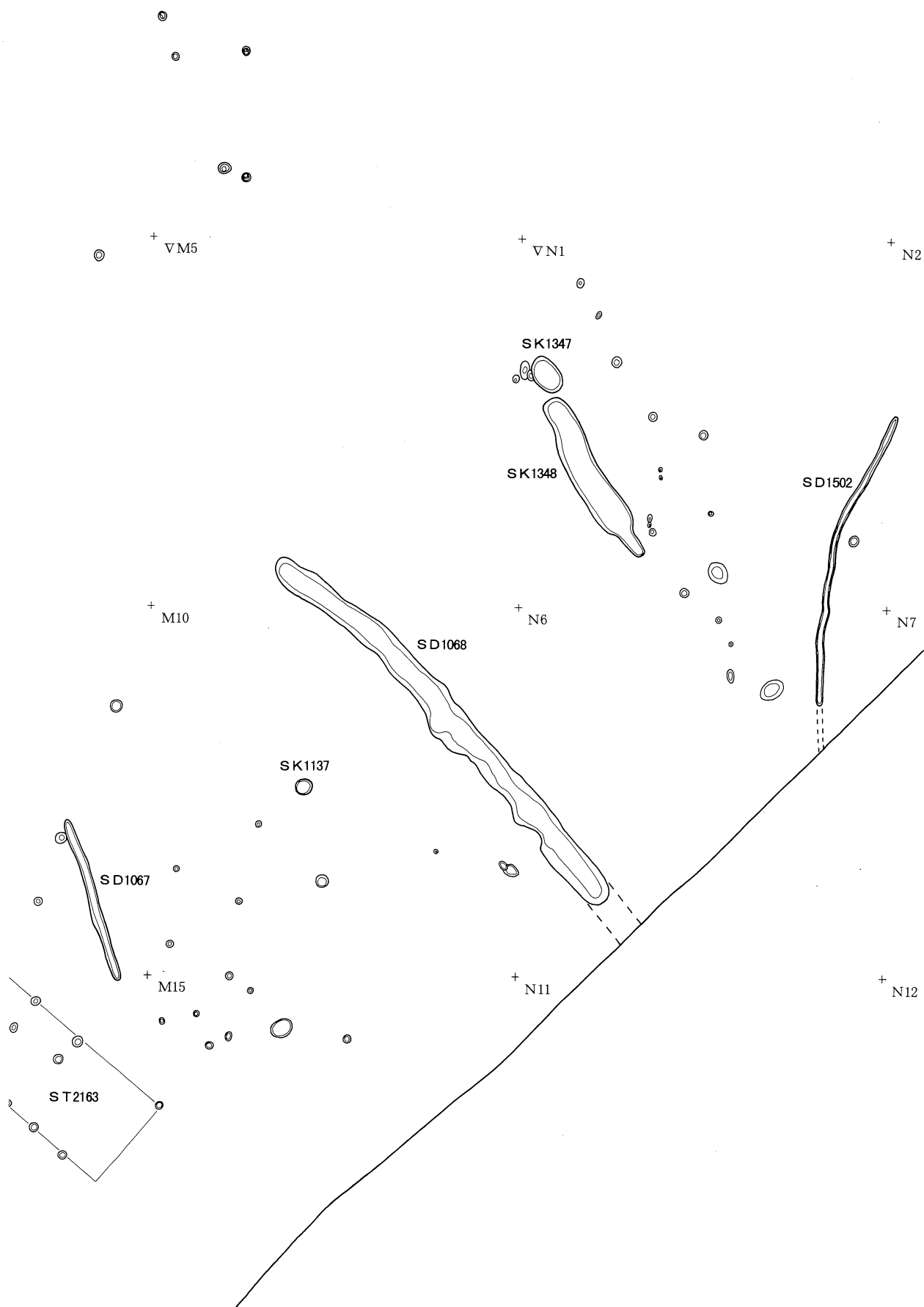


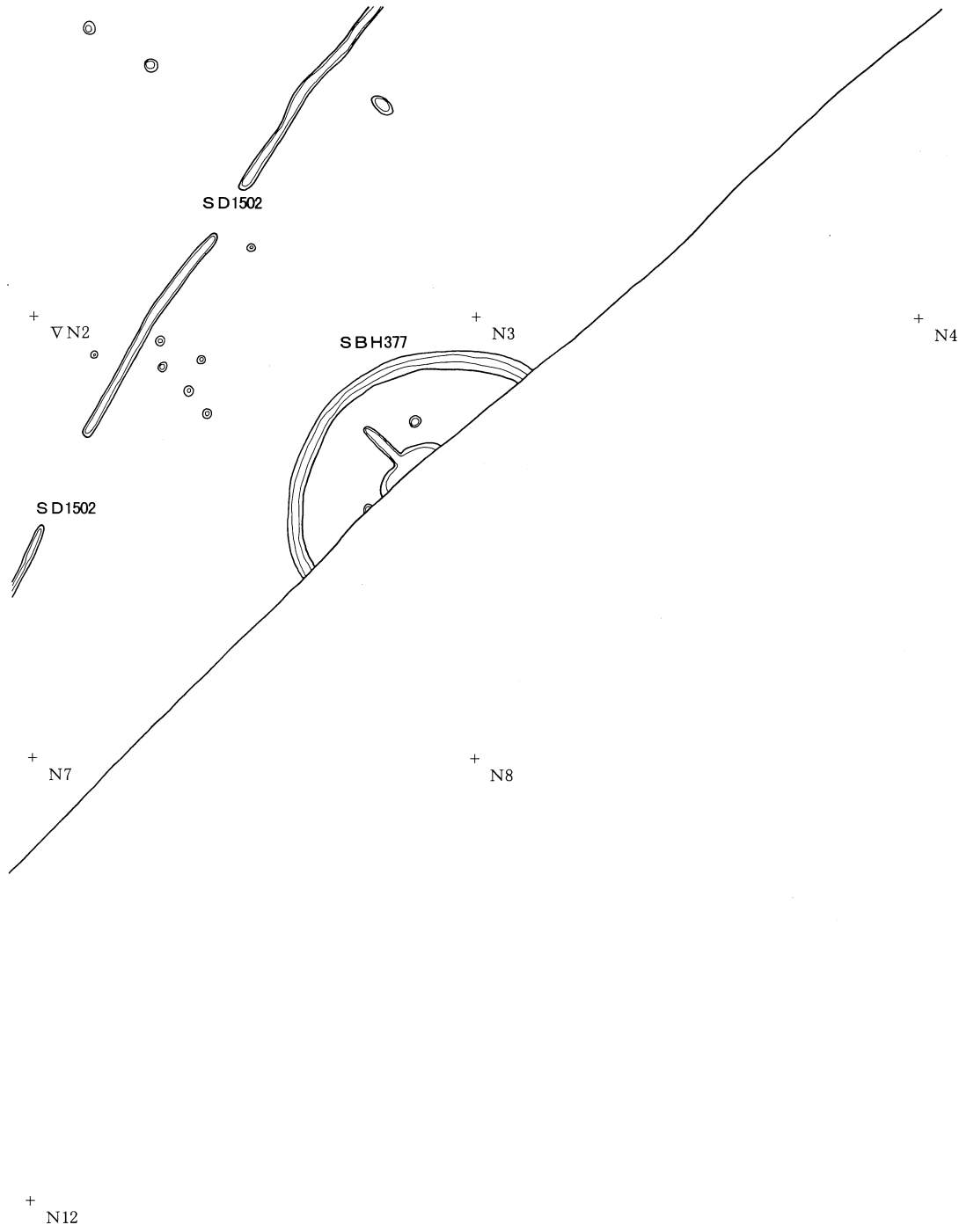




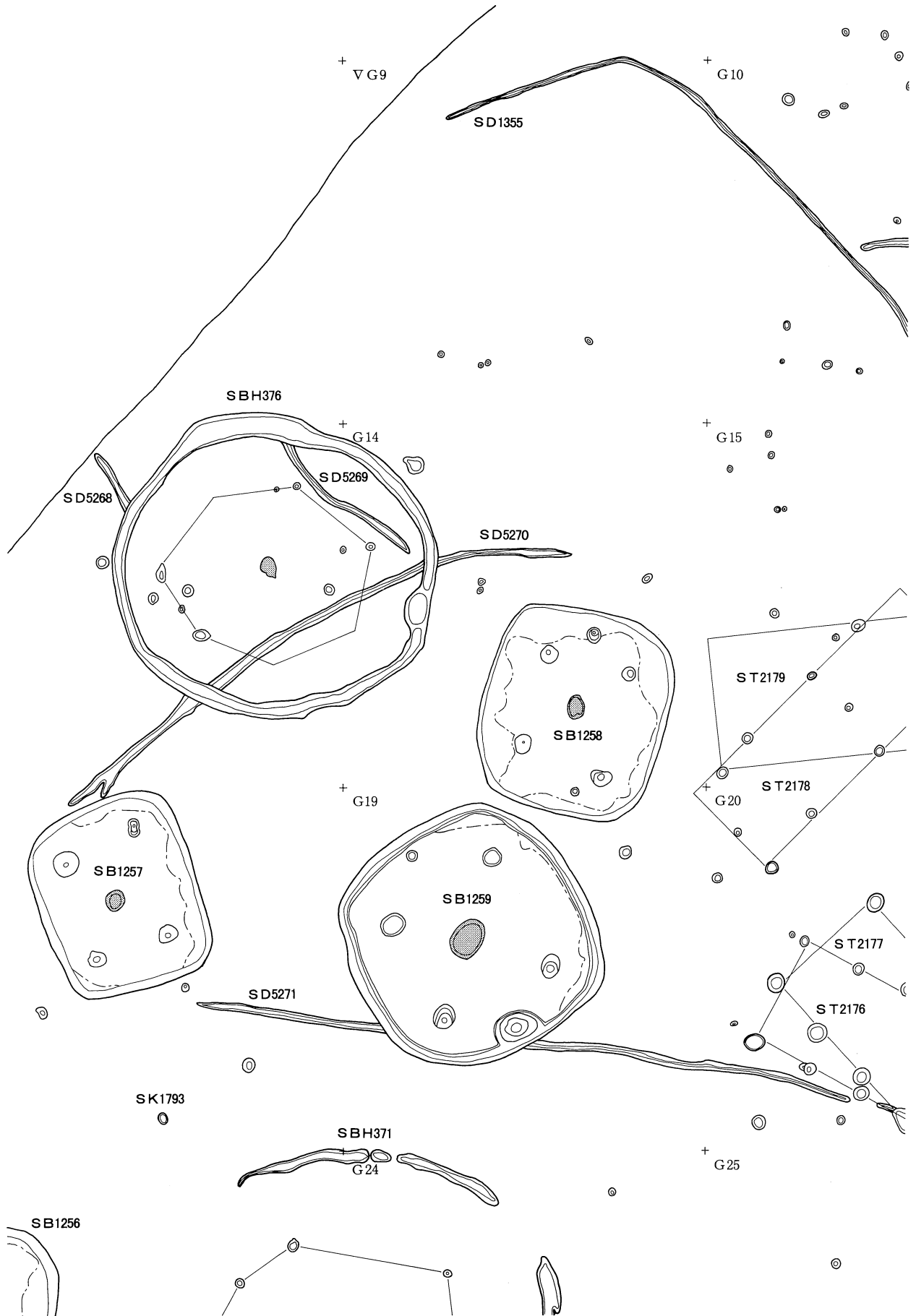




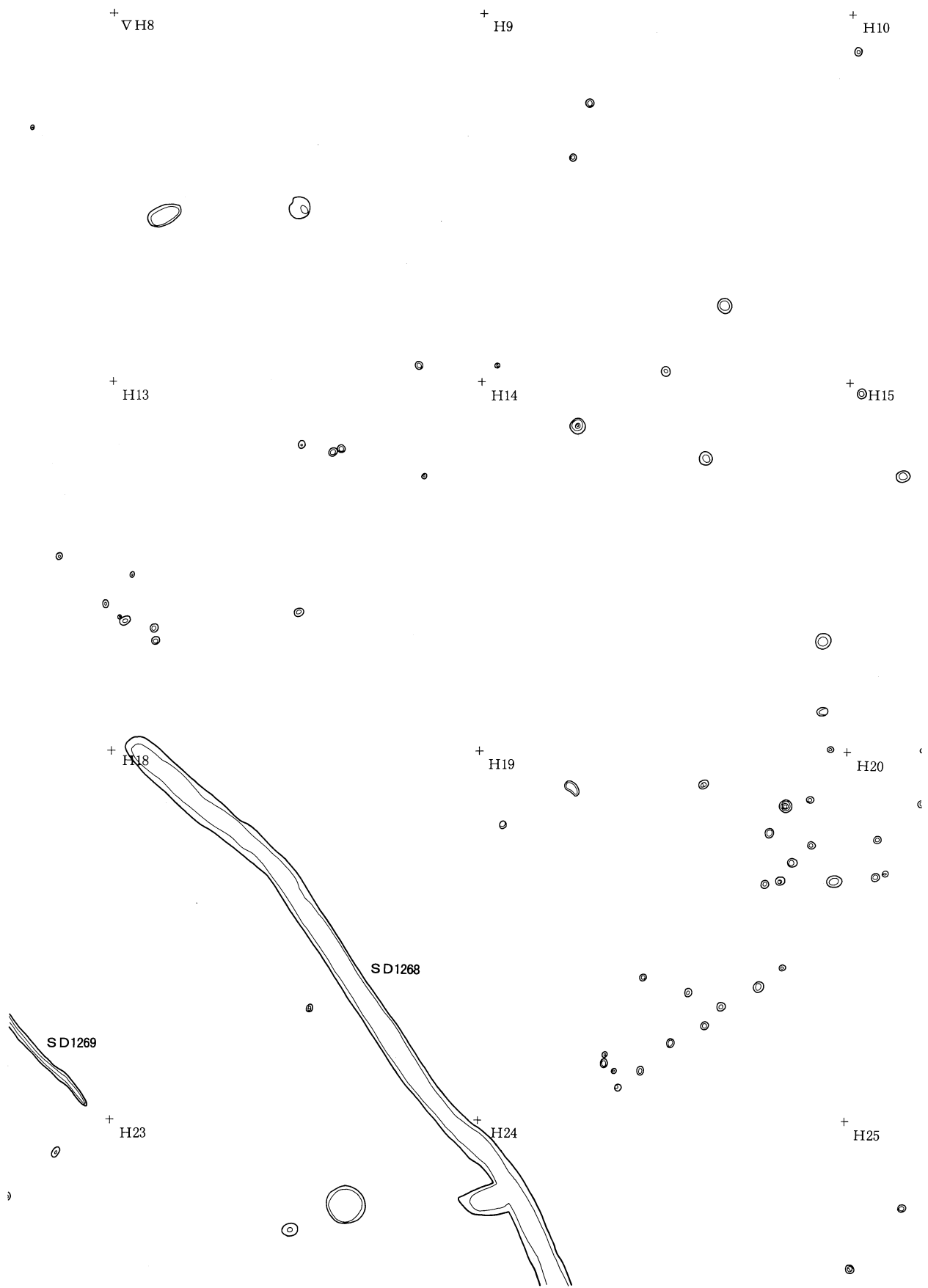





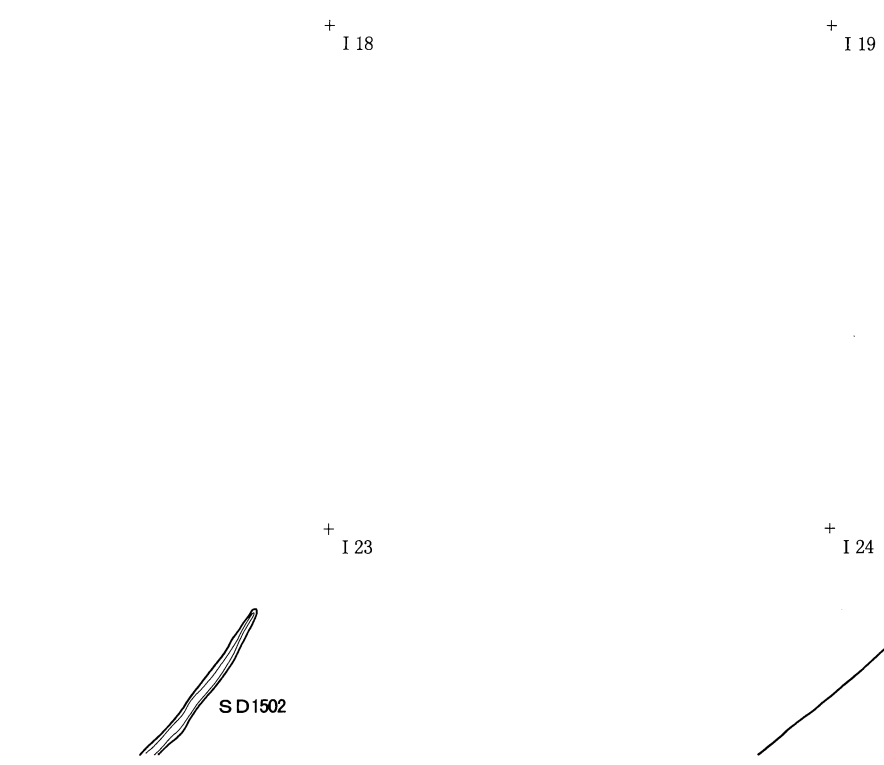



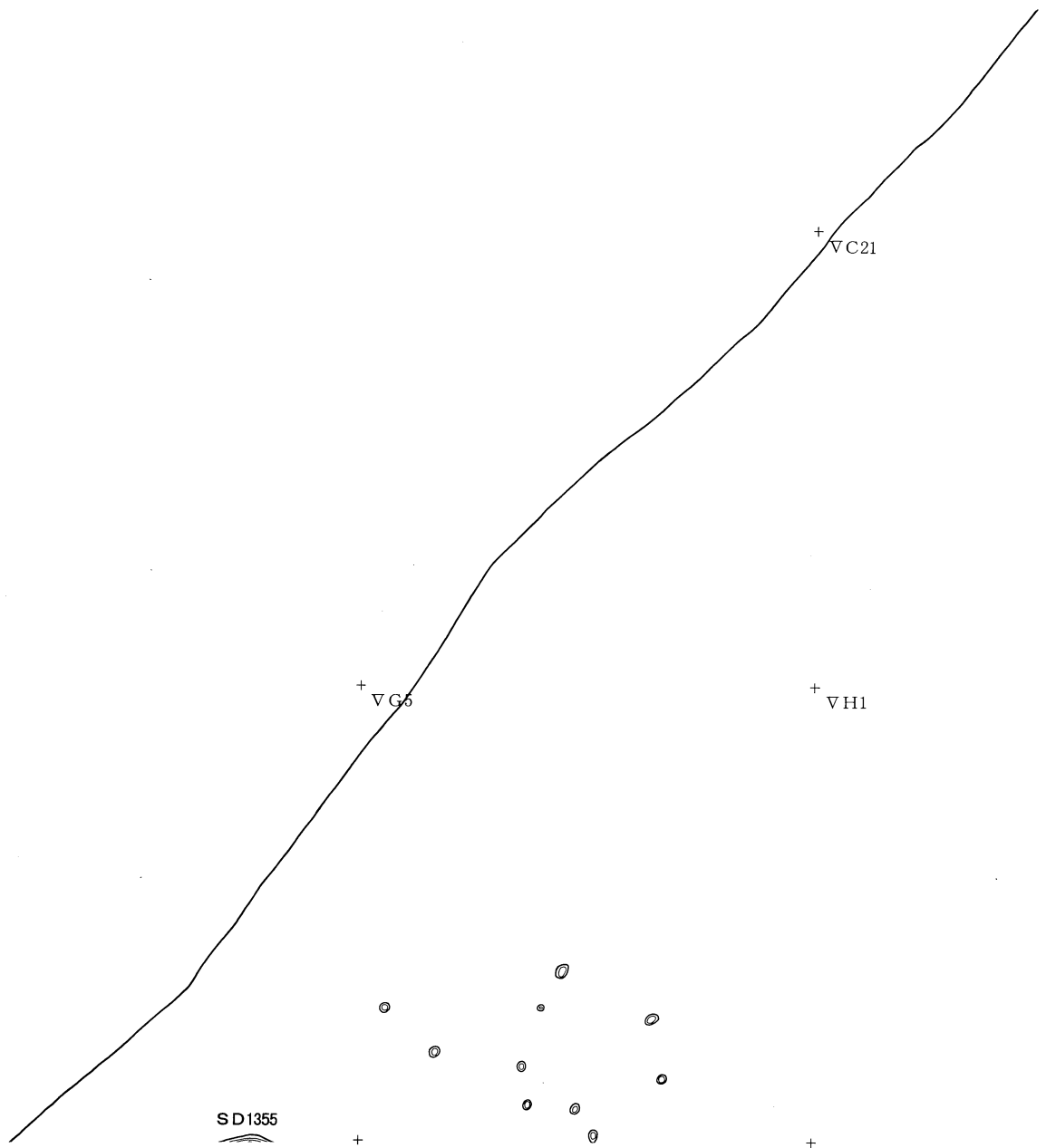


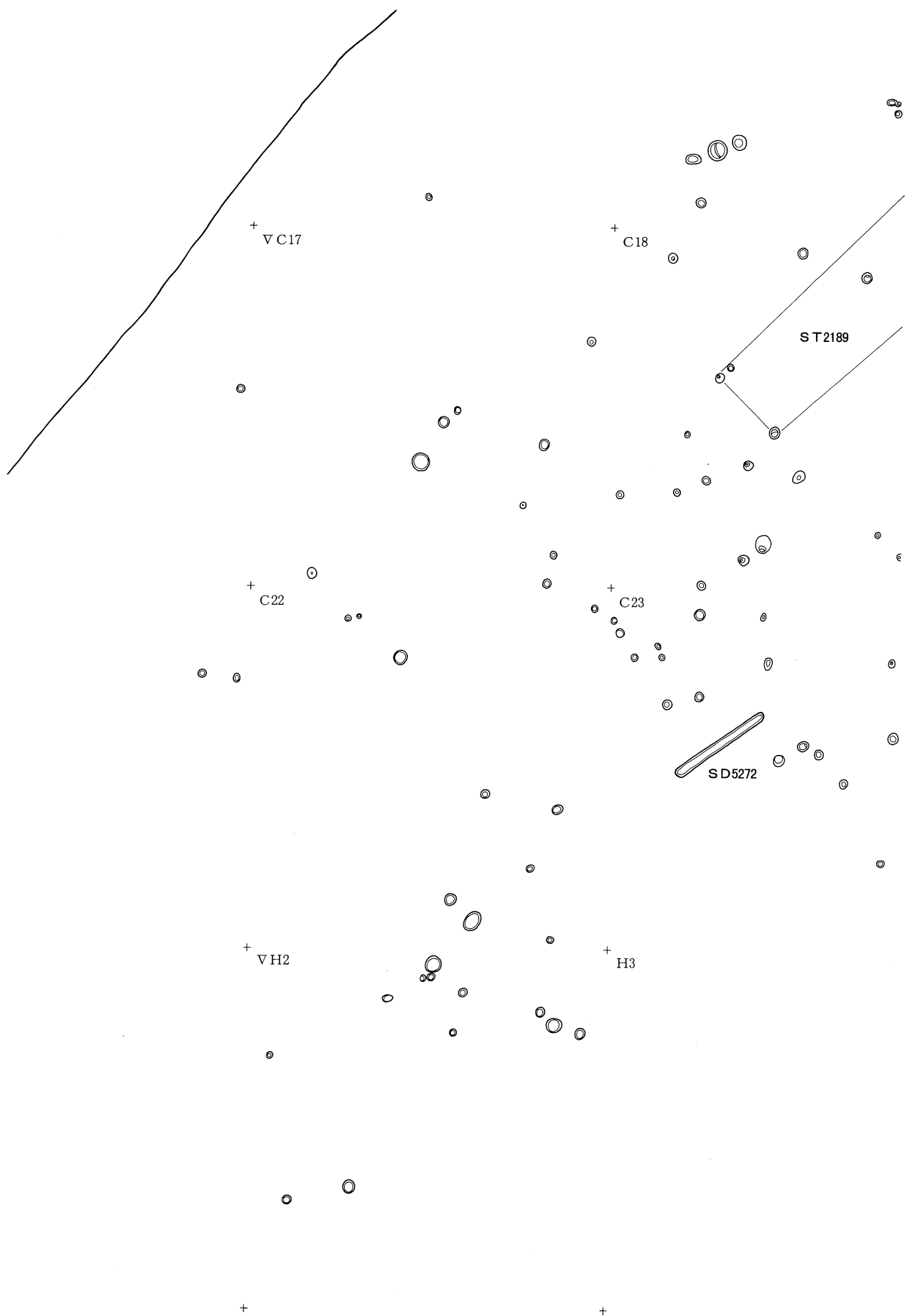


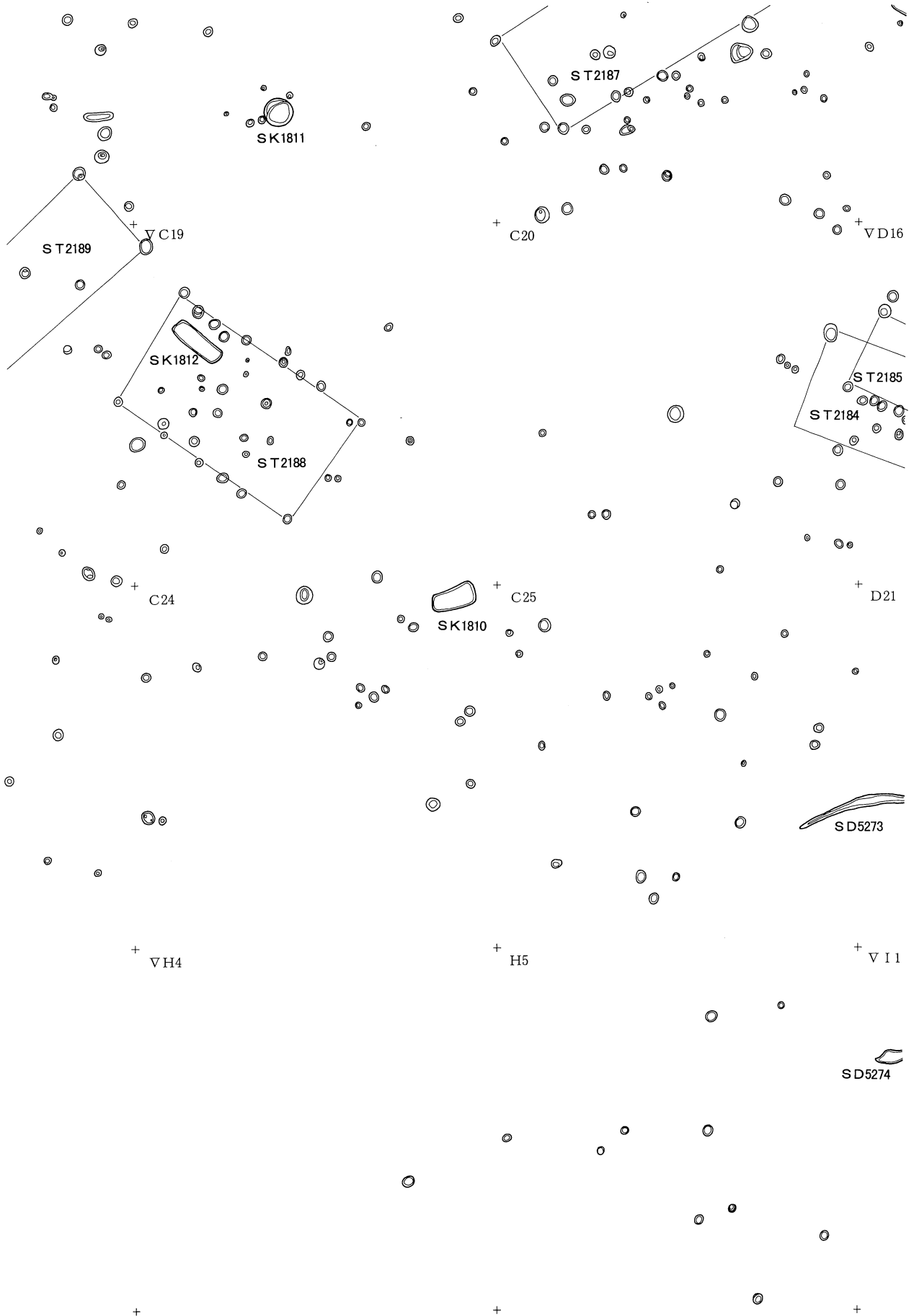


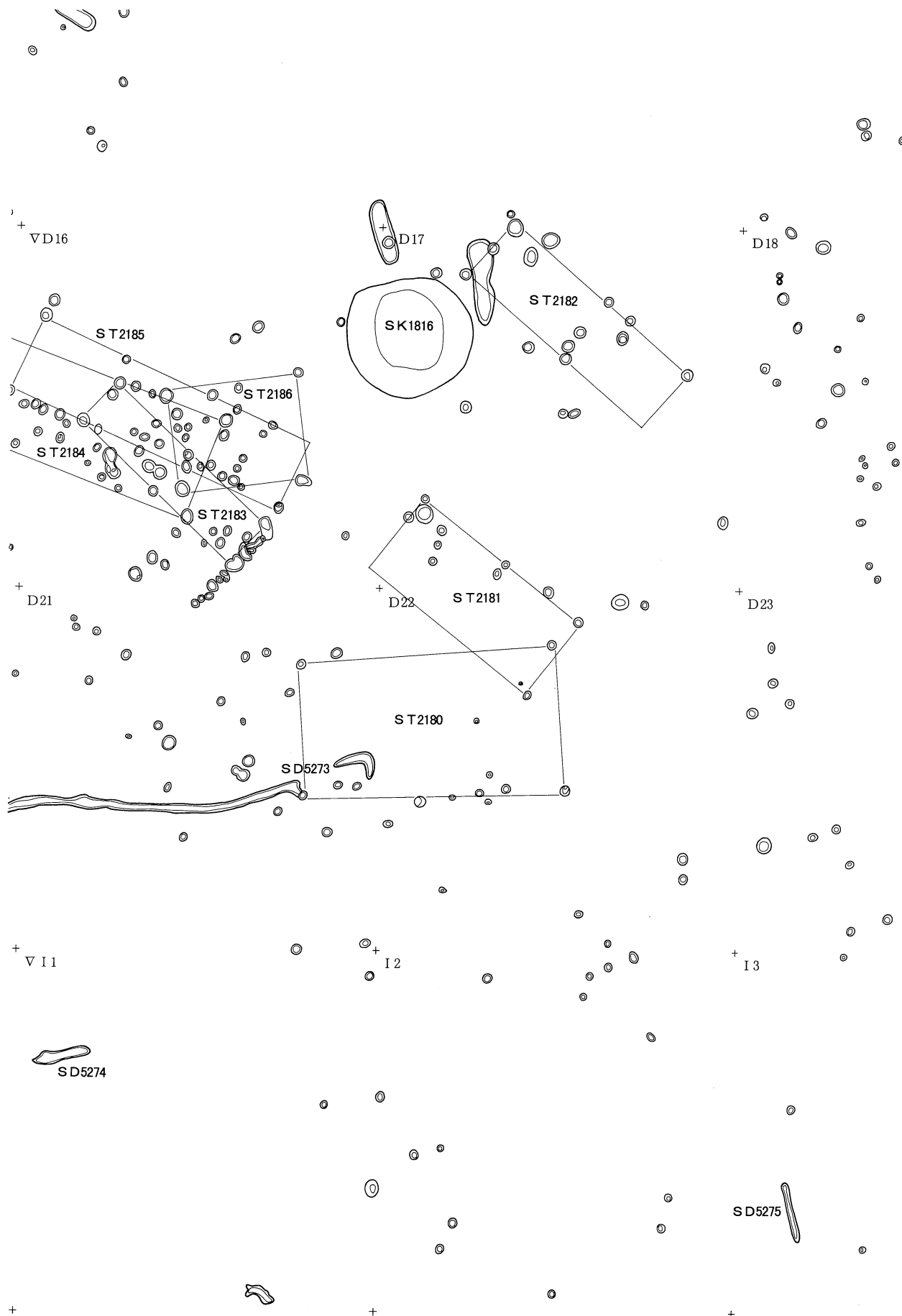













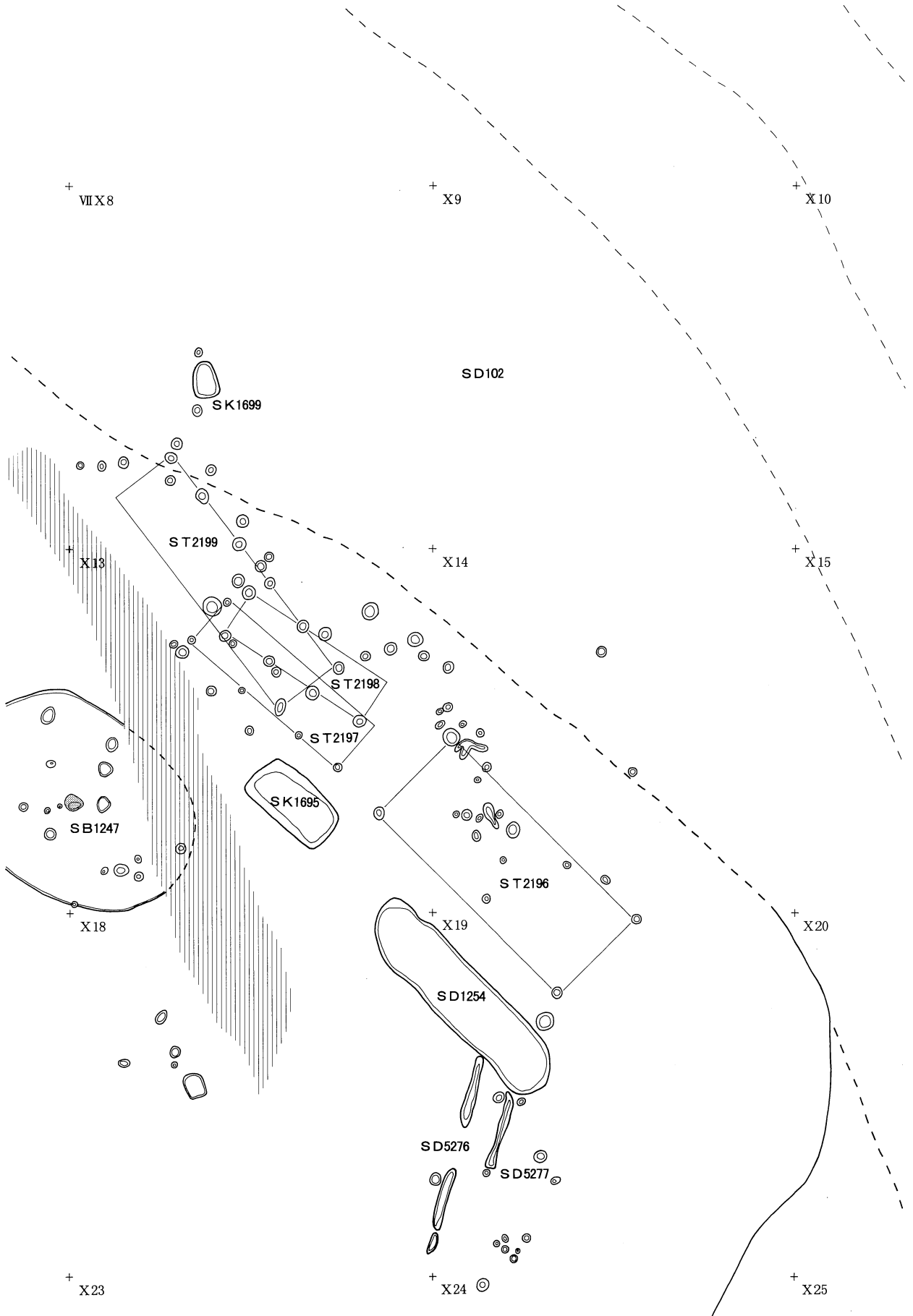






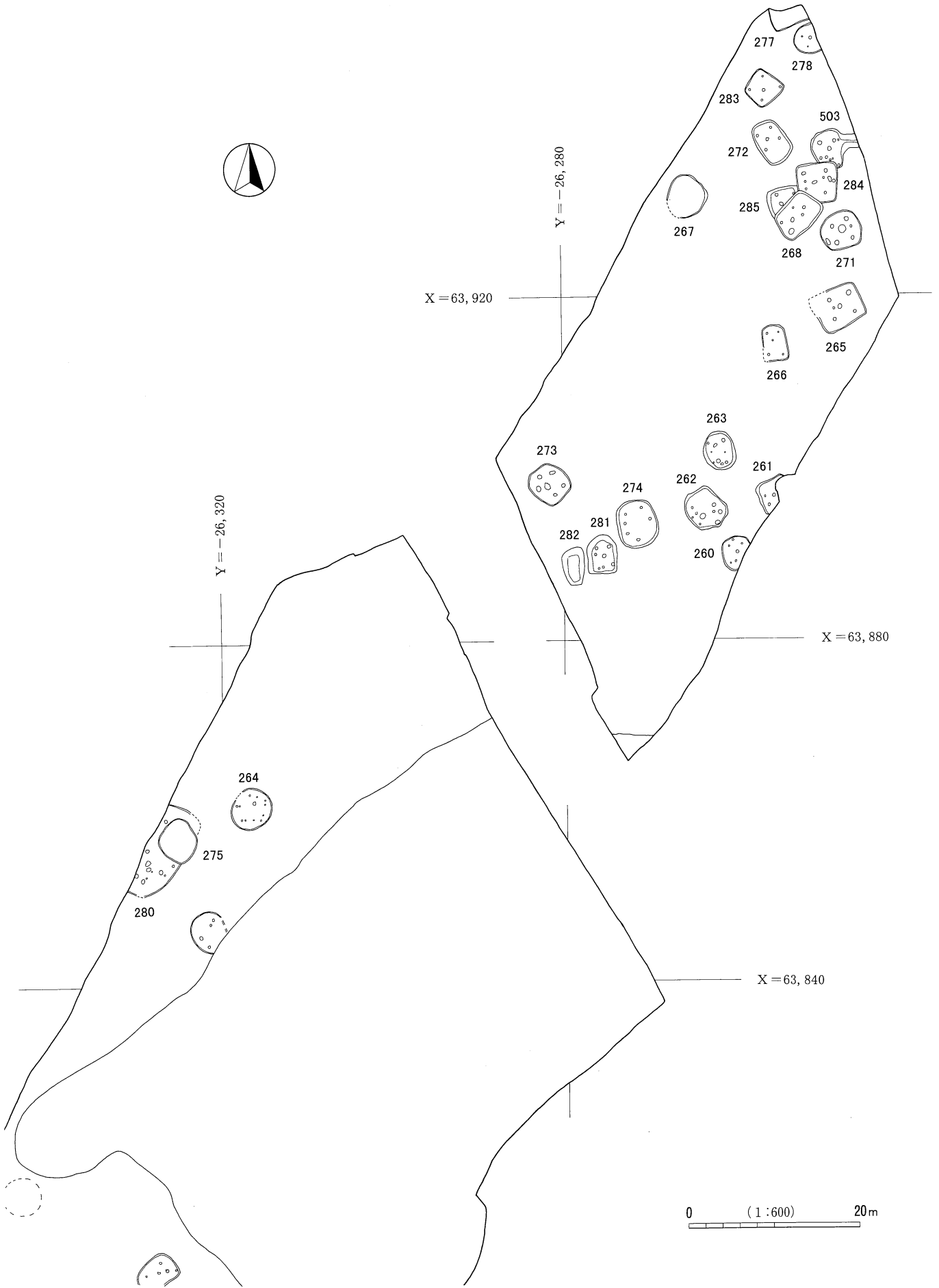




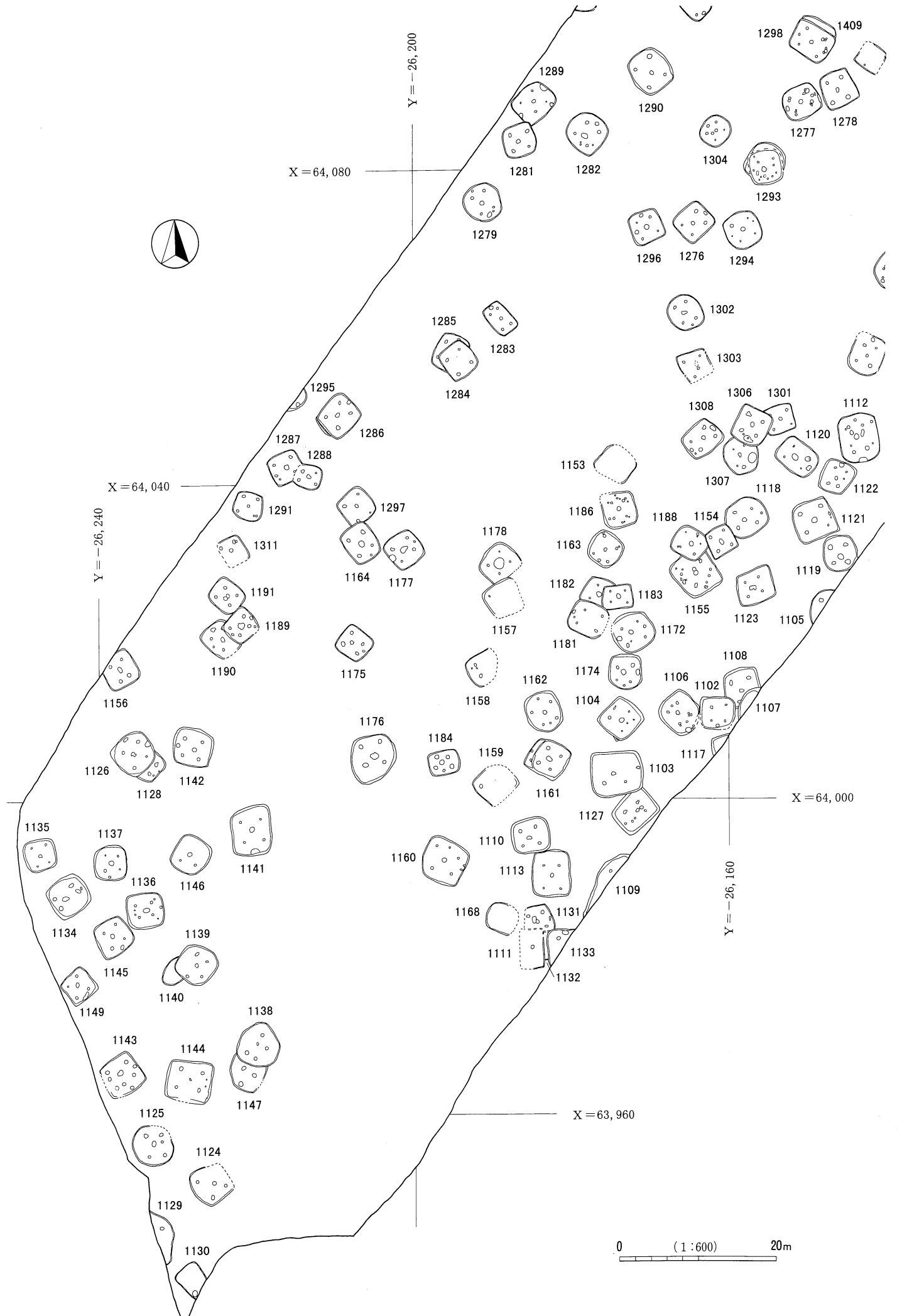


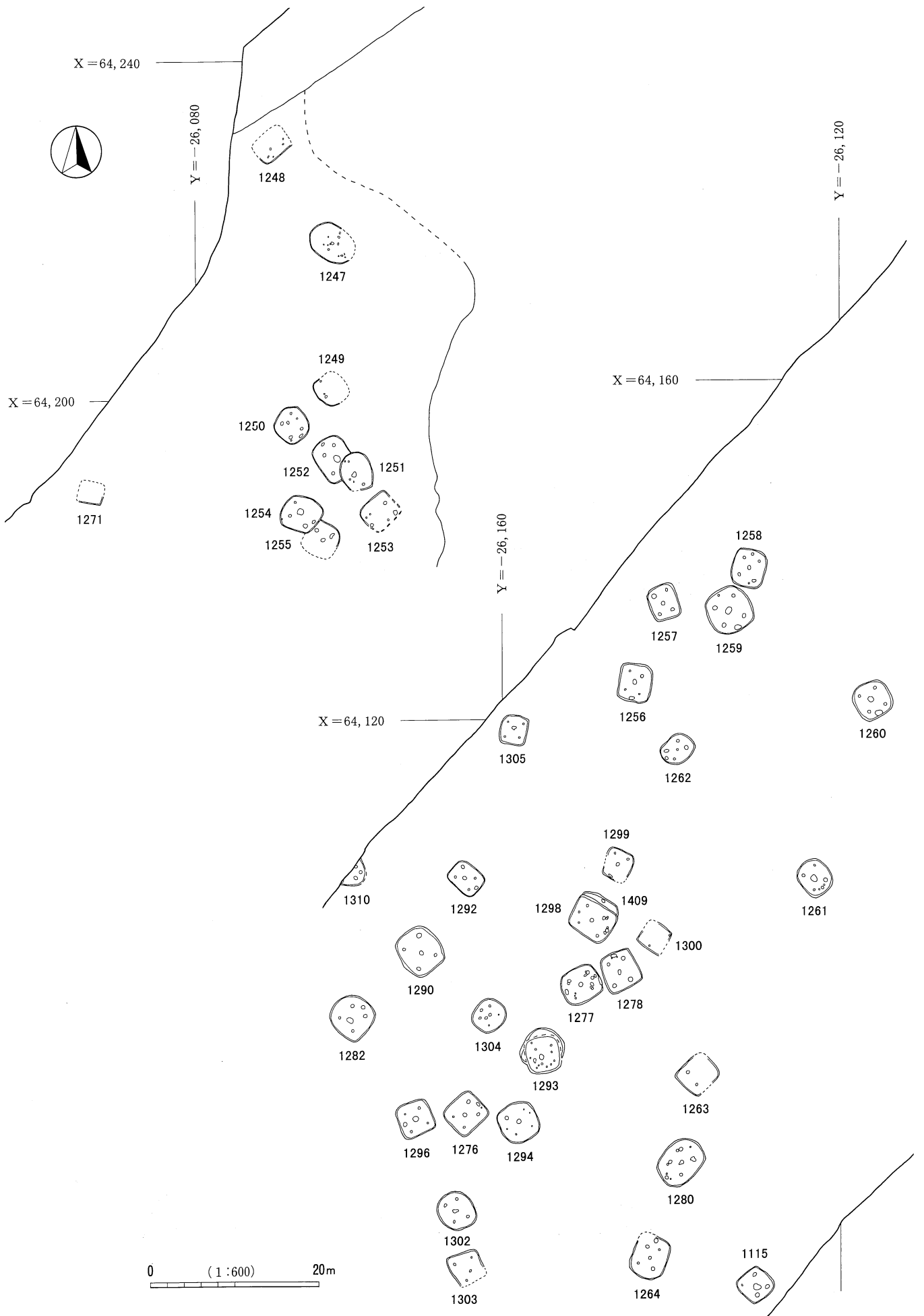
图版107 竖穴住居址分布(1)



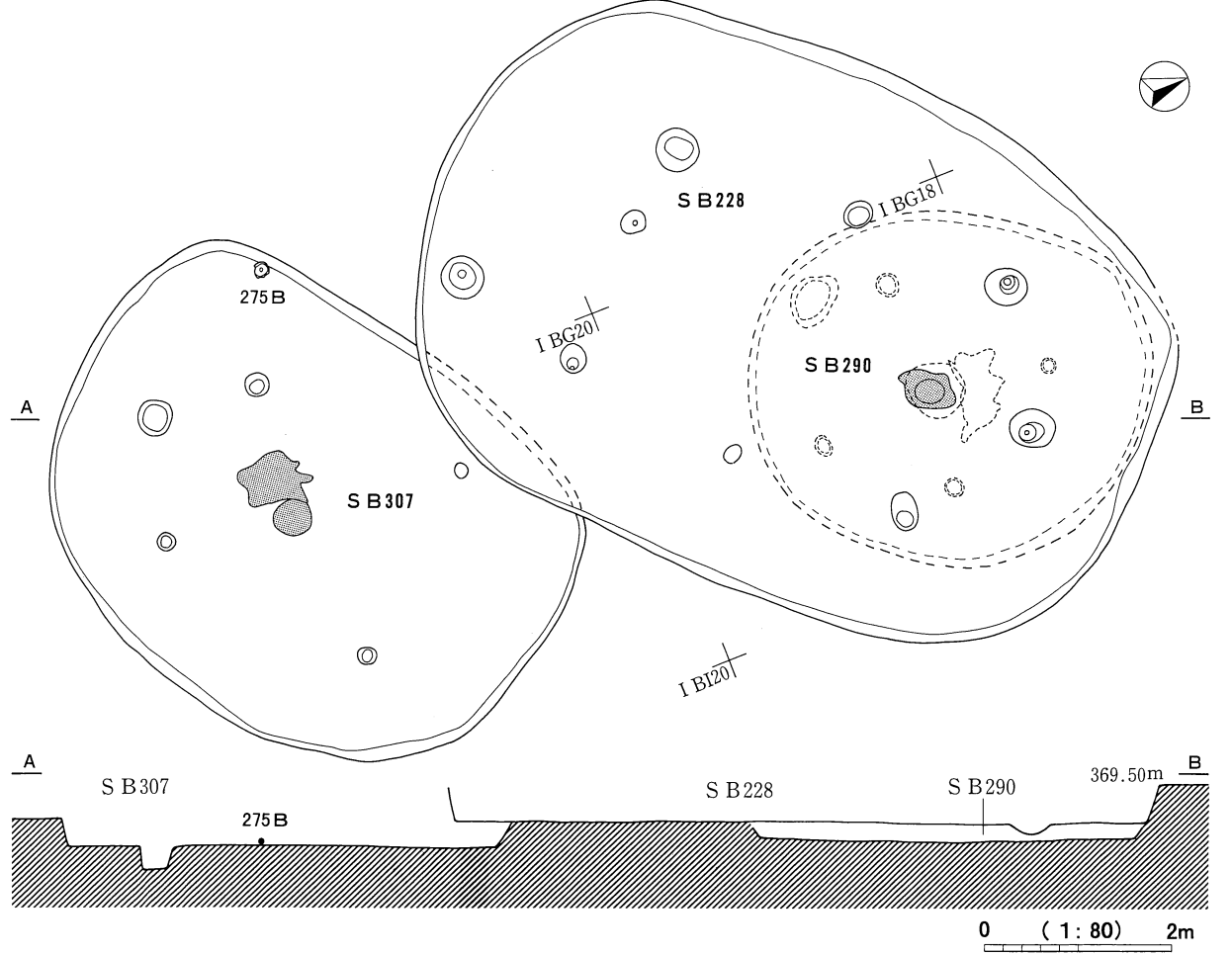
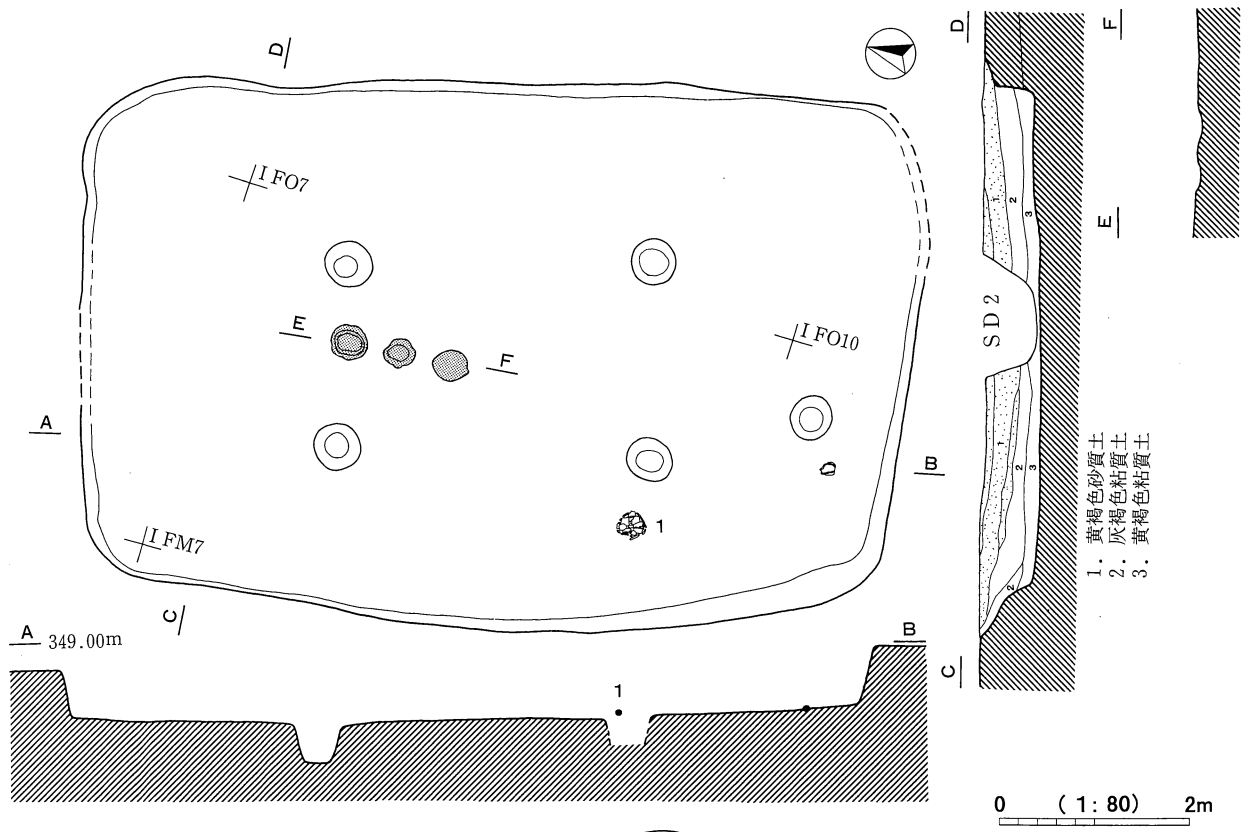


图版109 竖穴住居址分布(3)

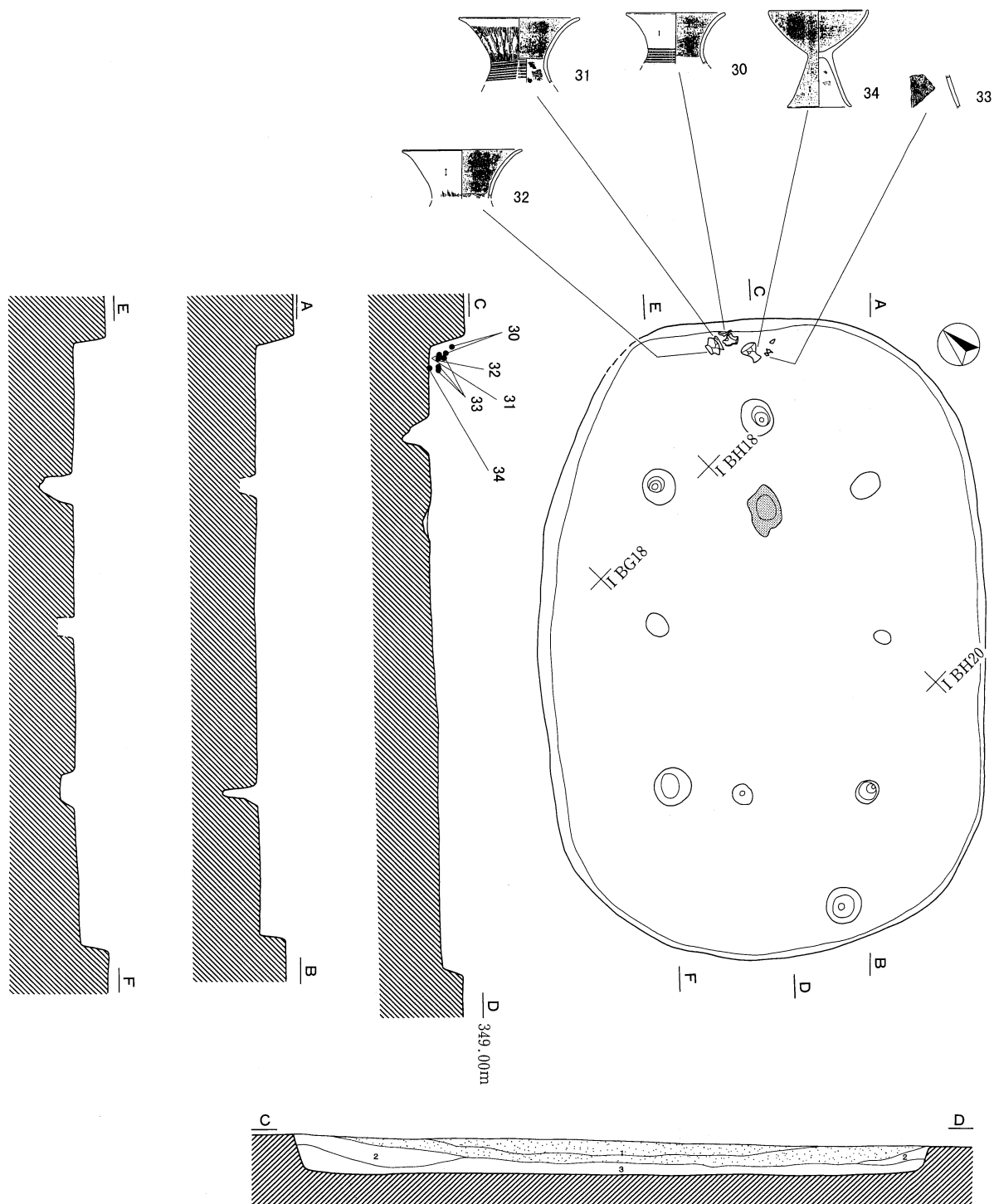




S B 214



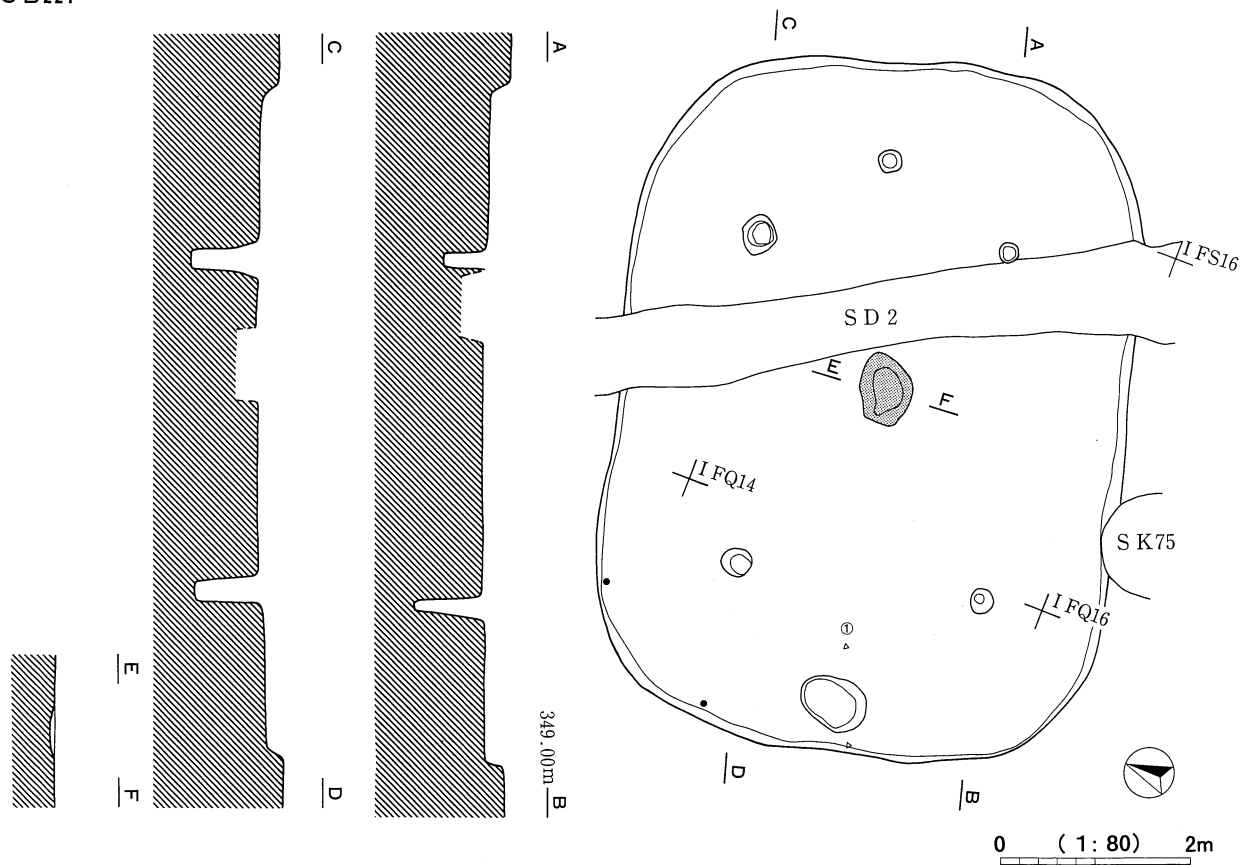
S B 228遺物分布図



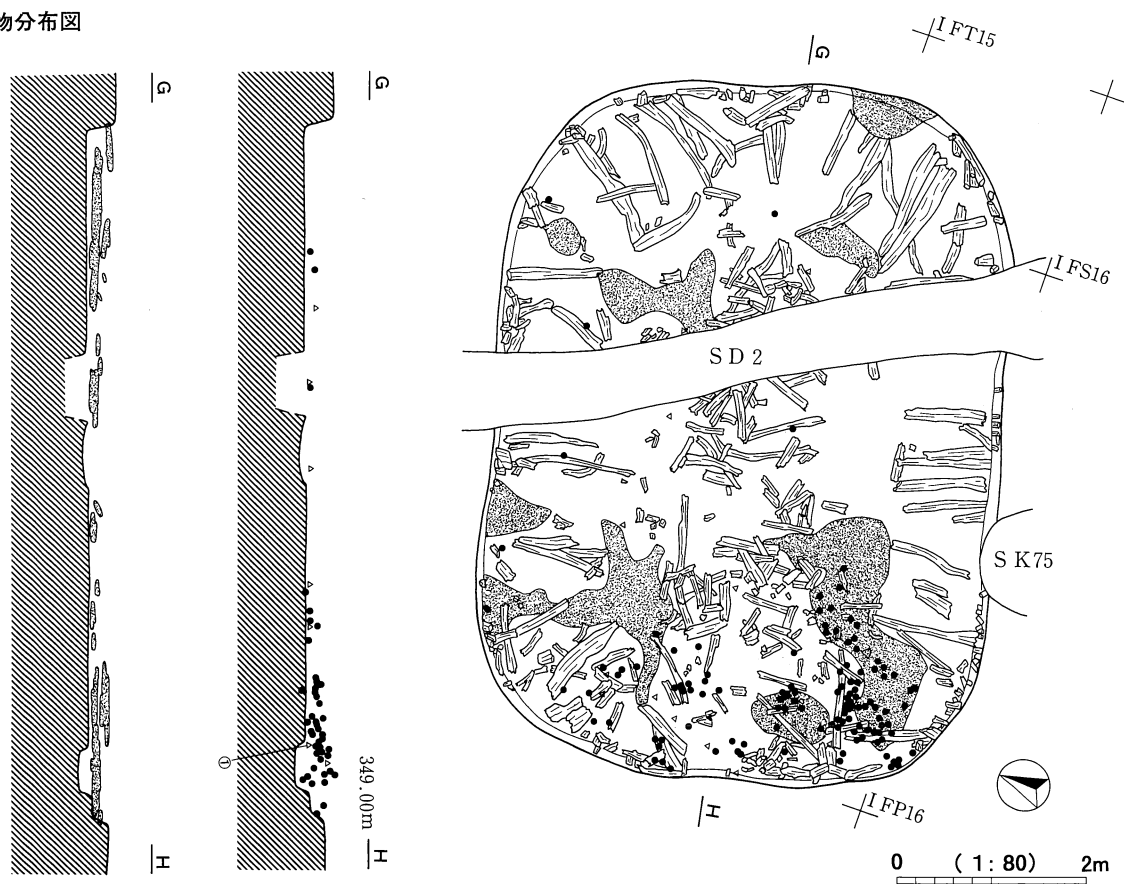
1. 黄褐色砂質土 (基本土層第V層と同じ)
2. 灰褐色粘質砂土
3. 暗褐色粘質砂土

0 (1 : 80) 2m

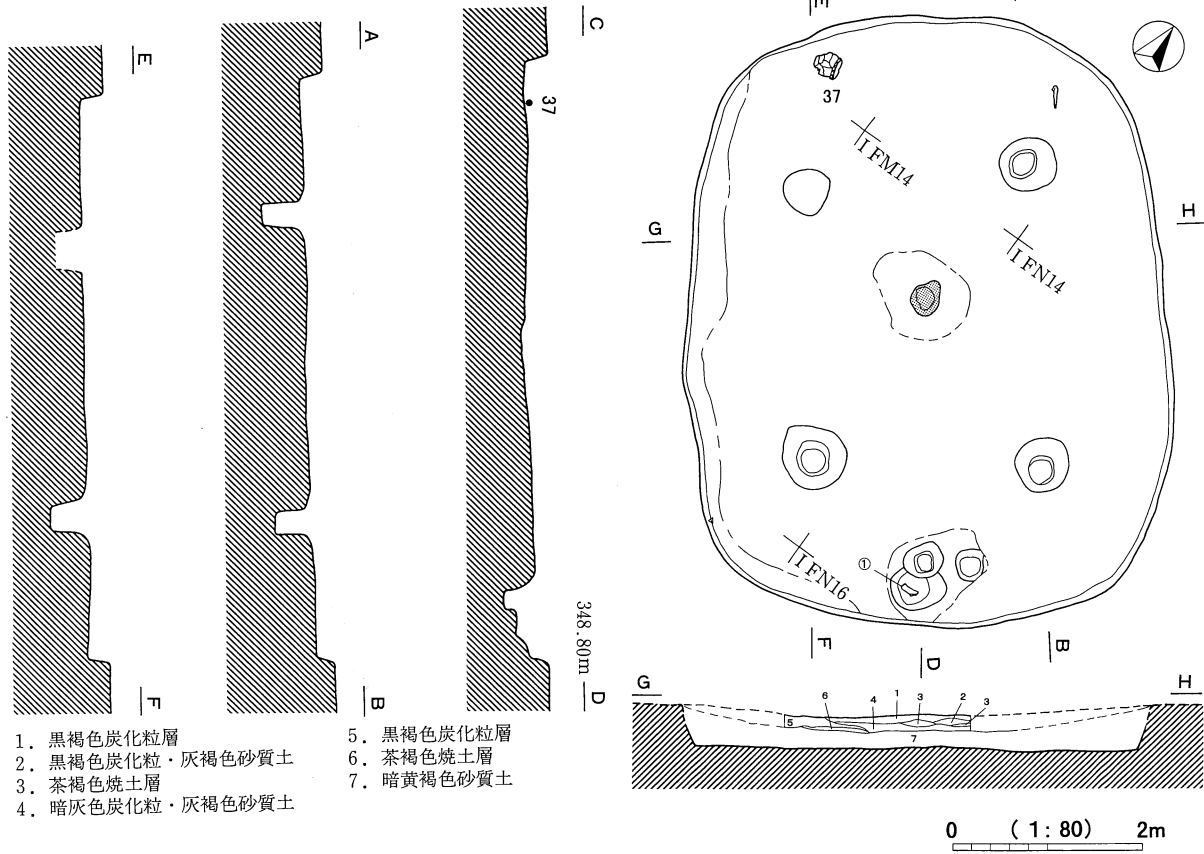
SB221



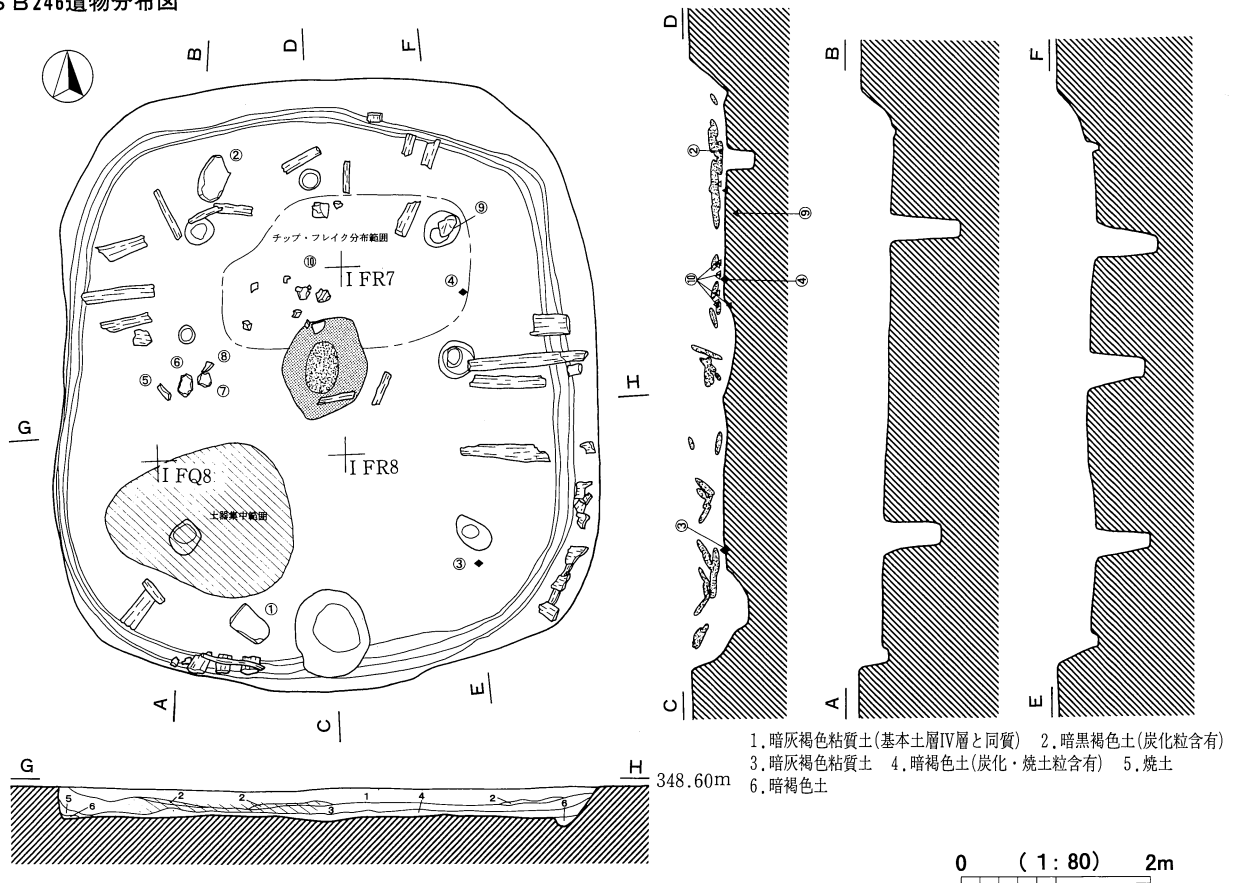
SB221遺物分布図



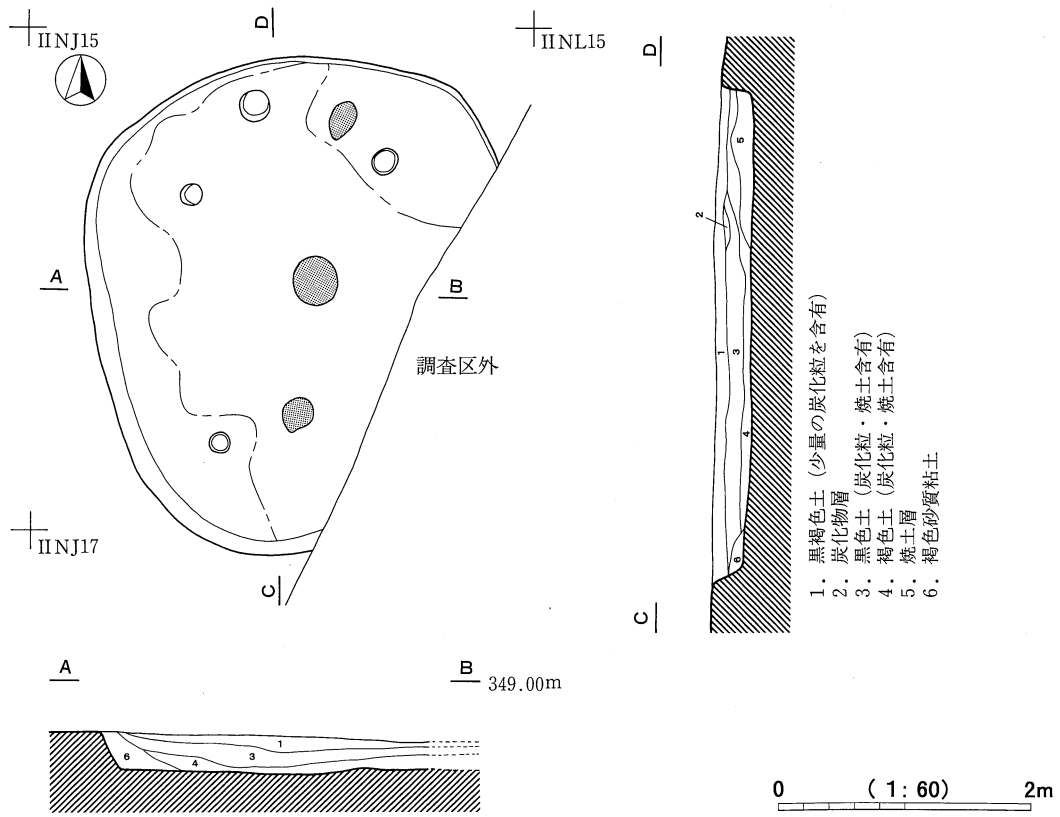
S B 245



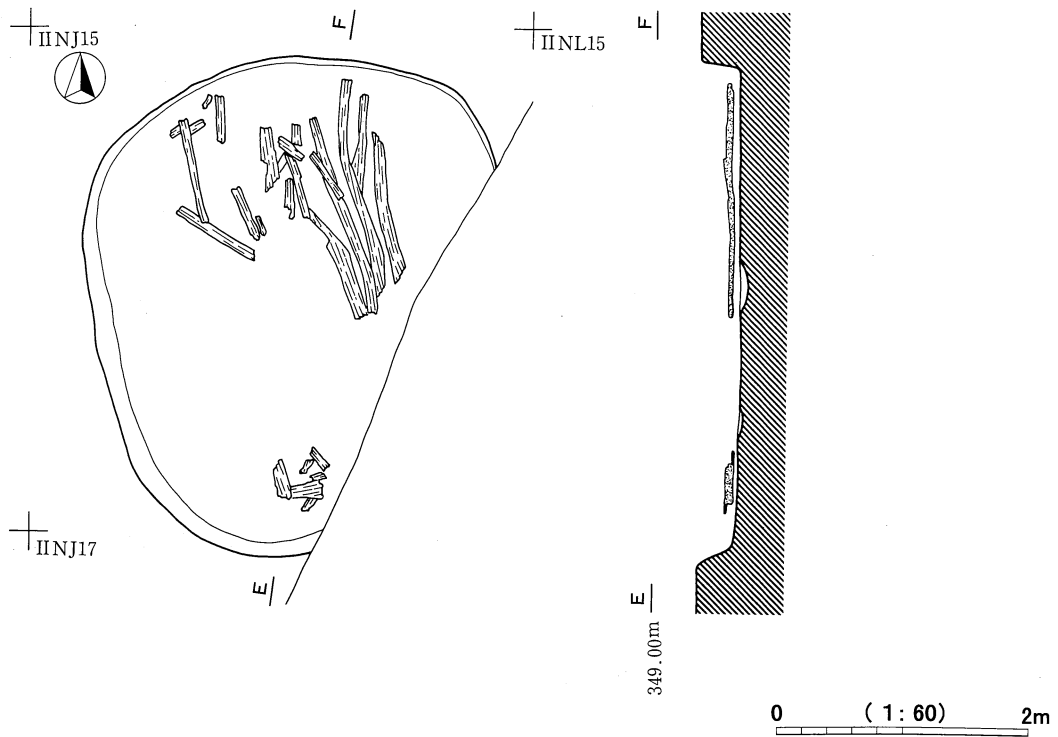
S B 246遺物分布図



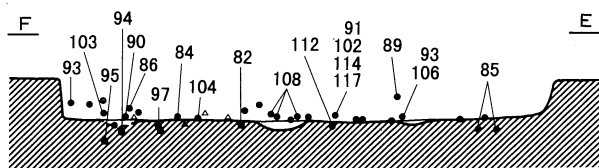
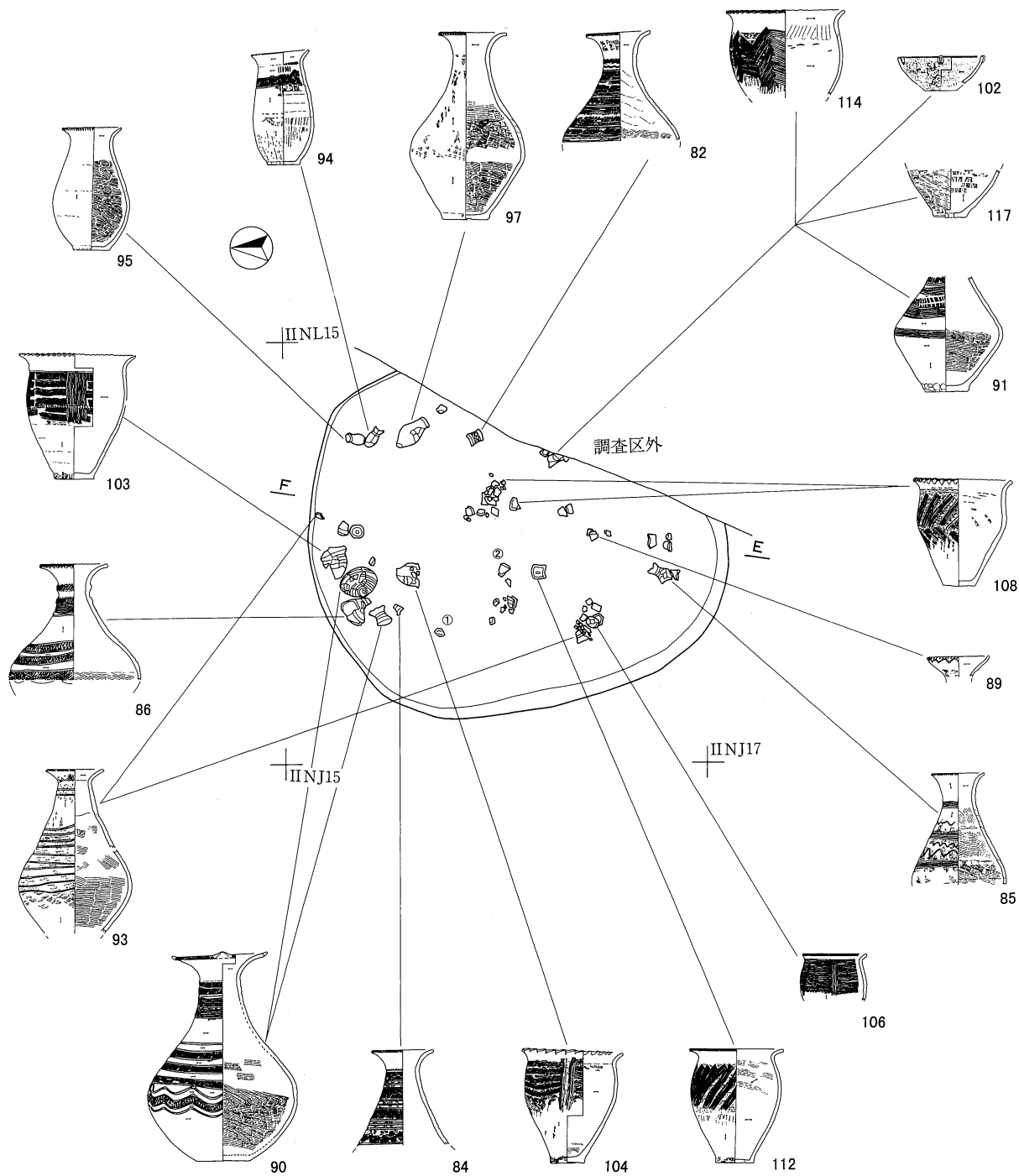
SB260



SB260炭化材分布図

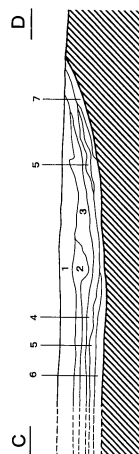
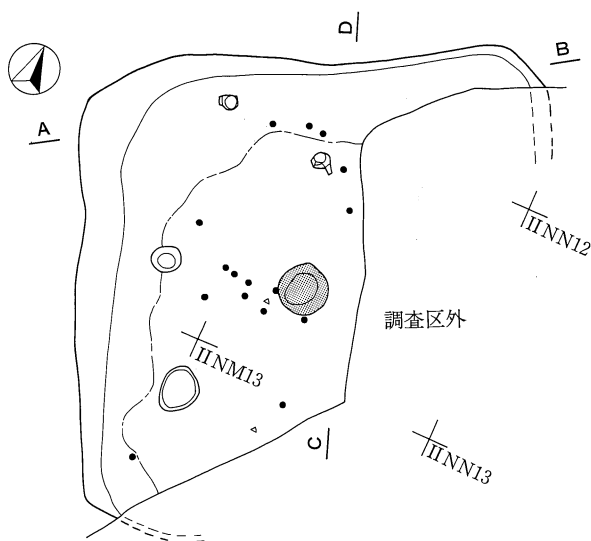


S B260遺物分布图

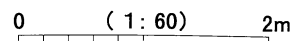


0 (1 : 60) 2m

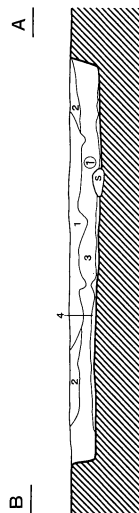
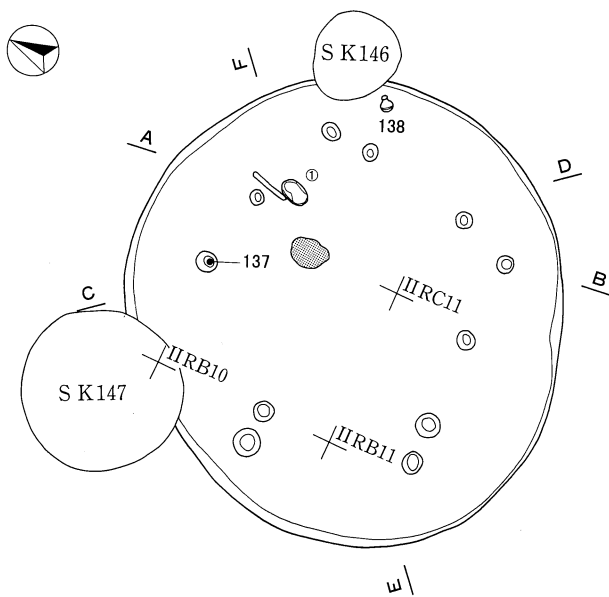
SB261遺物分布図





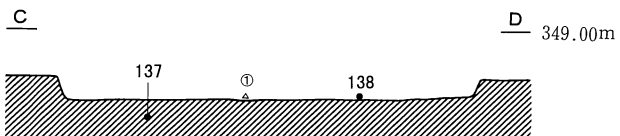
- 基本土層VI層
1. 黒褐色土 (少量の炭化・焼土粒を含有)
 2. 黒褐色土 (2層より炭化粒多い)
 3. 黒褐色砂質土
 4. 黒褐色砂質土
 5. 焼土層
 6. 炭化粒層
 7. 褐色粘質土



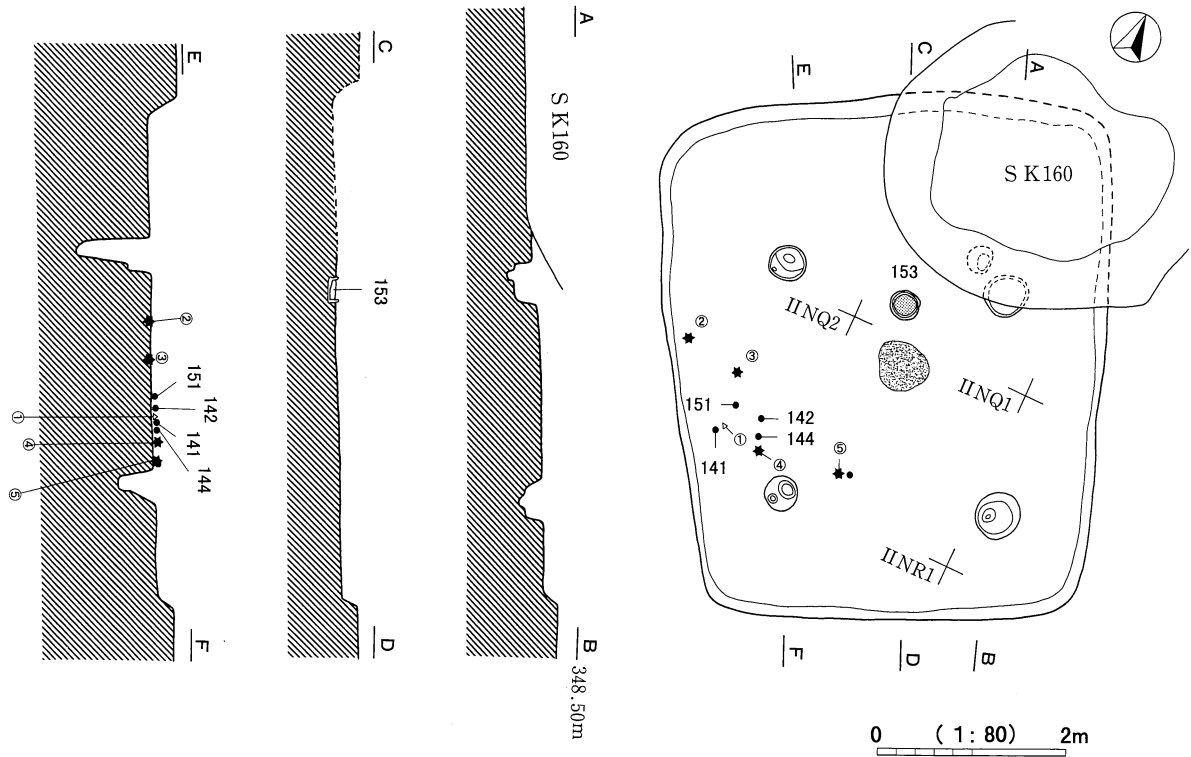
SB264



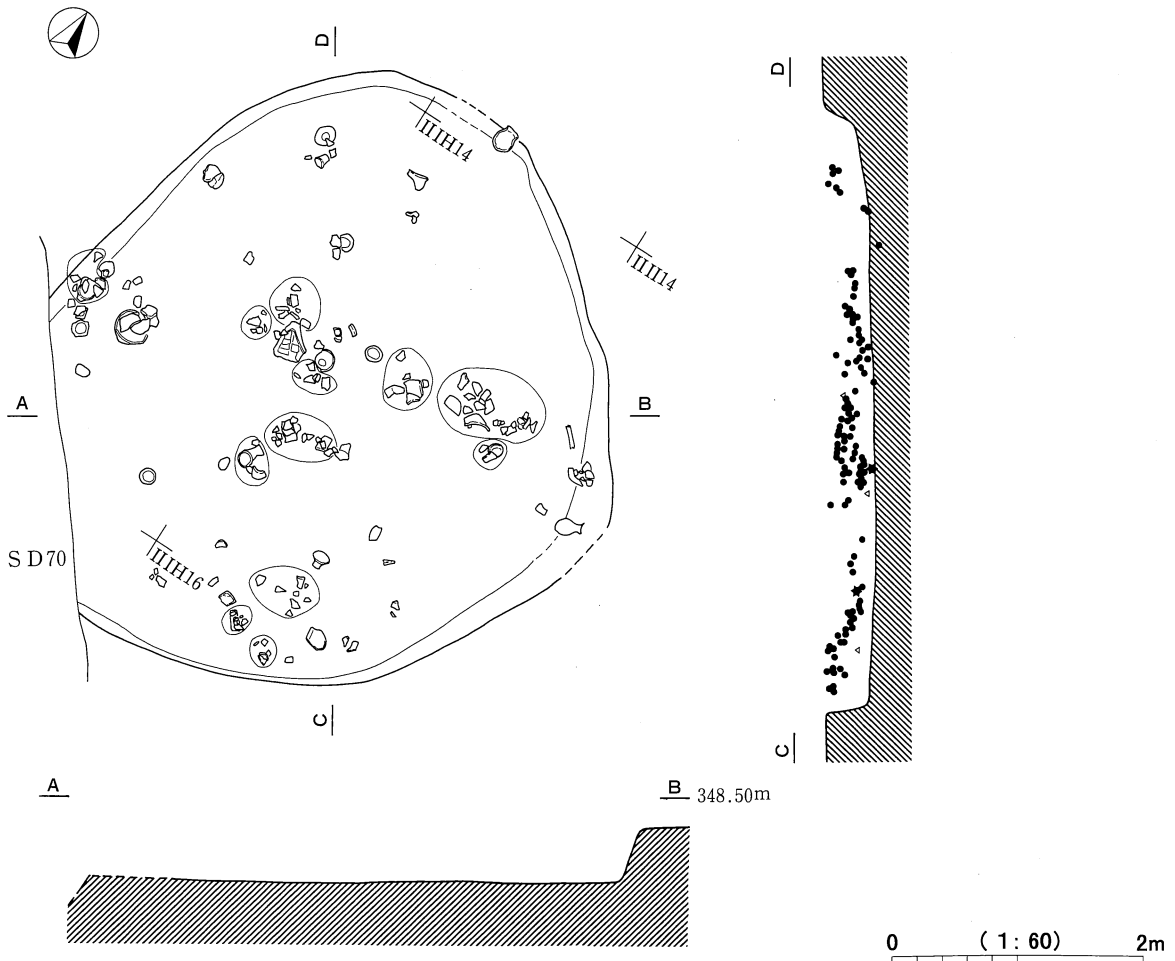
1. 暗褐色砂質土 (多量の炭化粒・少量の焼土粒を含有、遺物出土)
2. 暗褐色砂質土 (少量の炭化粒を含有、遺物出土)
3. 黄褐色砂質土
4. 黄褐色砂質土 (多量の炭化物・焼土ブロックを含有)



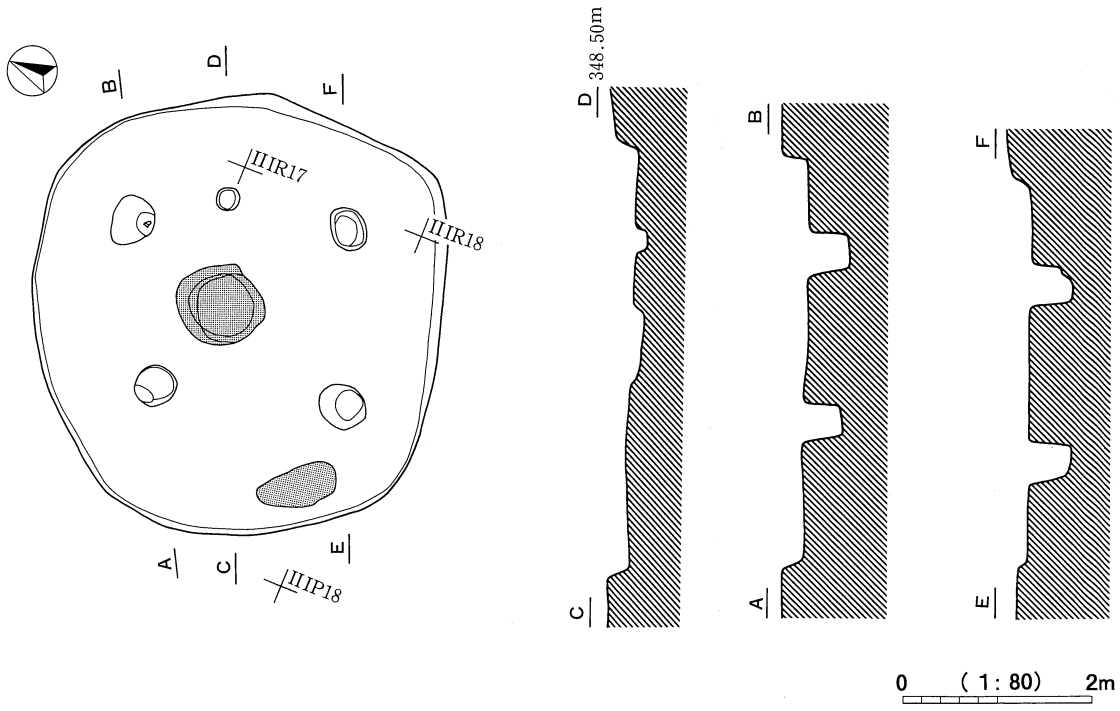
S B 265遺物分布図



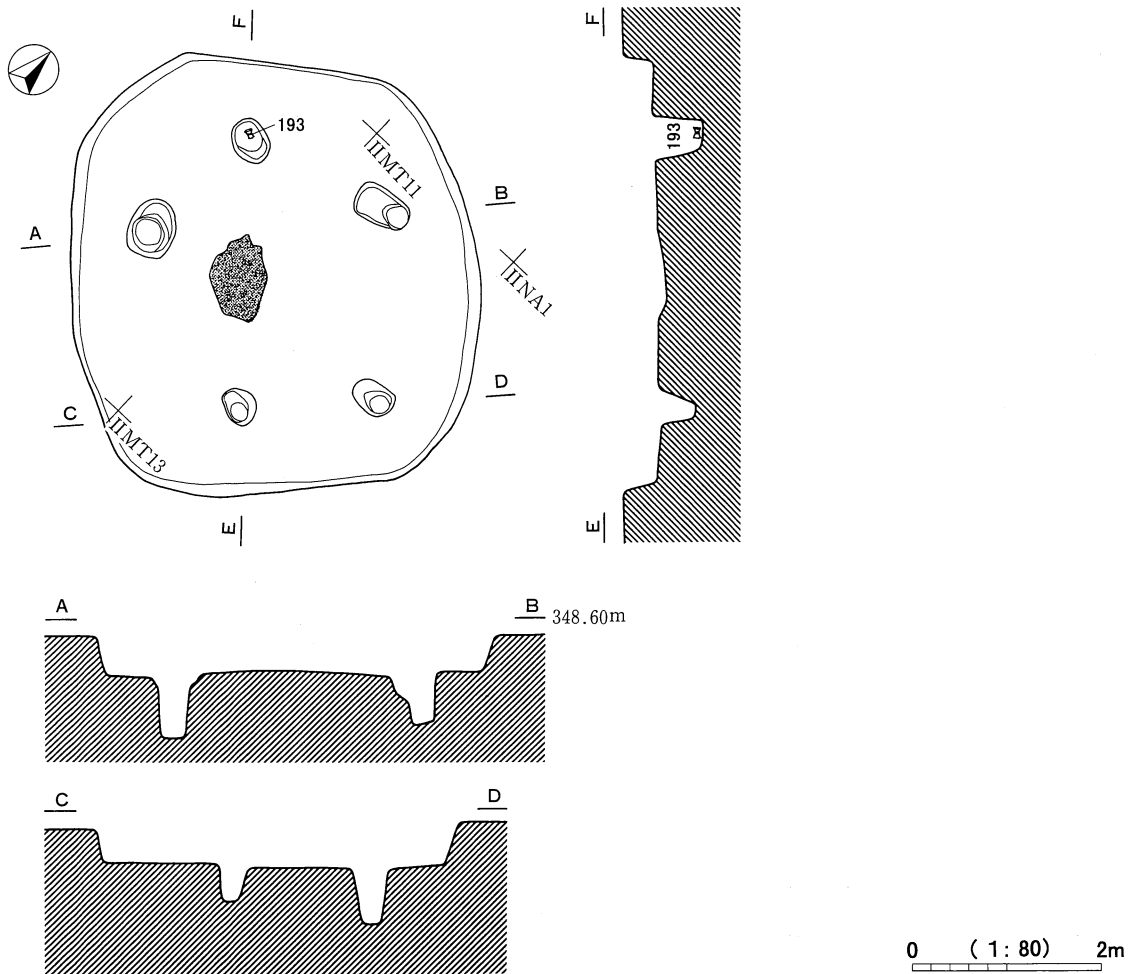
S B 267遺物分布図



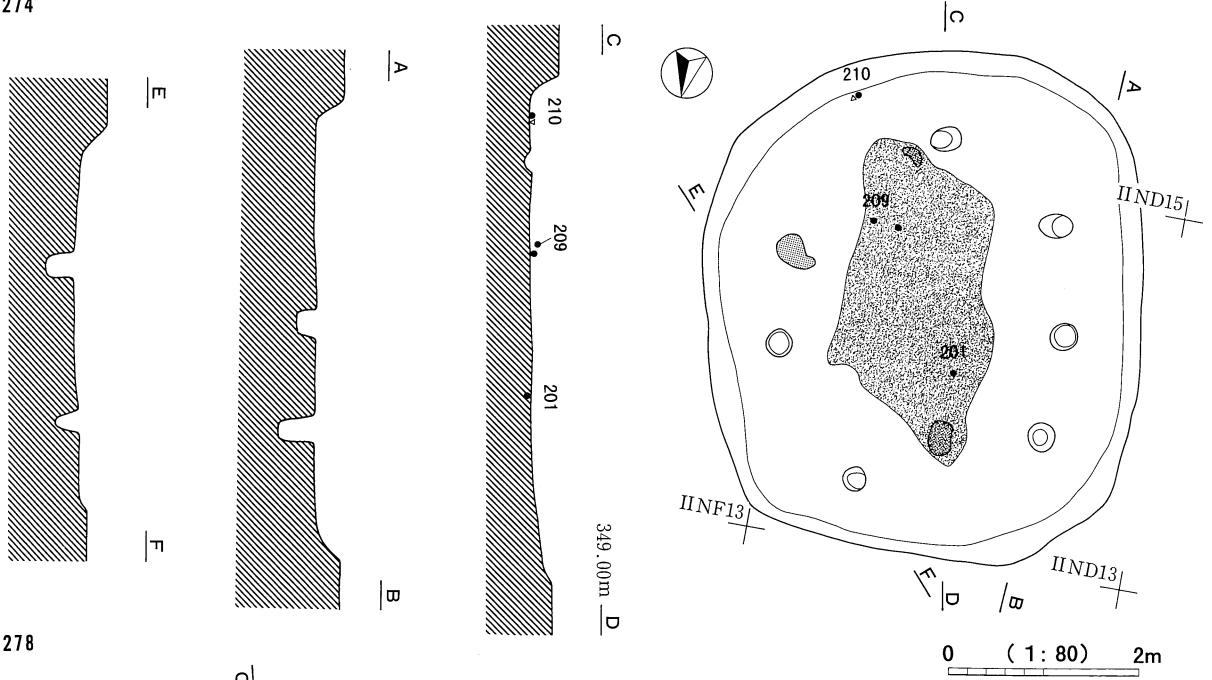
SB271



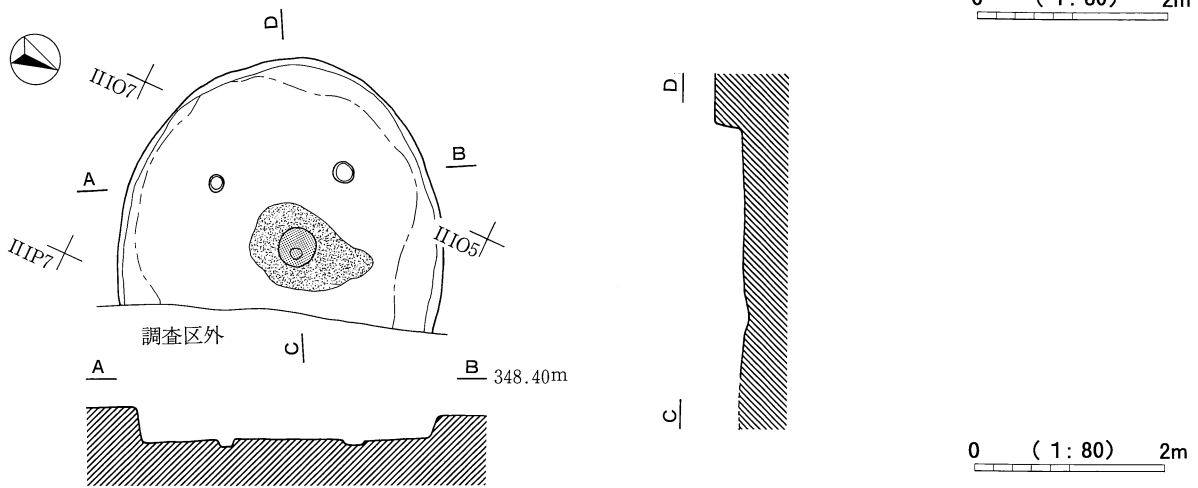
SB273



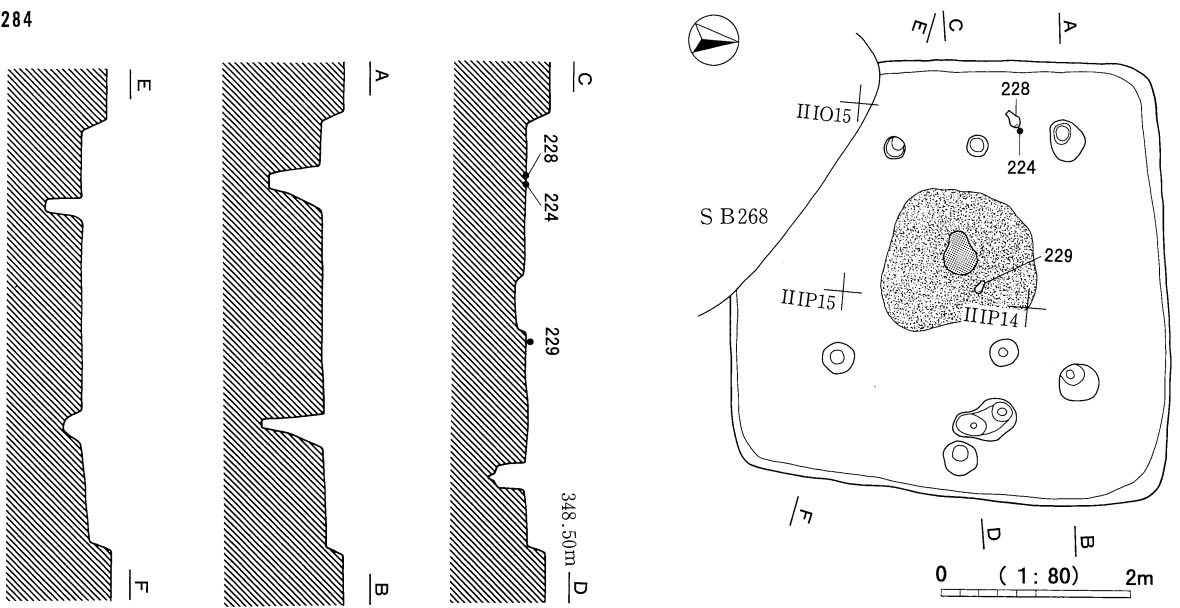
S B 274




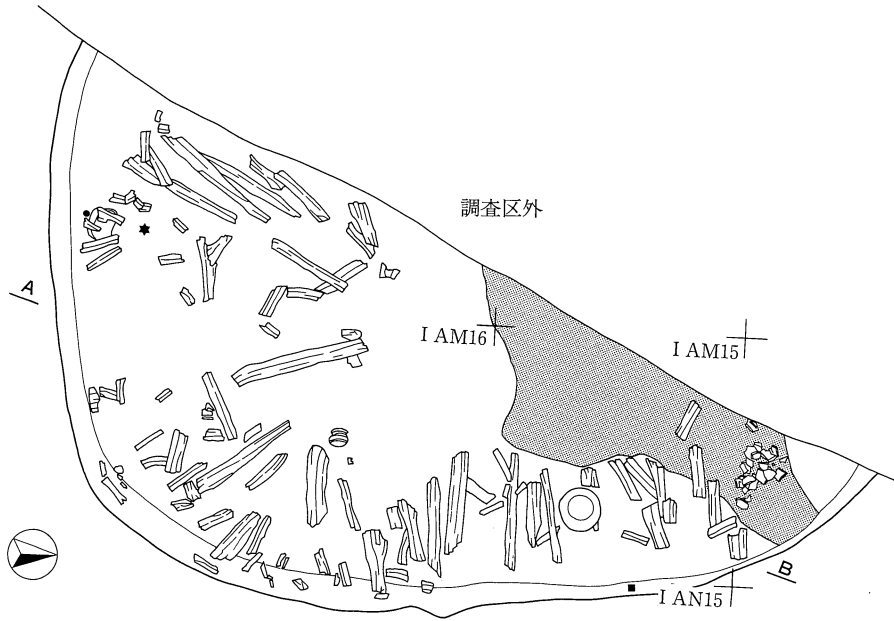
S B 278



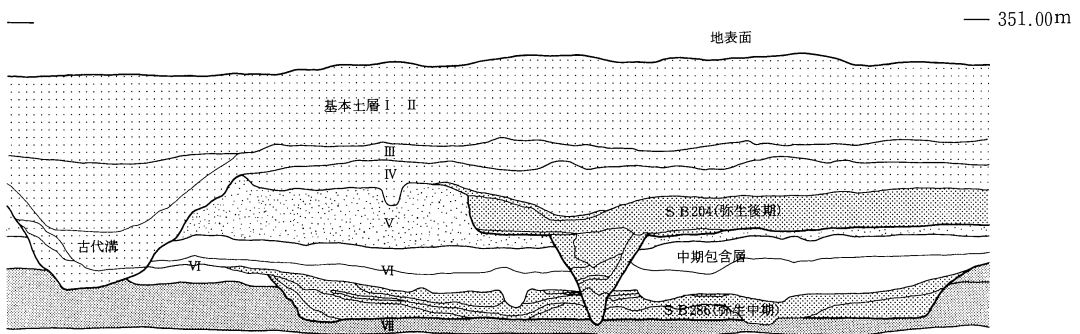
S B 284



SB286遺物分布図

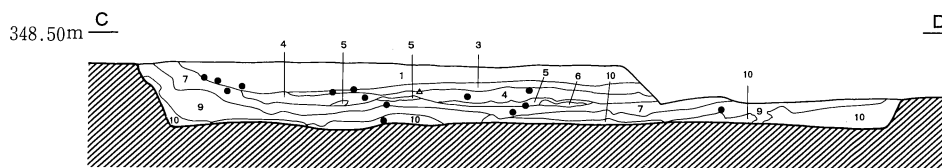
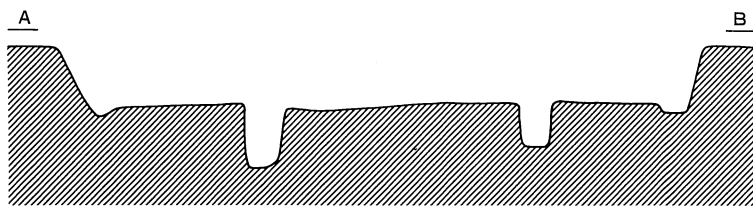
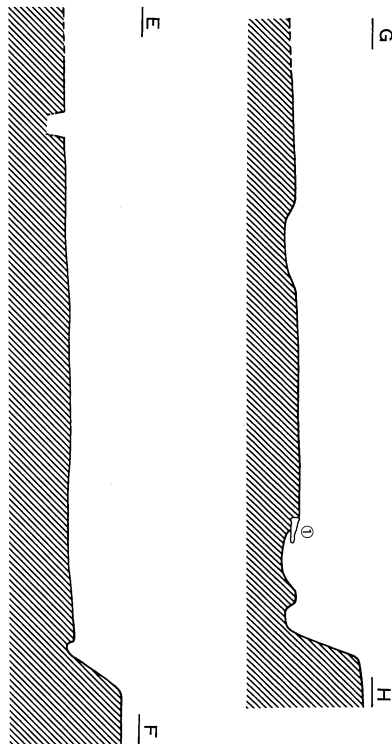
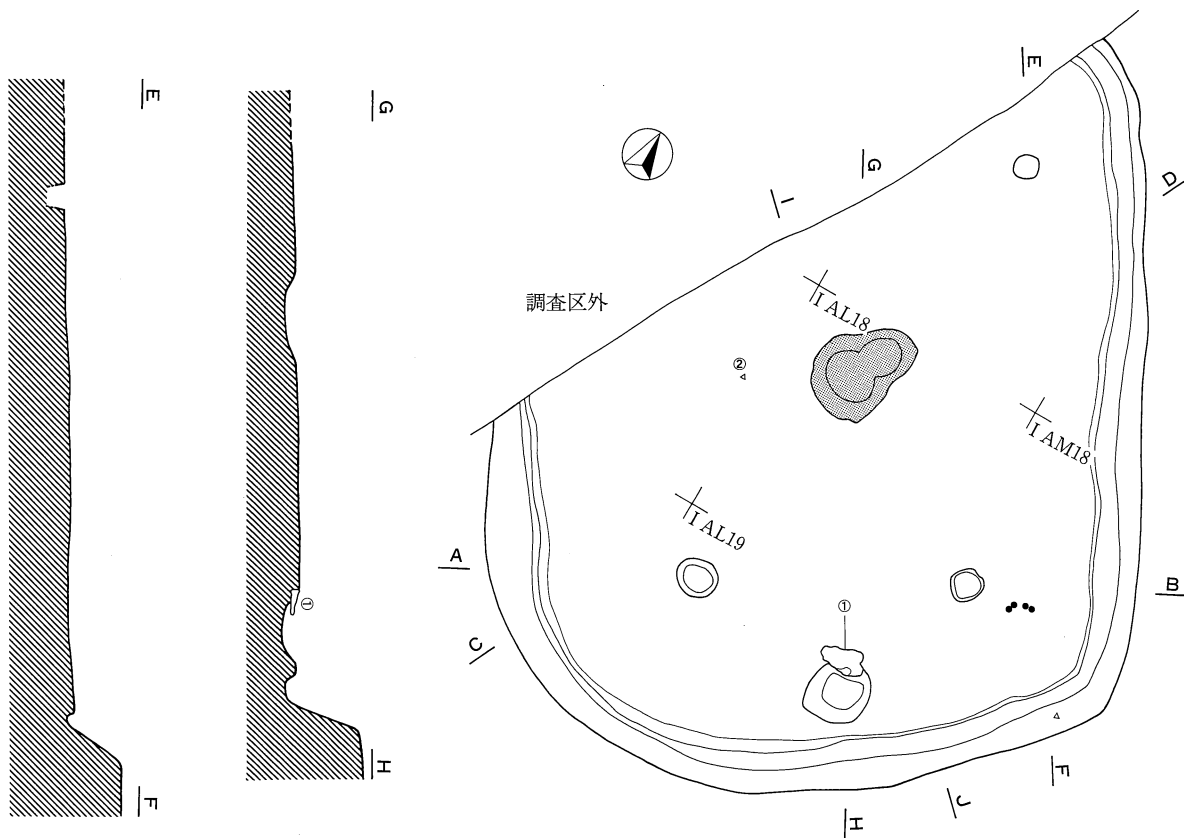


0 (1:60) 2m

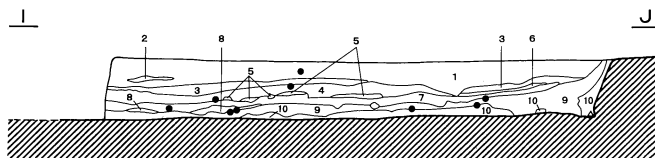


0 (1:80) 2m

SB287

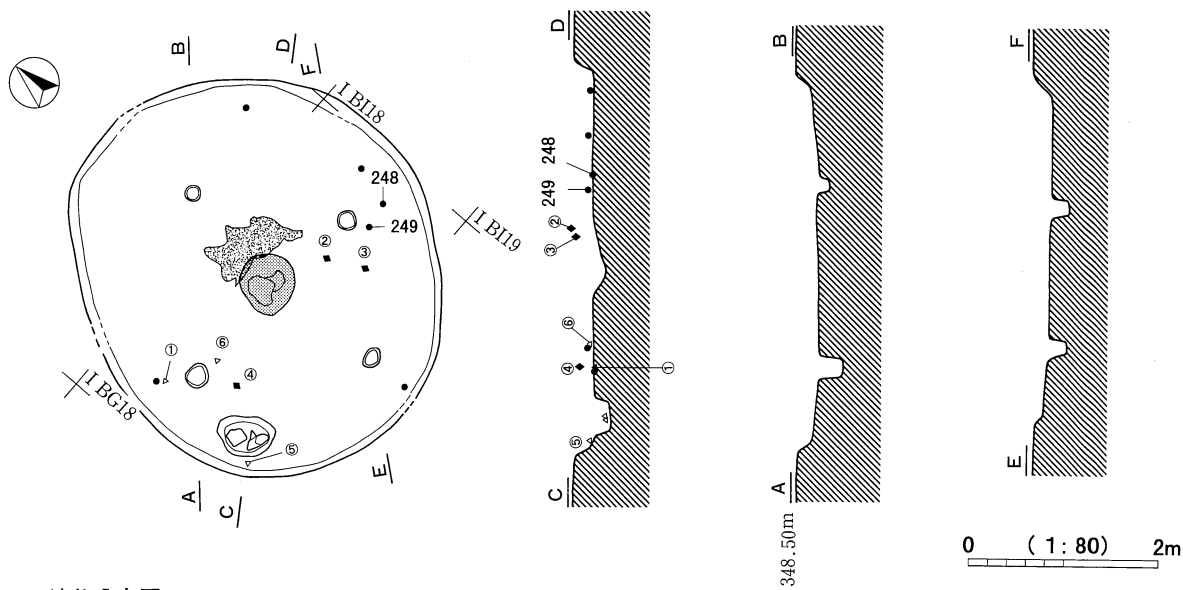


1. 明黄褐色土 (少量の炭化物を含有)
2. 暗赤褐色土 (焼土を含有)
3. 1層と4層の混土层
4. 黒褐色土 (多量の炭化物・焼土を含有)
5. 焼土層
6. 炭化物層
7. 褐灰色土
(多量の炭化物を含有、出土遺物多い)
8. 黒色土 (多量の炭化物を含有)
9. にぶい黄橙色土
10. 炭化物・焼土層

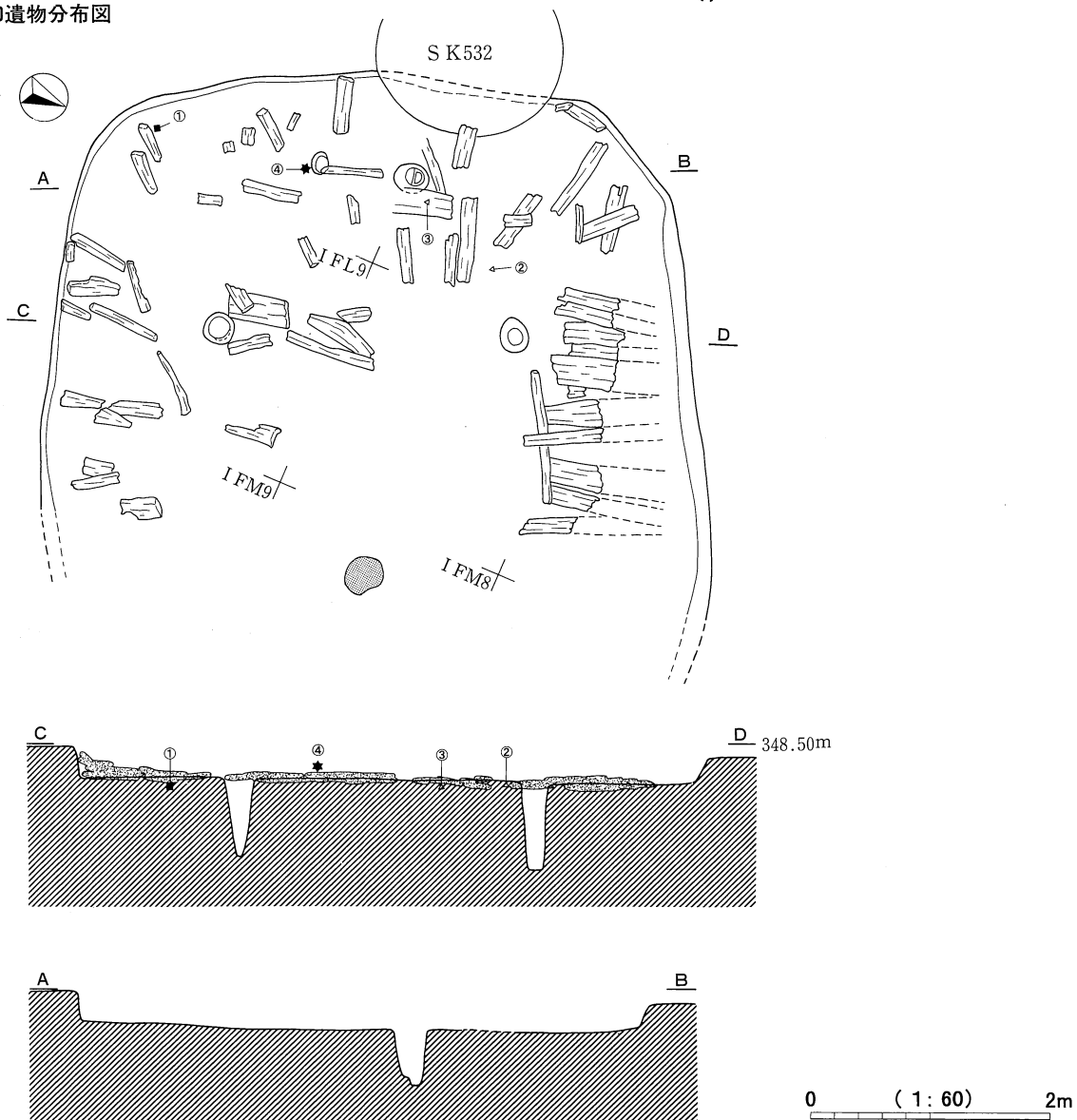


0 (1:60) 2m

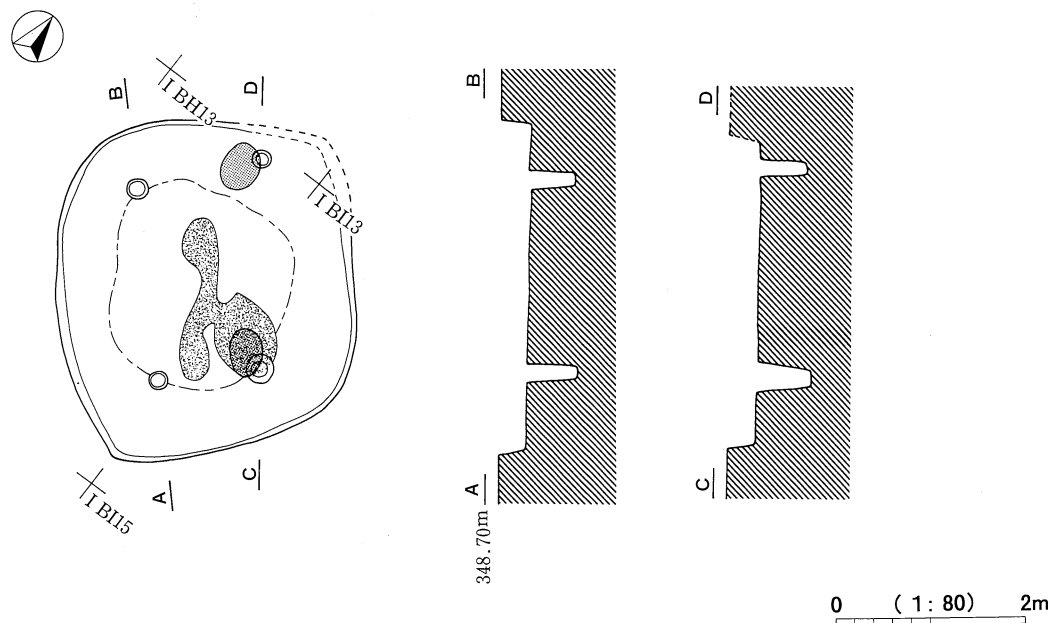
SB290遺物分布图



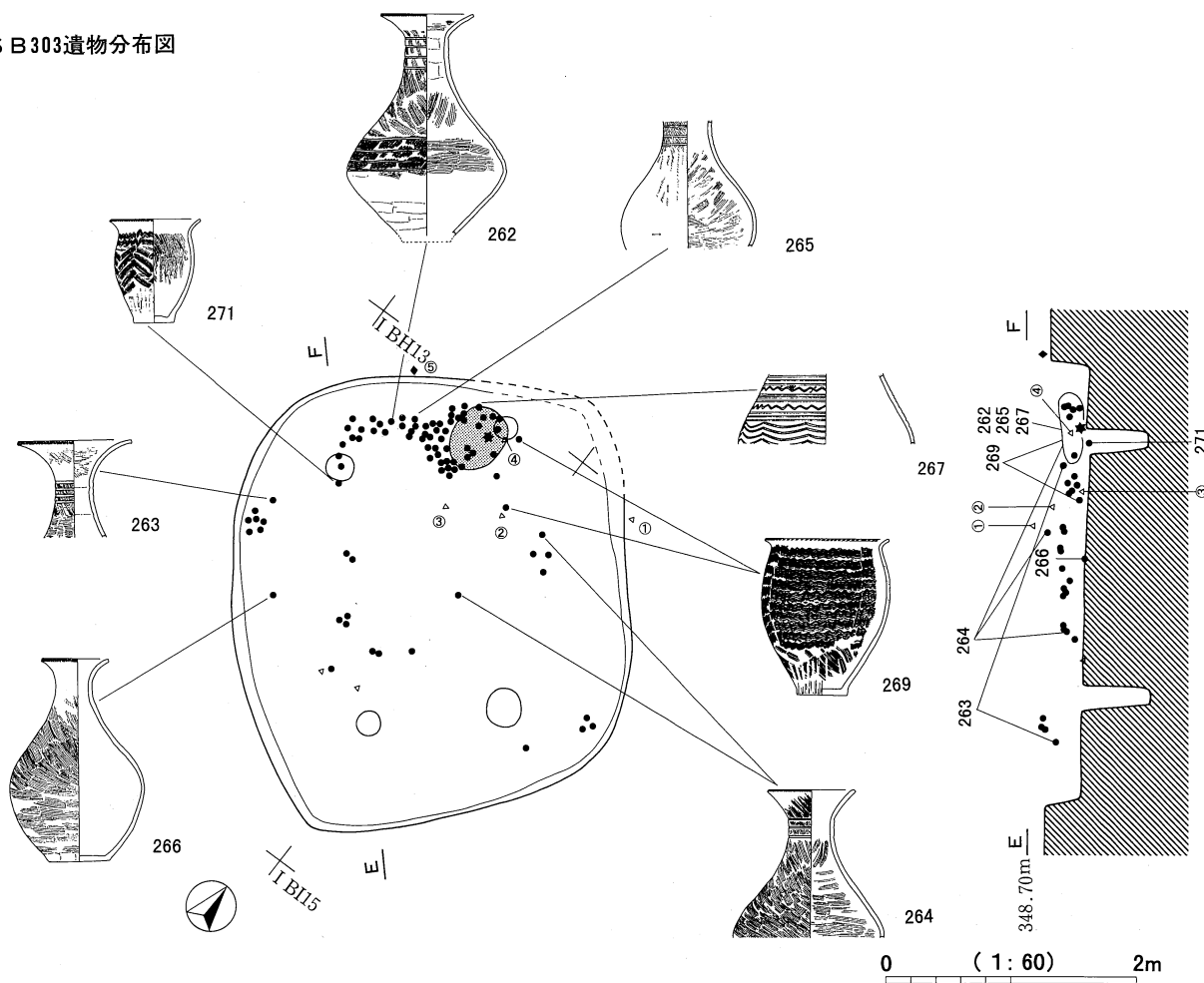
SB300遺物分布图



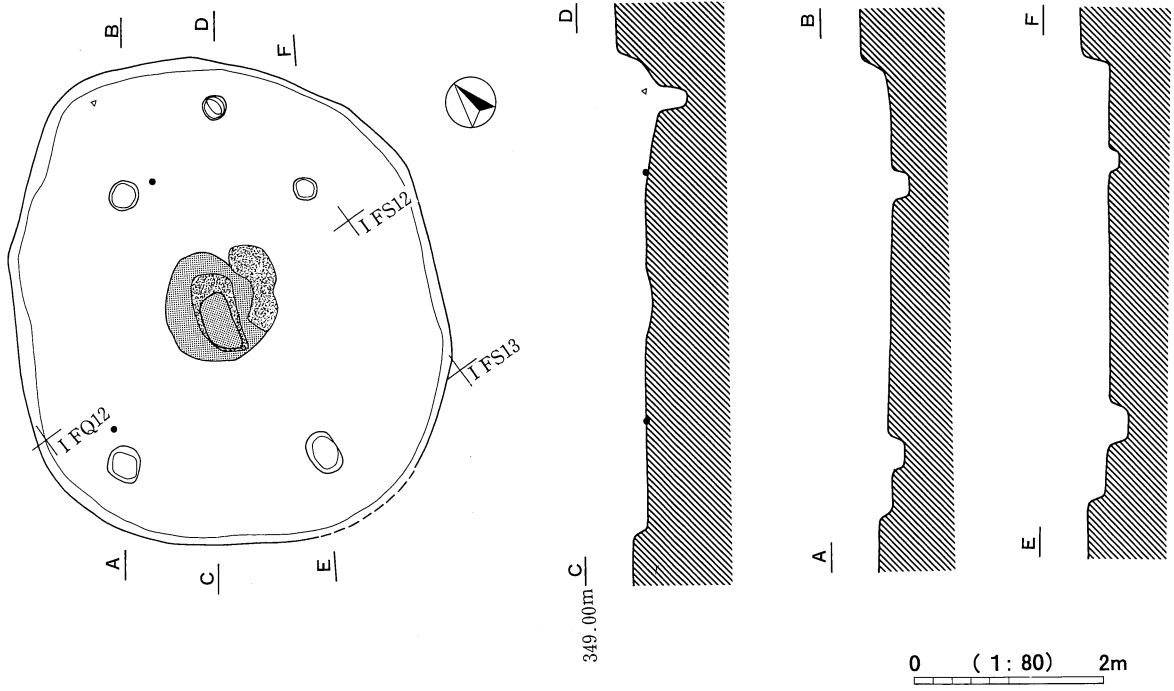
SB303



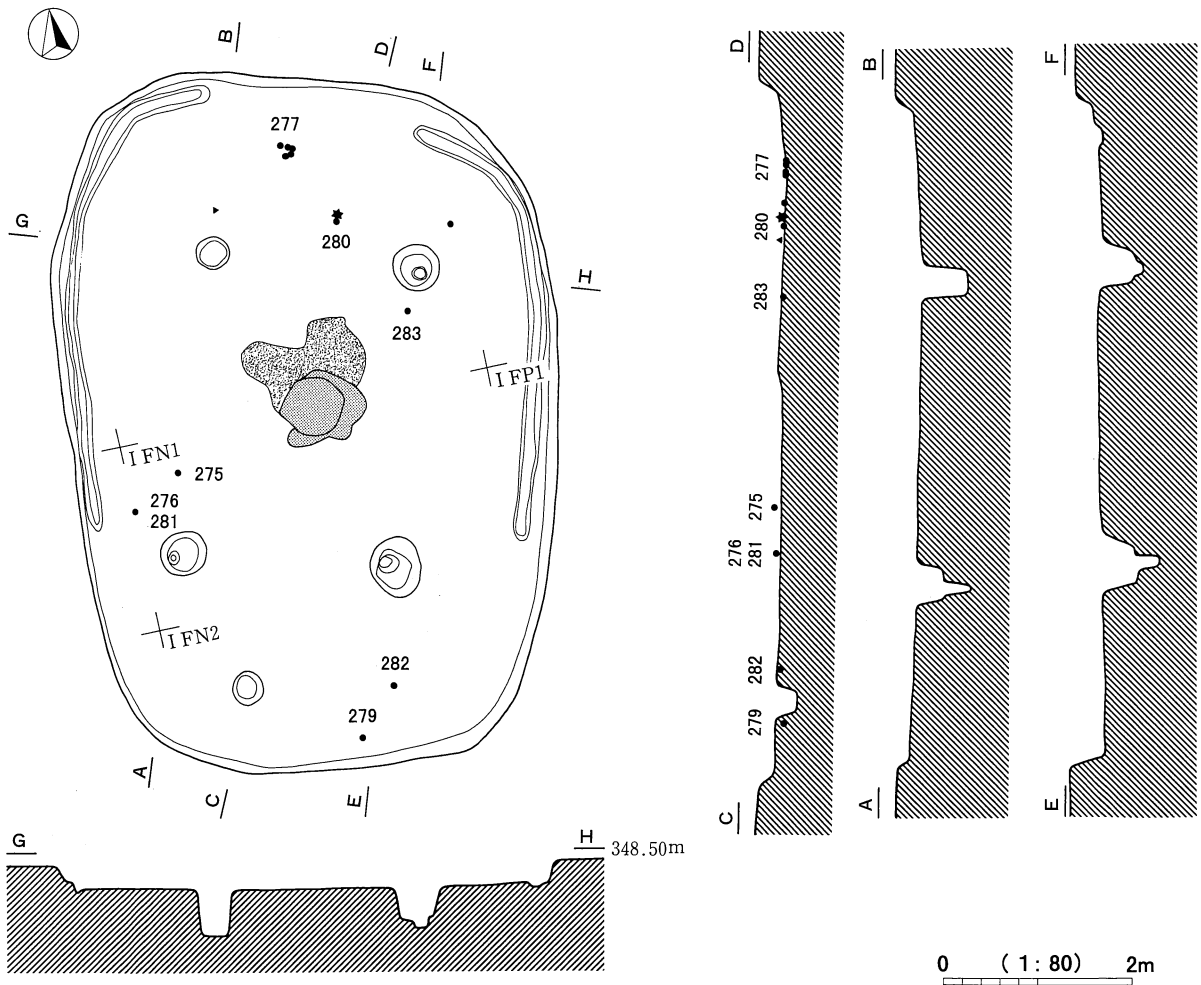
SB303遺物分布图



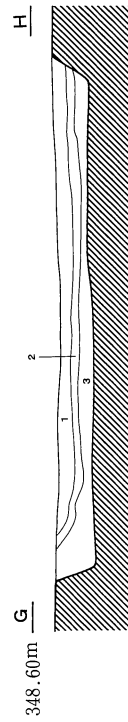
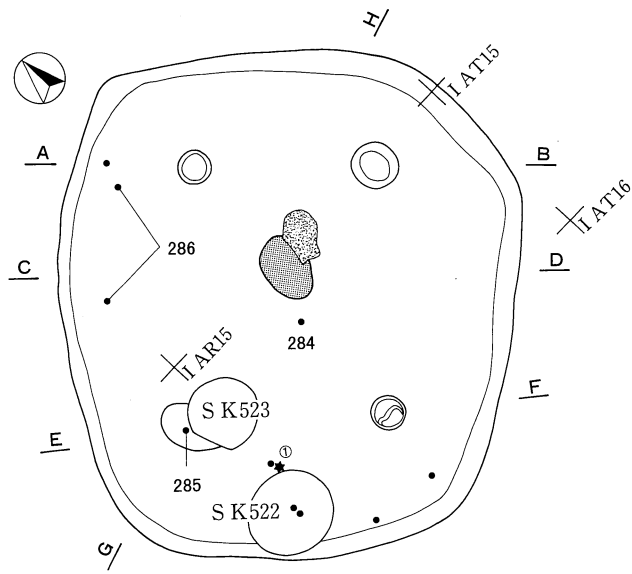
SB306



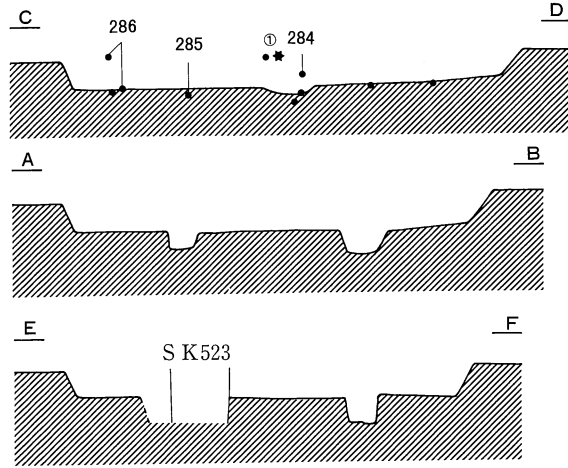
SB309遺物分布図



SB310遺物分布図

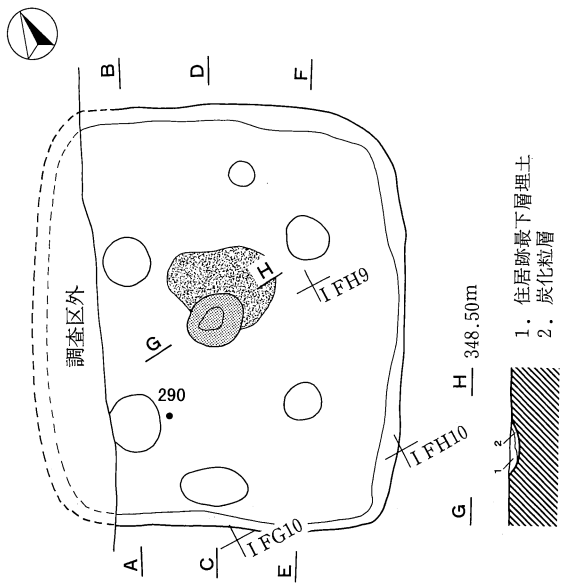


- 1. 黄褐色粘質土
- 2. 茶褐色砂質土
- 3. 暗褐色砂質土

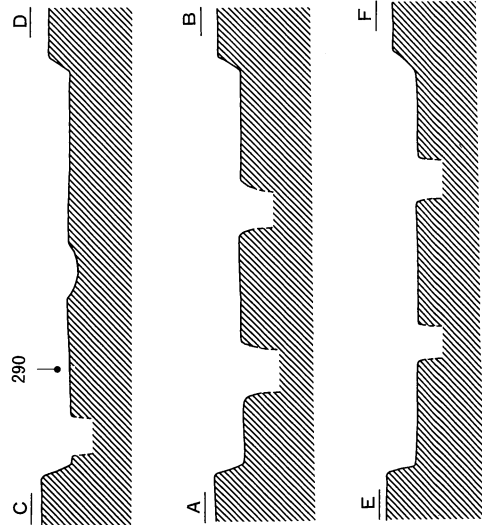


0 (1:80) 2m

SB313

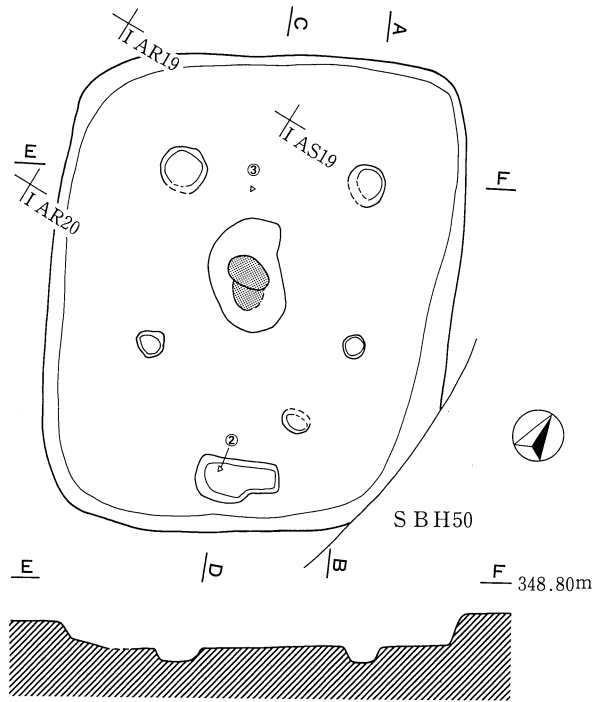
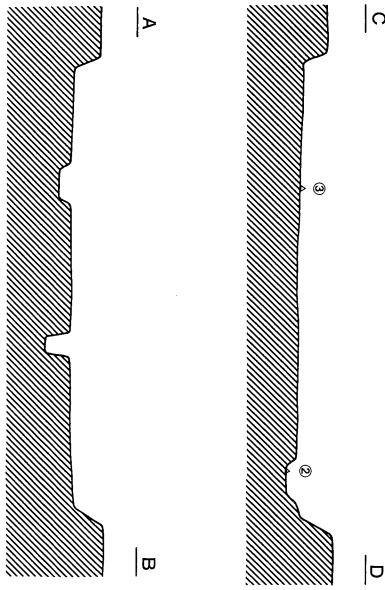


- 1. 住居跡最下層埋土
- 2. 炭化粒層



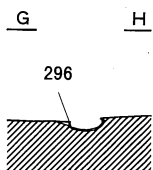
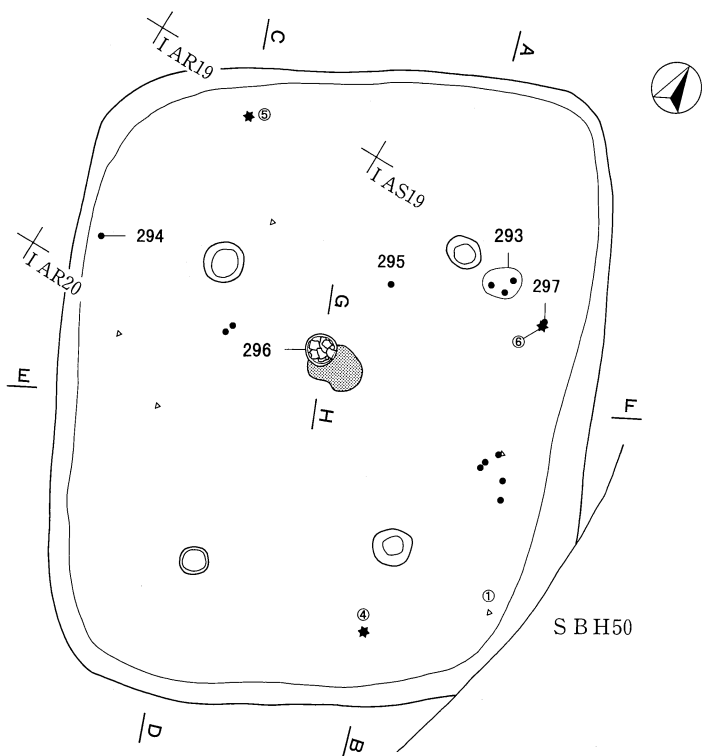
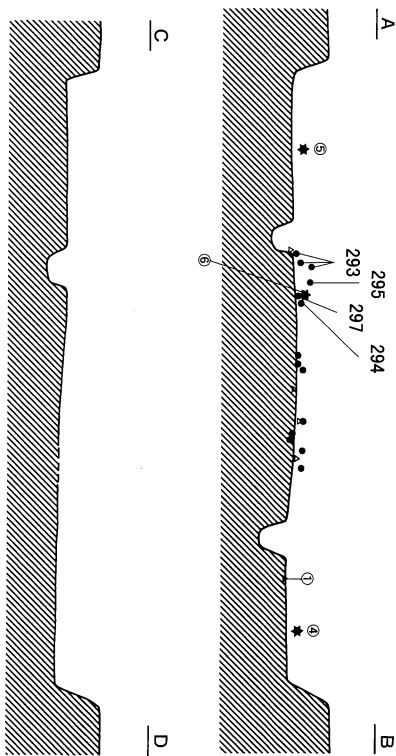
0 (1:80) 2m

SB316

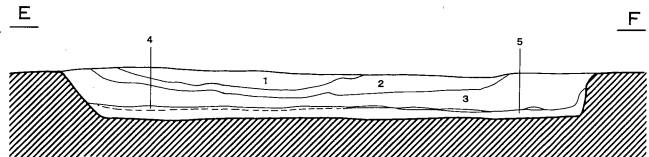


SB316遺物分布図

0 (1:80) 2m

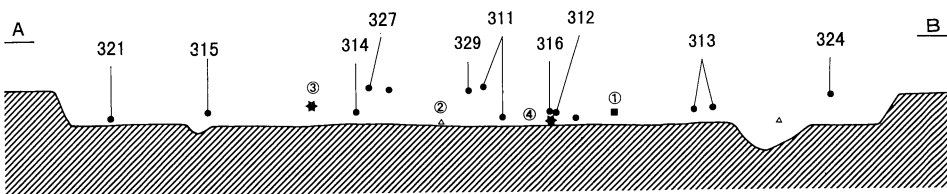
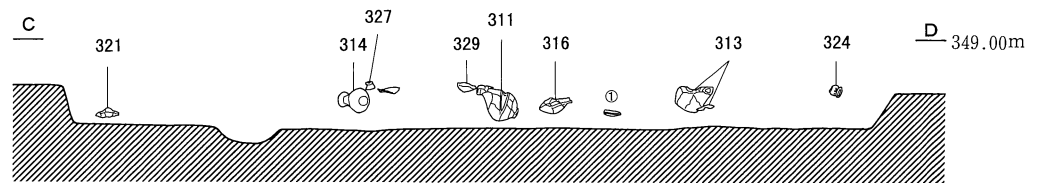
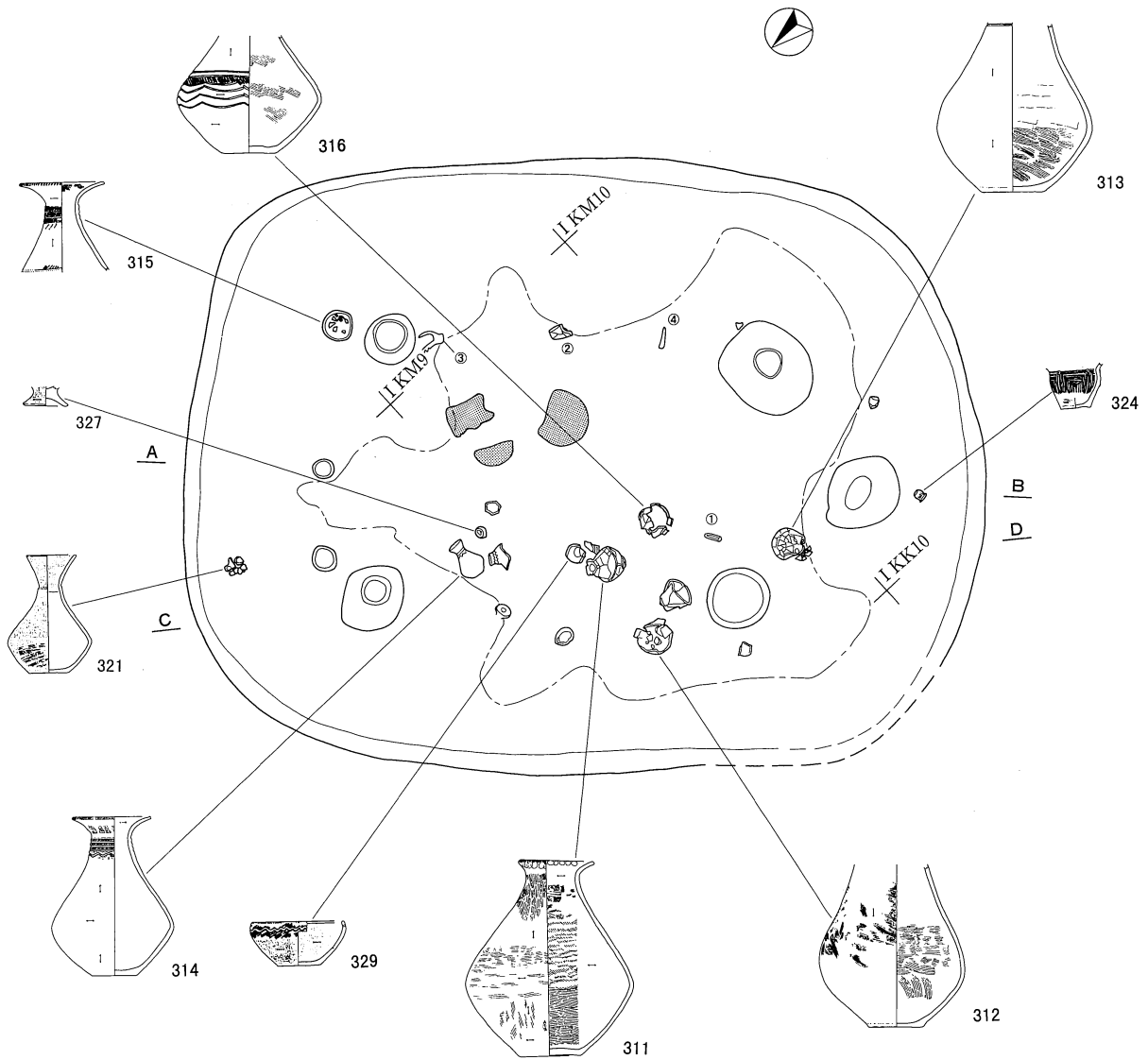


1. 暗褐色砂 (多量の炭化物・焼土を含有)
2. 暗黄褐色砂質土
3. 暗褐色砂質土 (焼土ブロック含有)
4. 灰褐色粘質土
5. 暗褐色砂質土



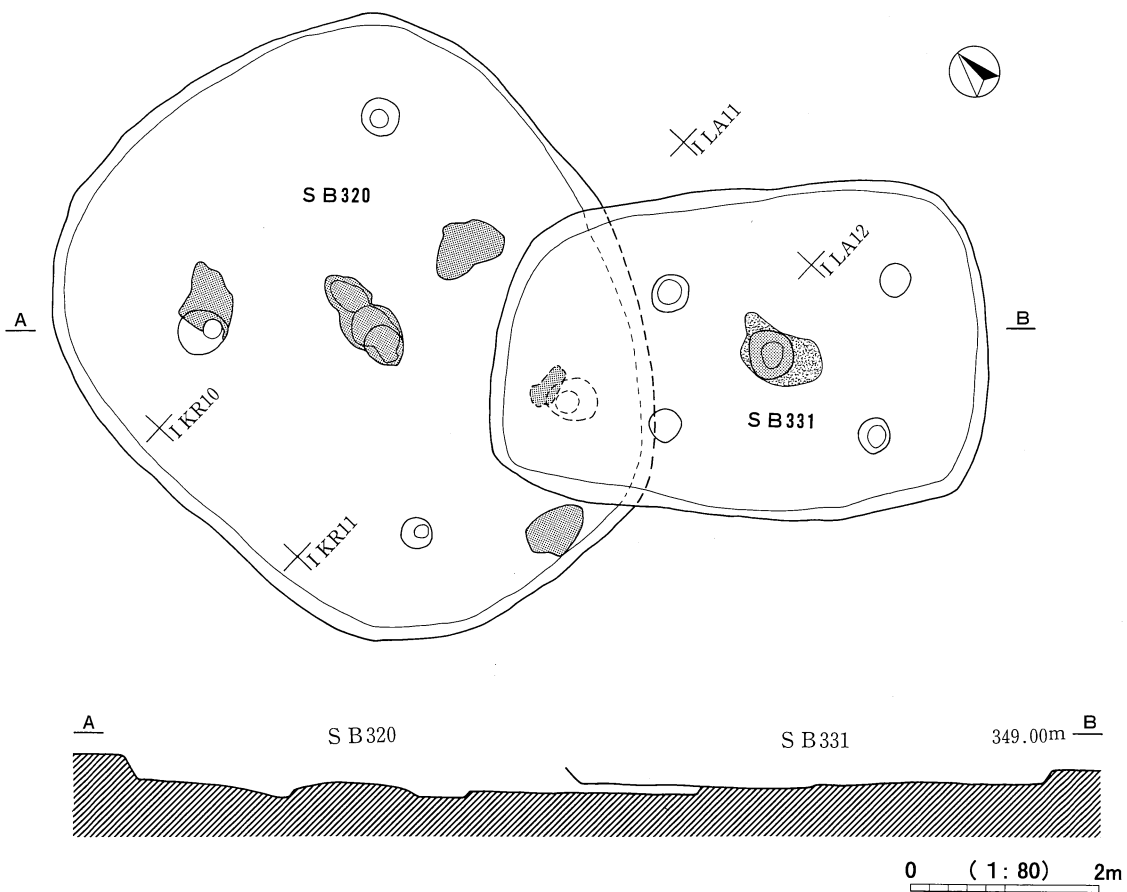
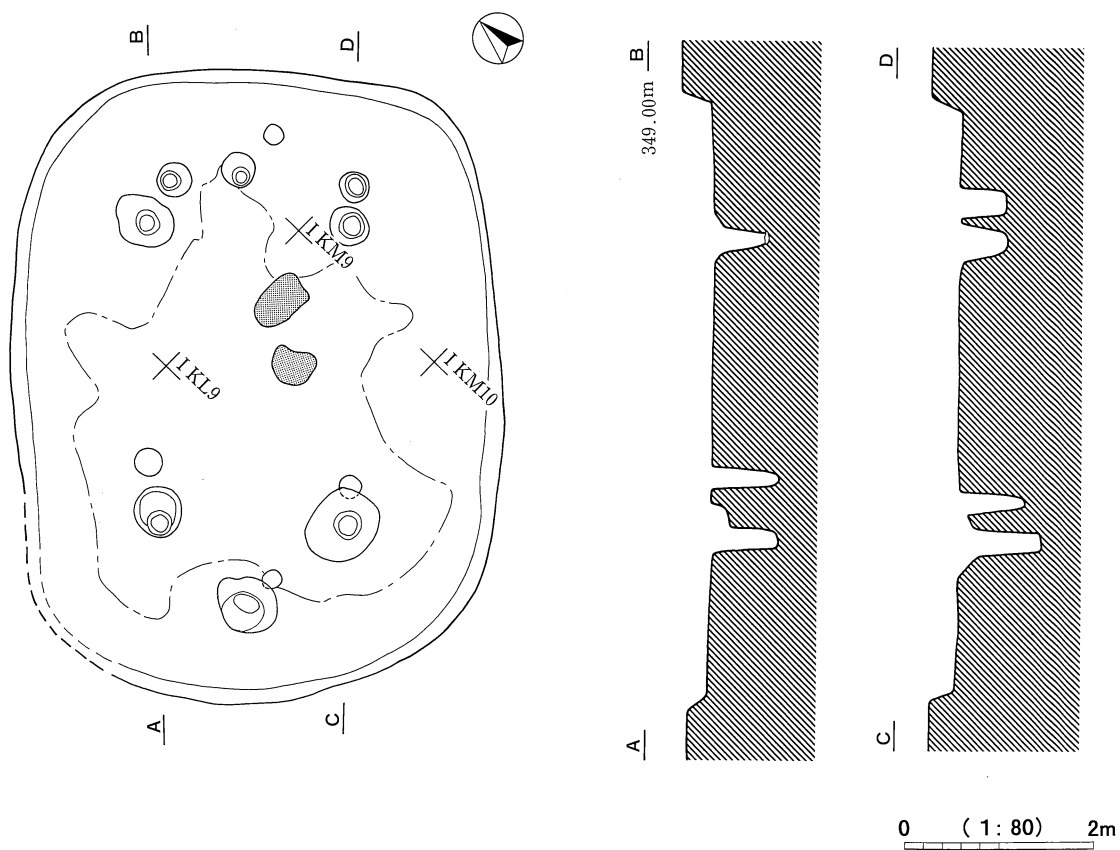
0 (1:60) 2m

S B319遺物分布图

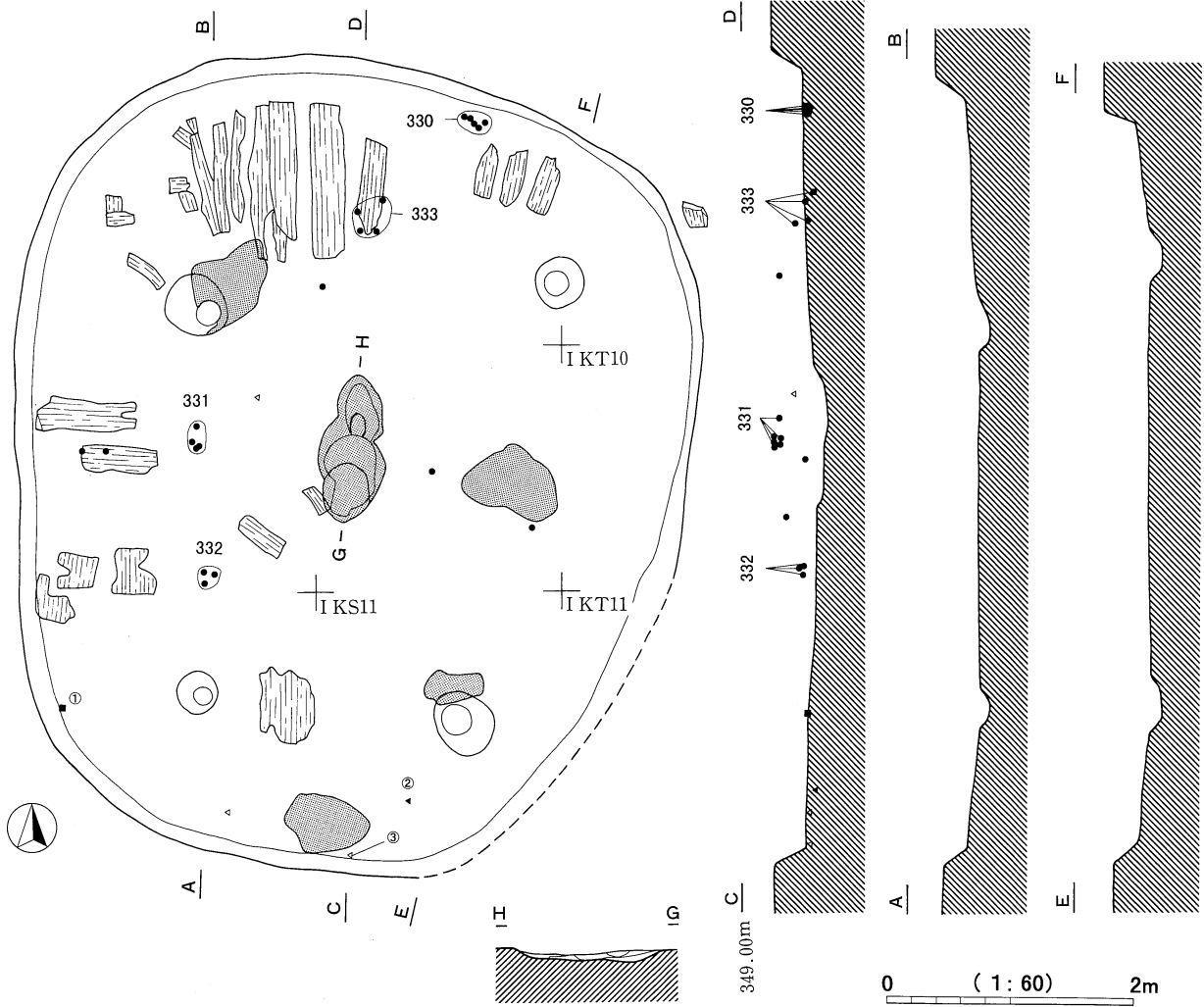


0 (1:60) 2m

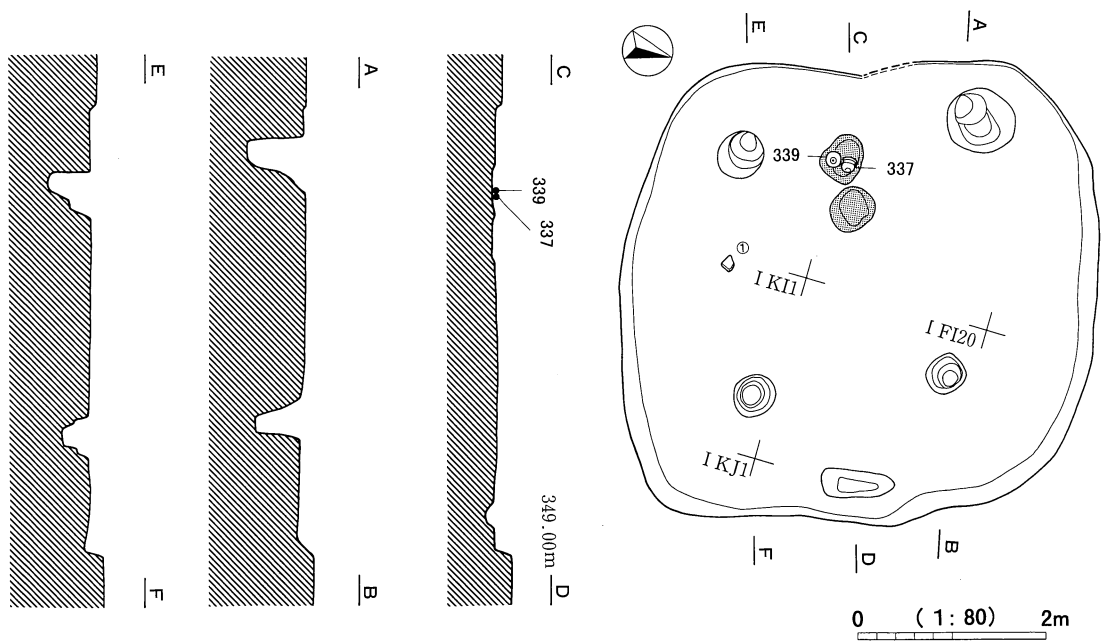
SB319

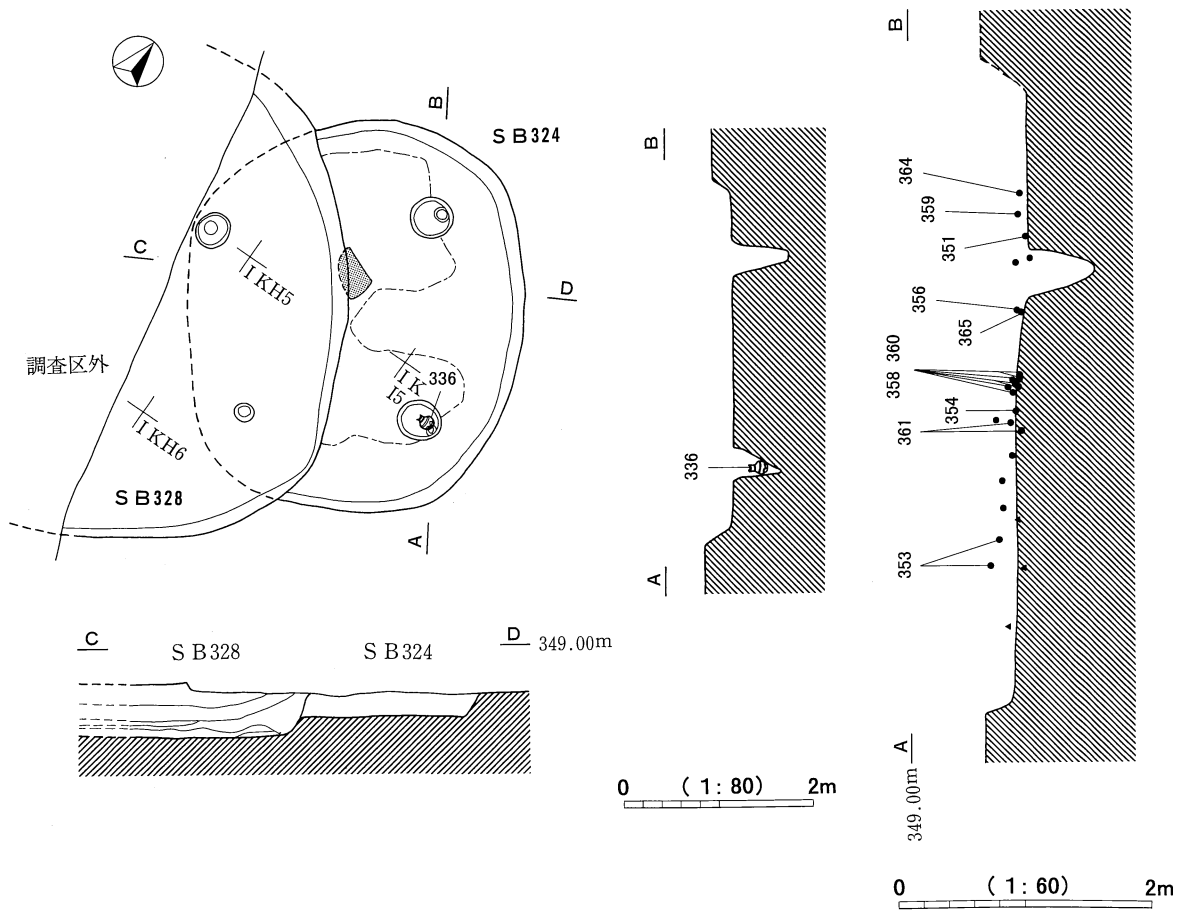


SB320遺物分布図

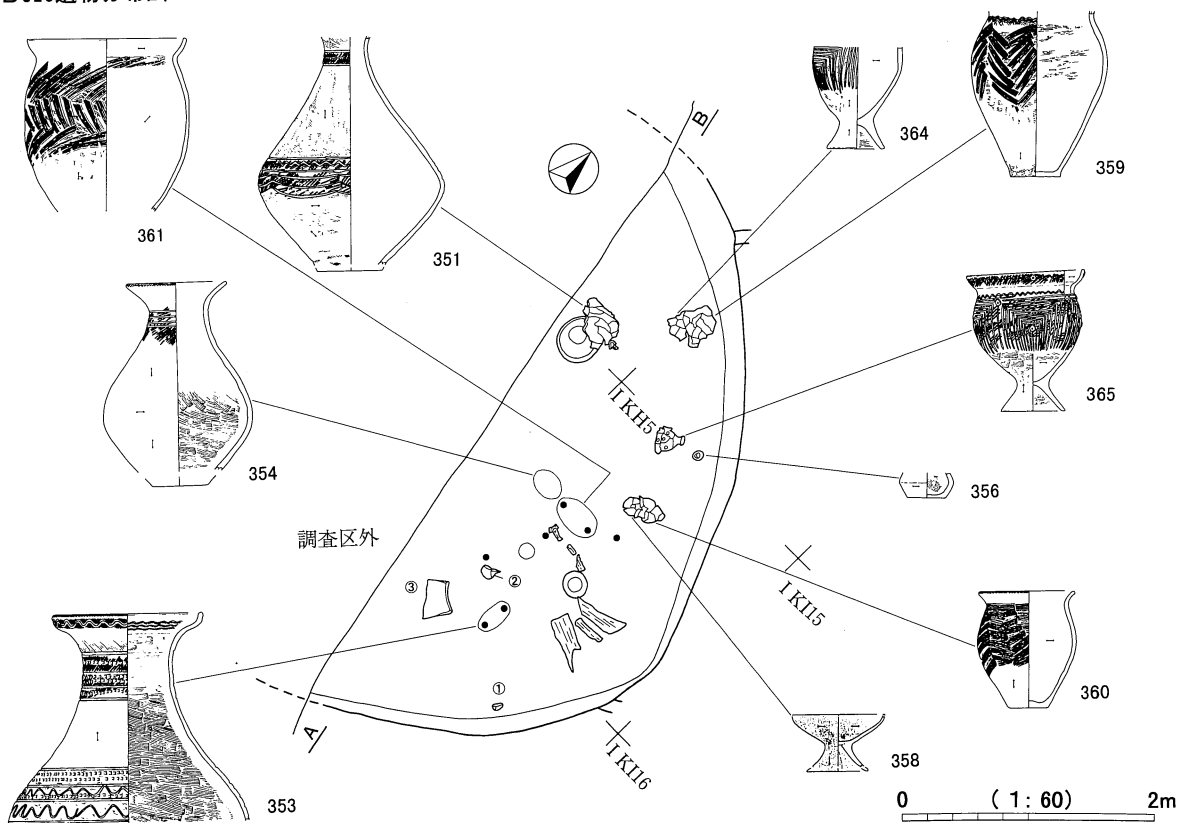


SB323

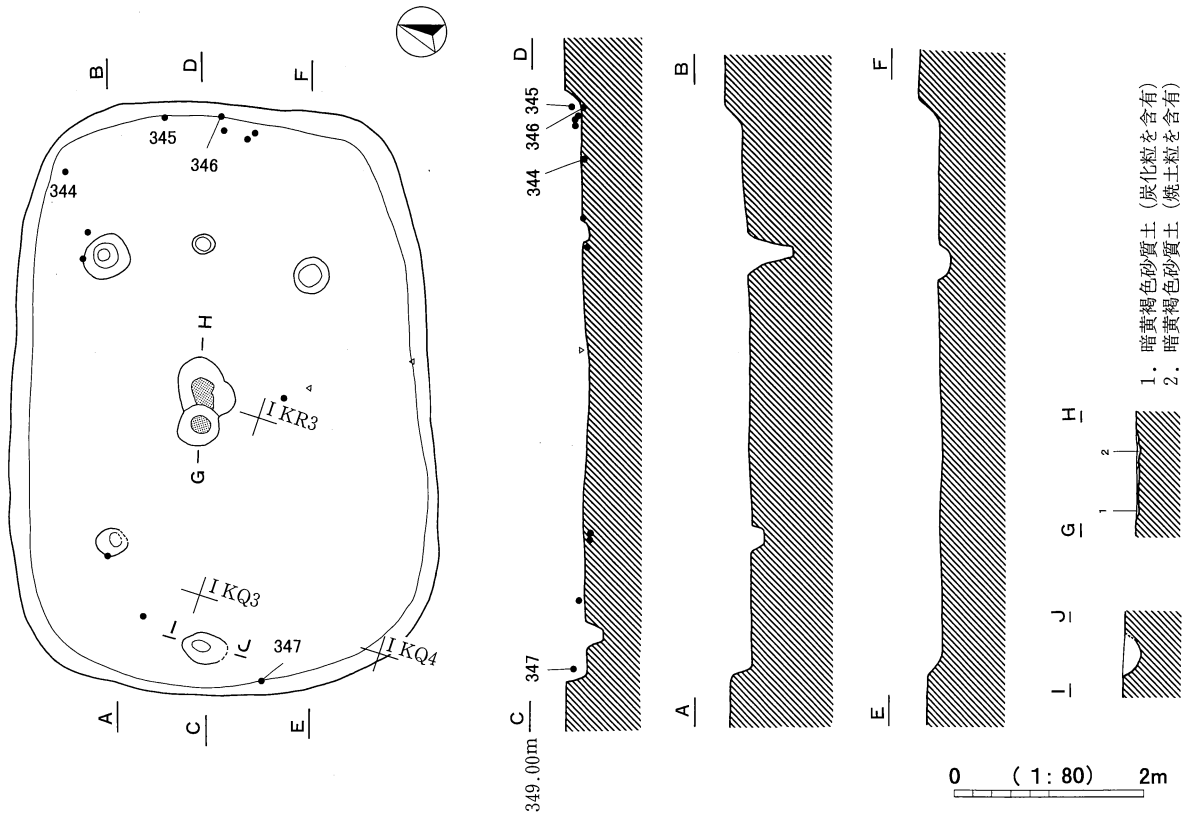




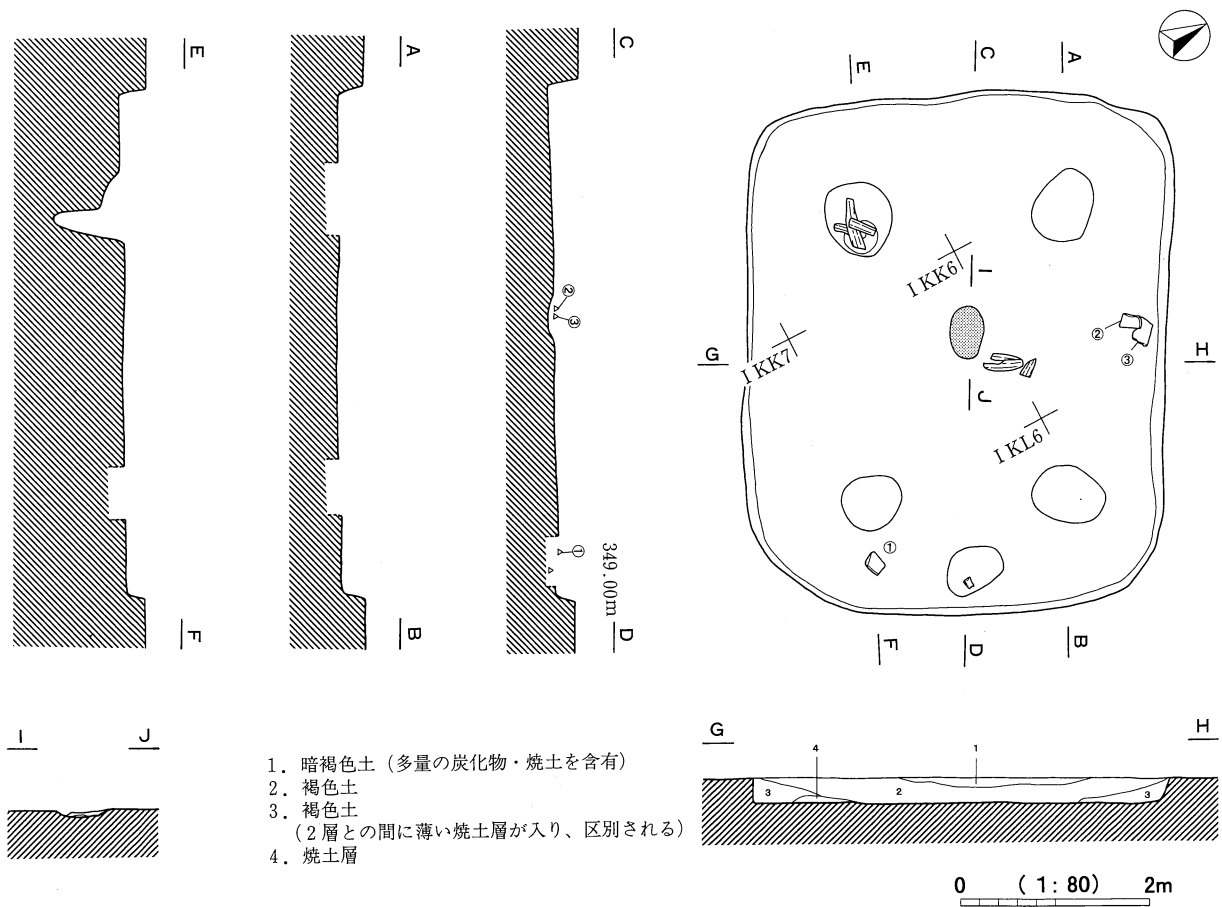
SB328遺物分布図



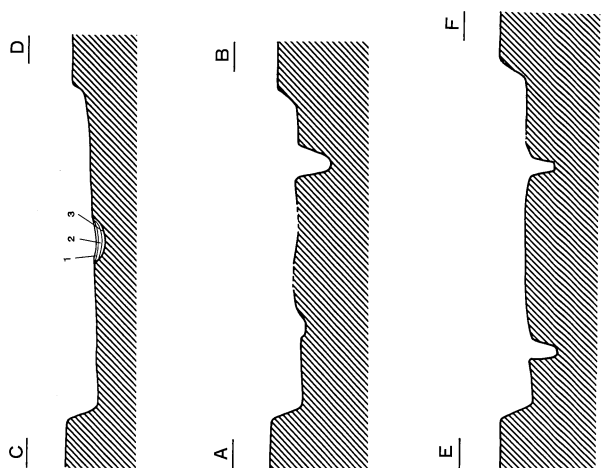
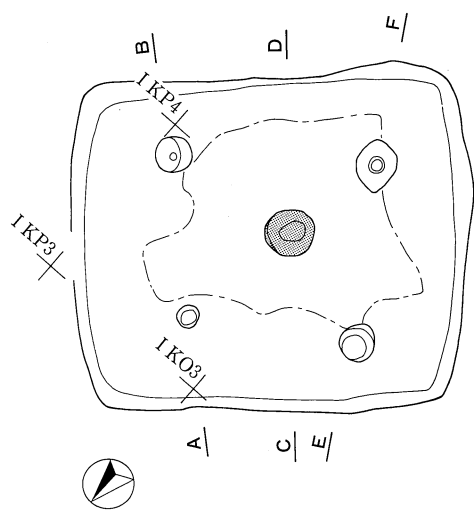
S B 326遺物分布図



S B 329




S B 330



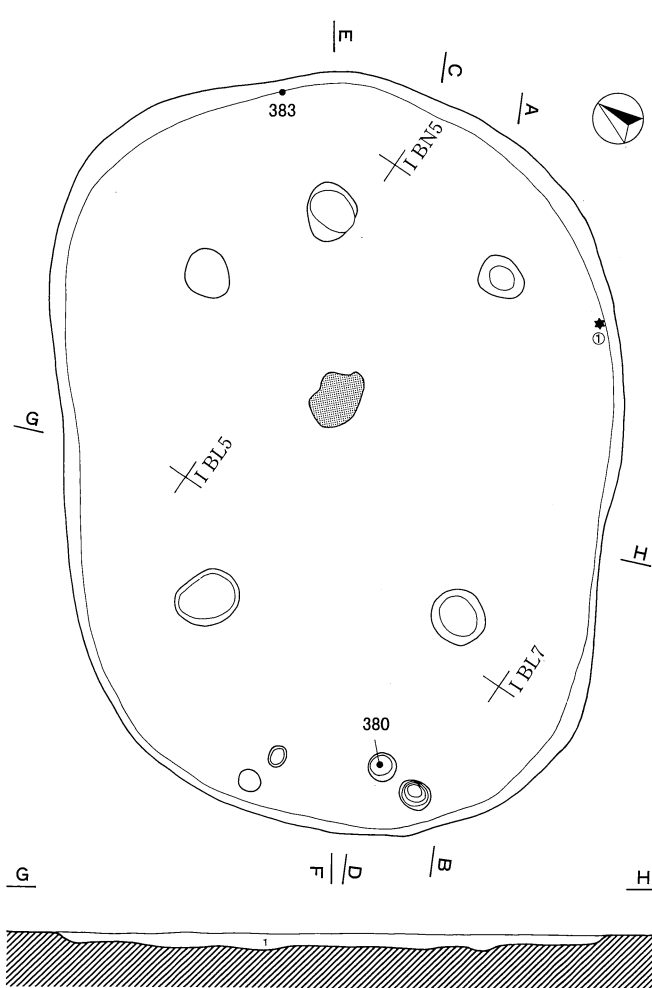
- 349.00m
1. 暗灰褐色烧土层
 2. 黑褐色炭化粒层
 3. 黄褐色土

0 (1:80) 2m

S B 351




349.00m



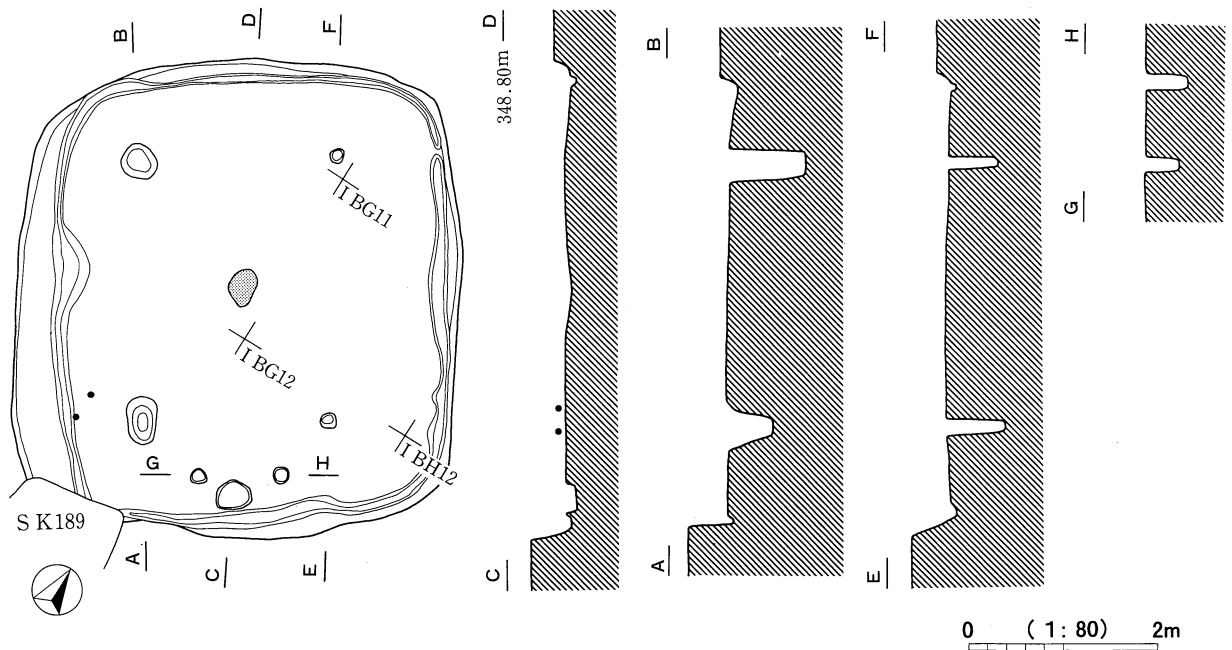
1. 暗褐色砂质土

0 (1:80) 2m

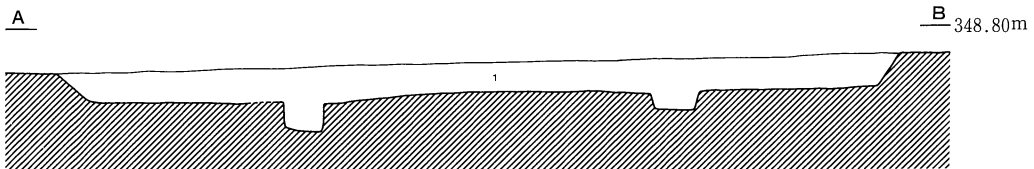
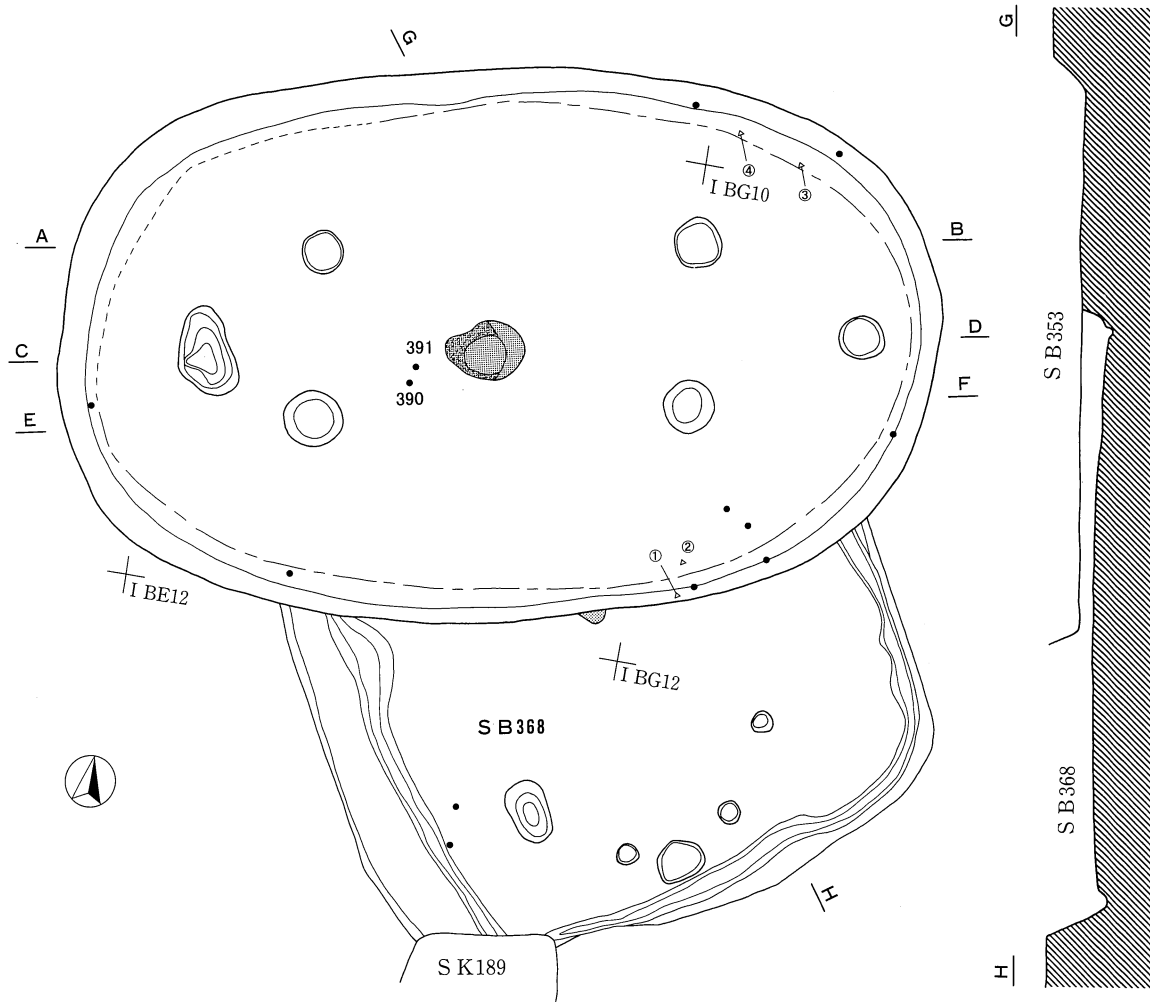
S B 352遺物分布図




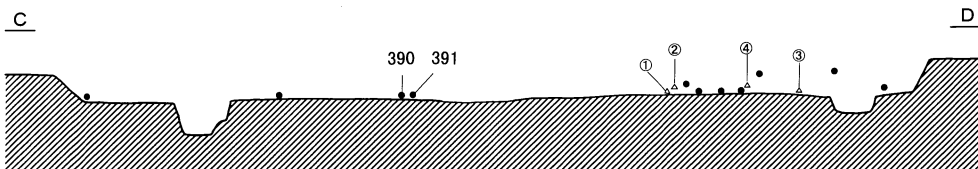
S B 368



S B353遺物分布図

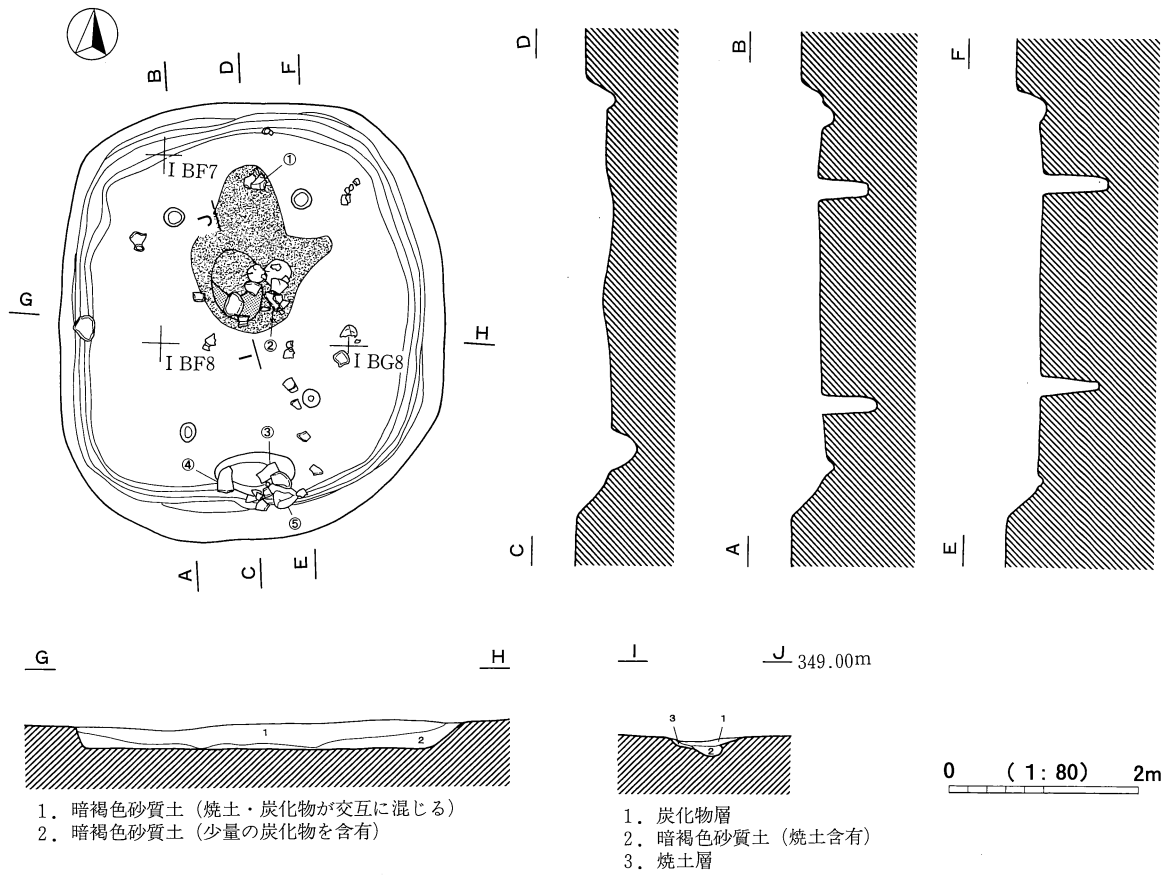


1. 暗褐色砂質土 (炭化物を含有)

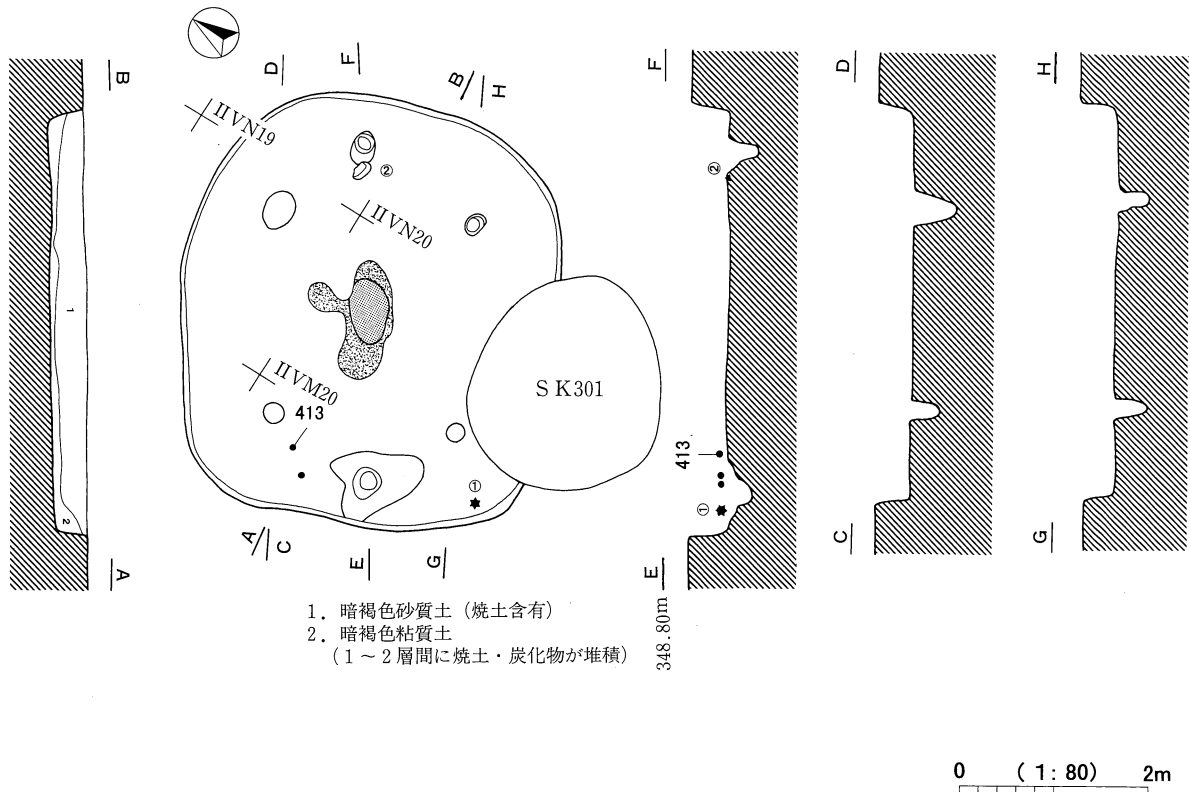


0 (1:60) 2m

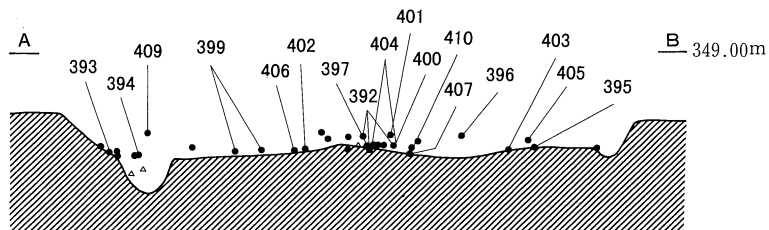
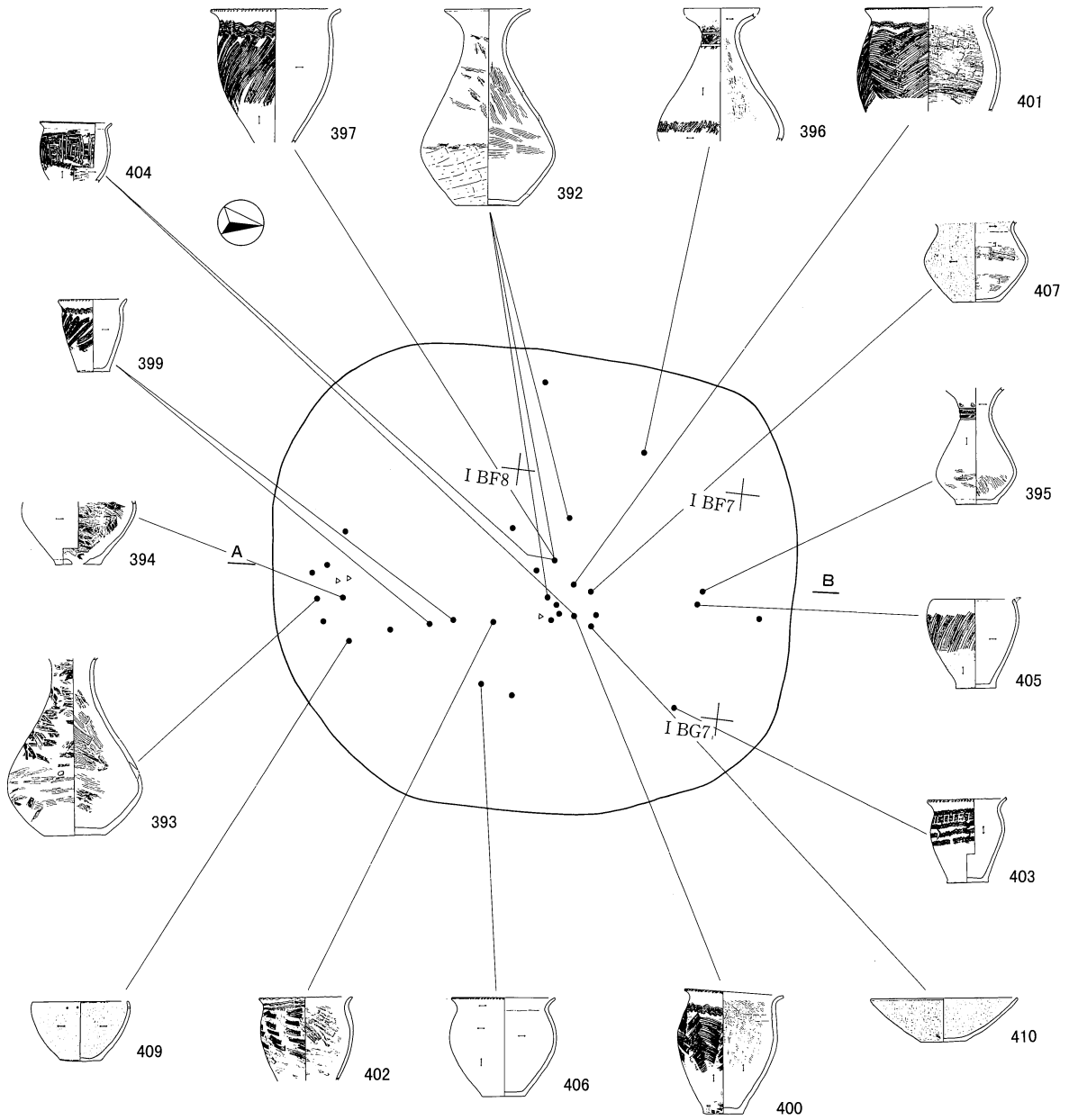
S B354遺物分布図(1)



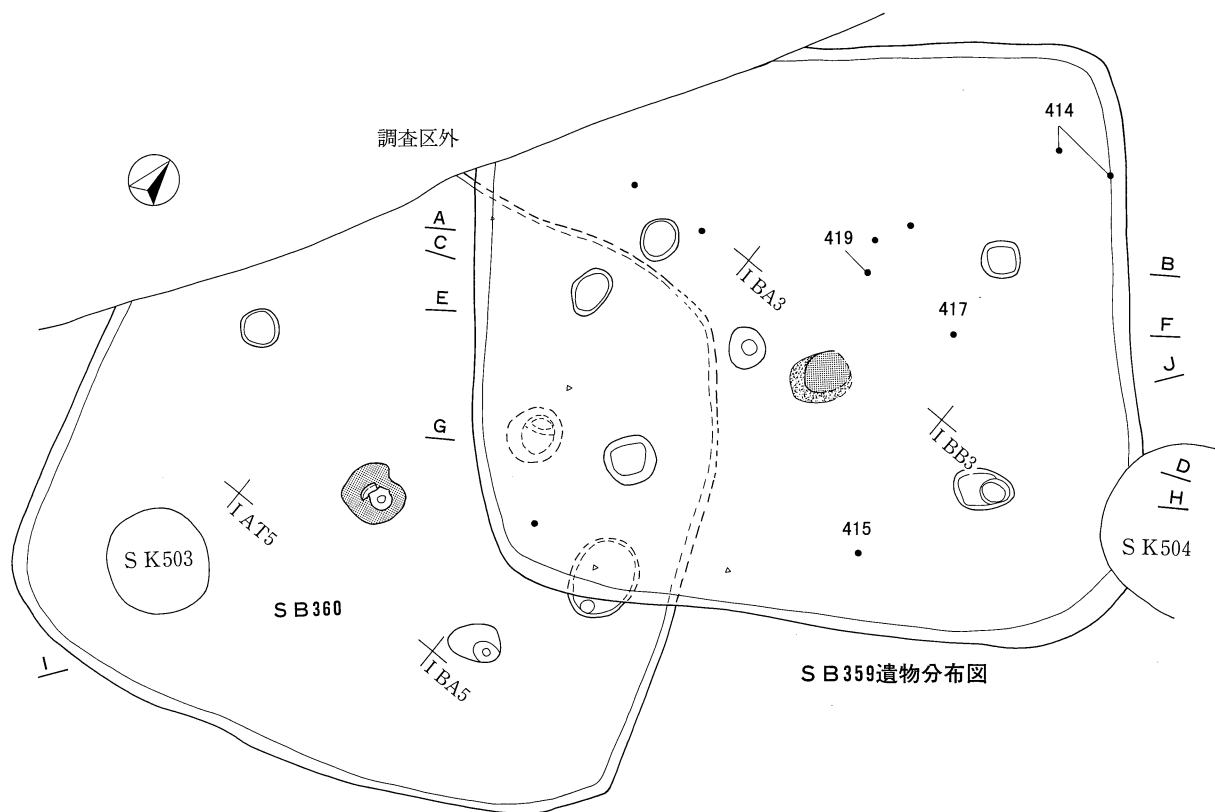
S B355



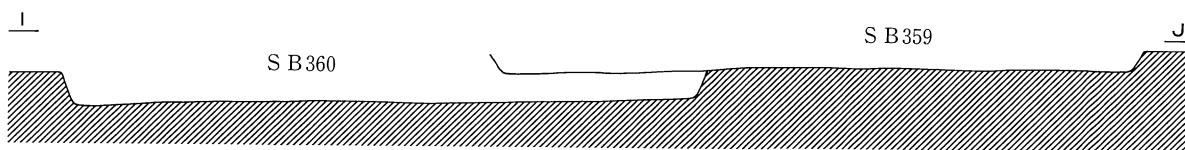
S B354遺物分布図(2)



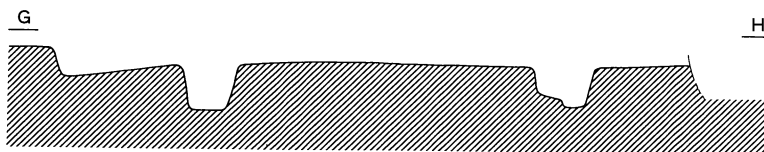
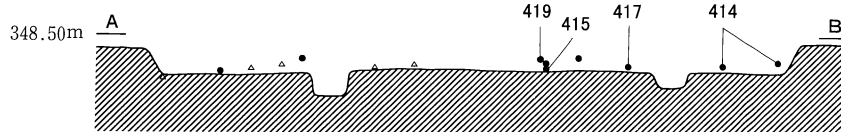
0 (1 : 60) 2m



S B 359遺物分布図

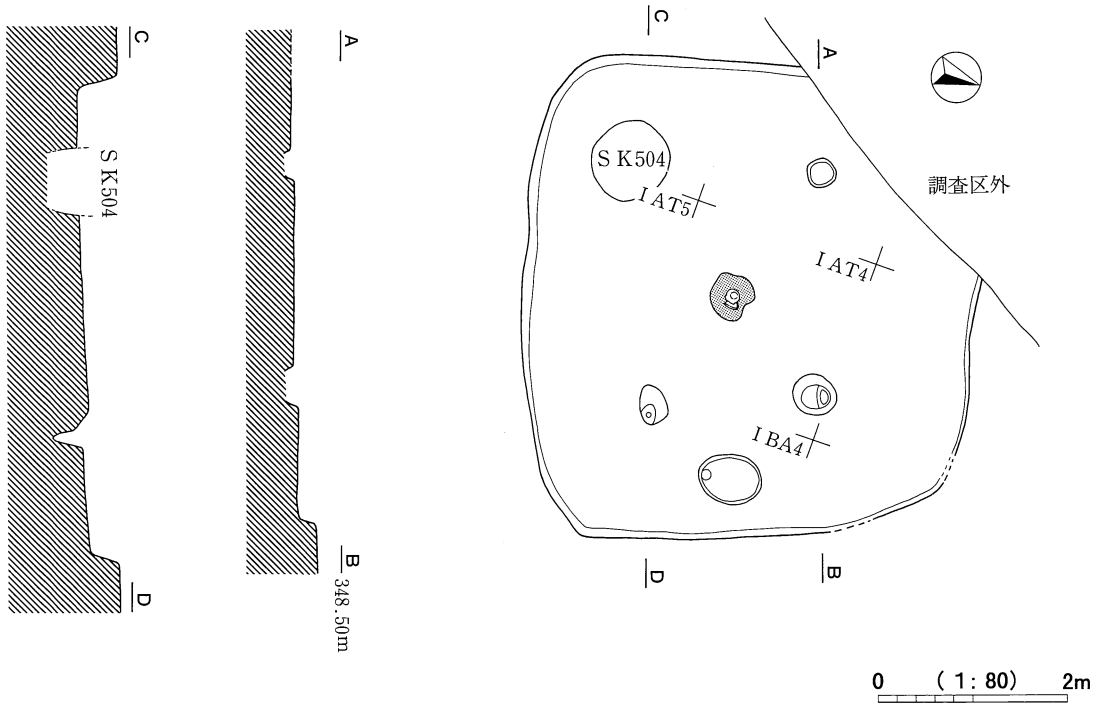


- 1. 暗褐色砂質土 (炭化物・焼土粒含有)
- 2. 炭化物・焼土層
- 3. 暗褐色砂質土

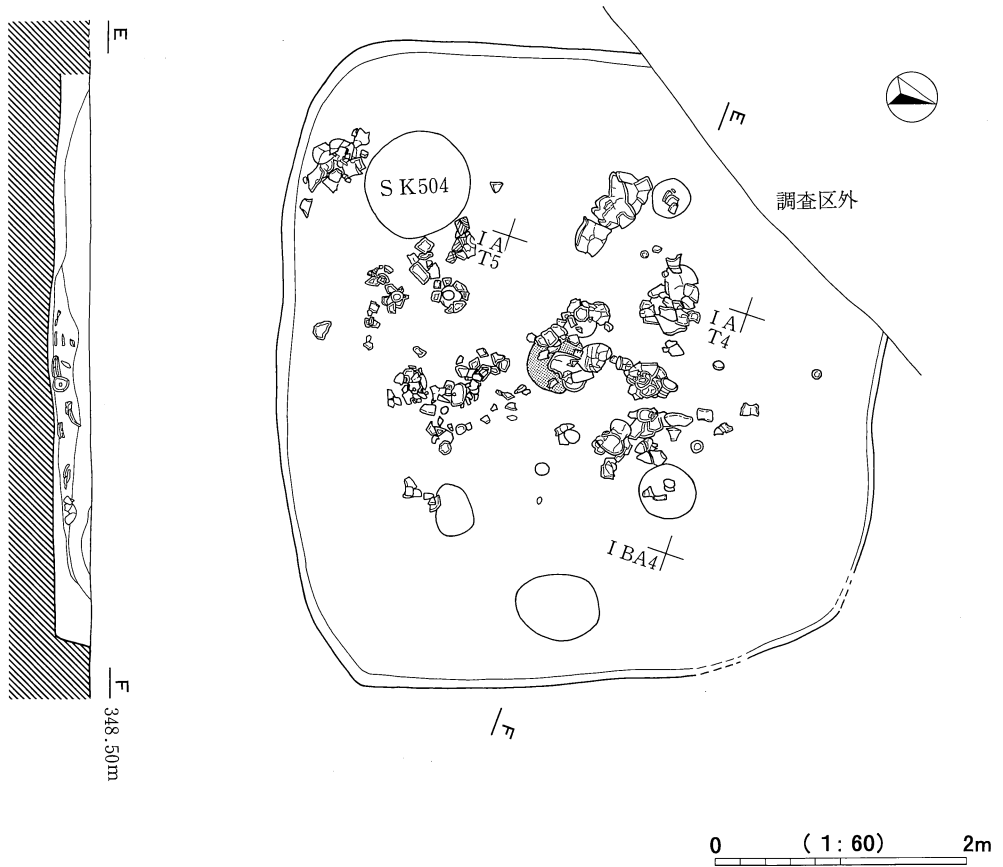


0 (1 : 60) 2m

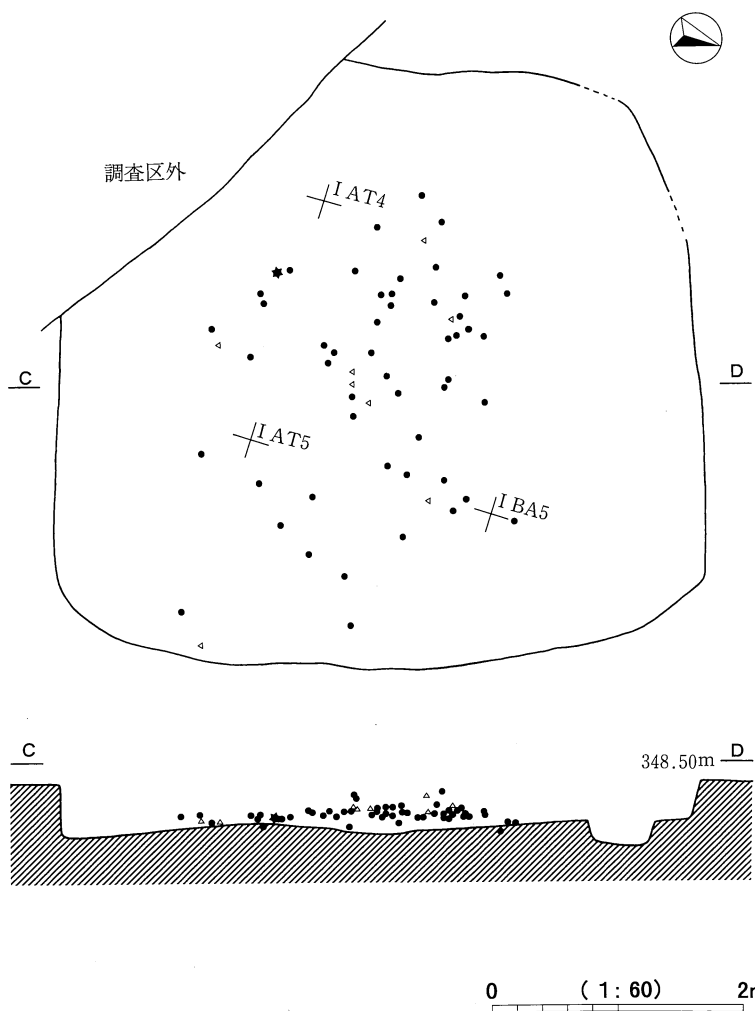
S B 360



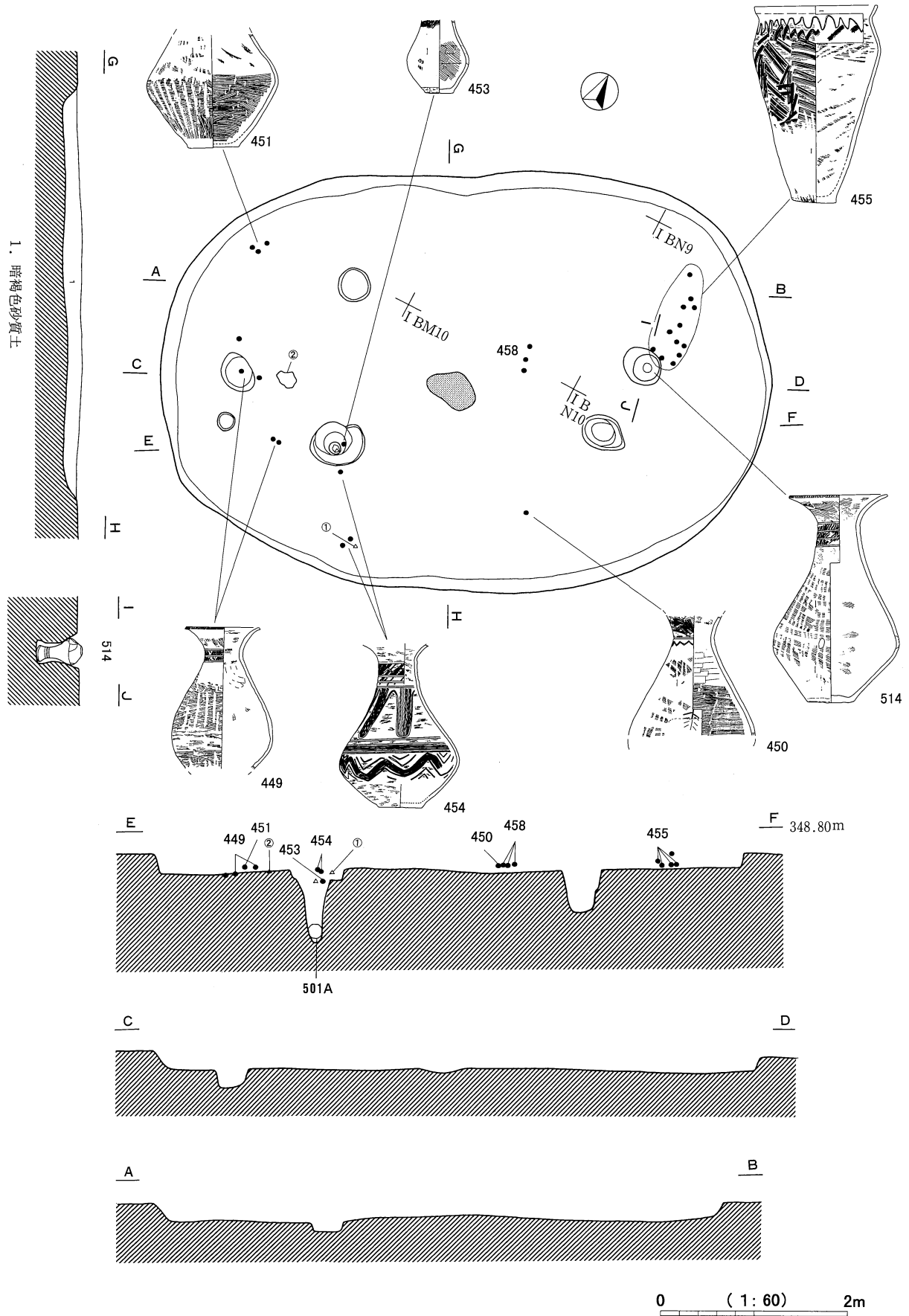
S B 360遺物分布図(1)

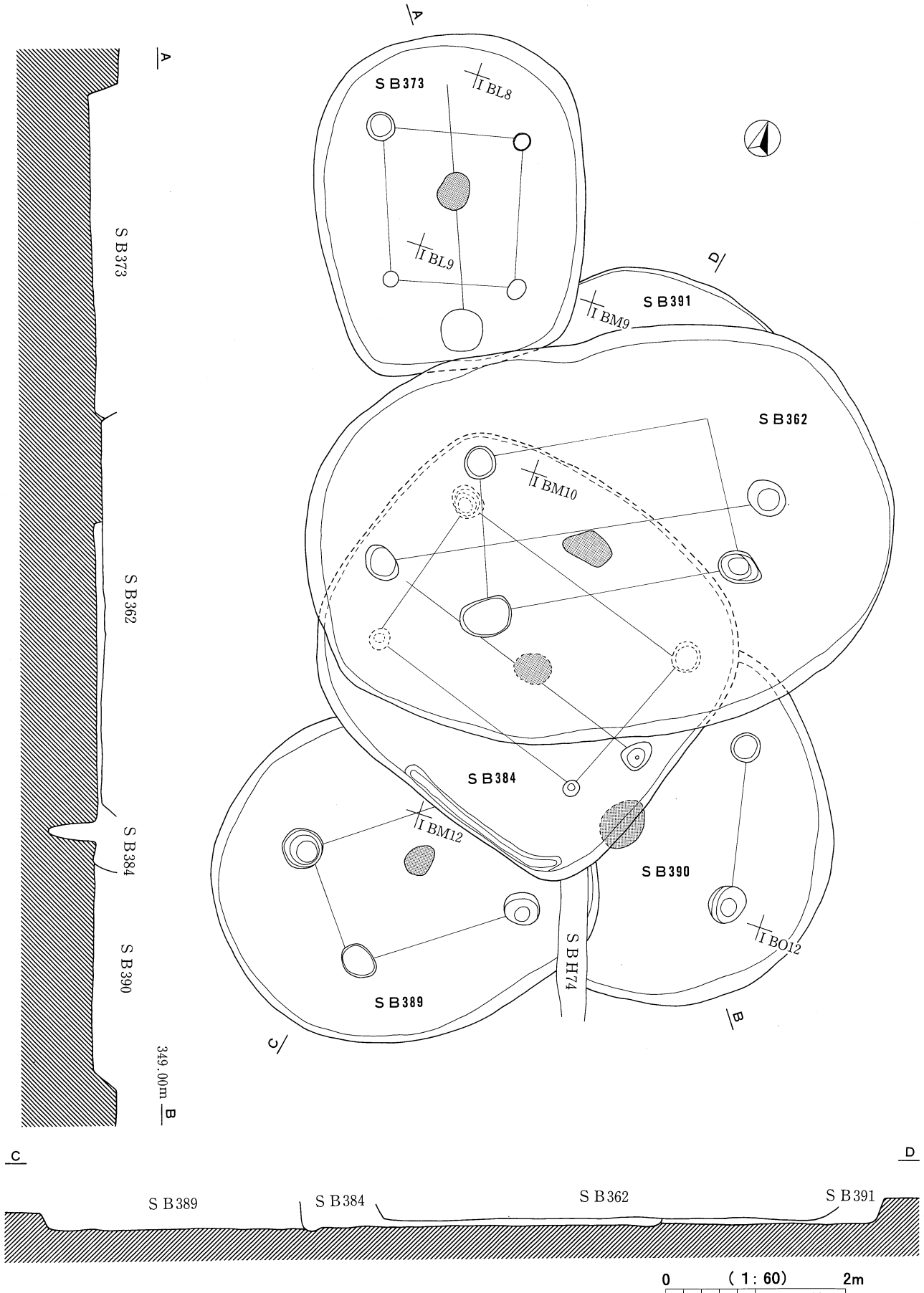


S B 360遺物分布図(2)

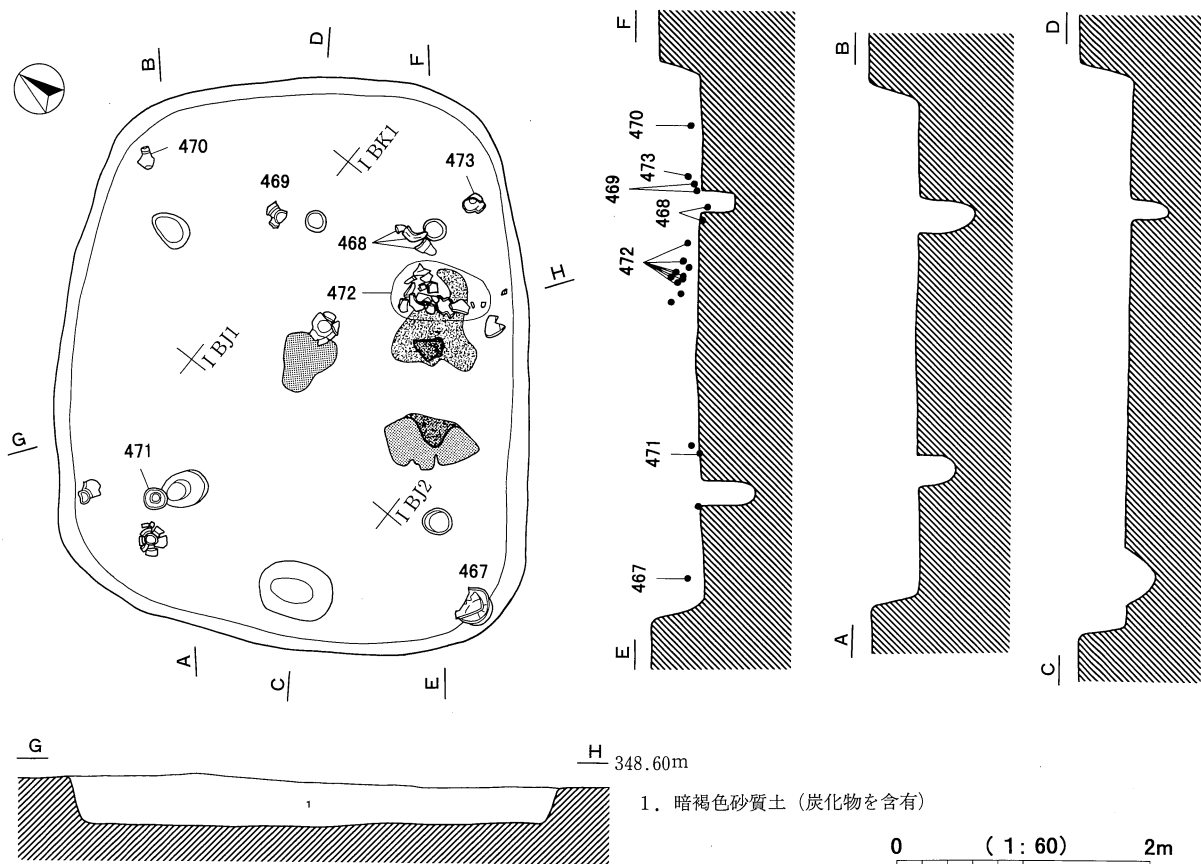


S B362遺物分布図

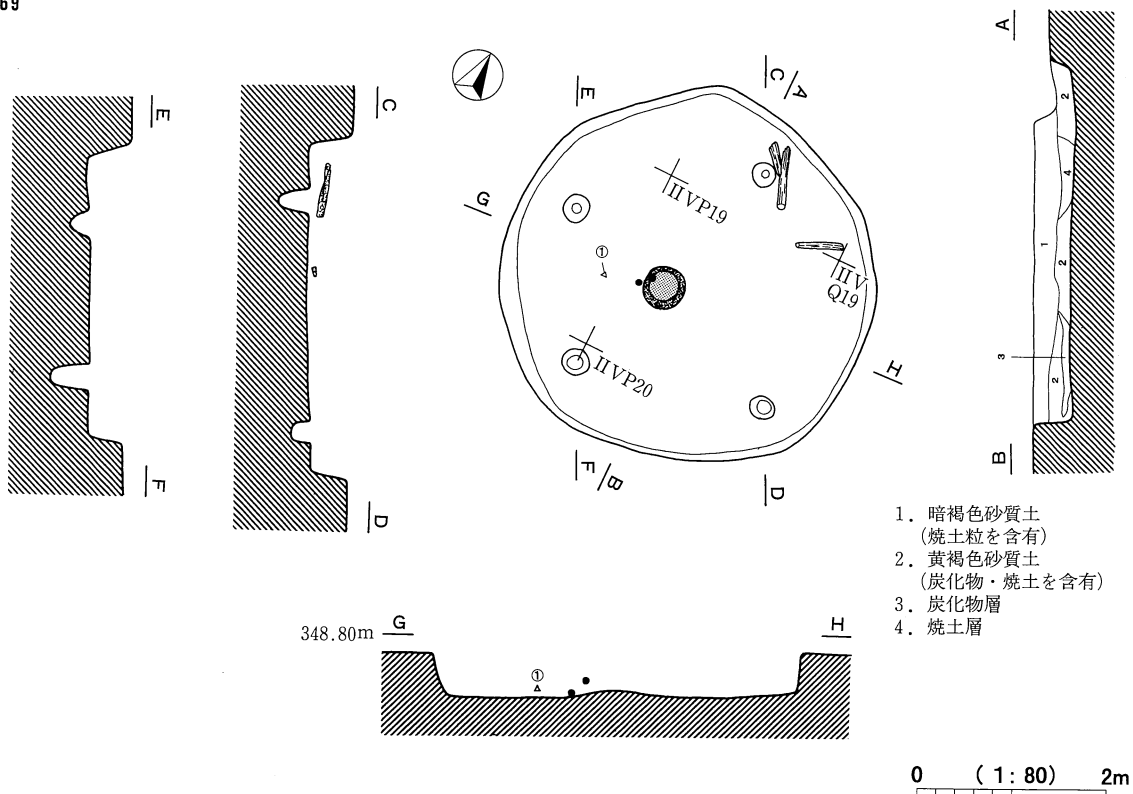




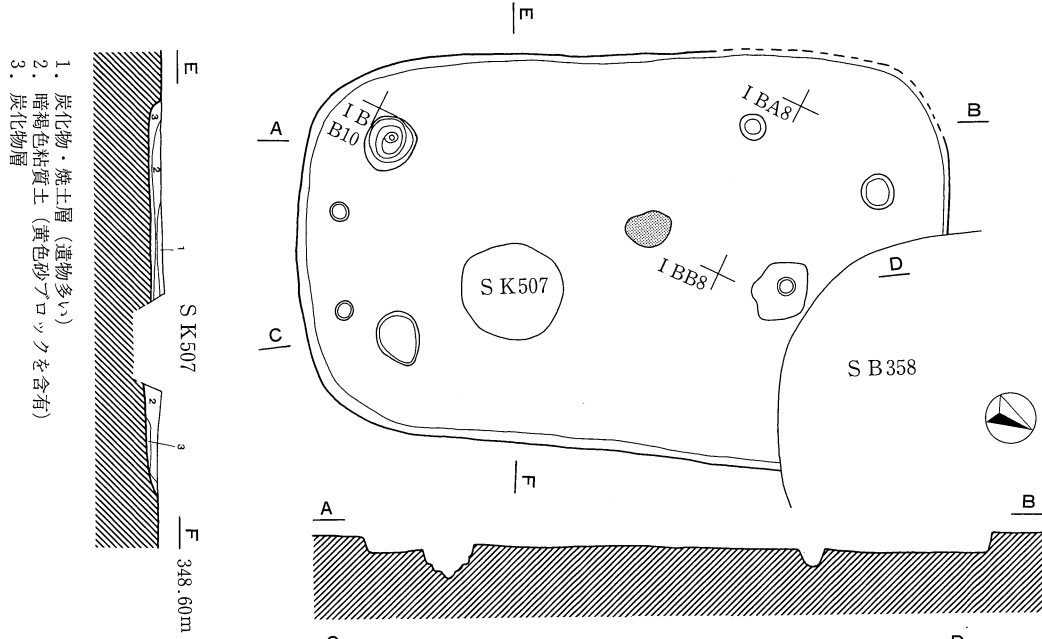
S B363遺物分布図



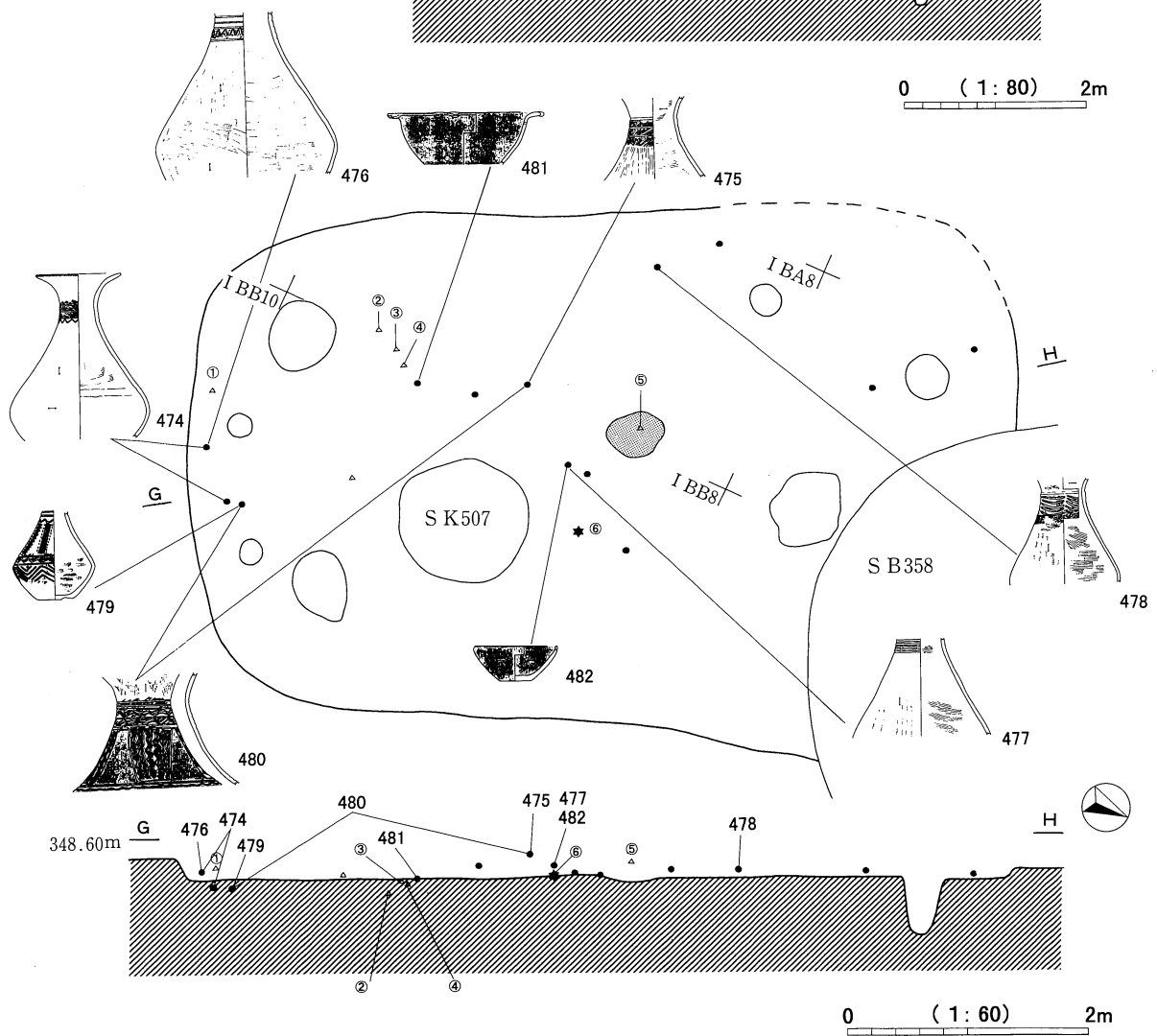
S B369



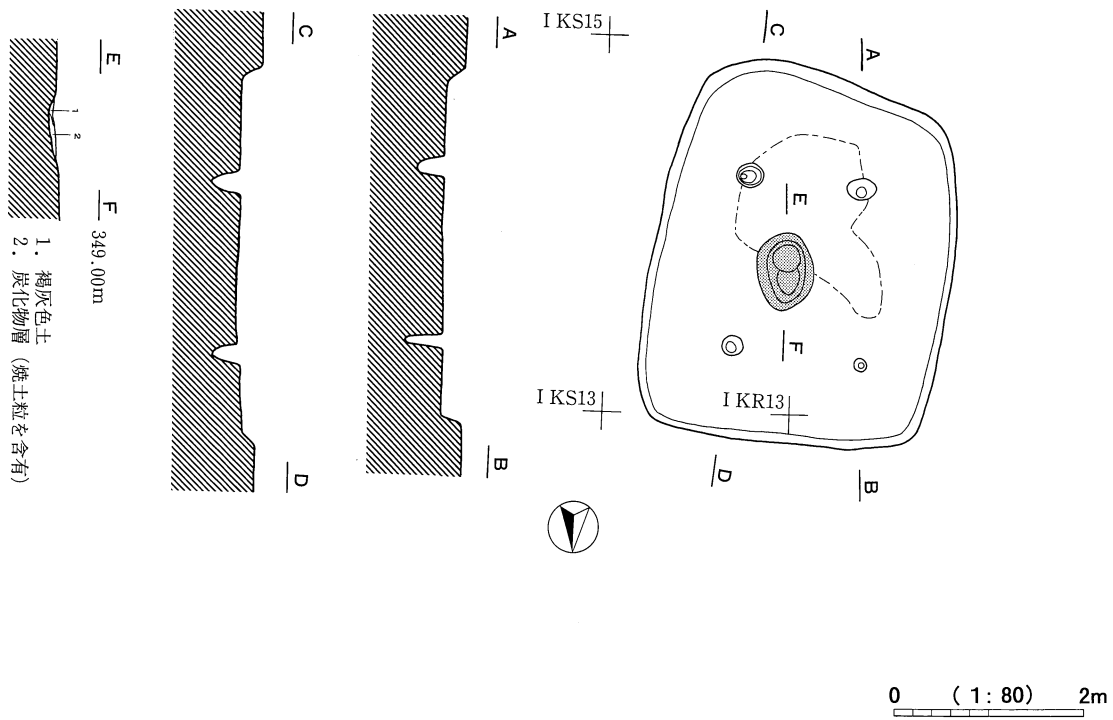
SB364



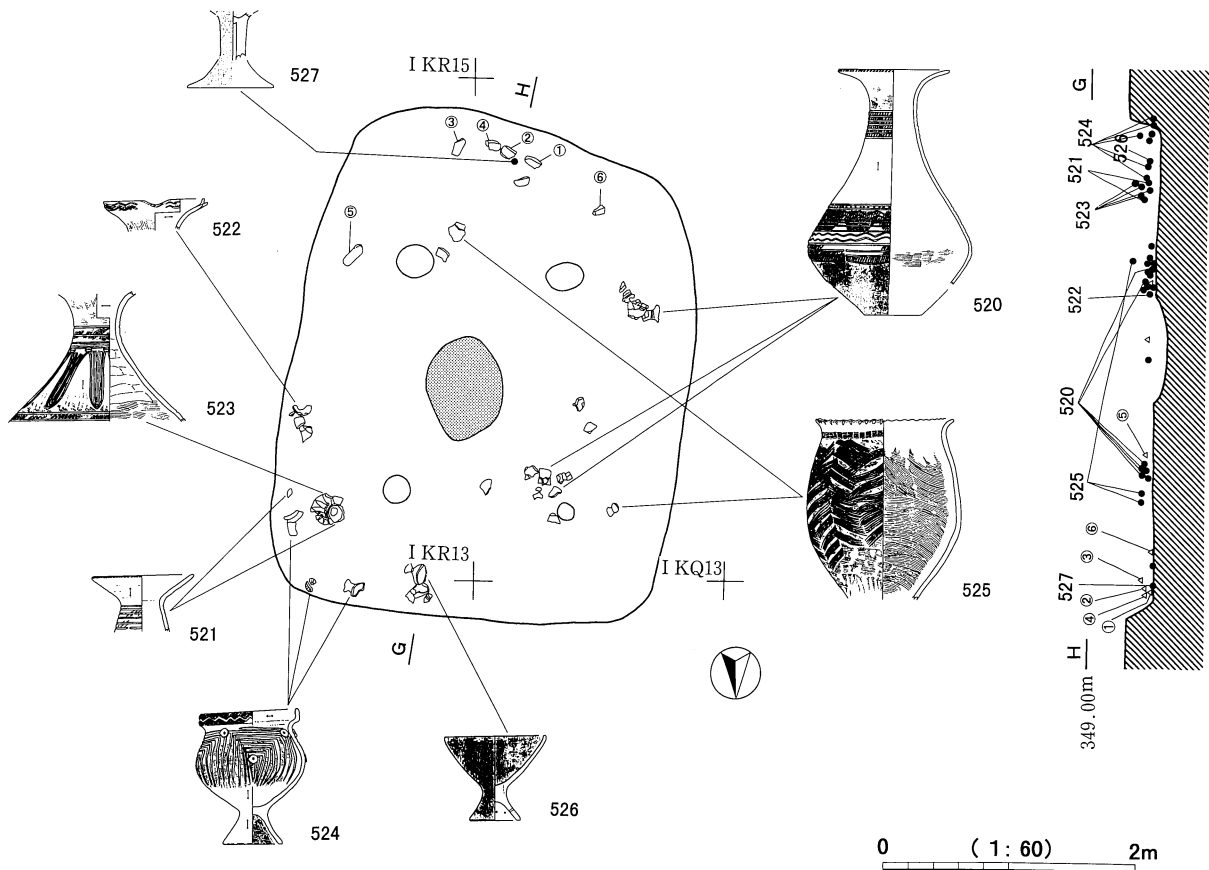
SB364遺物分布図

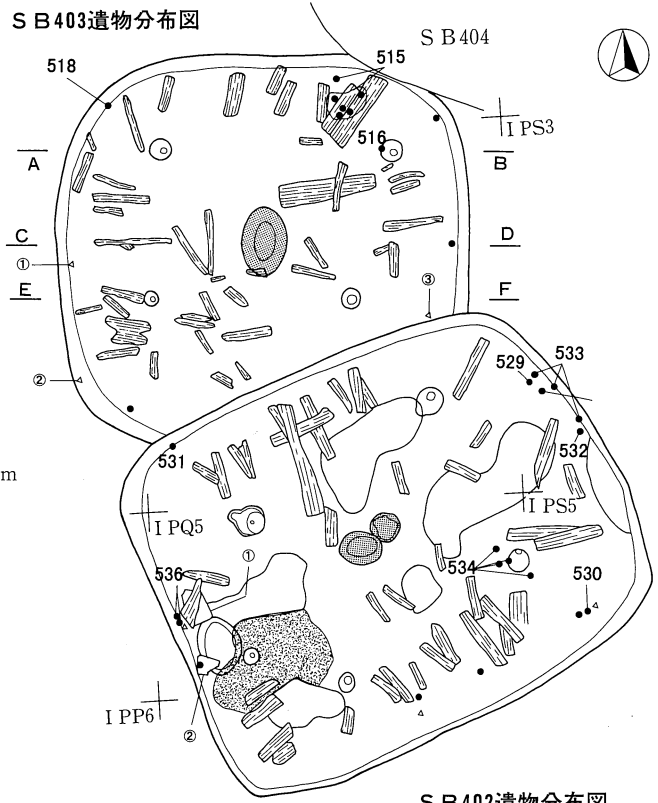
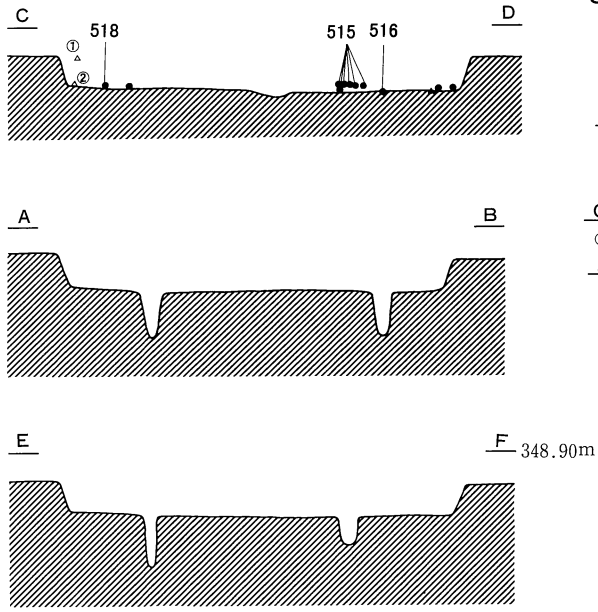


S B 401



S B 401遺物分布図

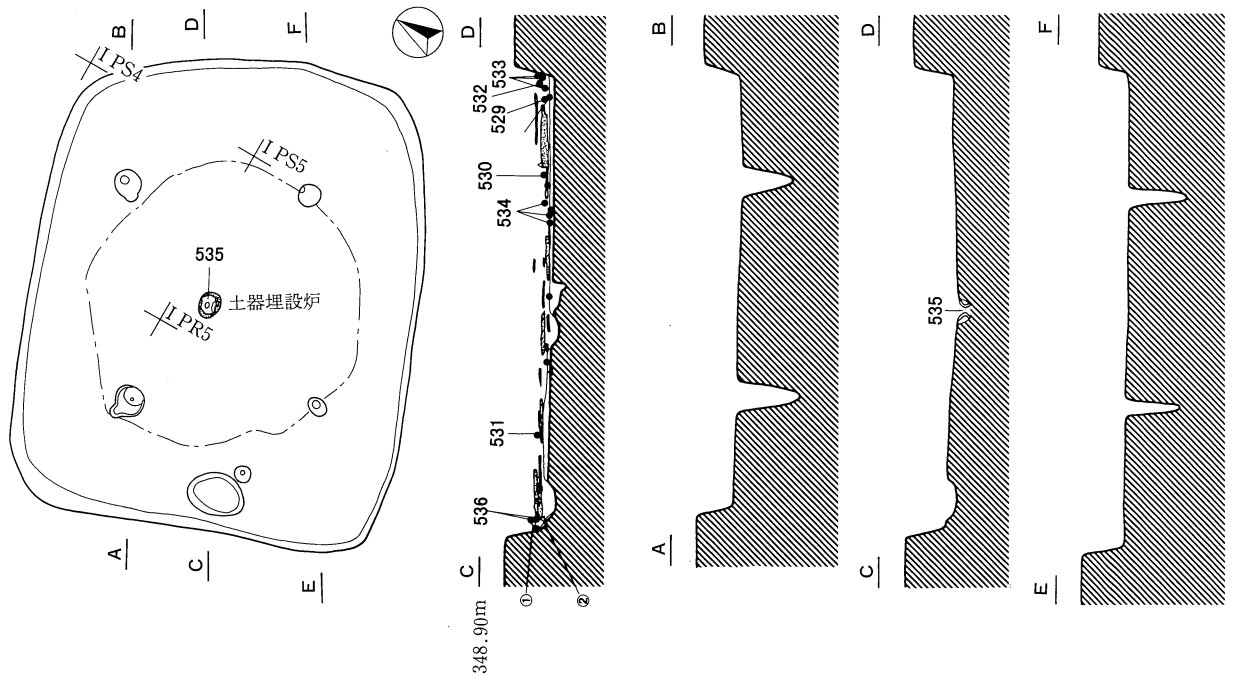




S B 402 遺物分布図

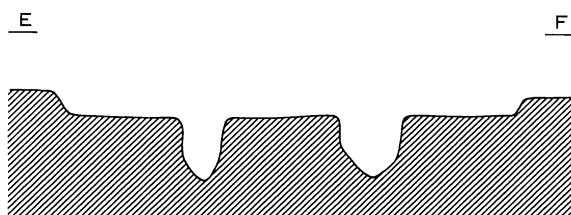
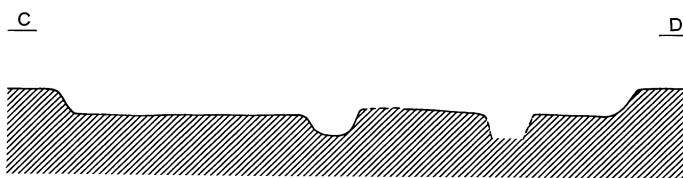
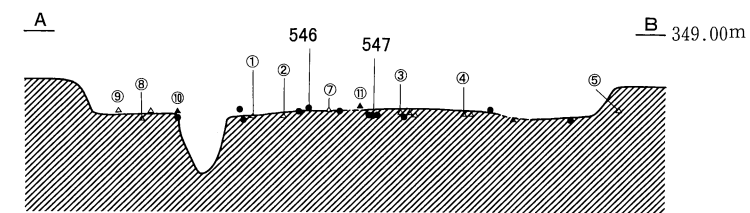
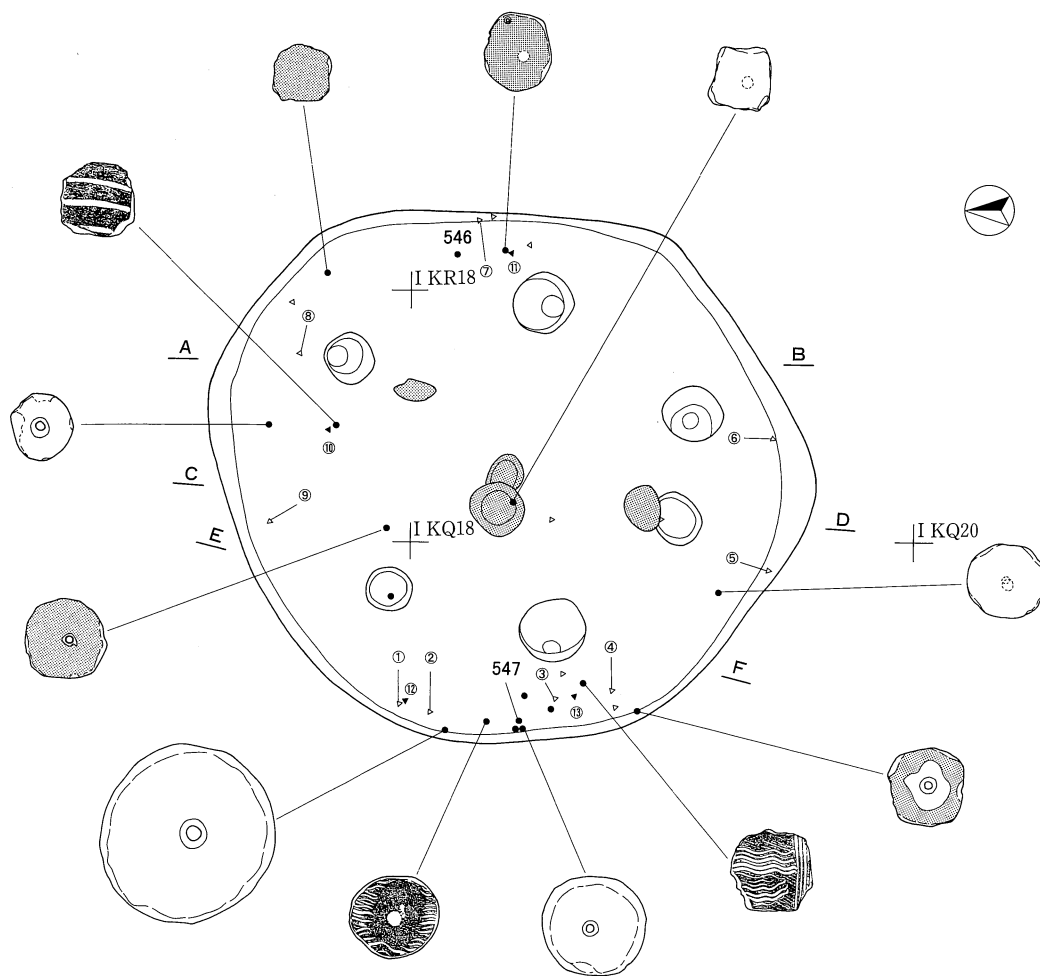
0 (1 : 80) 2m

S B 402



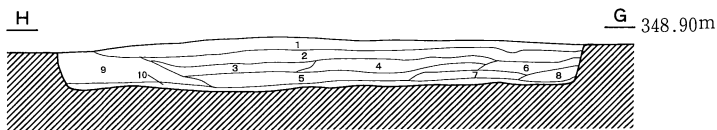
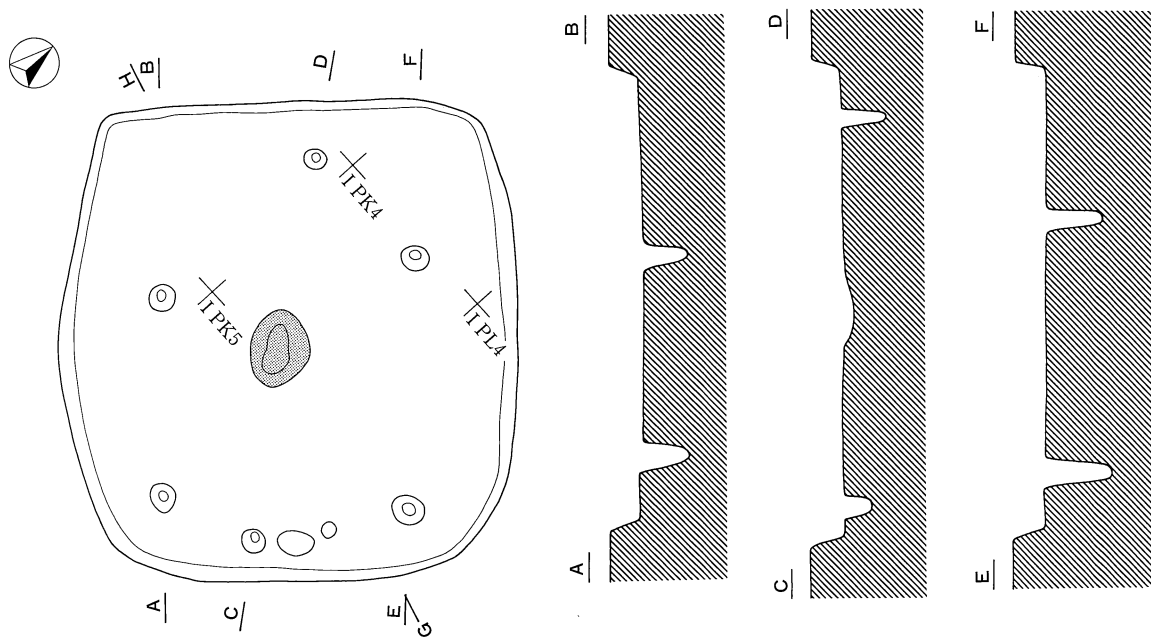
0 (1 : 80) 2m

SB405遺物分布图



0 (1:60) 2m

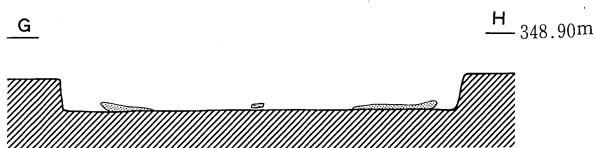
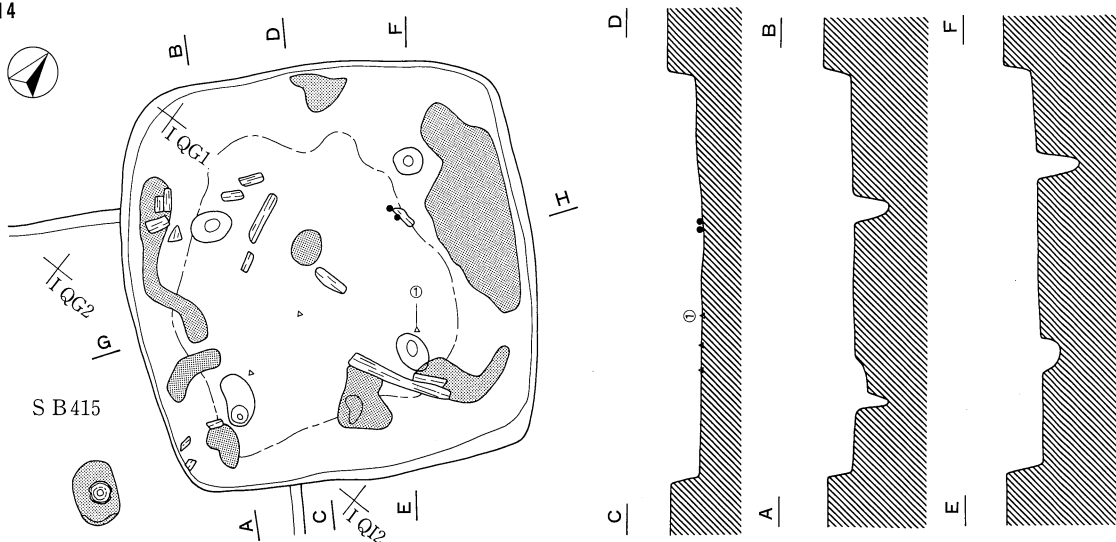
SB409



- | | |
|---------------------|---------------------|
| 1. 暗褐色土 | 6. 灰黄褐色土 |
| 2. にぶい黄褐色土 (炭化粒を含有) | 7. 炭化物層 |
| 3. 炭化物層 | 8. にぶい黄褐色土 (焼土粒を含有) |
| 4. 焼土 | 9. 暗褐色土 |
| 5. 褐灰色粘質土 | 10. 灰黄褐色粘質土 |

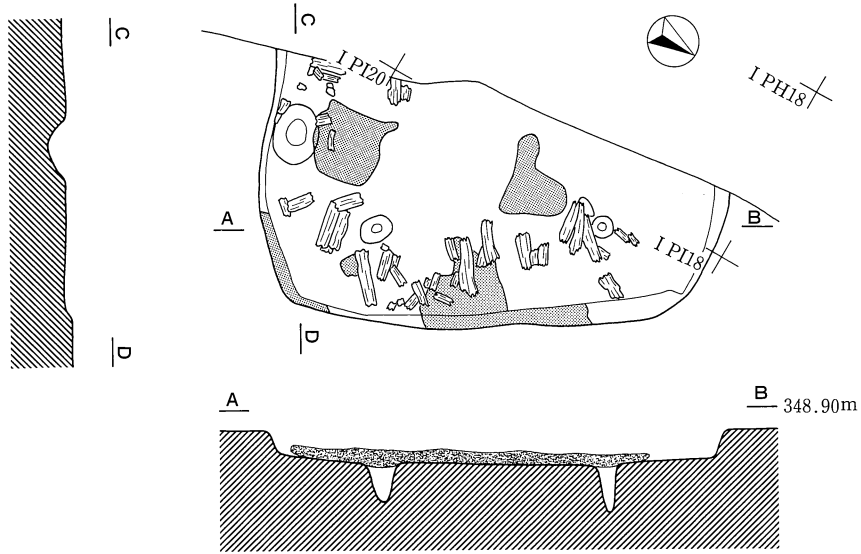
0 (1:80) 2m

SB414

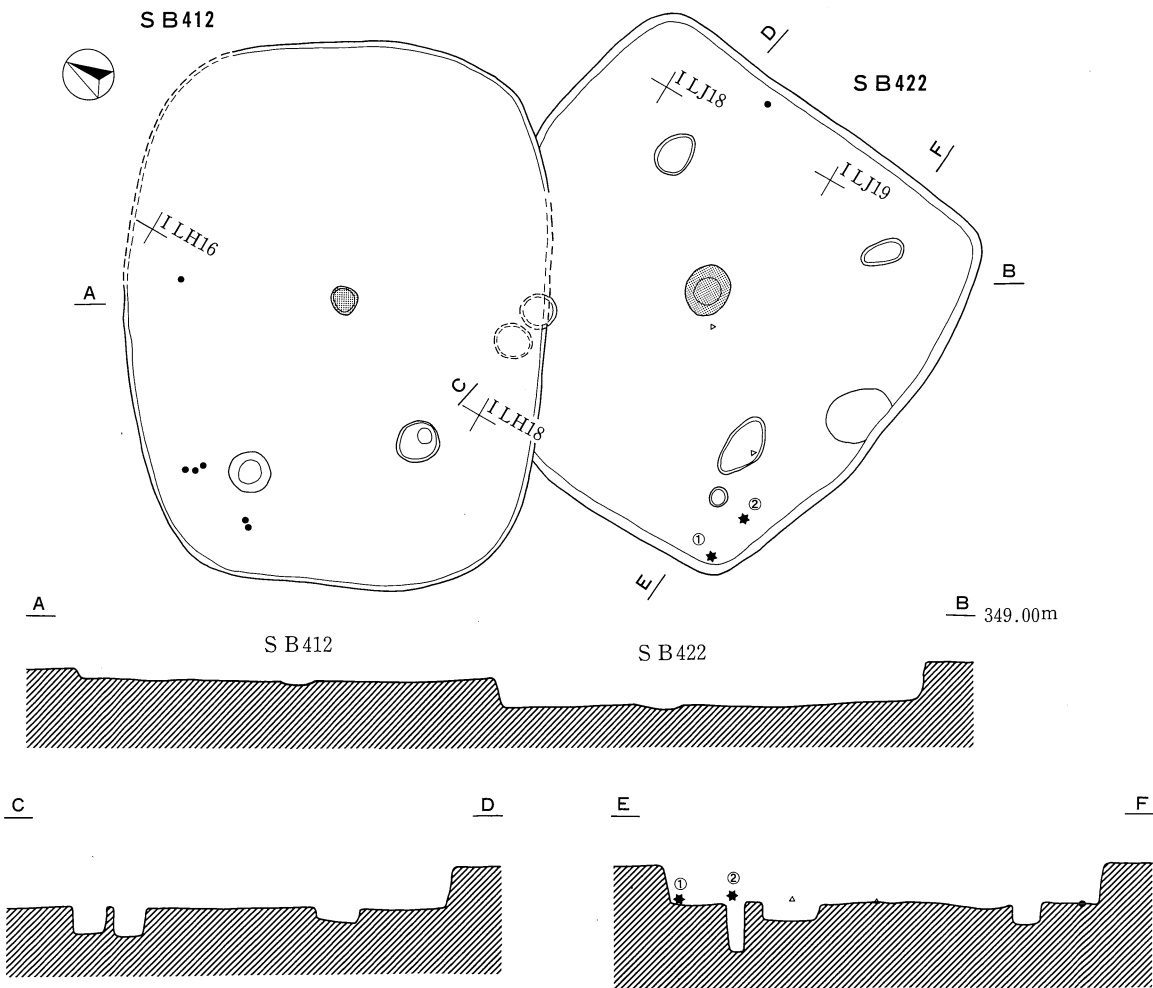


0 (1:80) 2m

SB411炭化材分布図

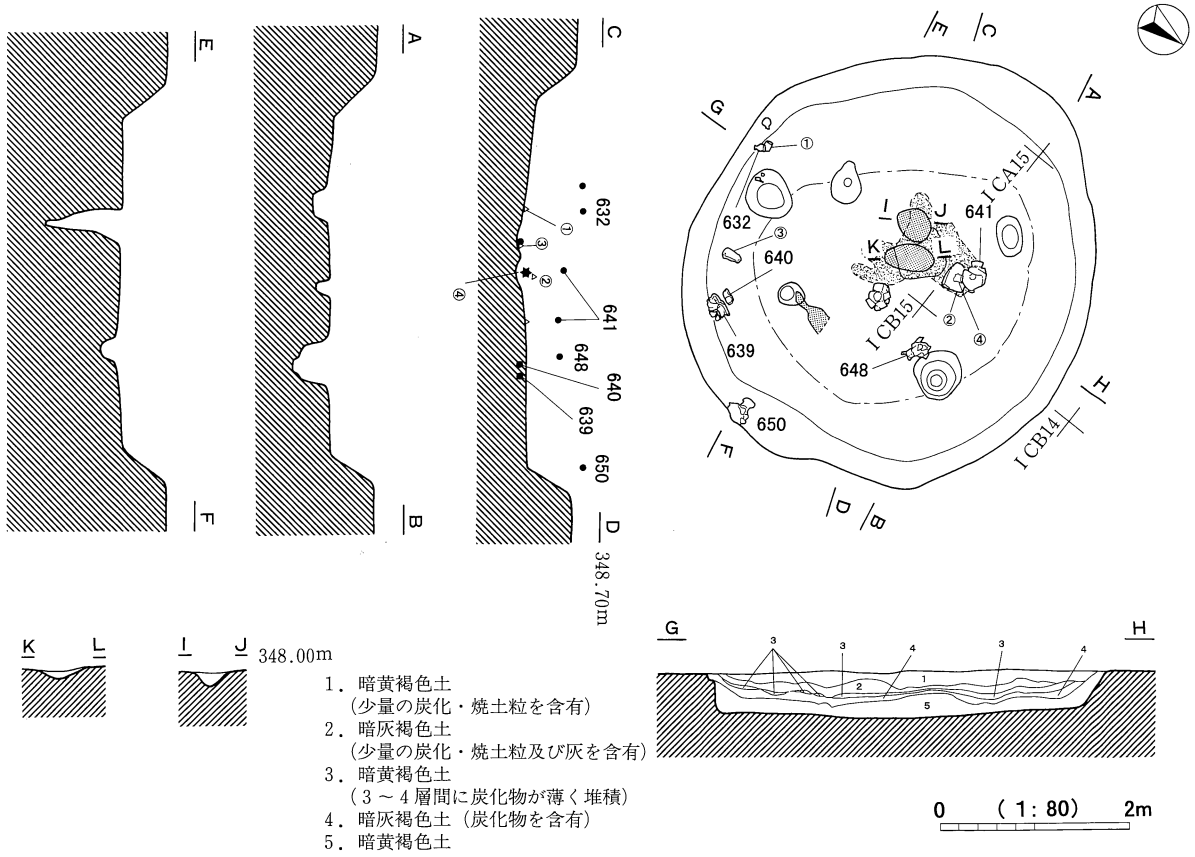


0 (1:80) 2m

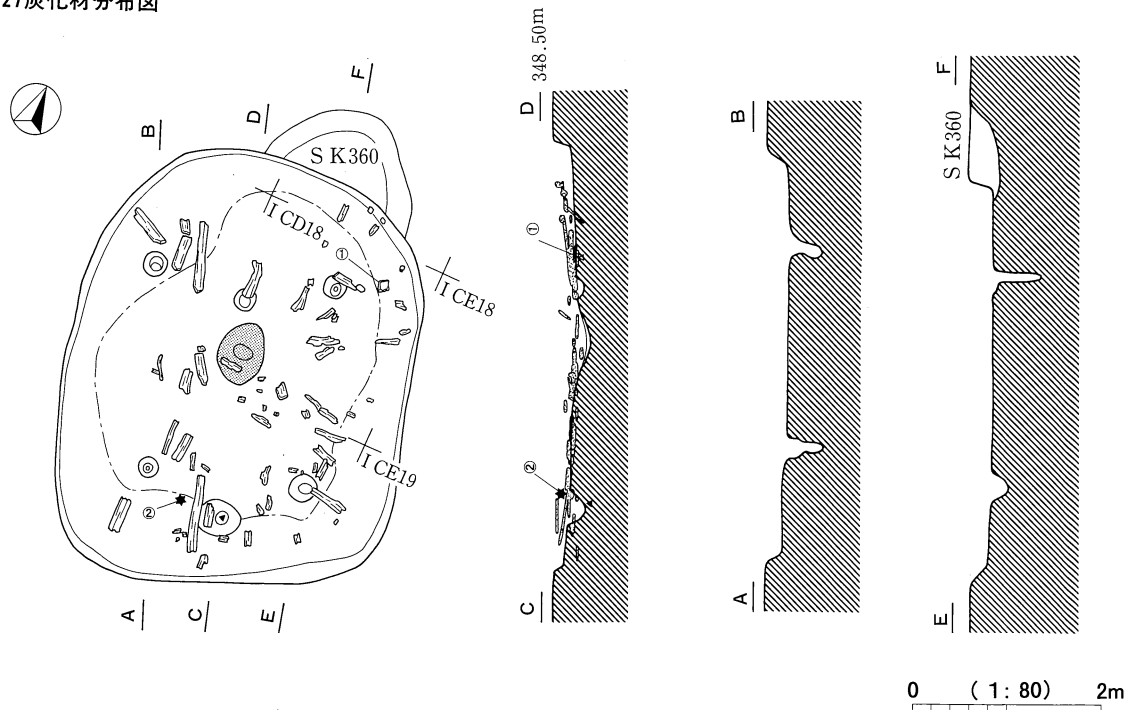


0 (1:80) 2m

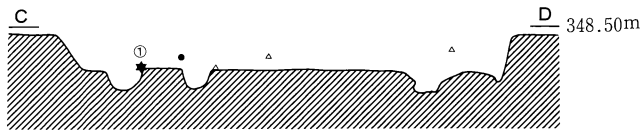
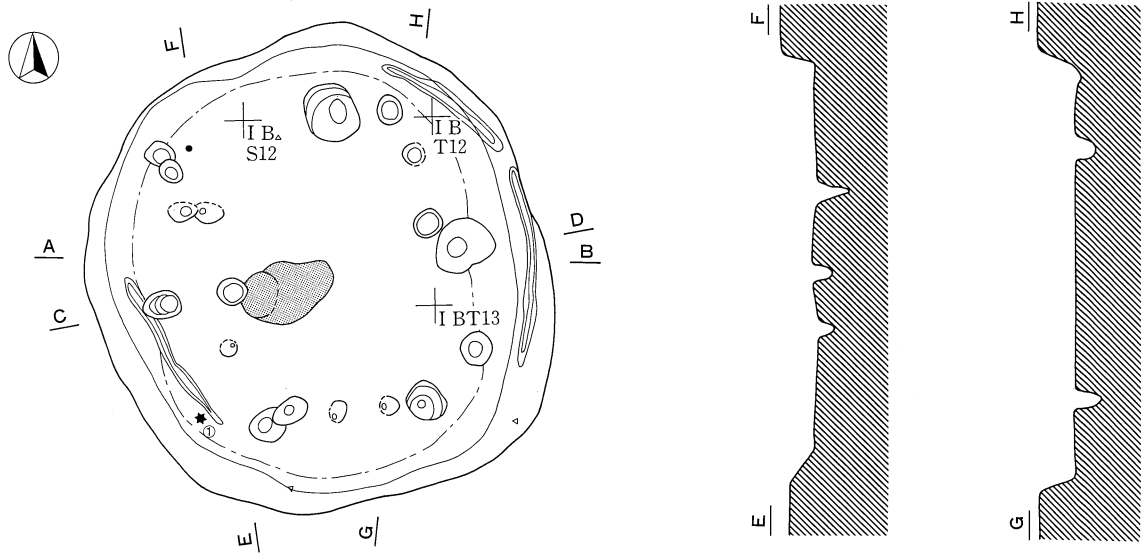
S B 425遺物分布図



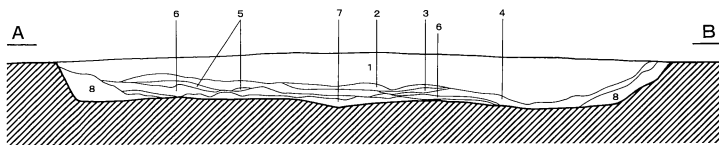
S B 427炭化材分布図



S B 426



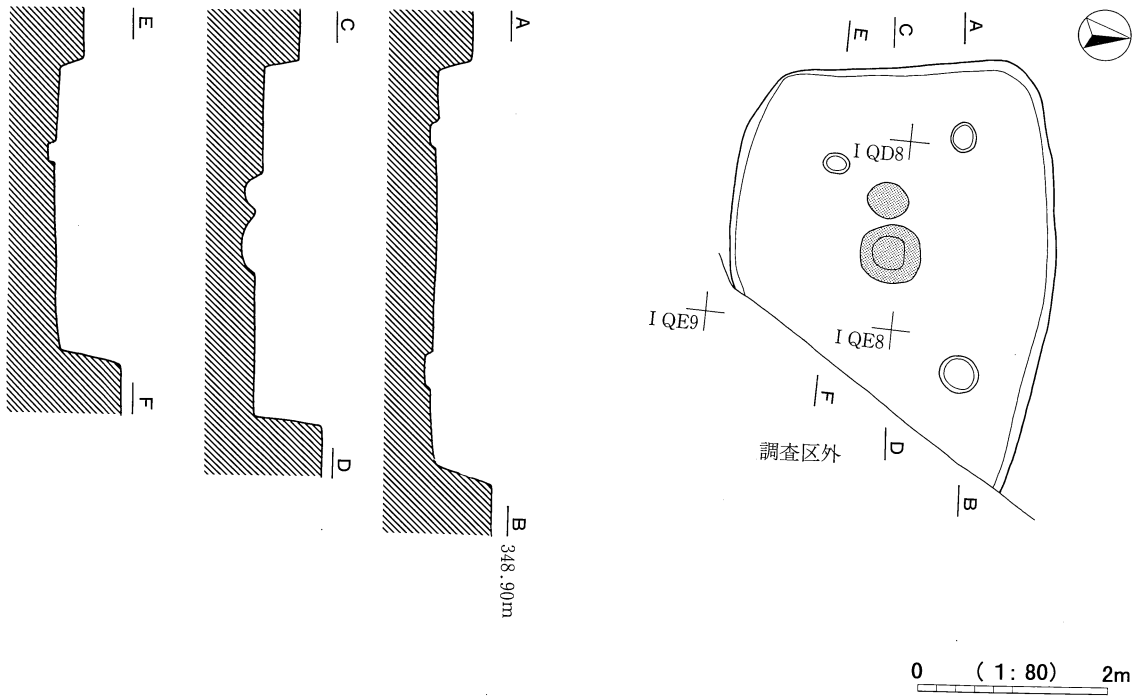
0 (1 : 80) 2m



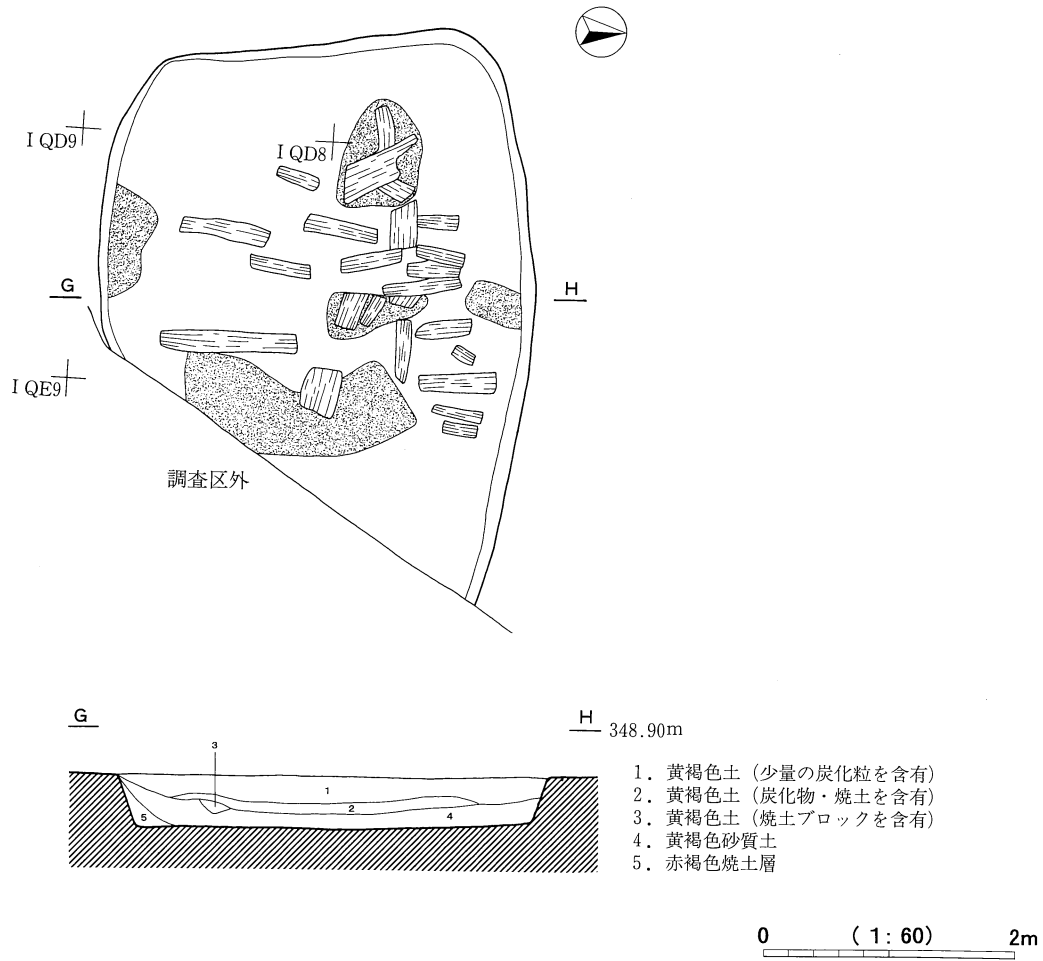
0 (1 : 60) 2m

1. 黄褐色土
2. 暗黄褐色土 (多量の炭化物・焼土粒を含有)
3. 焼土層
4. 暗黄褐色土 (多量の炭化物を含有)
5. 暗黄褐色土 (多量の炭化物・焼土粒を含有)
6. 黄褐色土
7. 暗黄褐色土 (多量の炭化物・焼土粒を含有)
8. 黄褐色土

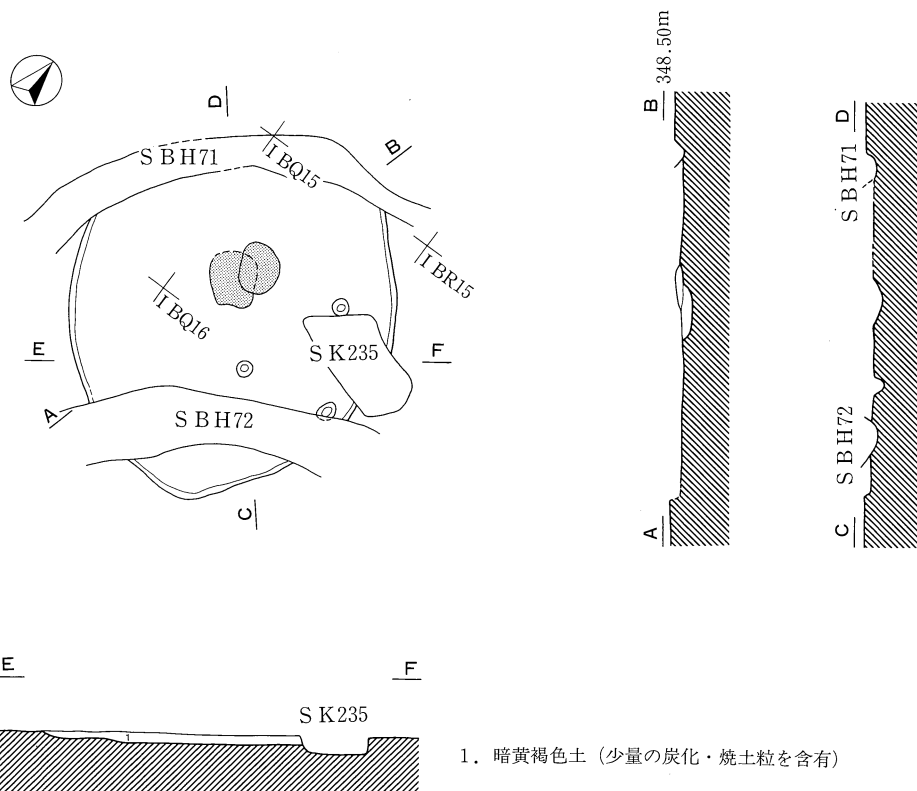
S B 429



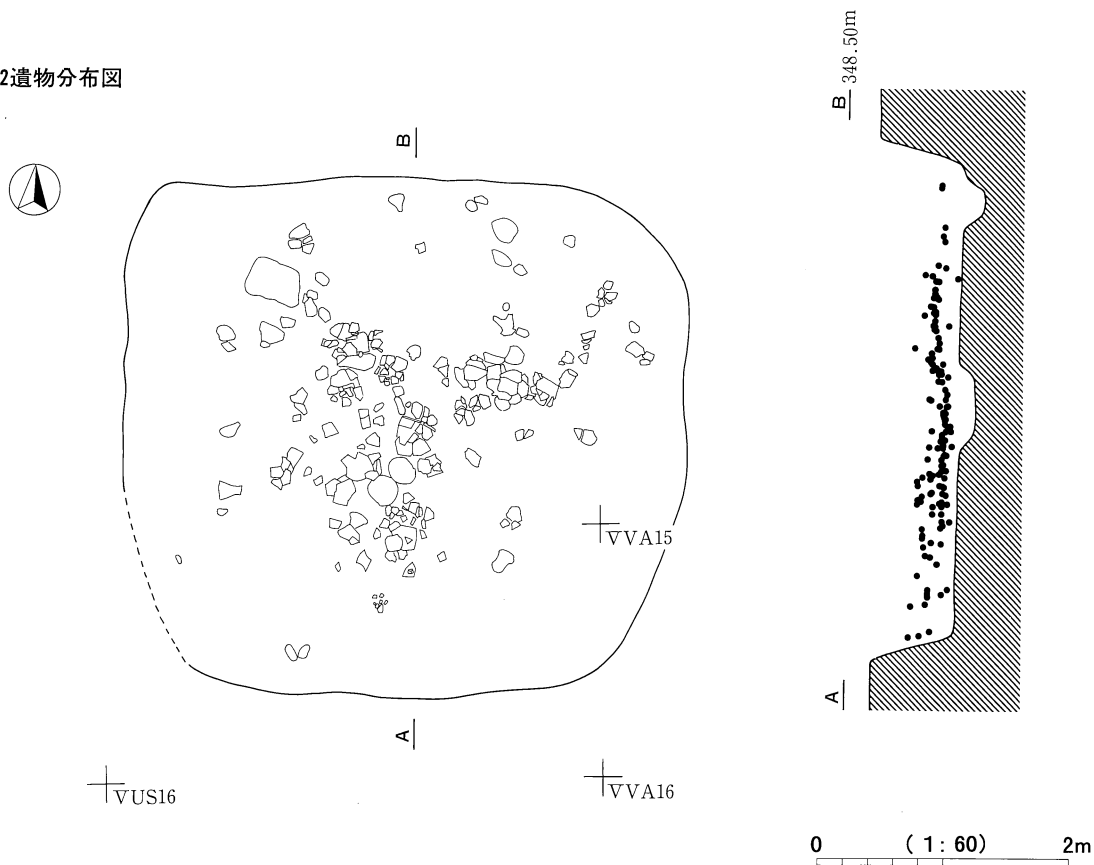
S B 429炭化材分布図

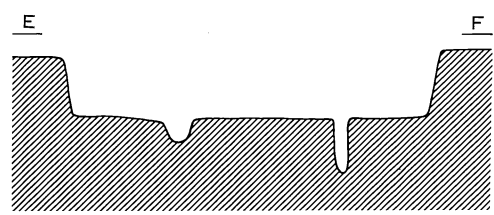
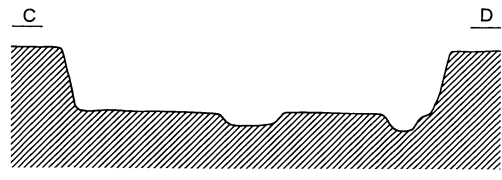
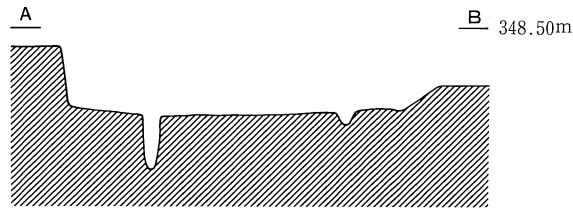
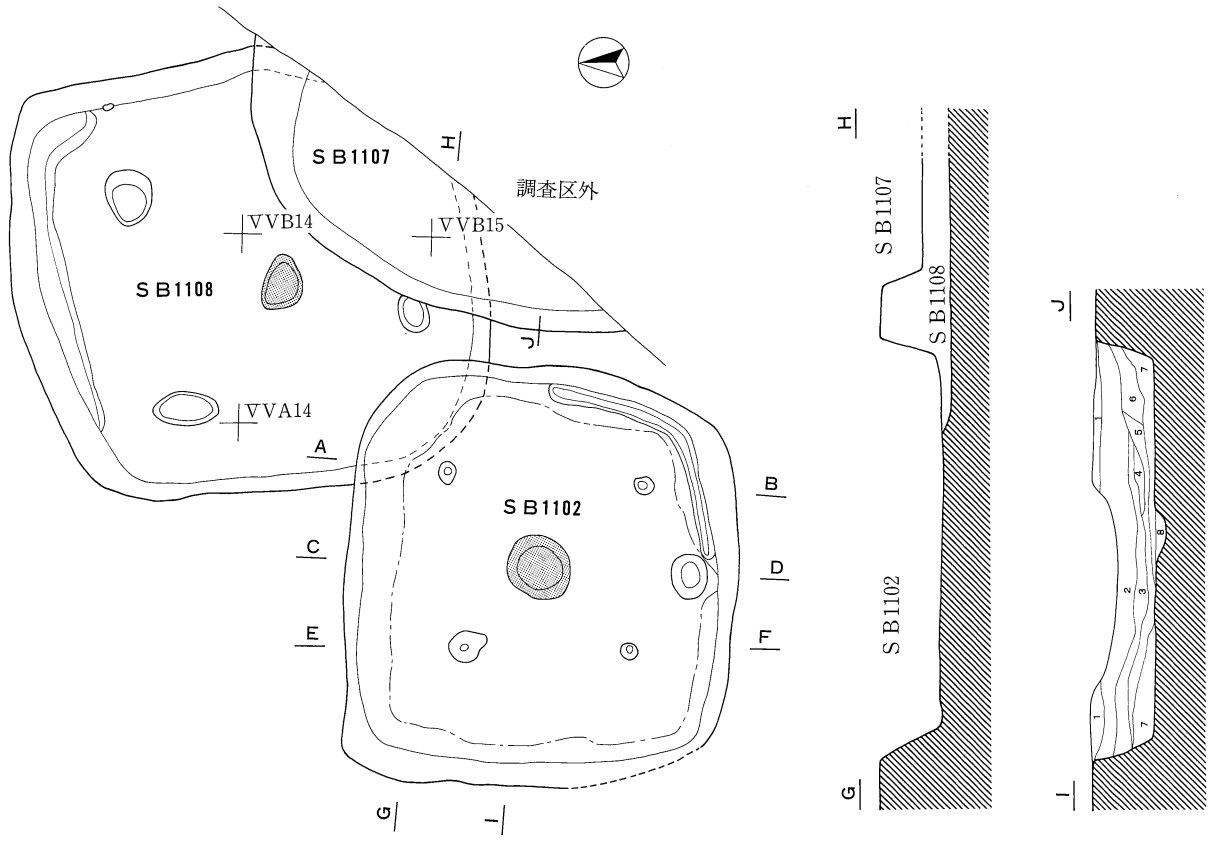


S B 450

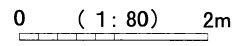


S B 1102遺物分布図

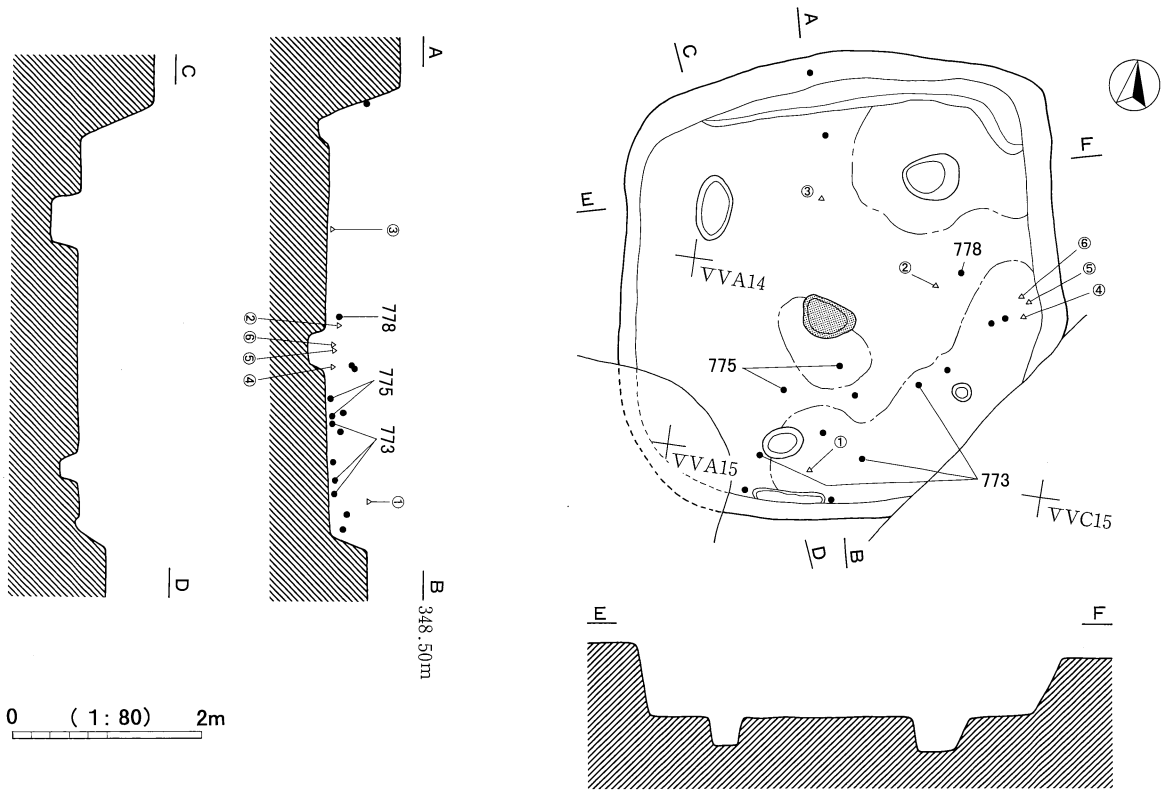




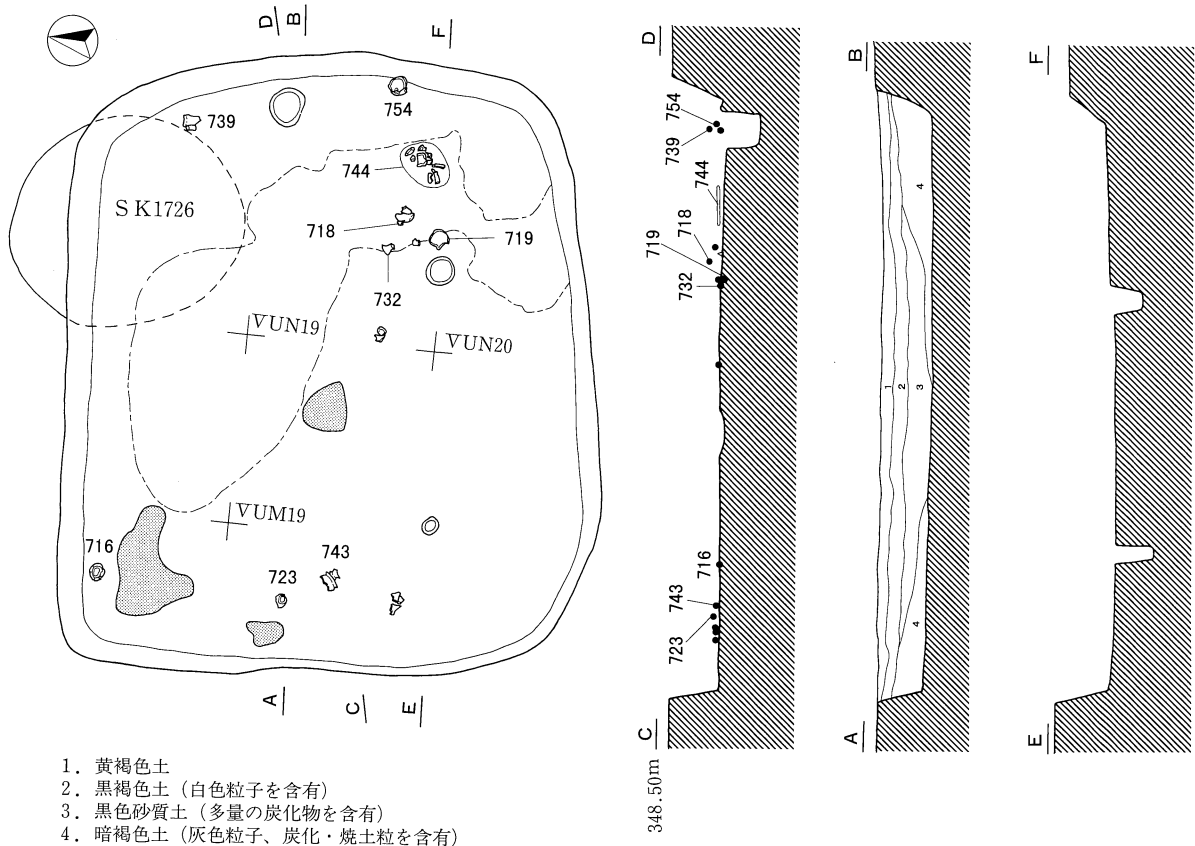
1. 褐色砂質土 (炭化・焼土粒を含有)
2. 暗褐色砂質土 (炭化・焼土粒を含有)
3. 黒褐色土 (炭化・焼土粒を含有)
4. にぶい黄褐色土 (炭化物・灰白色土を含有)
5. 黒褐色土 (炭化物、焼土粒、にぶい黄褐色土ブロックを含有)
6. 暗褐色土 (炭化・焼土粒を含有)
7. 暗褐色土 (炭化・焼土粒を含有、6層よりも含有量が多い)
8. 焼土



S B1108遺物分布図

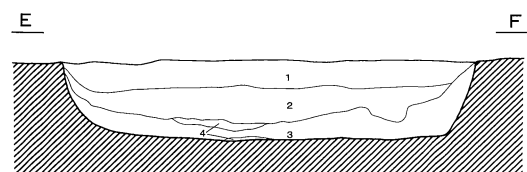


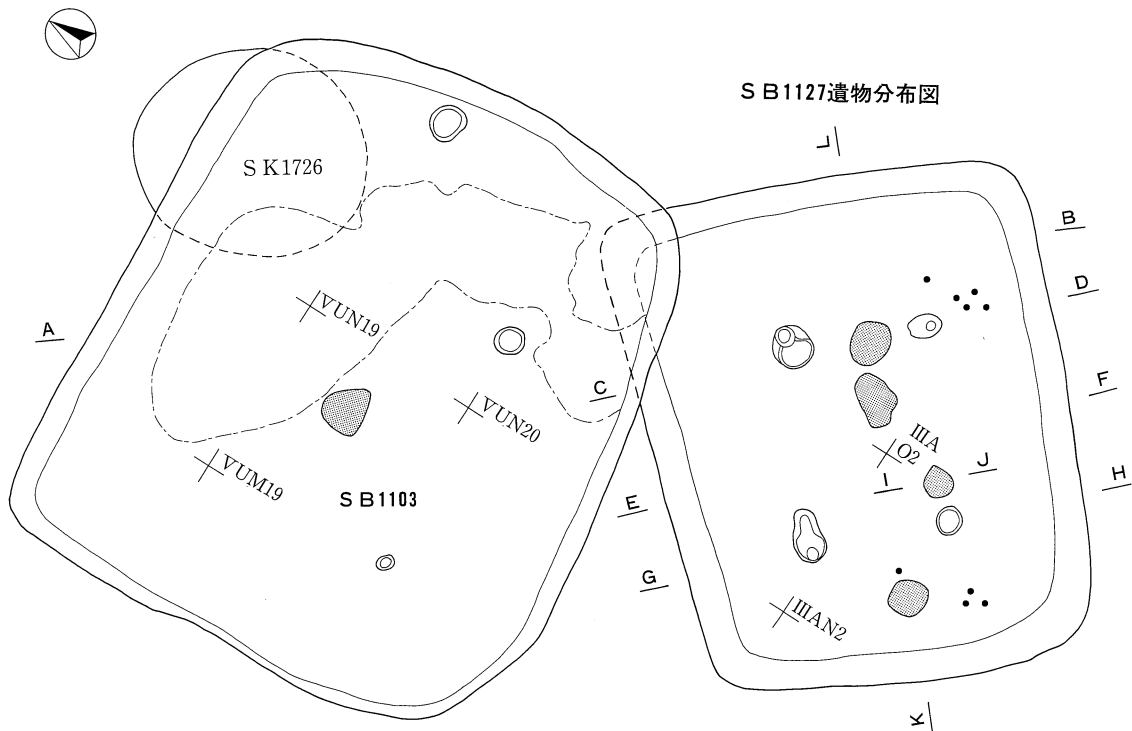


S B1103遺物分布図

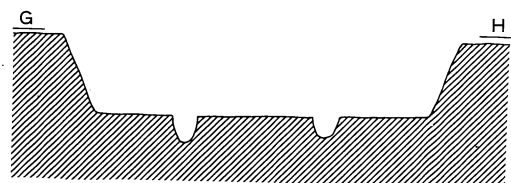

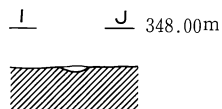


1. 黄褐色土
2. 黒褐色土 (白色粒子を含有)
3. 黒色砂質土 (多量の炭化物を含有)
4. 暗褐色土 (灰色粒子、炭化・焼土粒を含有)

0 (1:80) 2m

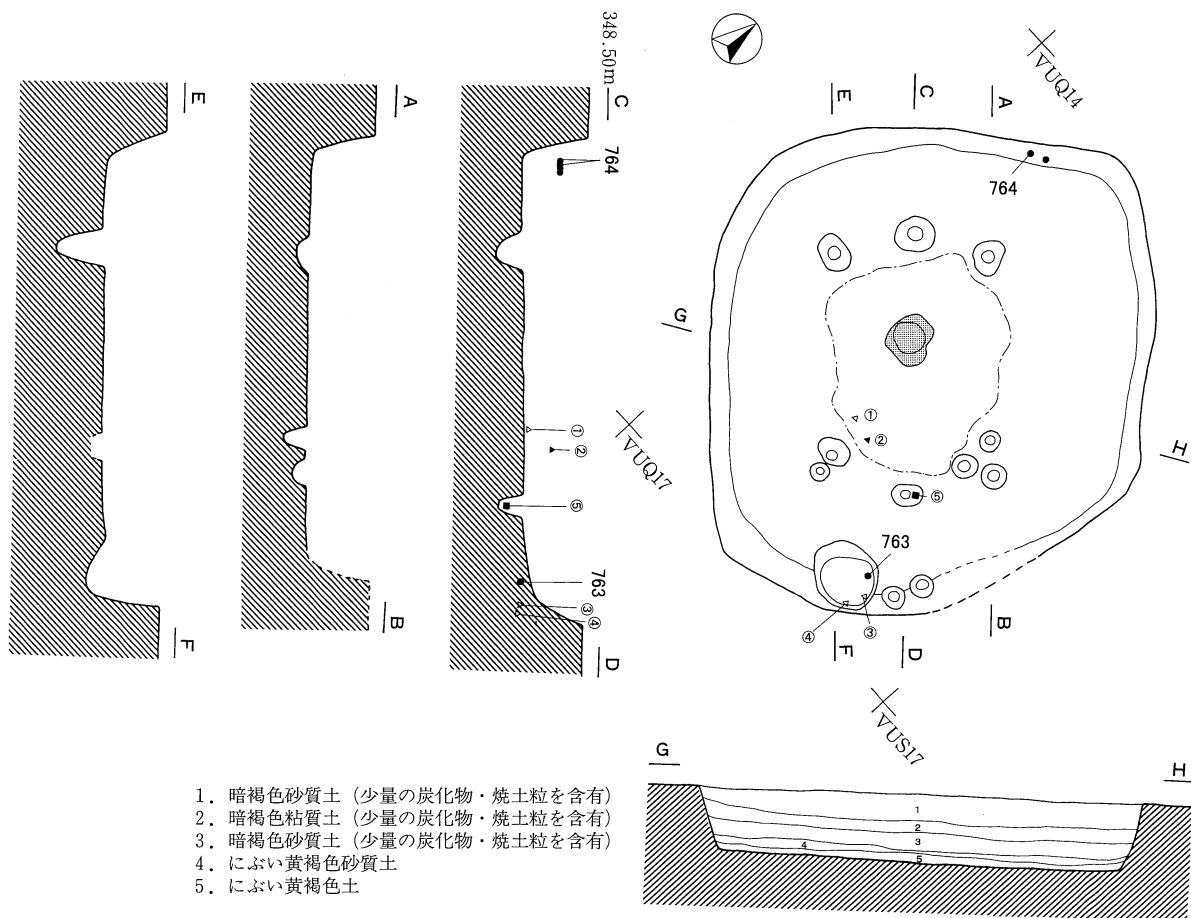


1. 暗褐色砂質土 (極少量の炭化・焼土粒を含有)
2. 暗褐色土 (少量の炭化・焼土粒を含有)
3. におい黄褐色土 (少量の炭化・焼土粒を含有)
4. 炭化物層

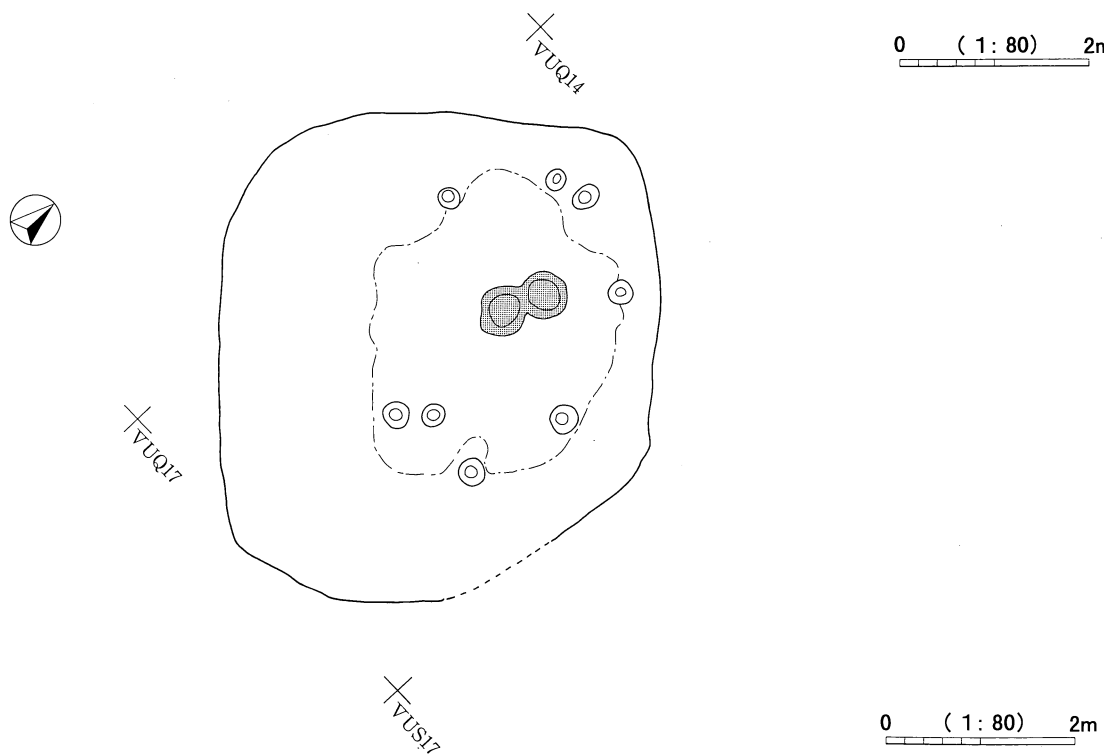


0 (1:80) 2m

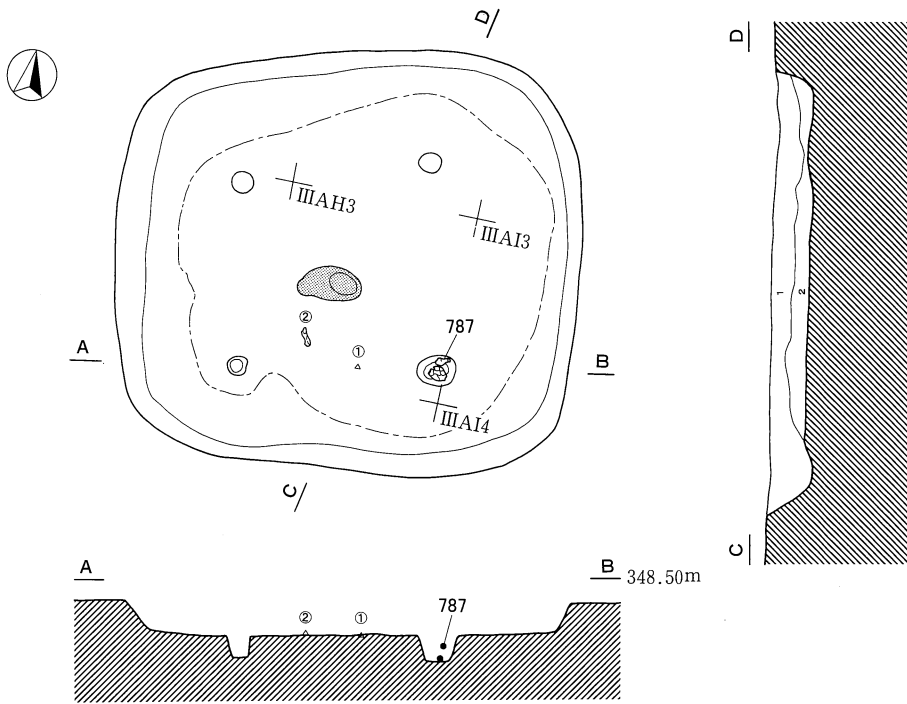
SB1106(1) 遺物分布図



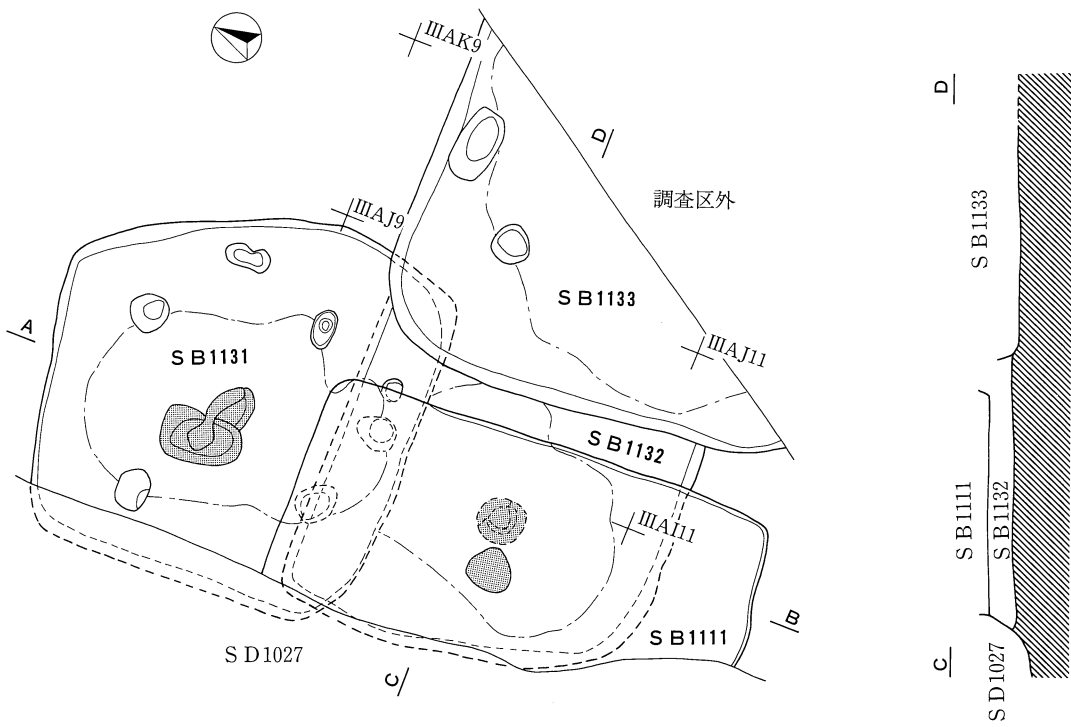
SB1106(2)



SB1110

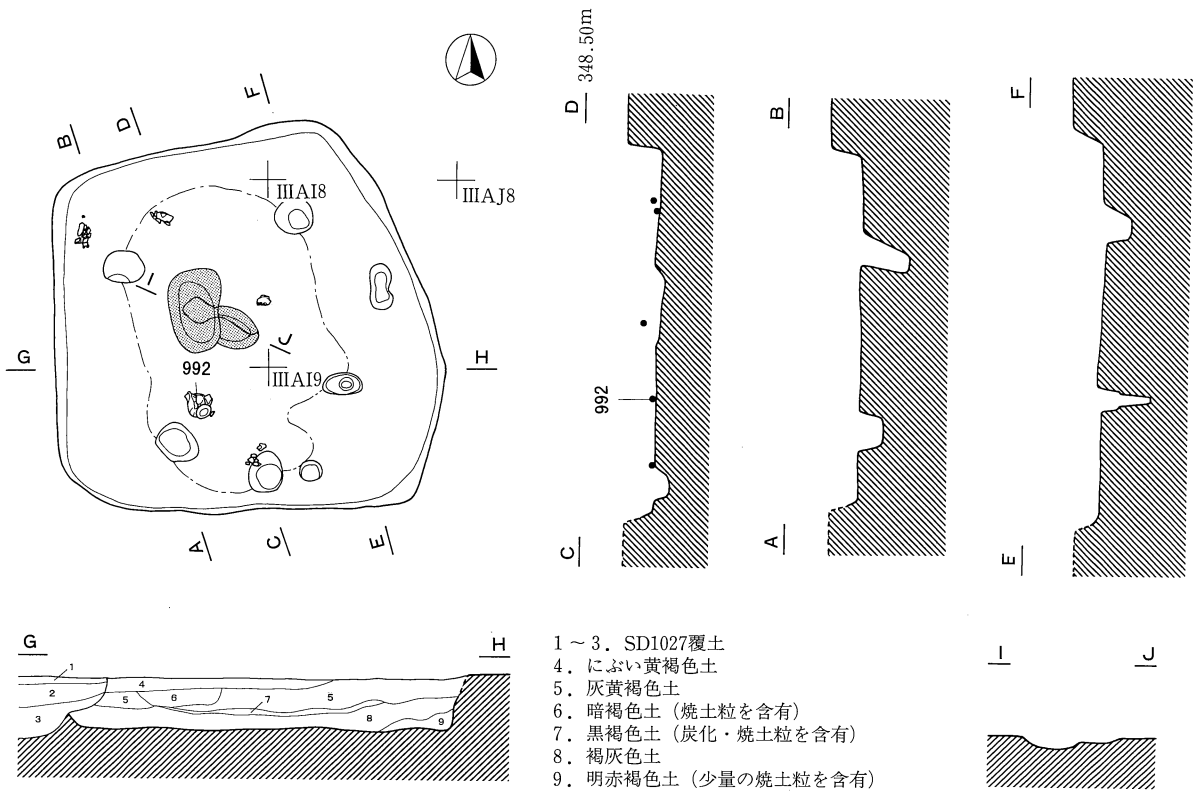


0 (1:80) 2m

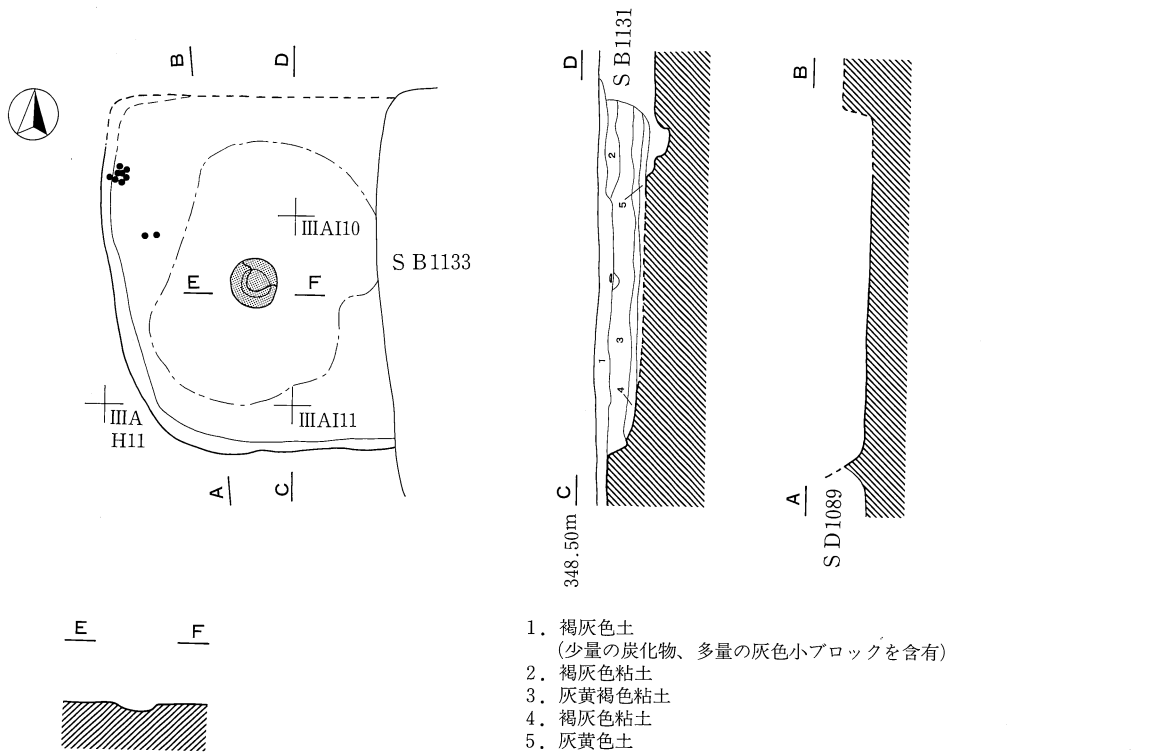


0 (1:80) 2m

S B1131遺物分布図

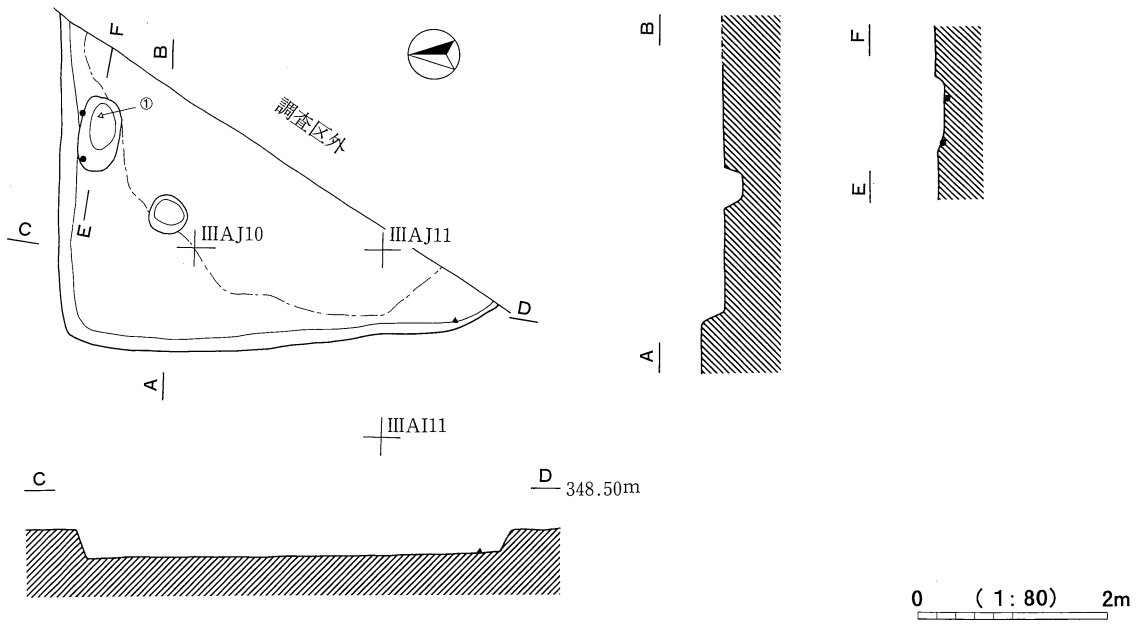


S B1132遺物分布図

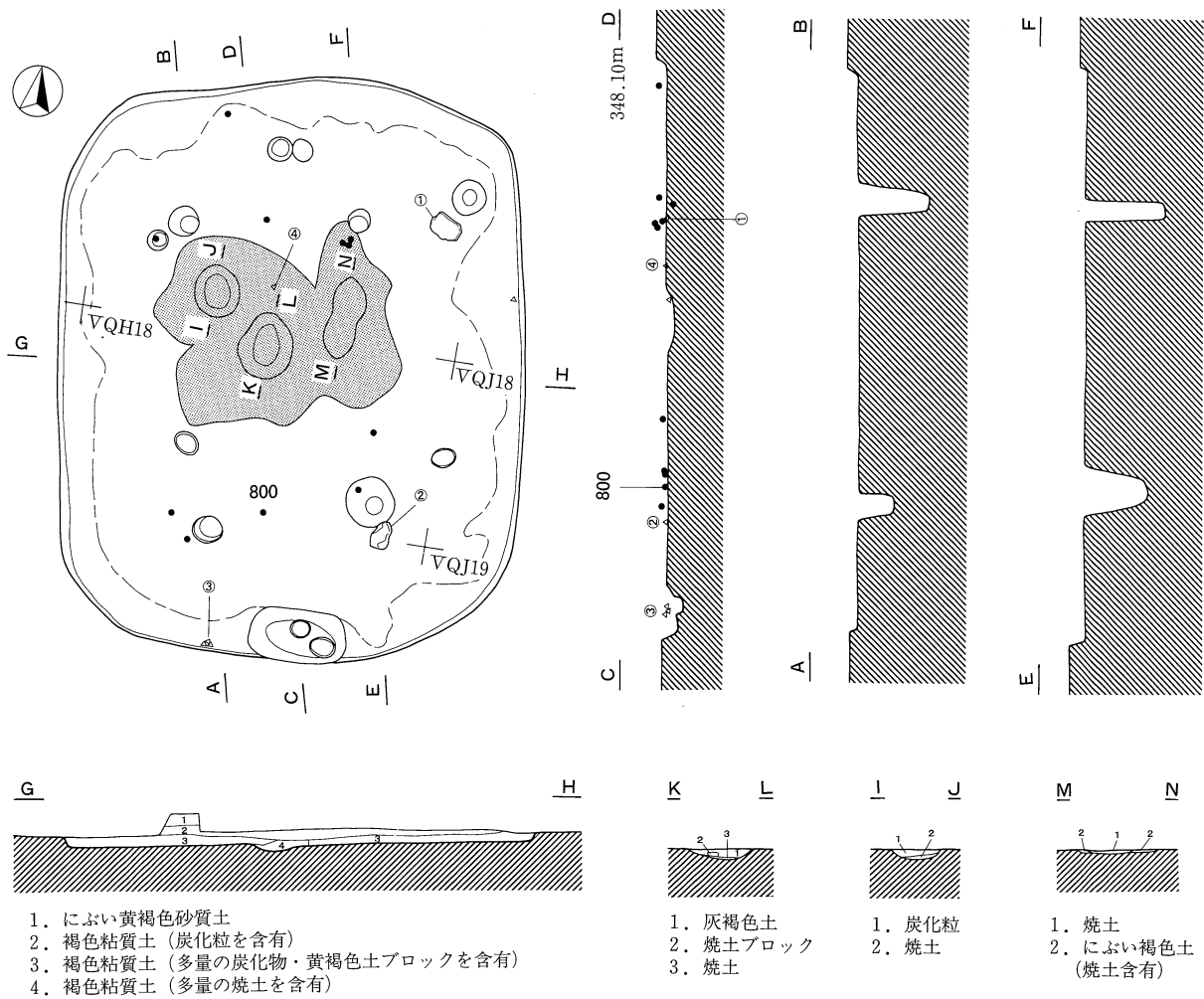


0 (1 : 80) 2m

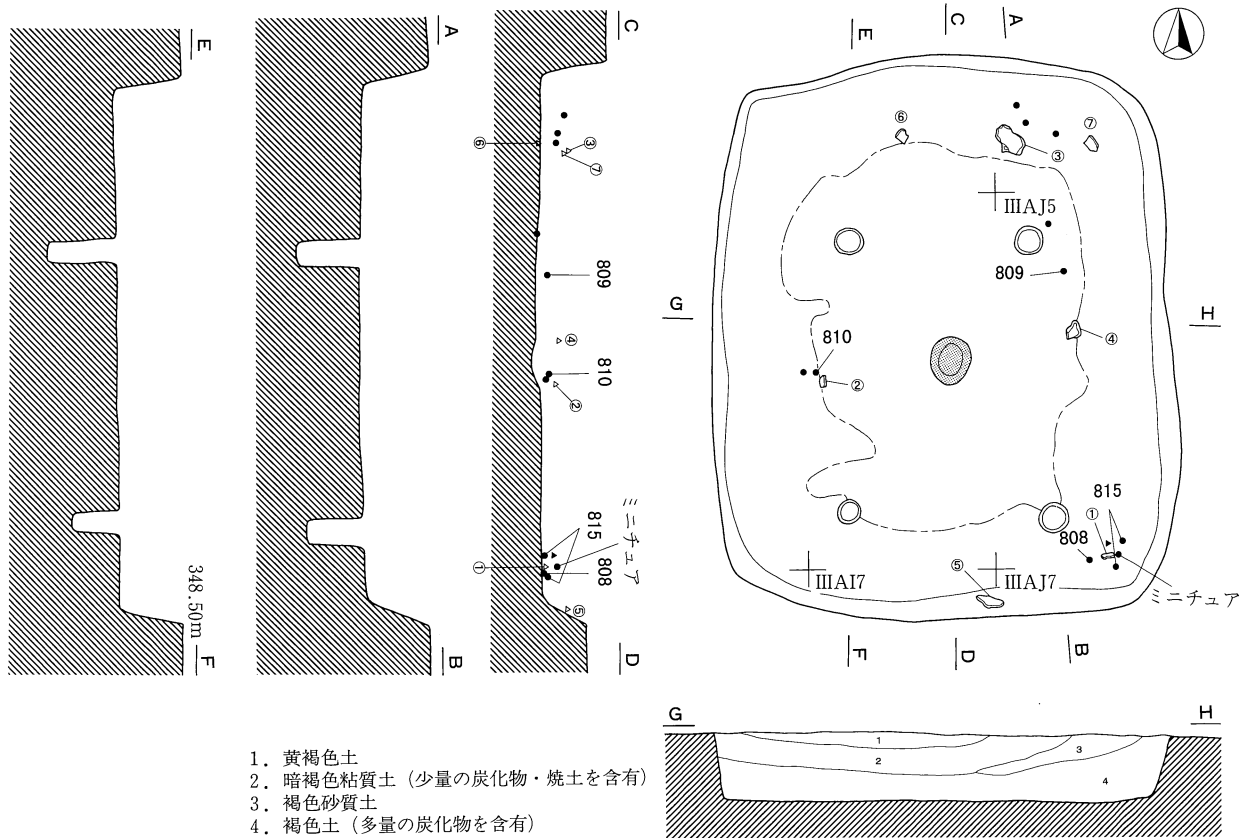
SB1133



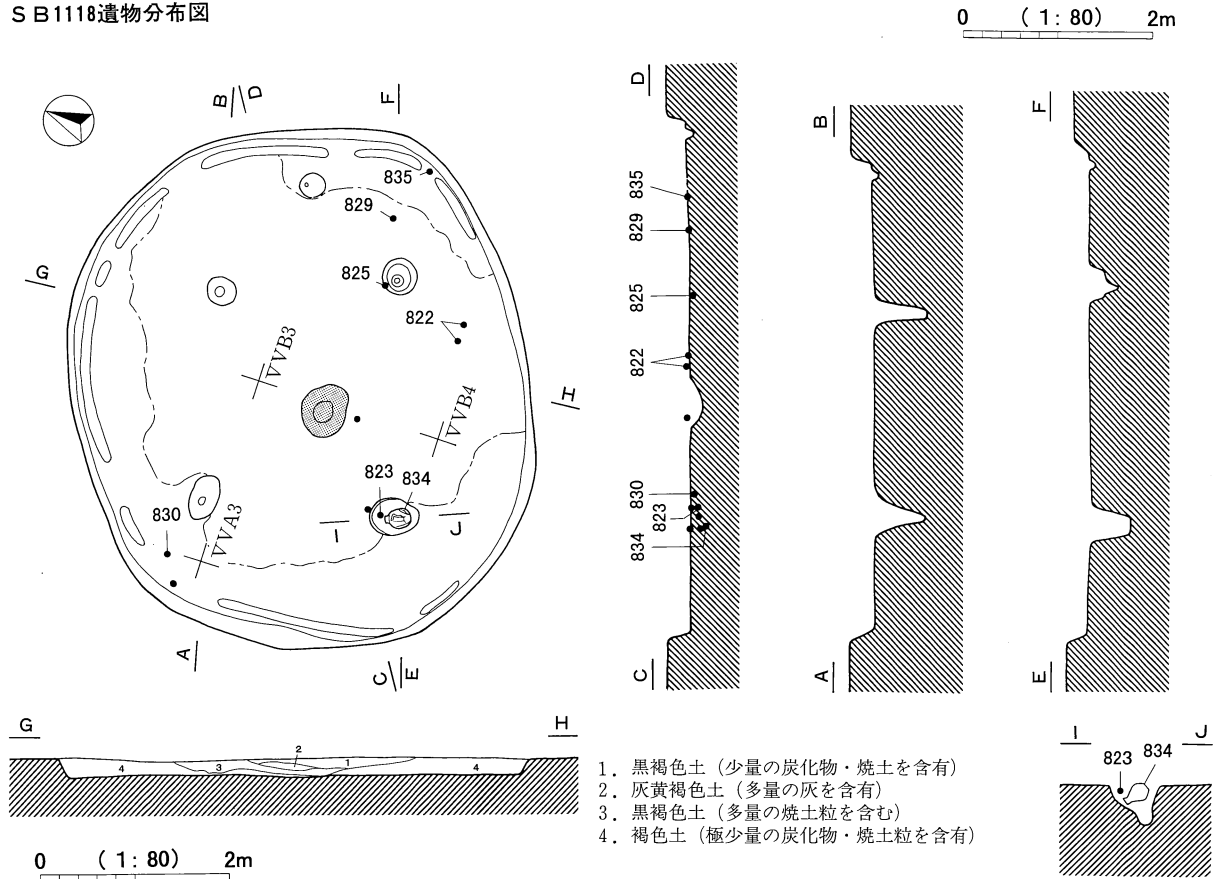
SB1112遺物分布図



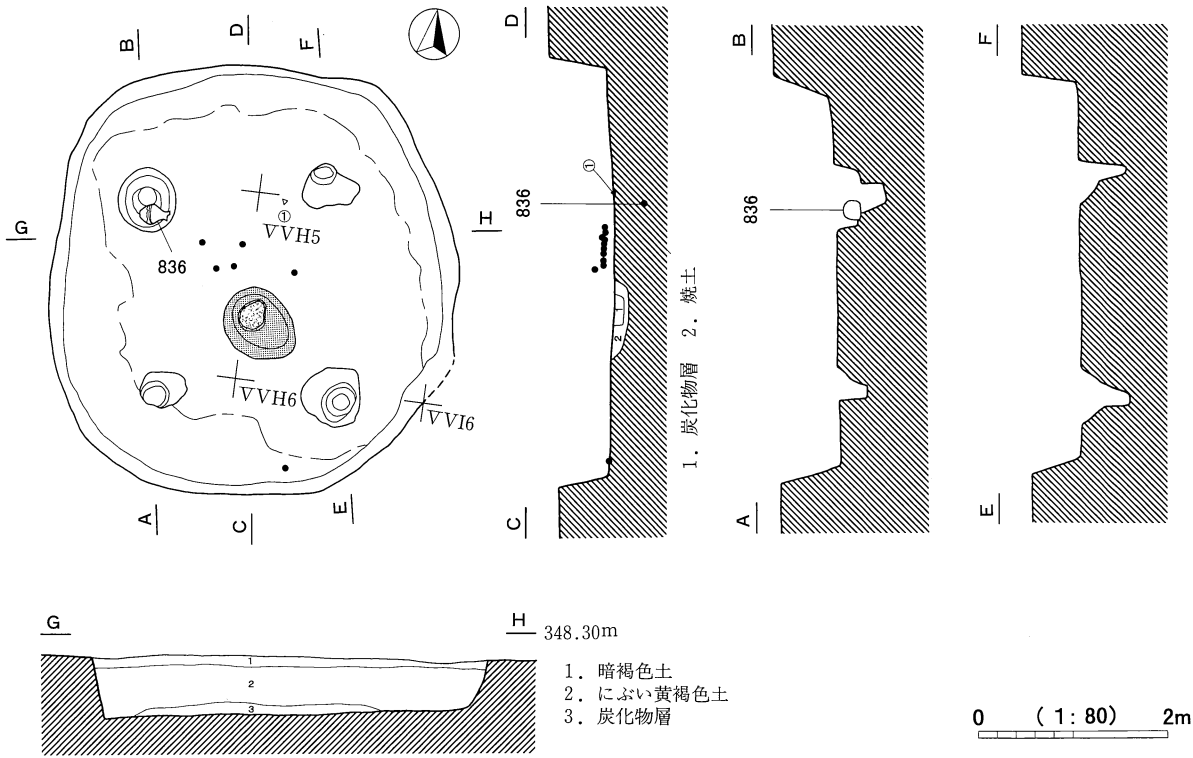
SB1113遺物分布図



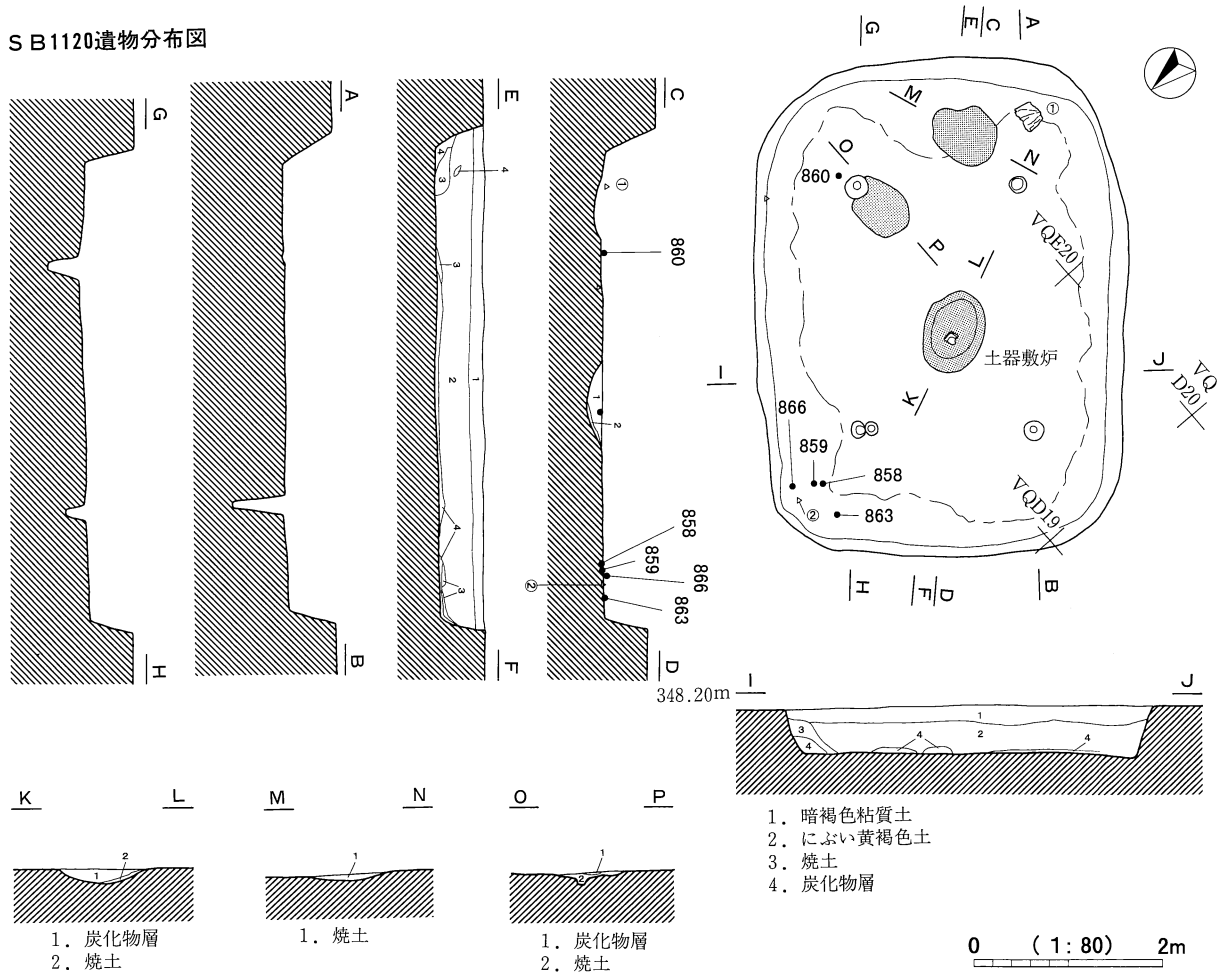
SB1118遺物分布図



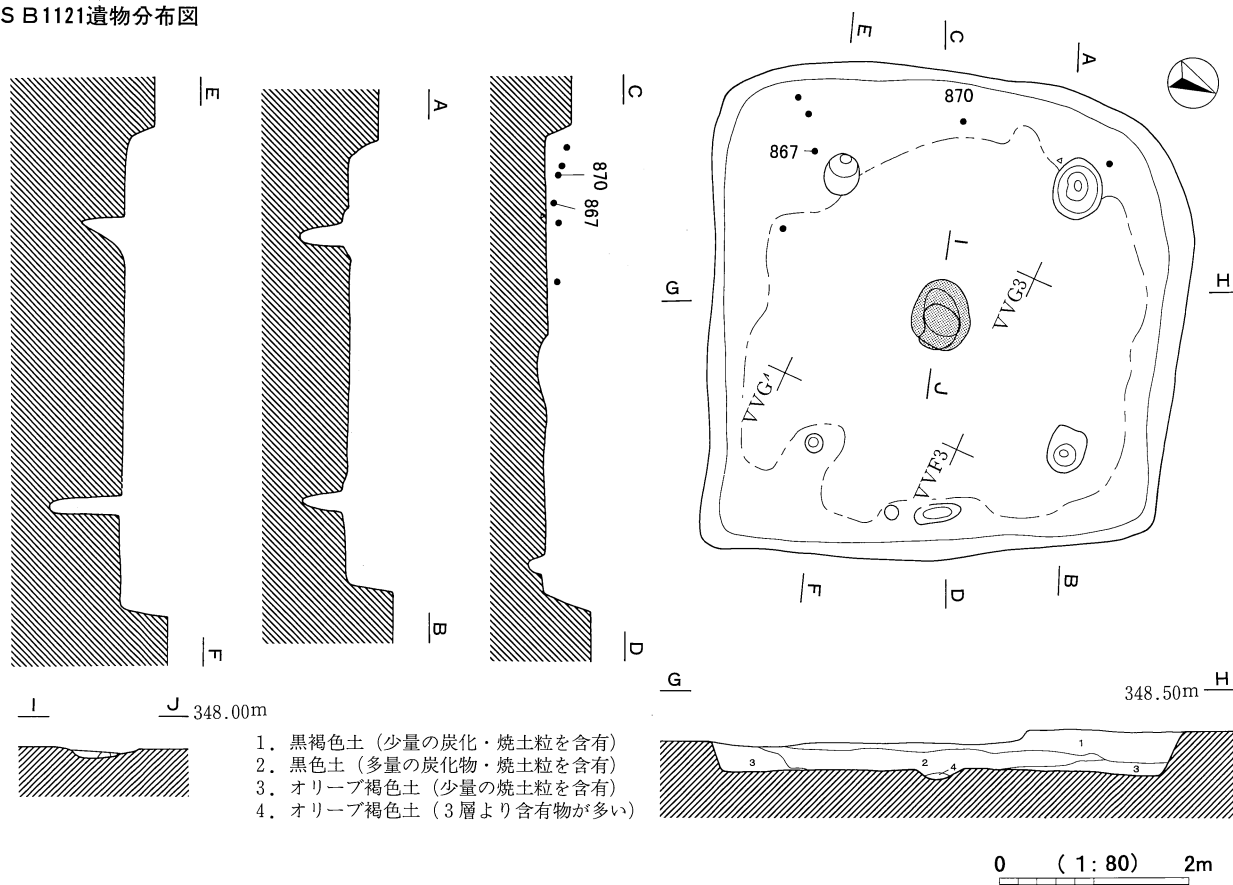
SB1119遺物分布図



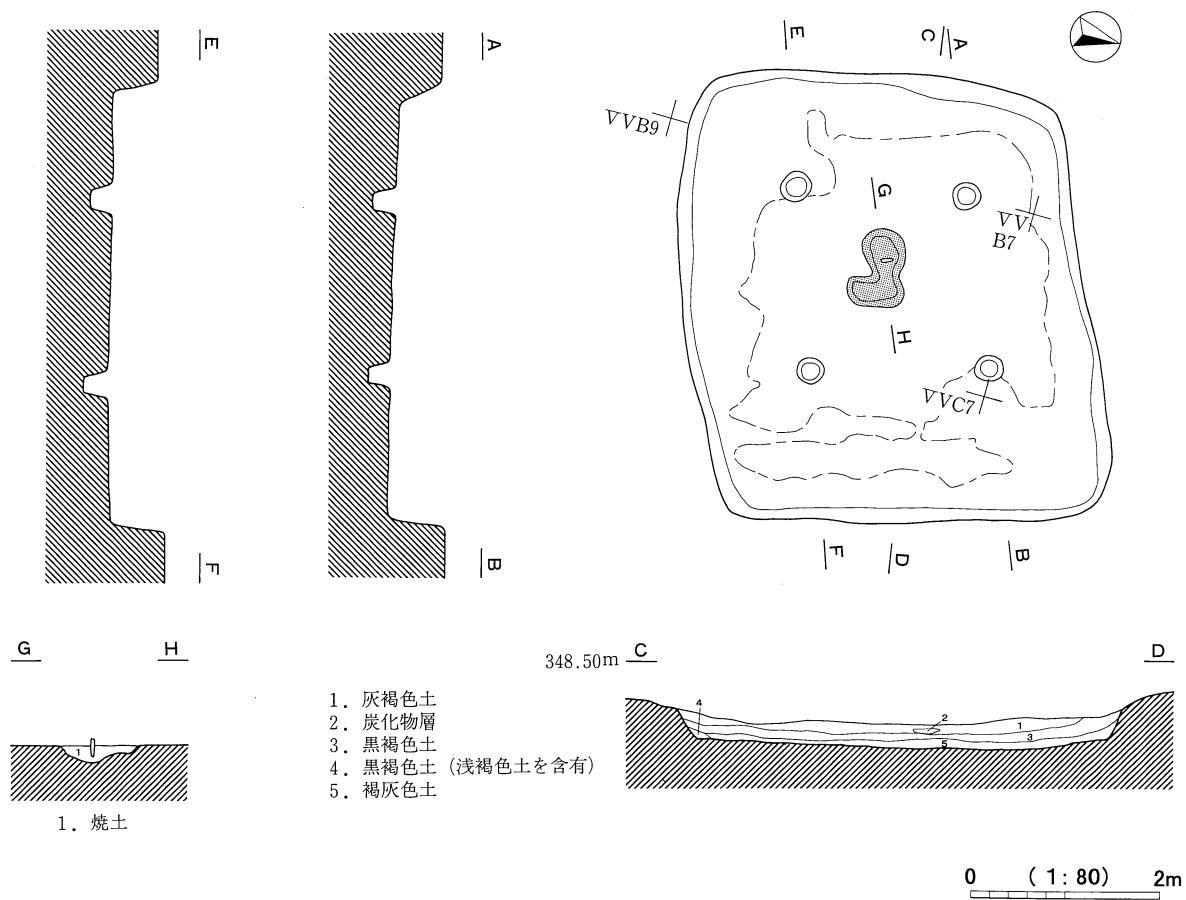
SB1120遺物分布図



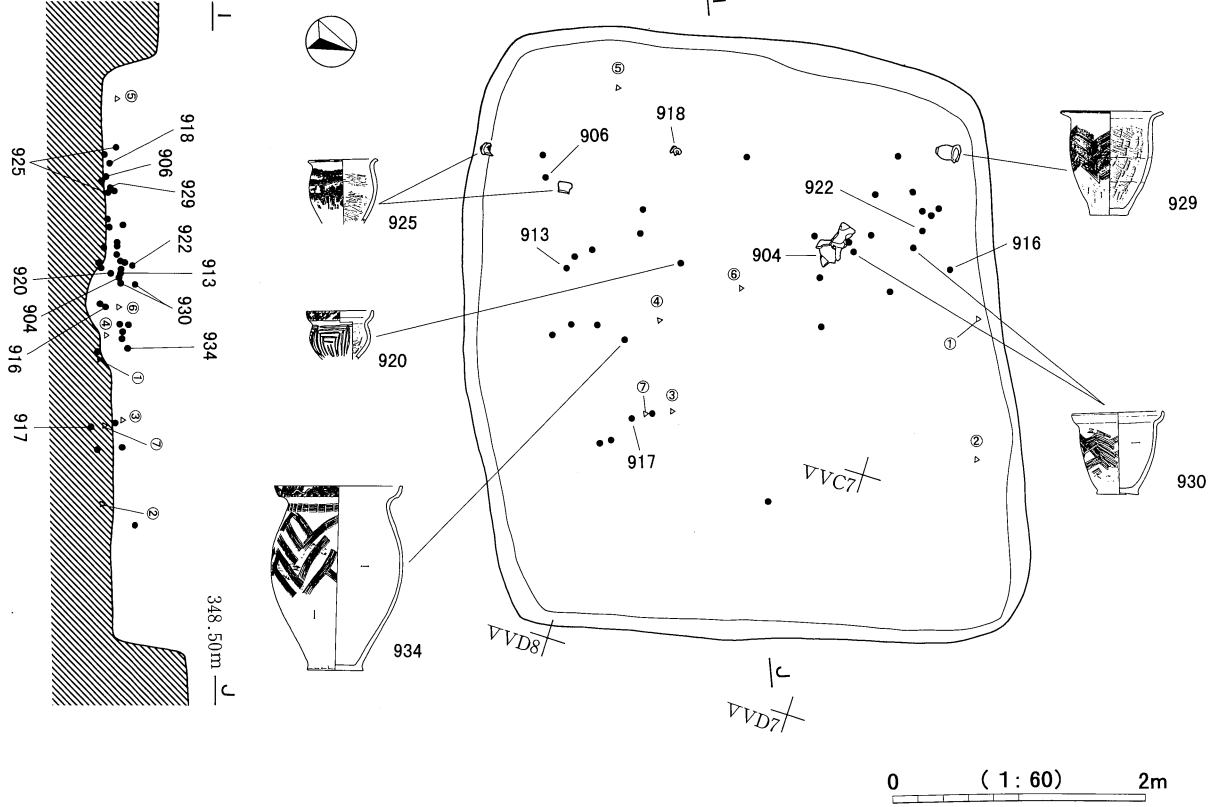
SB1121遺物分布図



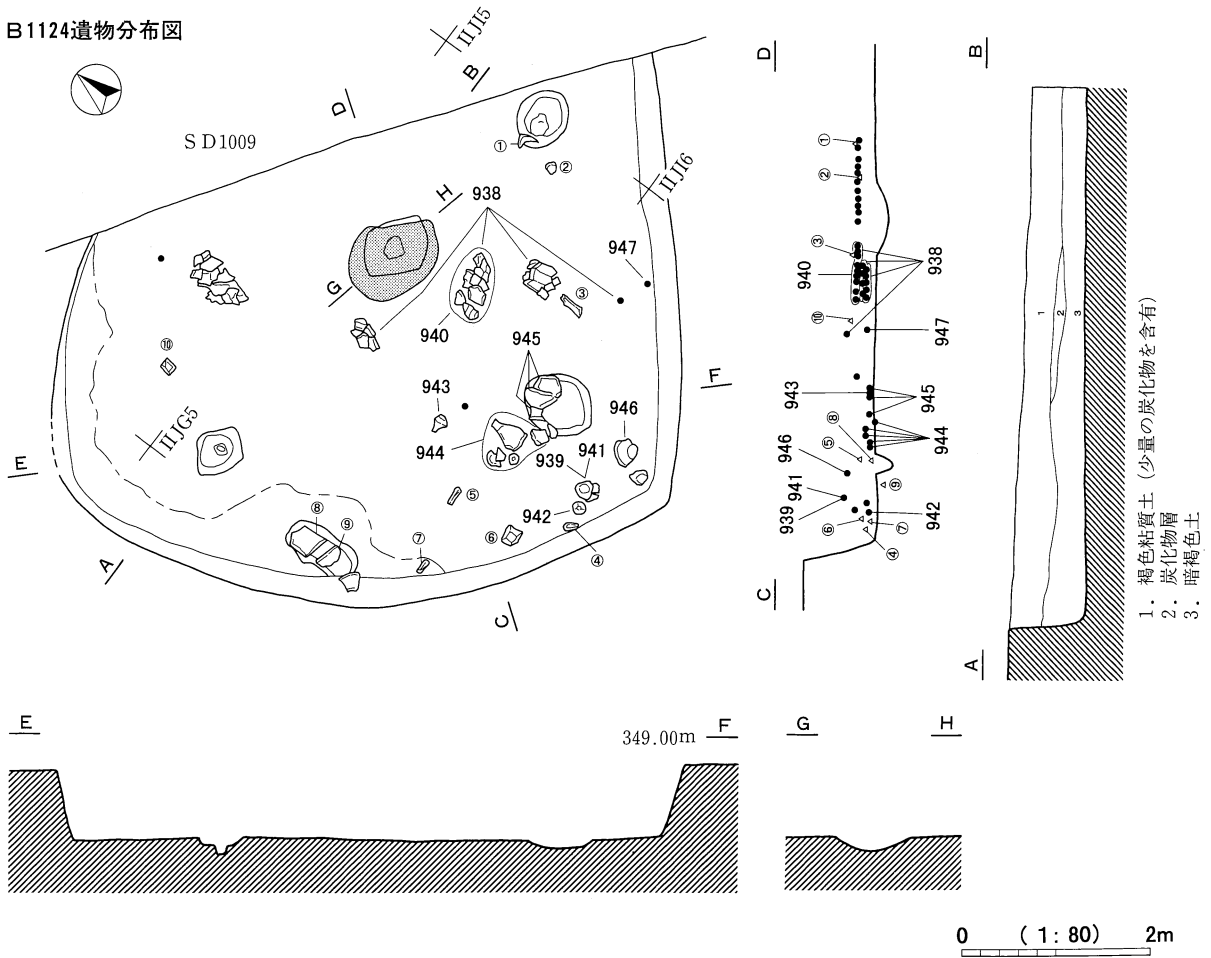
SB1123

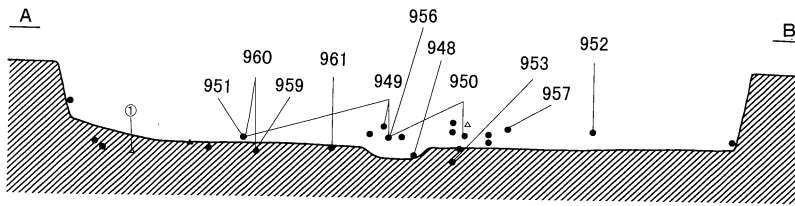
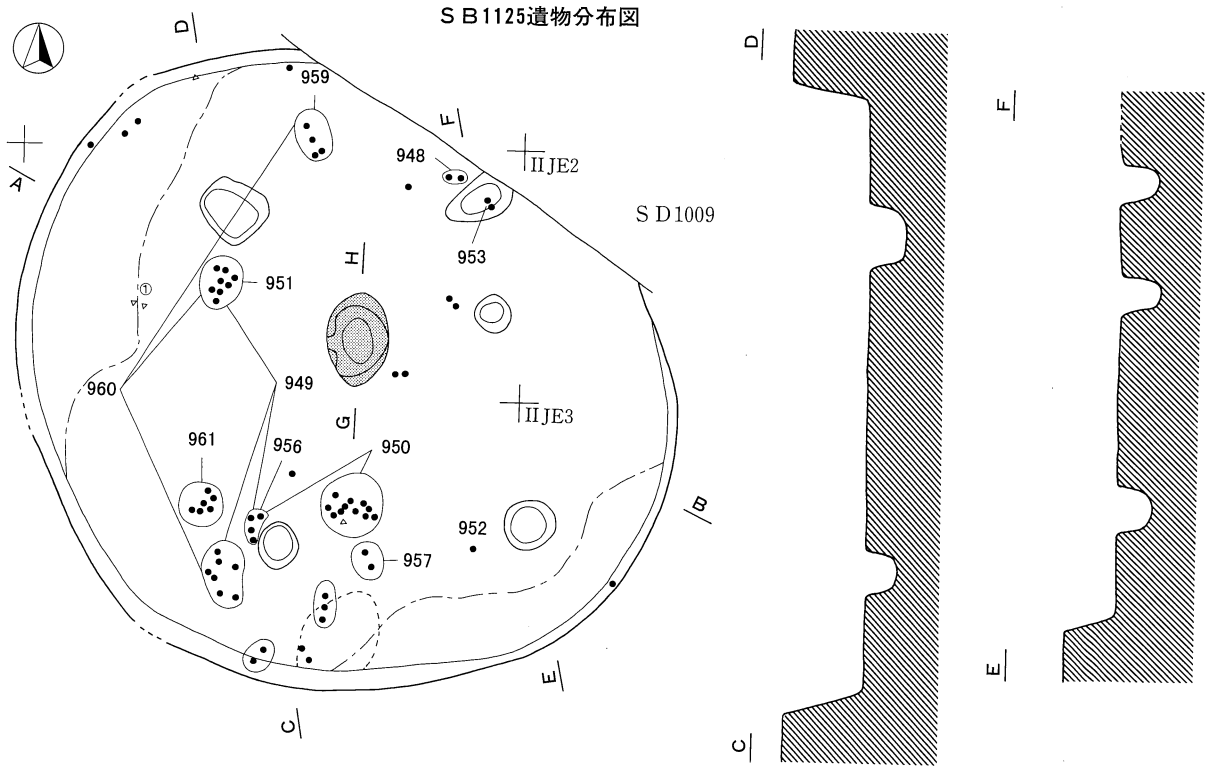


SB1123遺物分布図

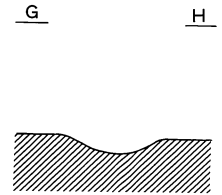


SB1124遺物分布図


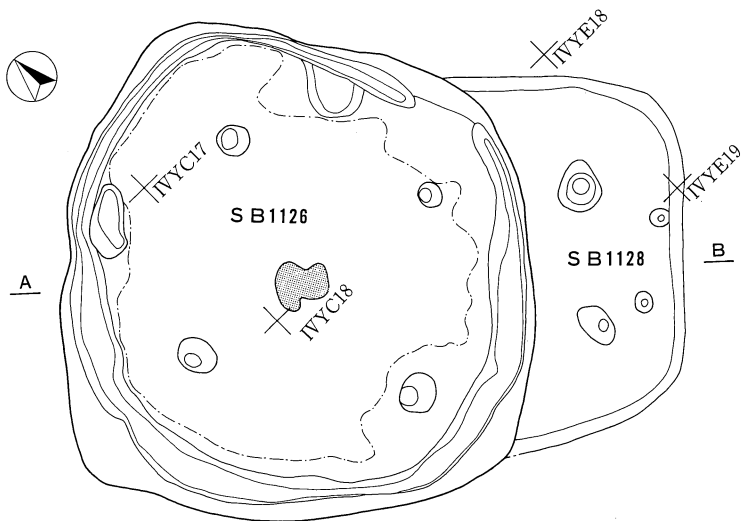




B 349.00m



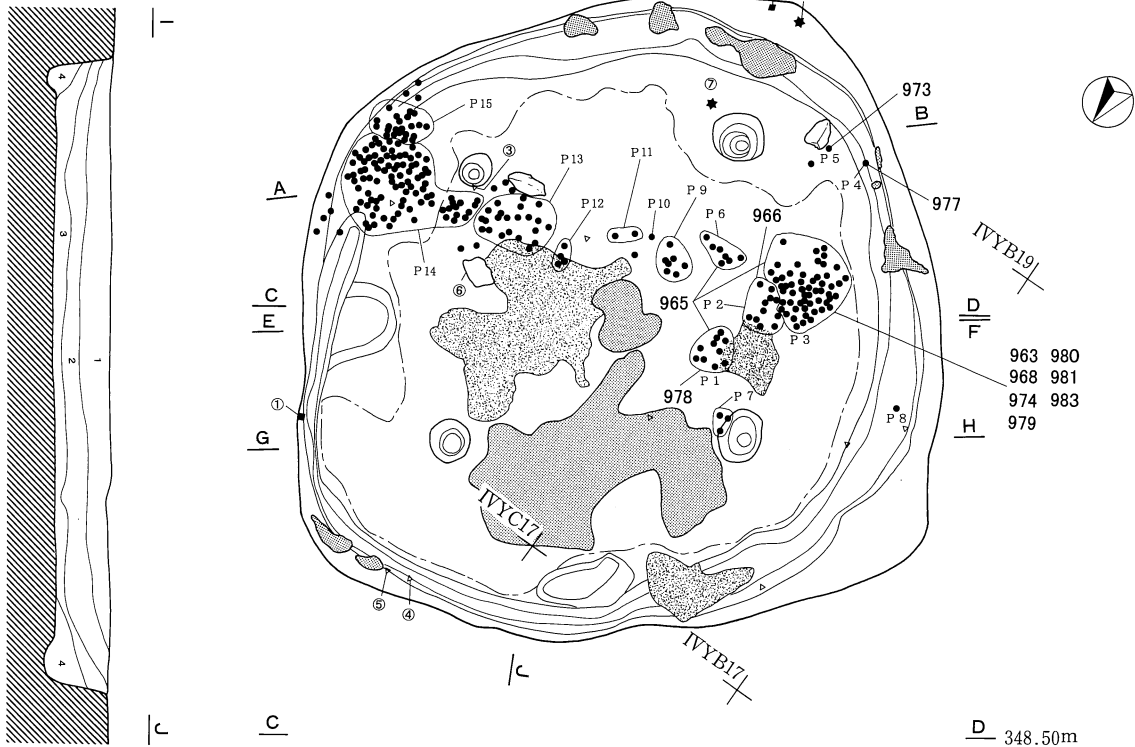
0 (1:60) 2m



B 348.50m

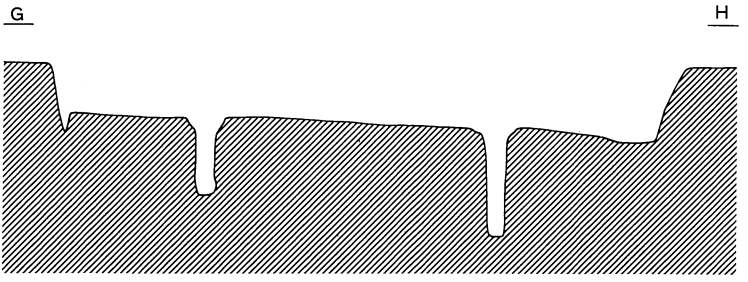

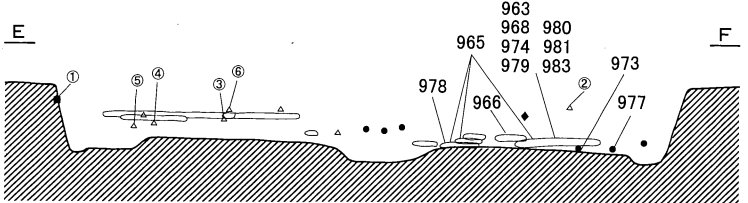
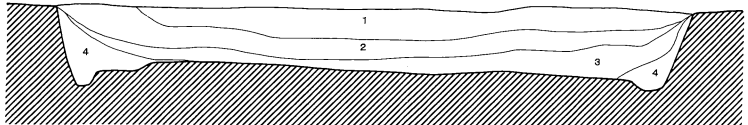
0 (1:80) 2m

SB1126遺物分布図



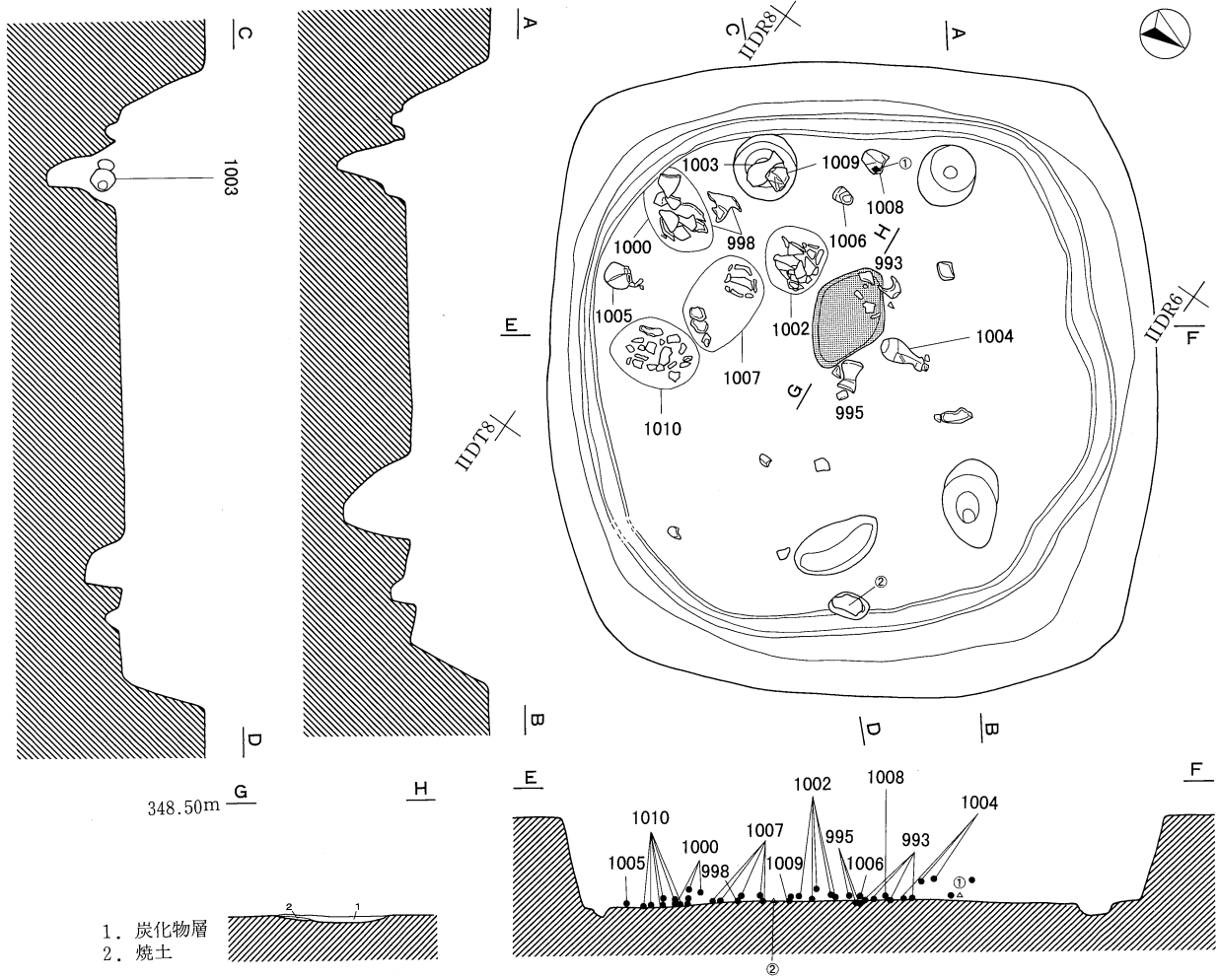
- 1. 暗褐色砂質土 (極少量の炭化・焼土粒を含有)
- 2. 黒褐色砂質土 (少量の炭化物・焼土を含有)
- 3. 黒褐色土 (少量の炭化物・焼土を含有するが2層より若干少ない)
- 4. 黒褐色土

C D 348.50m

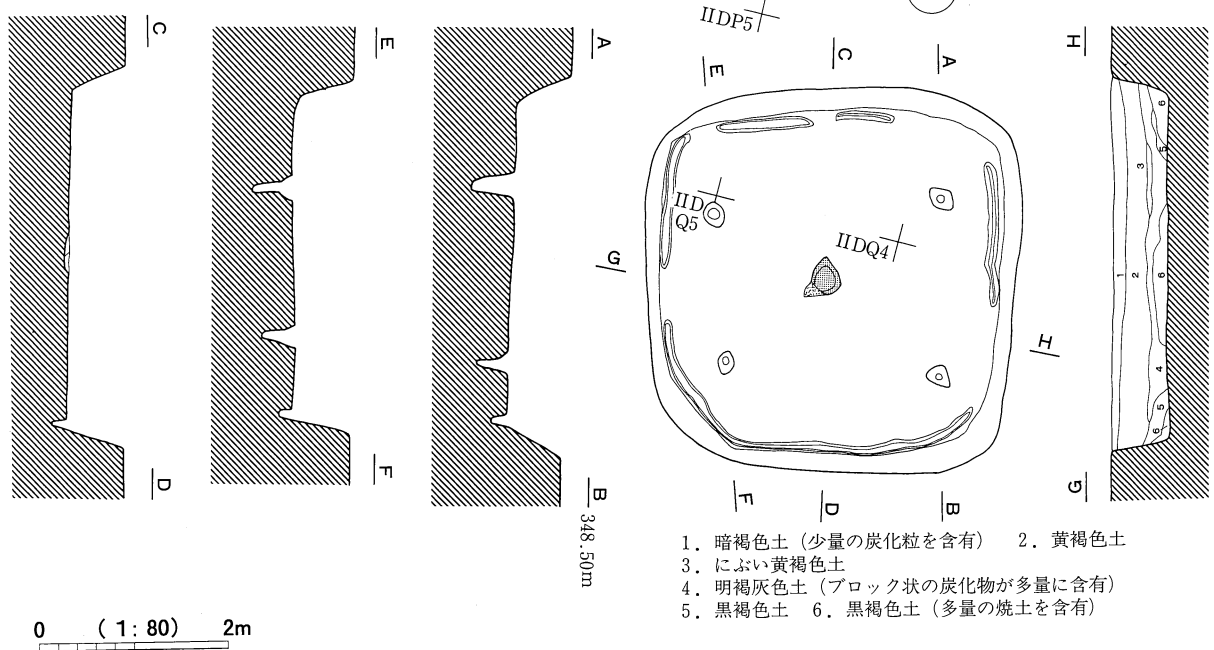


0 (1:60) 2m

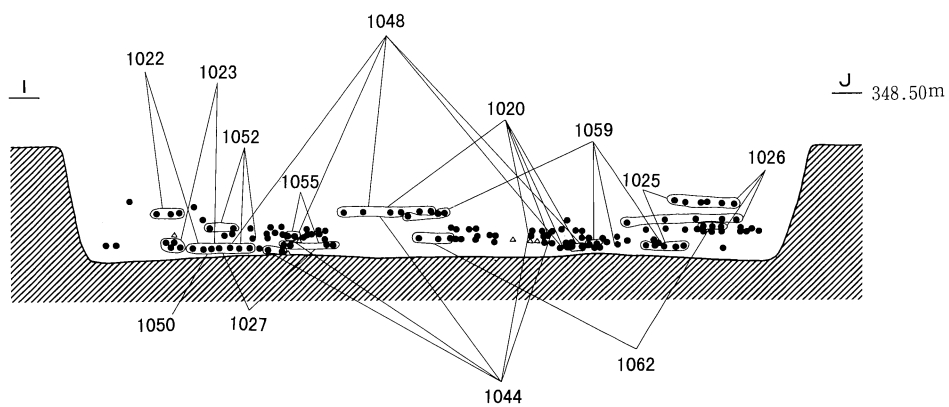
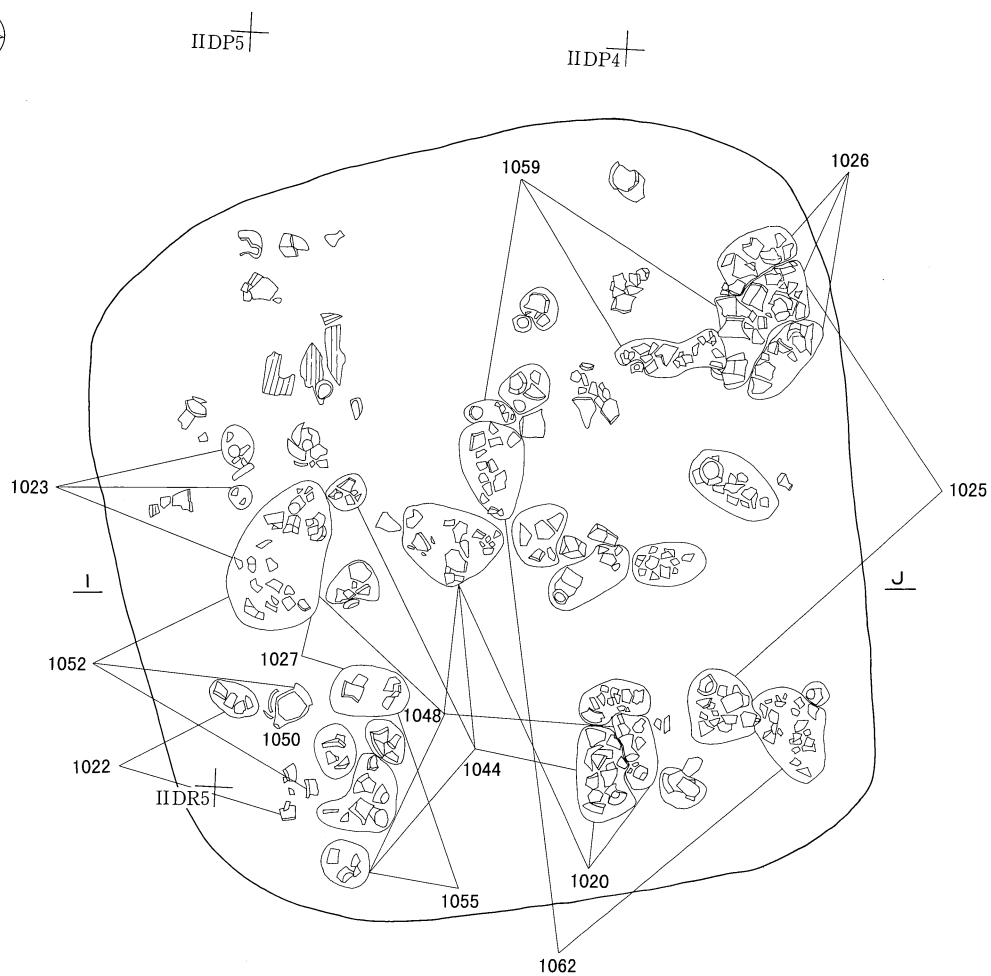
SB1134遺物分布図



SB1135



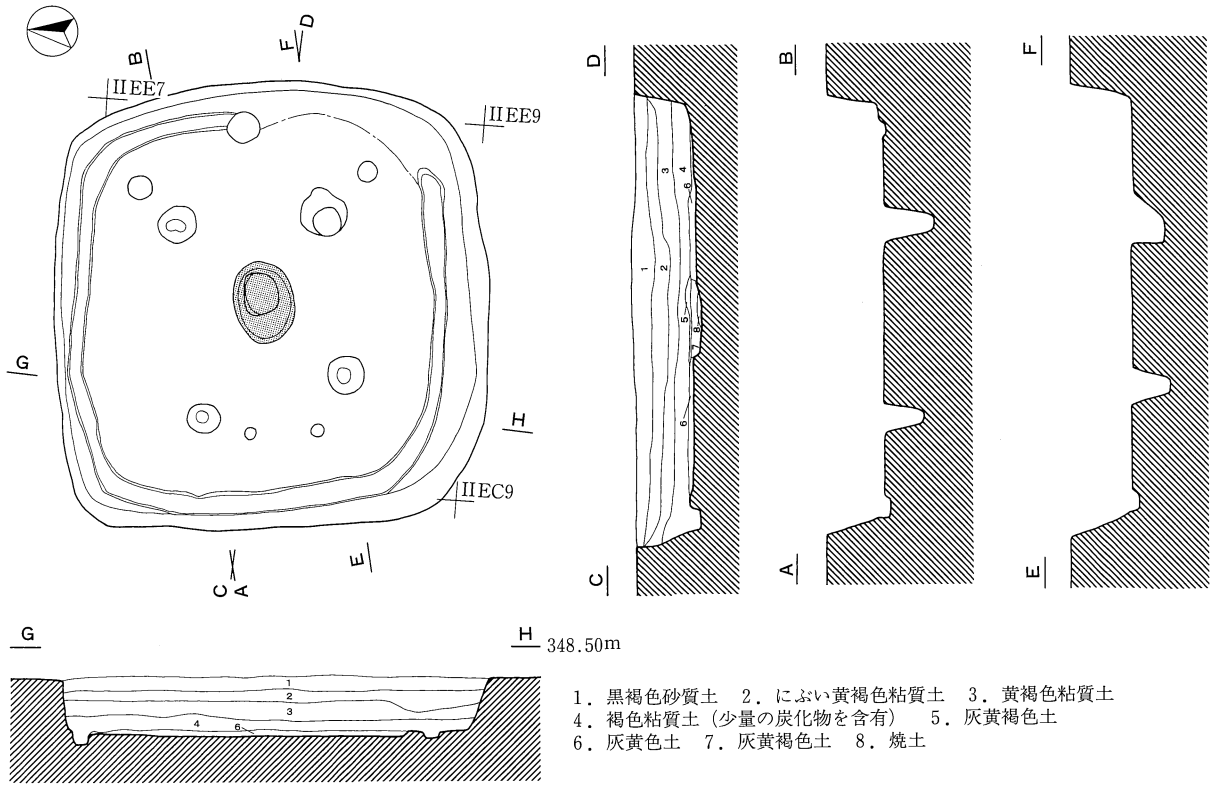
SB1135遺物分布図



0 (1:40) 1m

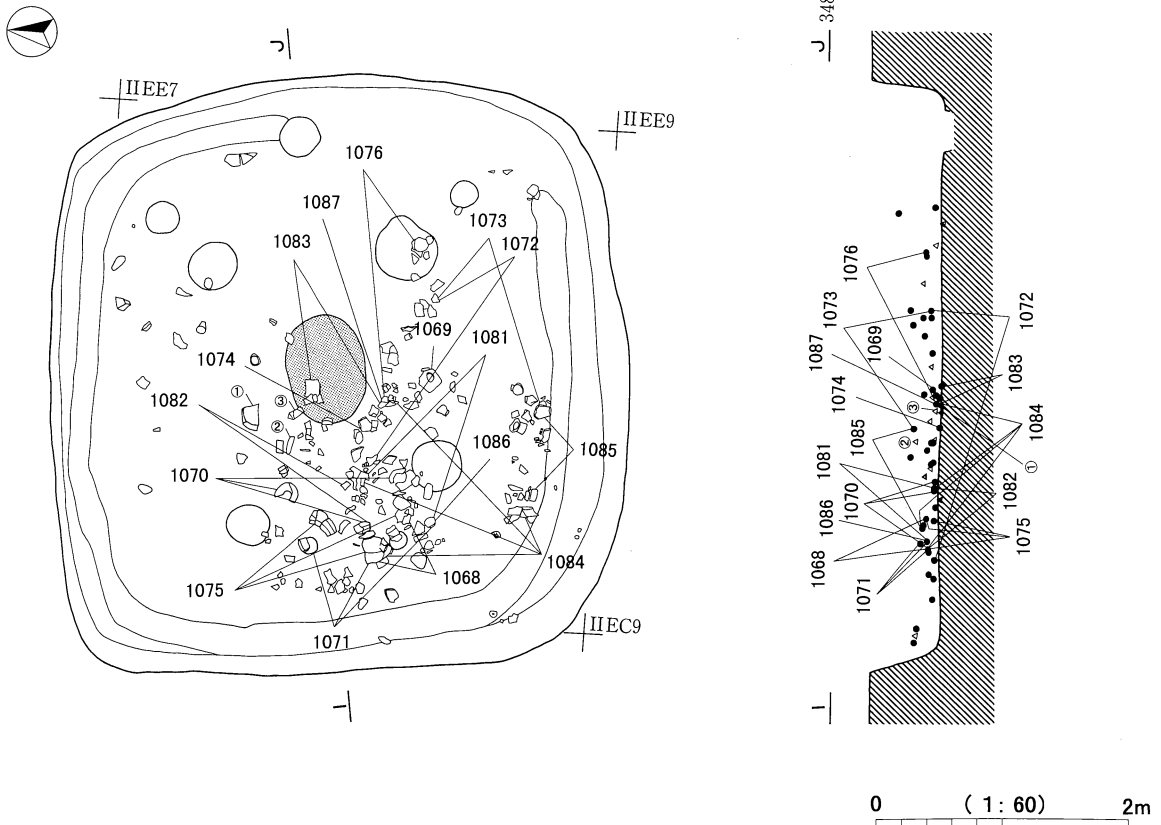


SB1136

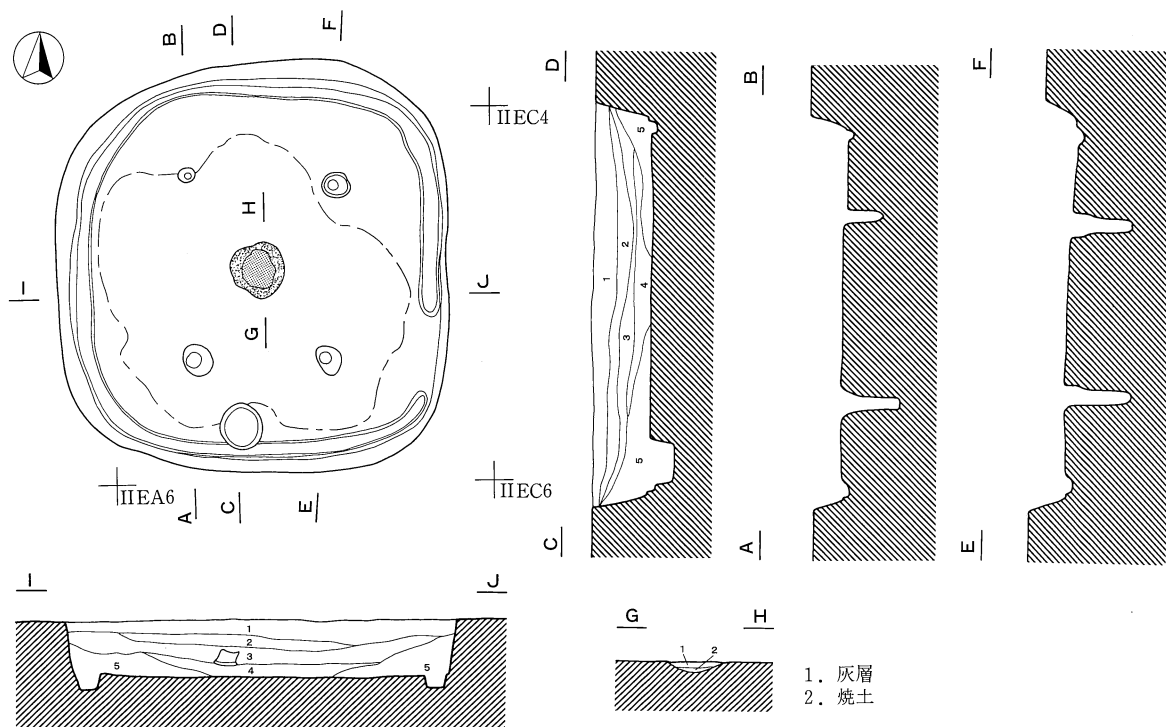


0 (1:80) 2m

SB1136遺物分布図



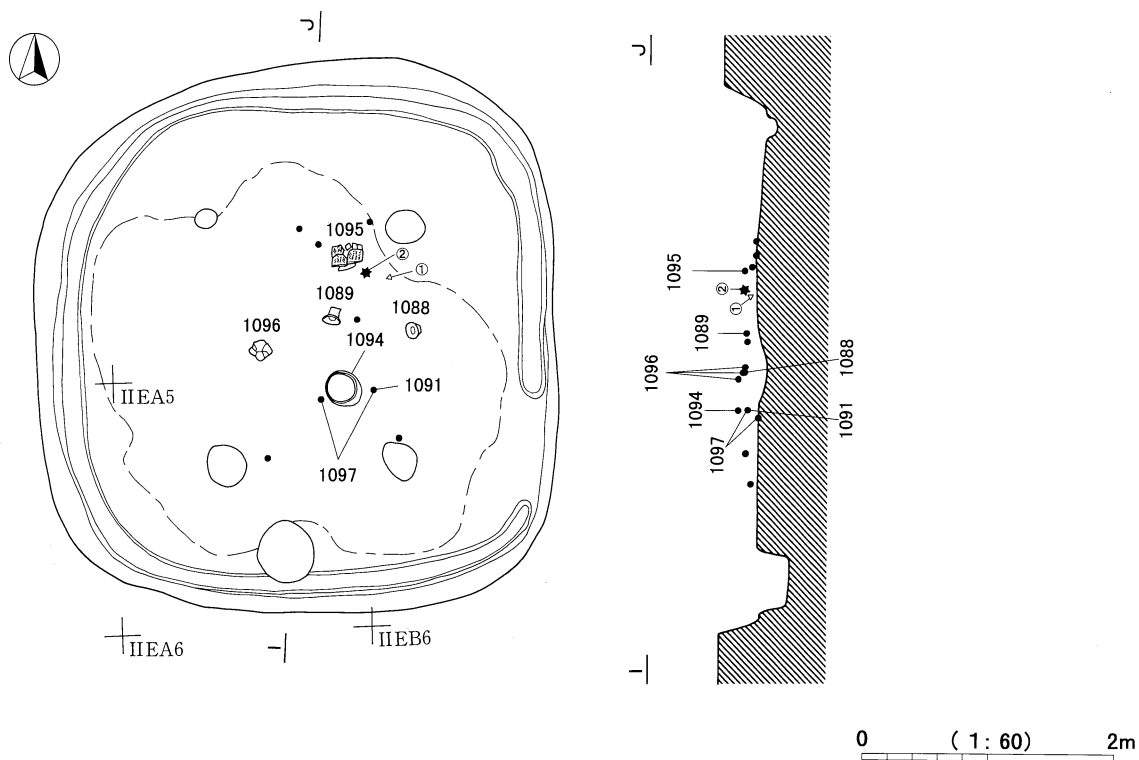
S B1137



- 1. にぶい黄褐色粘質土
- 2. 黒褐色粘質土 (炭化・焼土粒を含有)
- 3. 褐色粘質土 (炭化・焼土粒を含有、2層より少ない)
- 4. 炭化物層
- 5. 暗褐色粘質土 (少量の炭化粒を含有)

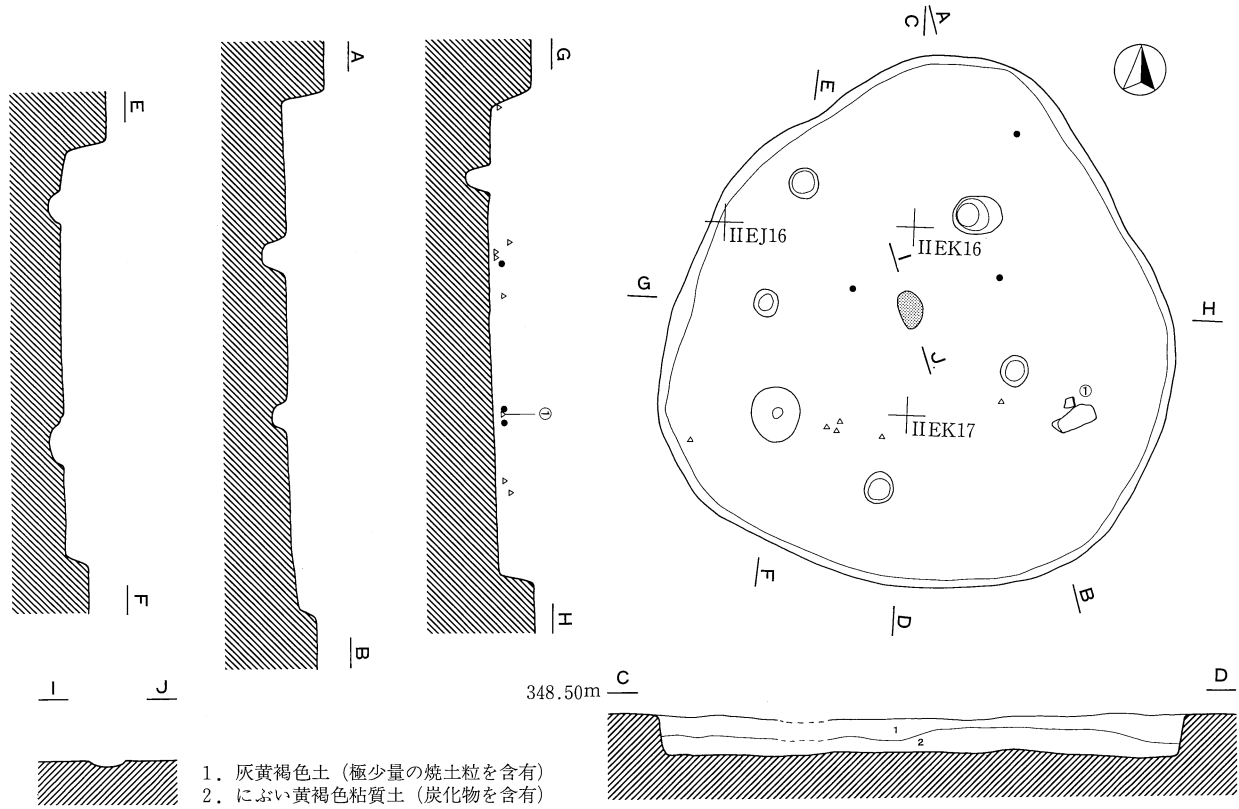
0 (1:80) 2m

S B1137遺物分布図

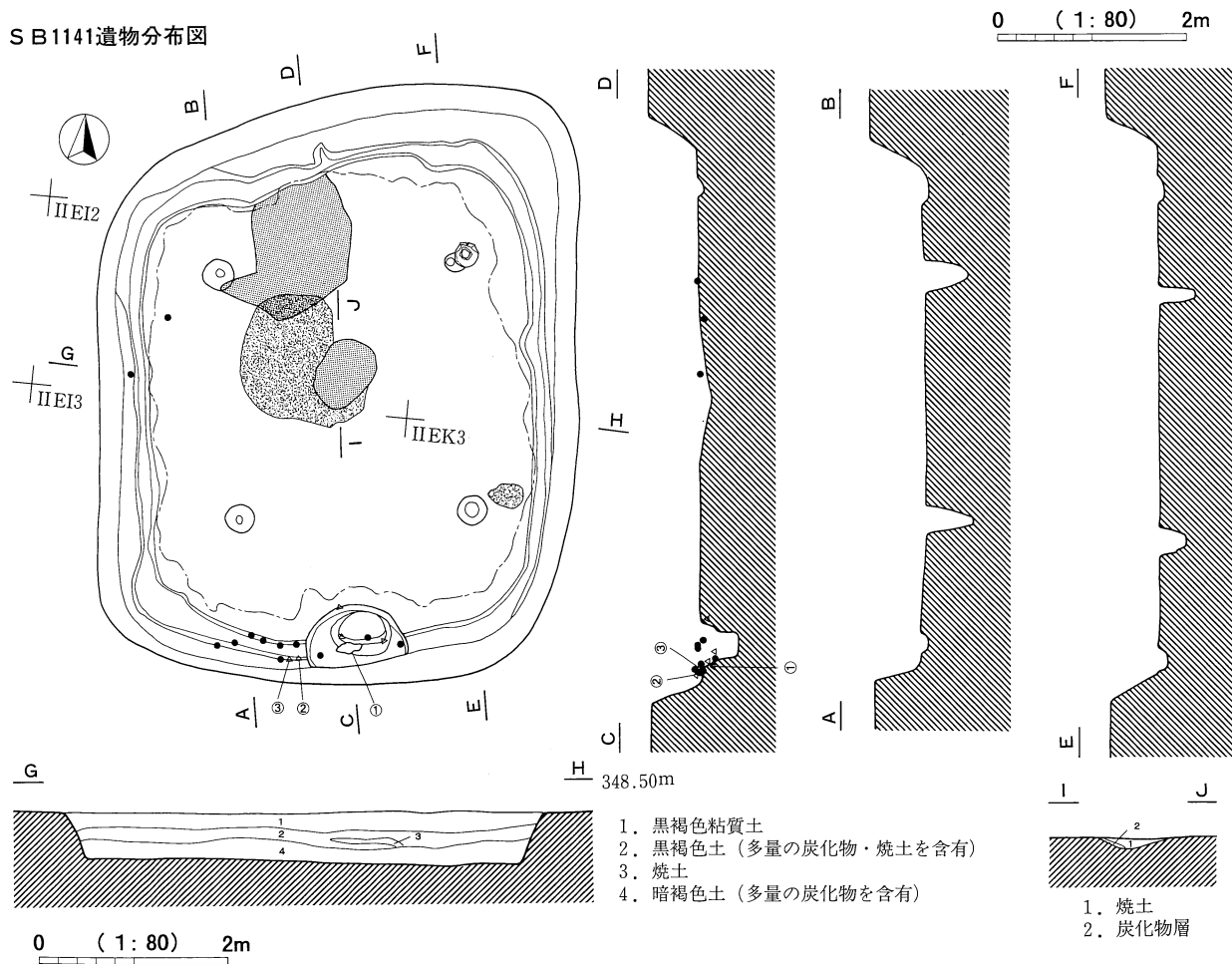


0 (1:60) 2m

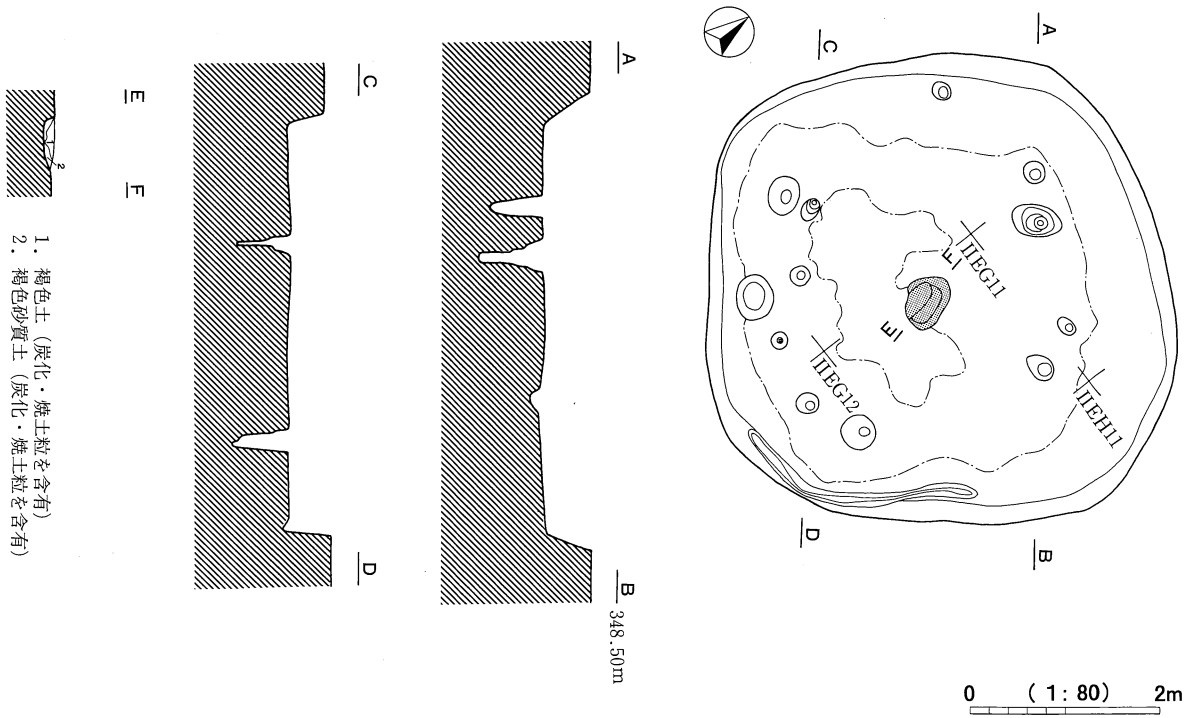
SB1138遺物分布図



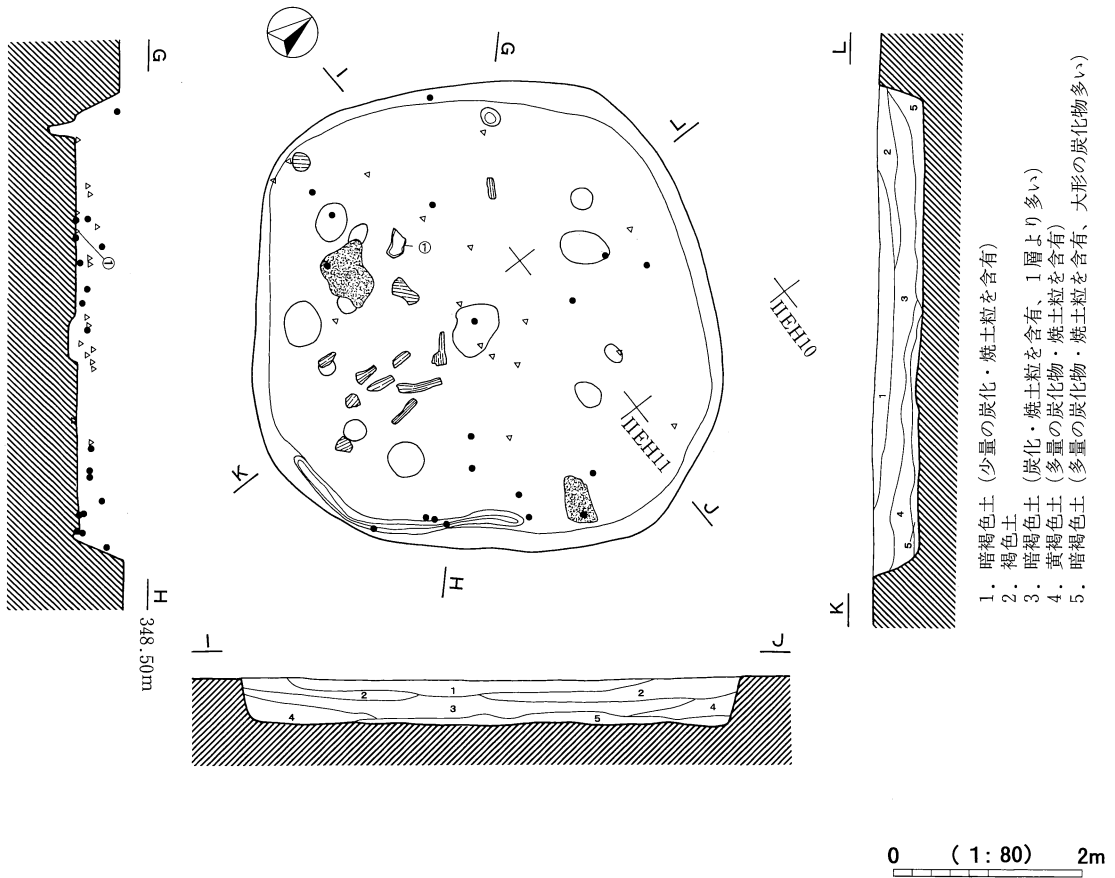
SB1141遺物分布図



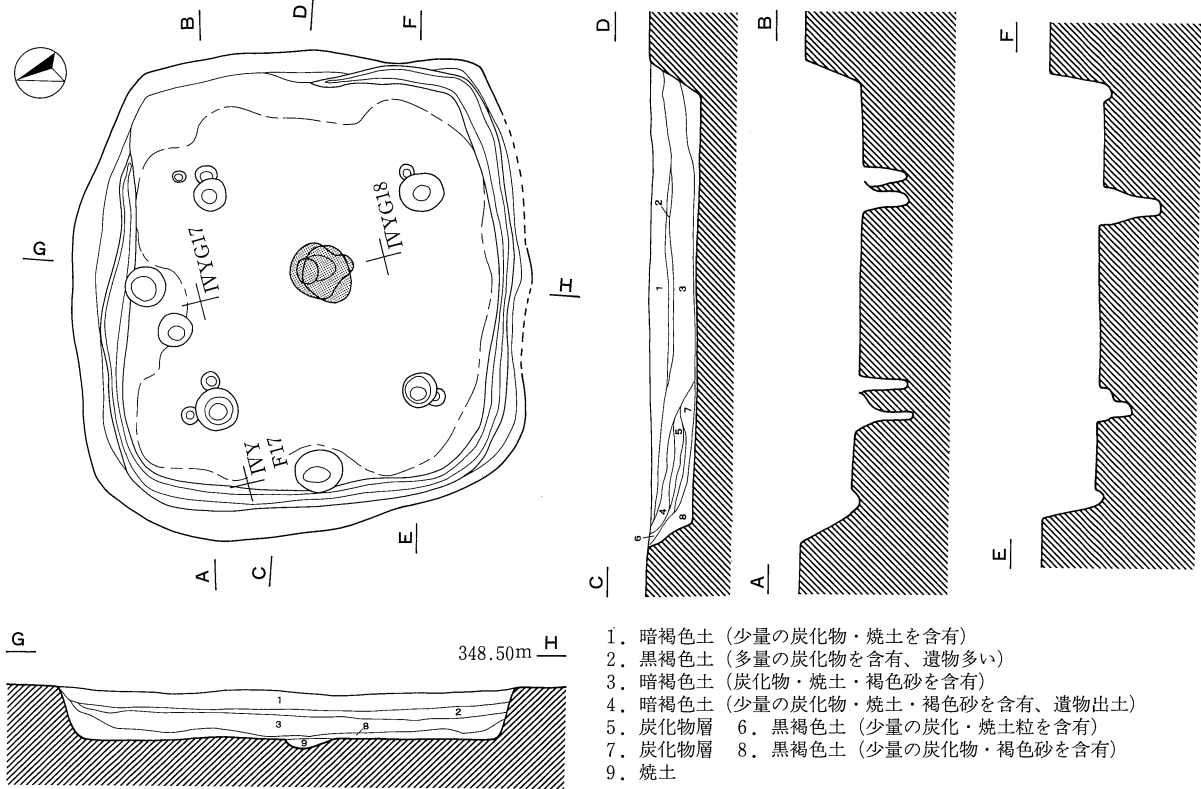
SB1139



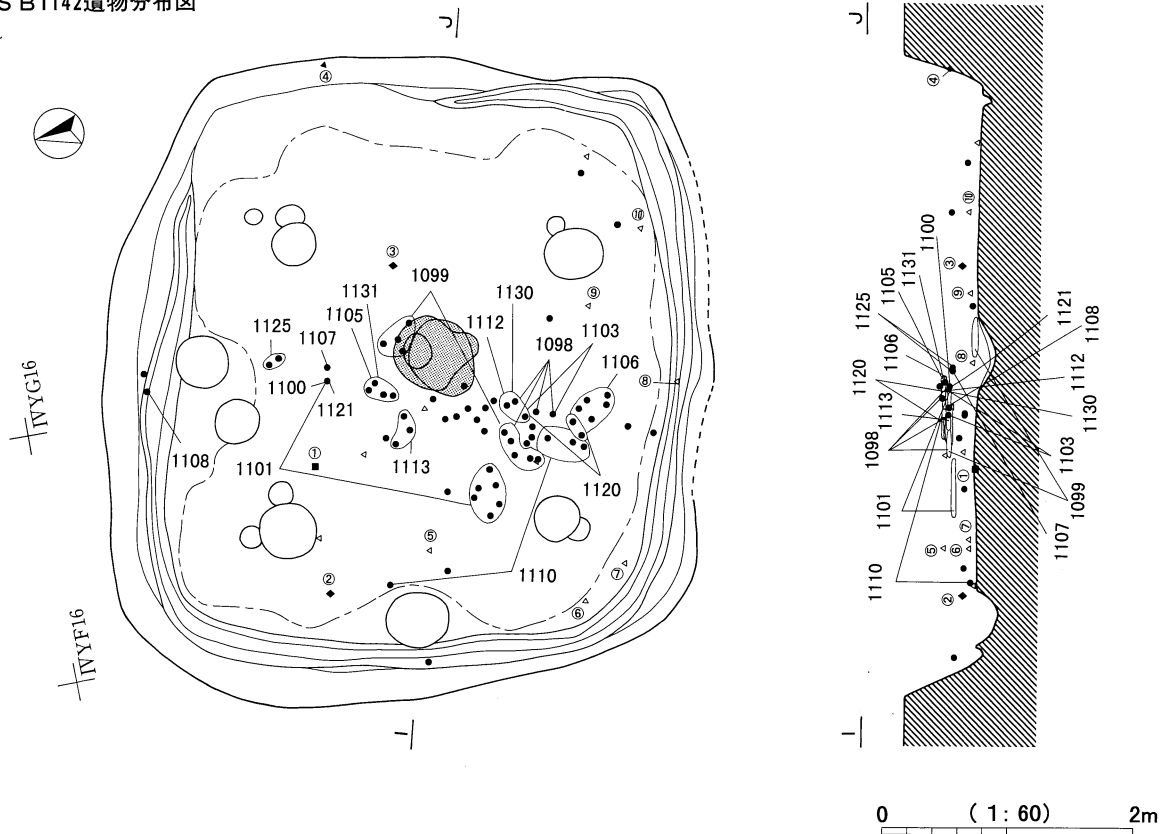
SB1139遺物分布図



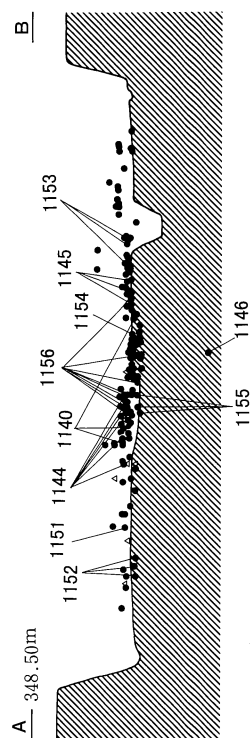
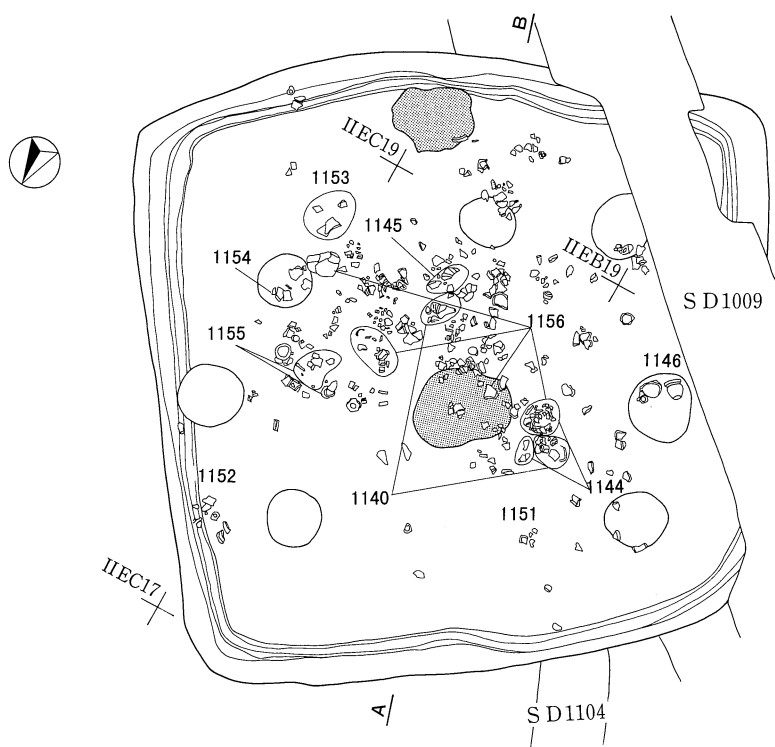
S B1142



S B1142遺物分布図

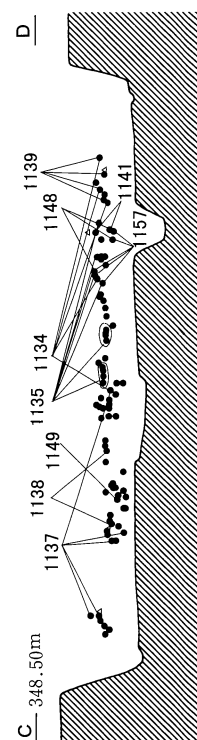
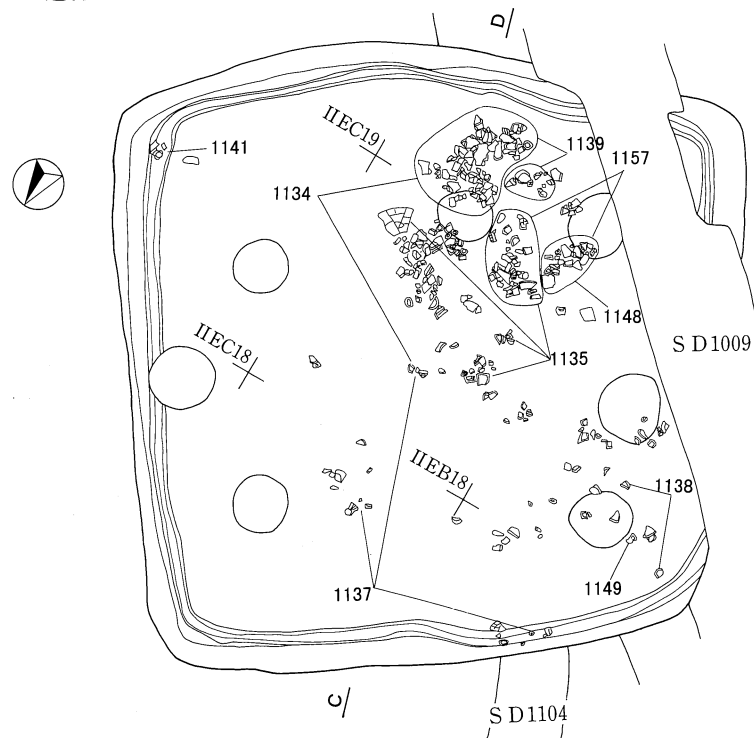


SB1143遺物分布图(1) 下層土器群



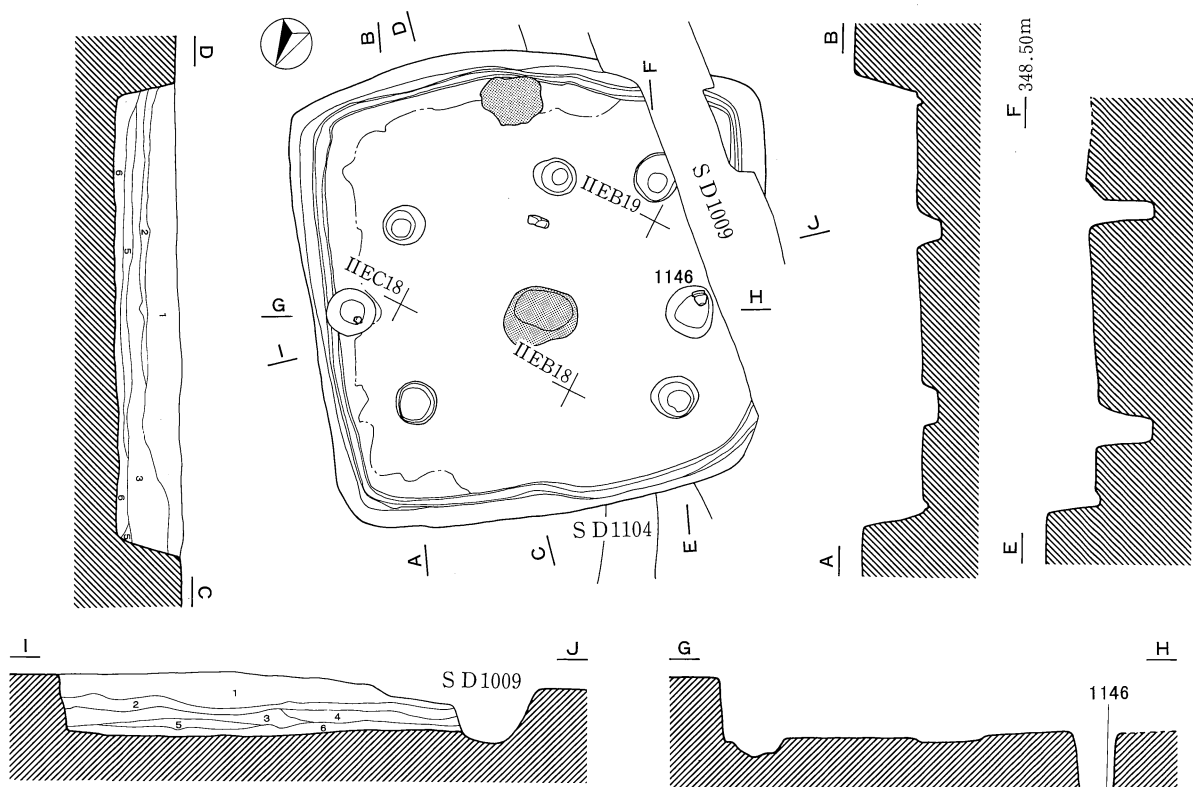
0 (1:60) 2m

SB1143遺物分布图(2) 上層土器群



0 (1:60) 2m

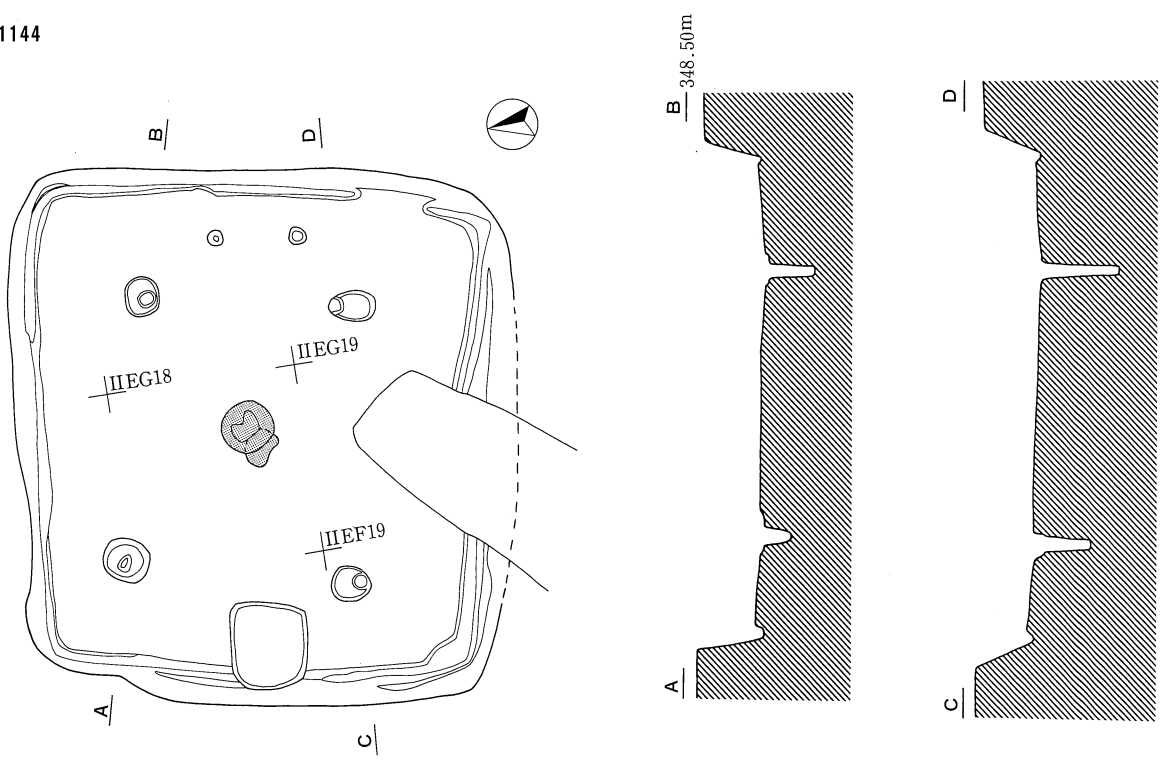
SB1143



- 1. にぶい黄褐色粘質土
- 2. 黒褐色粘質土 (炭化物を含有)
- 3. 褐色粘質土 (少量の炭化物を含有)
- 4. 褐色粘質土
- 5. 暗褐色粘質土 (多量の炭化物・焼土を含有)
- 6. にぶい黄褐色粘質土

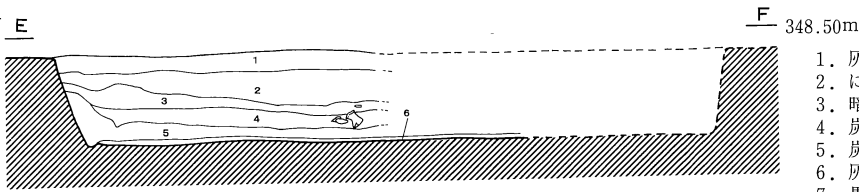
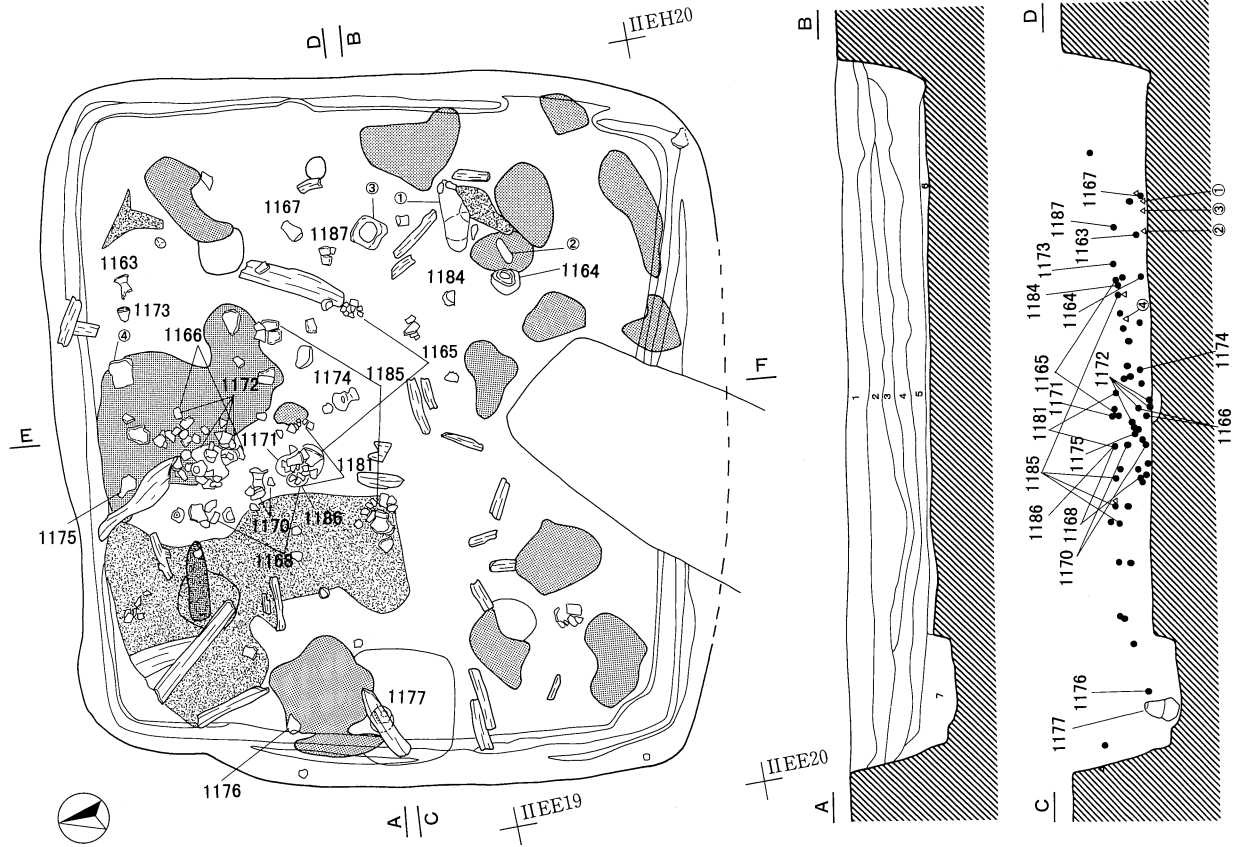
0 (1:80) 2m

SB1144



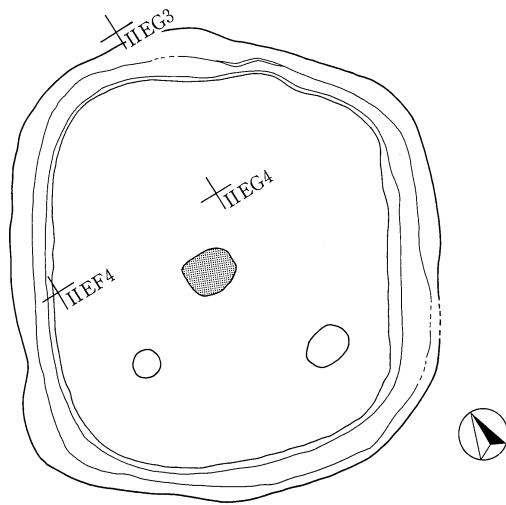
0 (1:80) 2m

S B1144遺物分布図



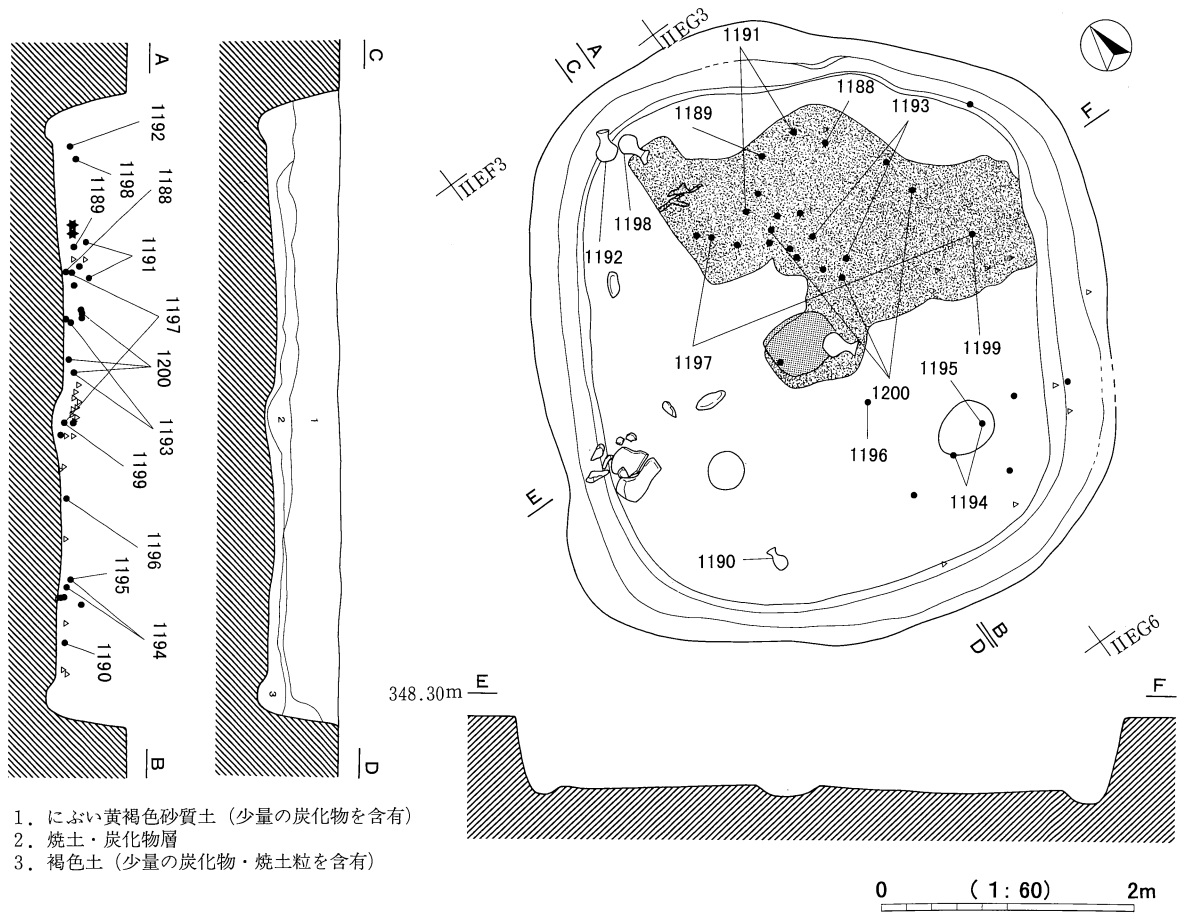
0 (1:60) 2m

S B1146

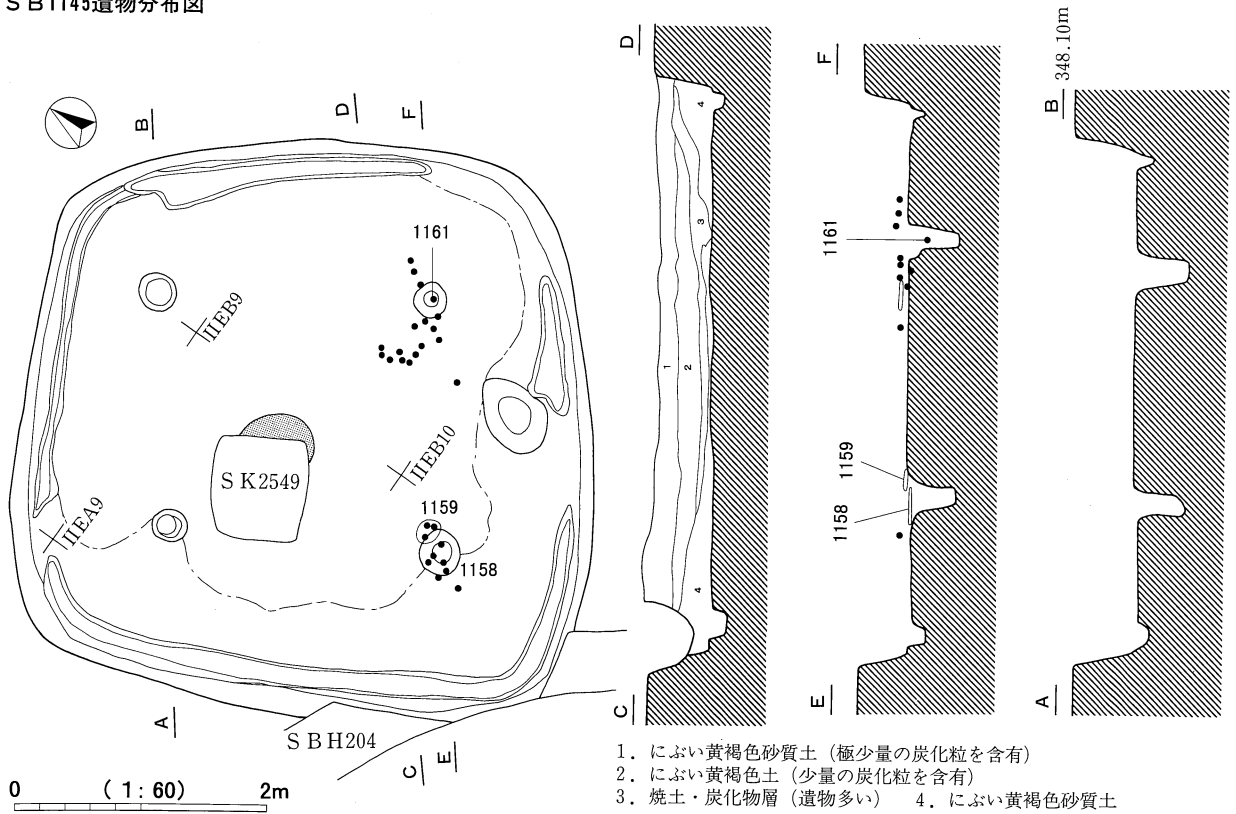


0 (1:80) 2m

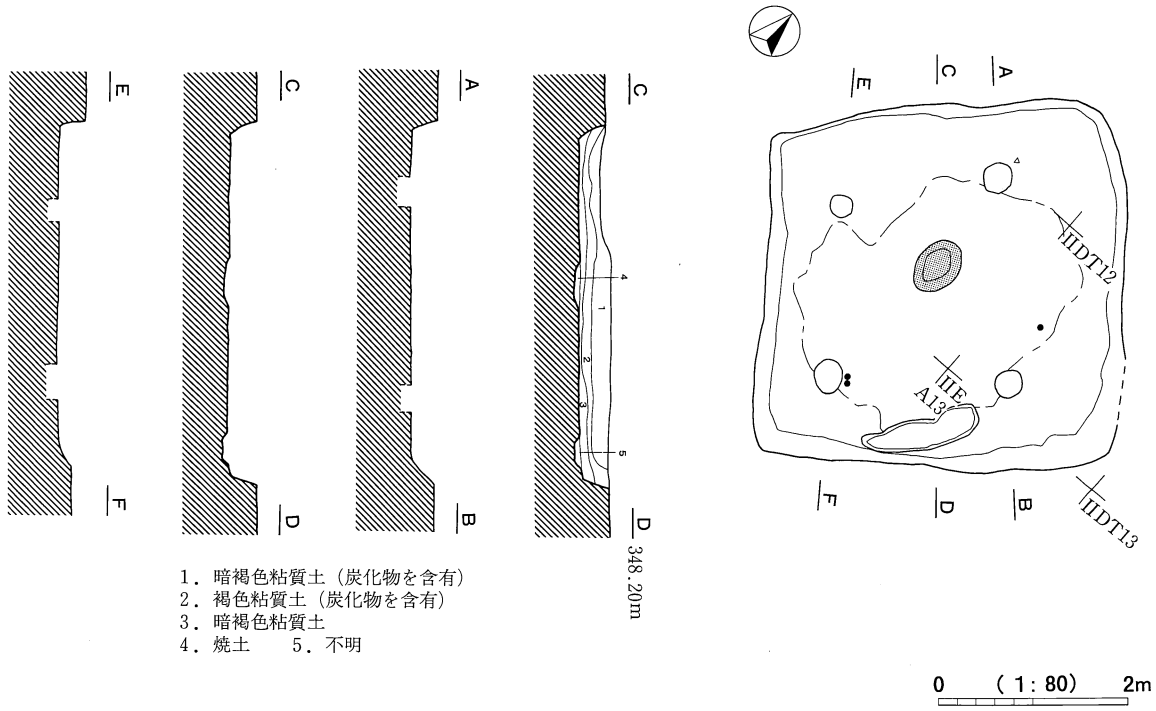
SB1146遺物分布図



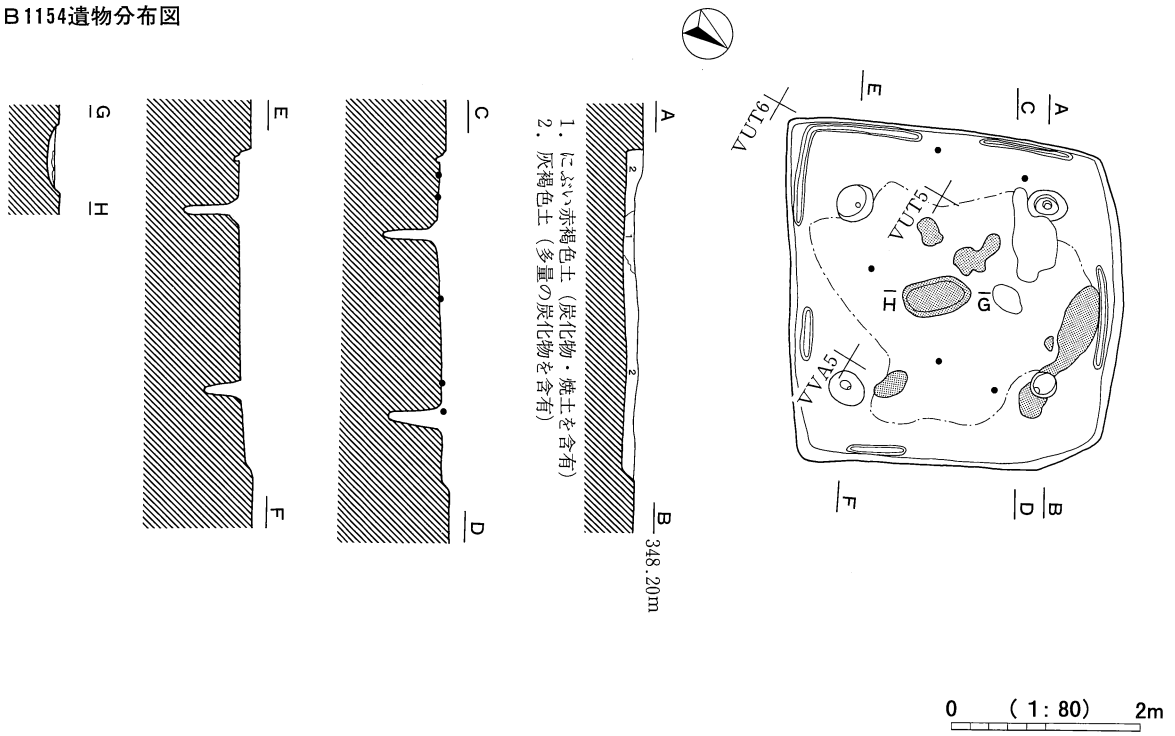
SB1145遺物分布図



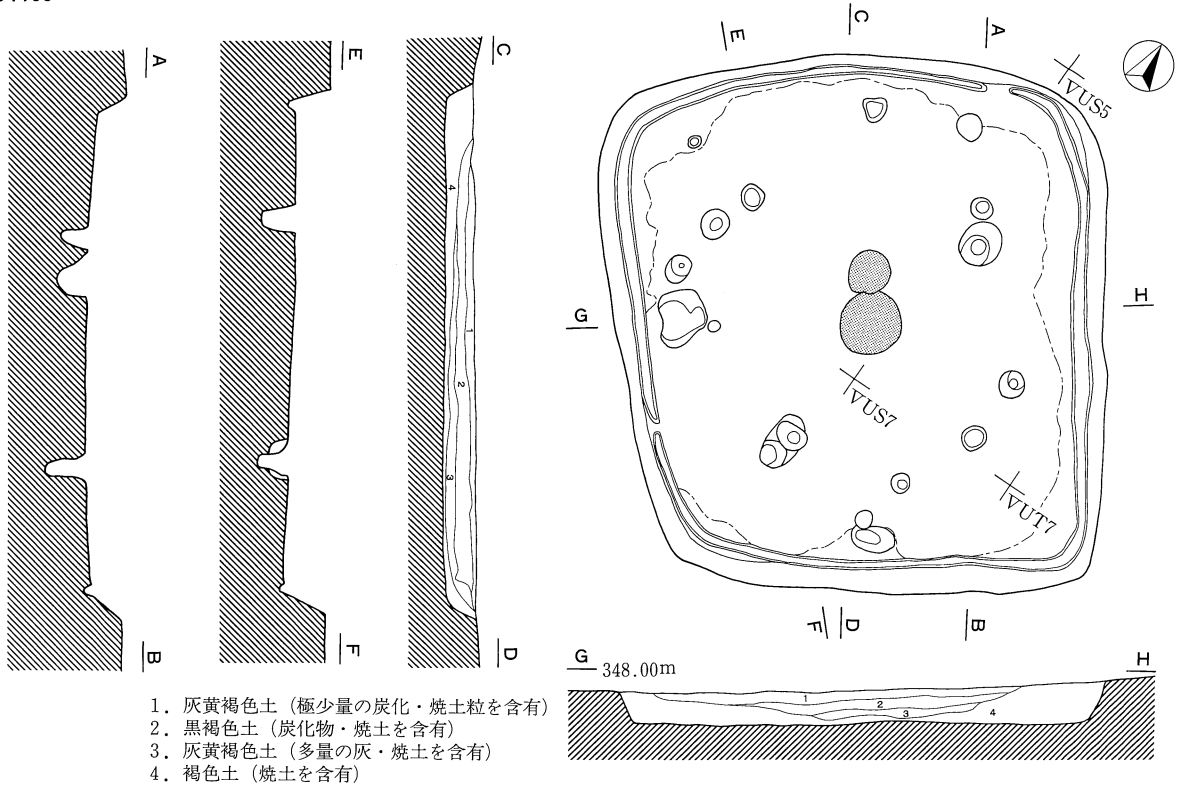
SB1149



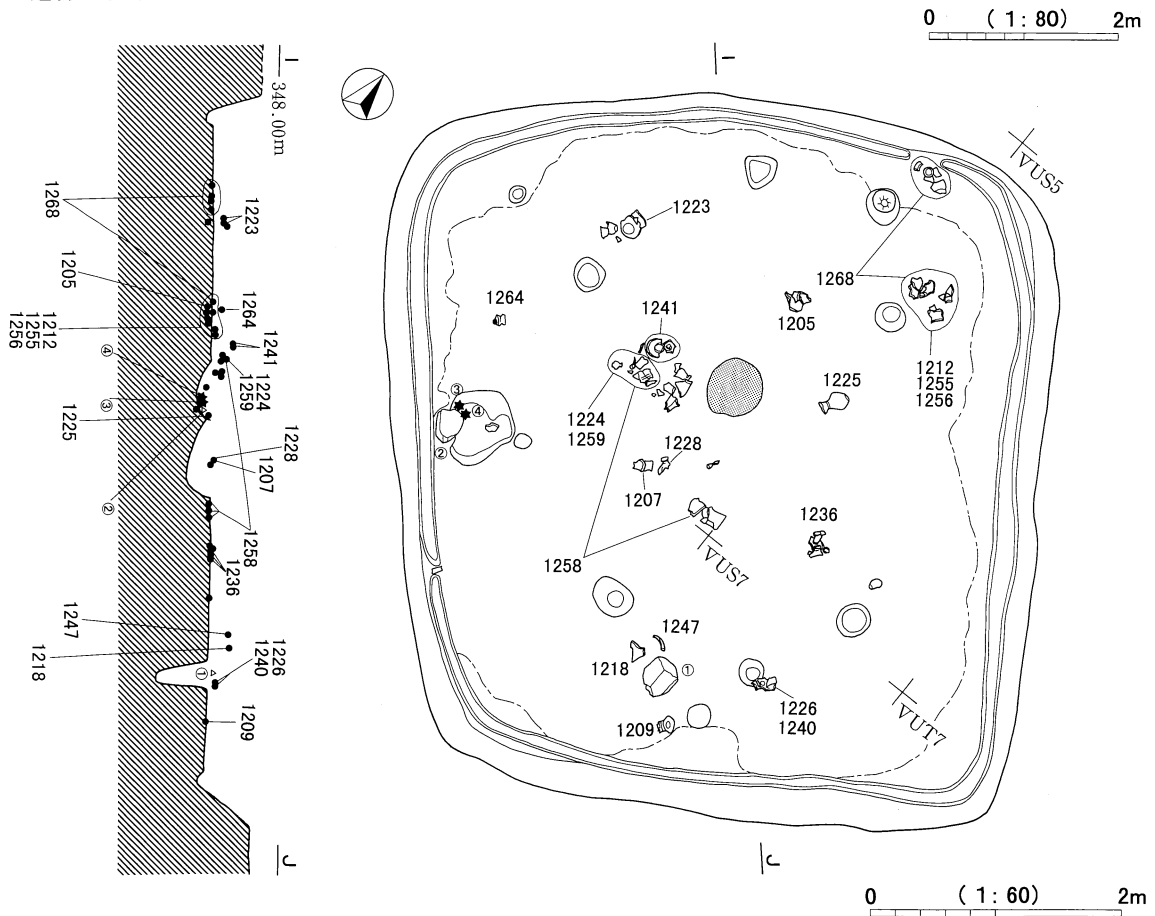
SB1154遺物分布図



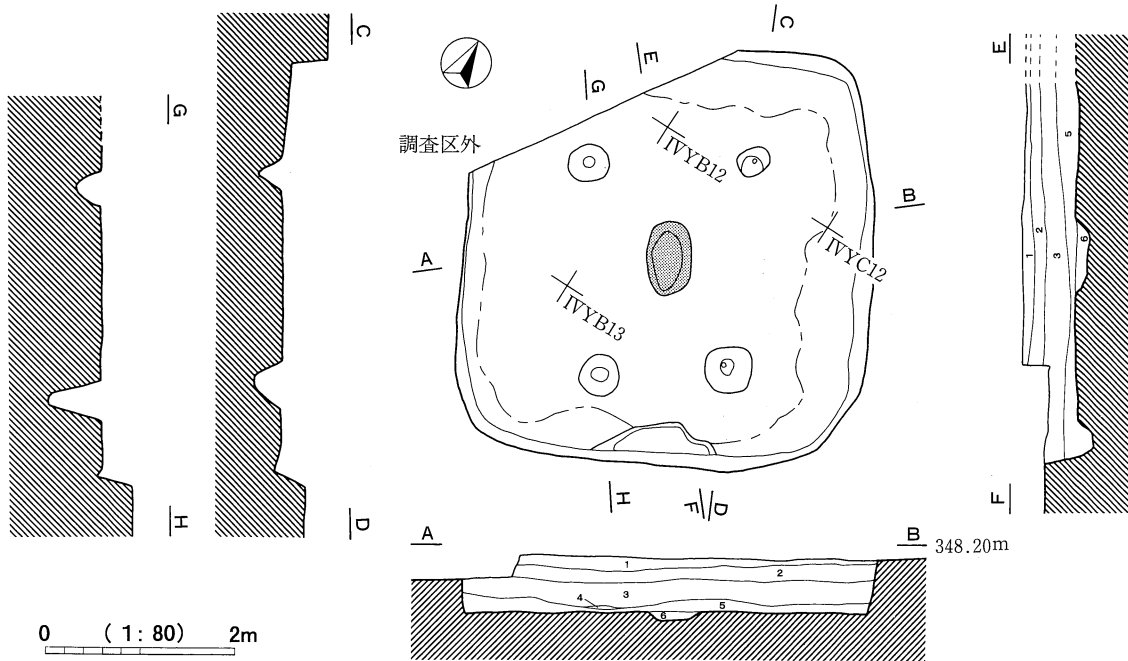
SB1155



SB1155遺物分布図

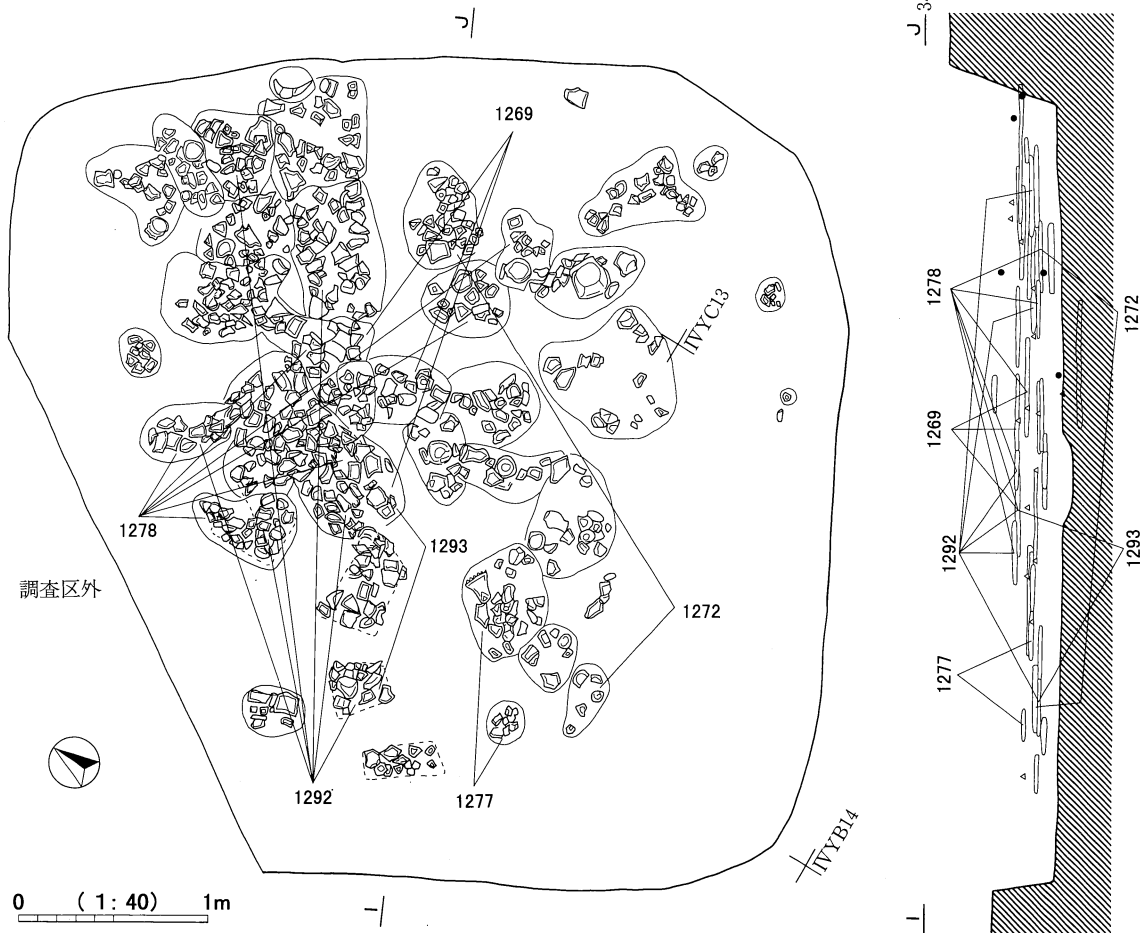


S B 1156

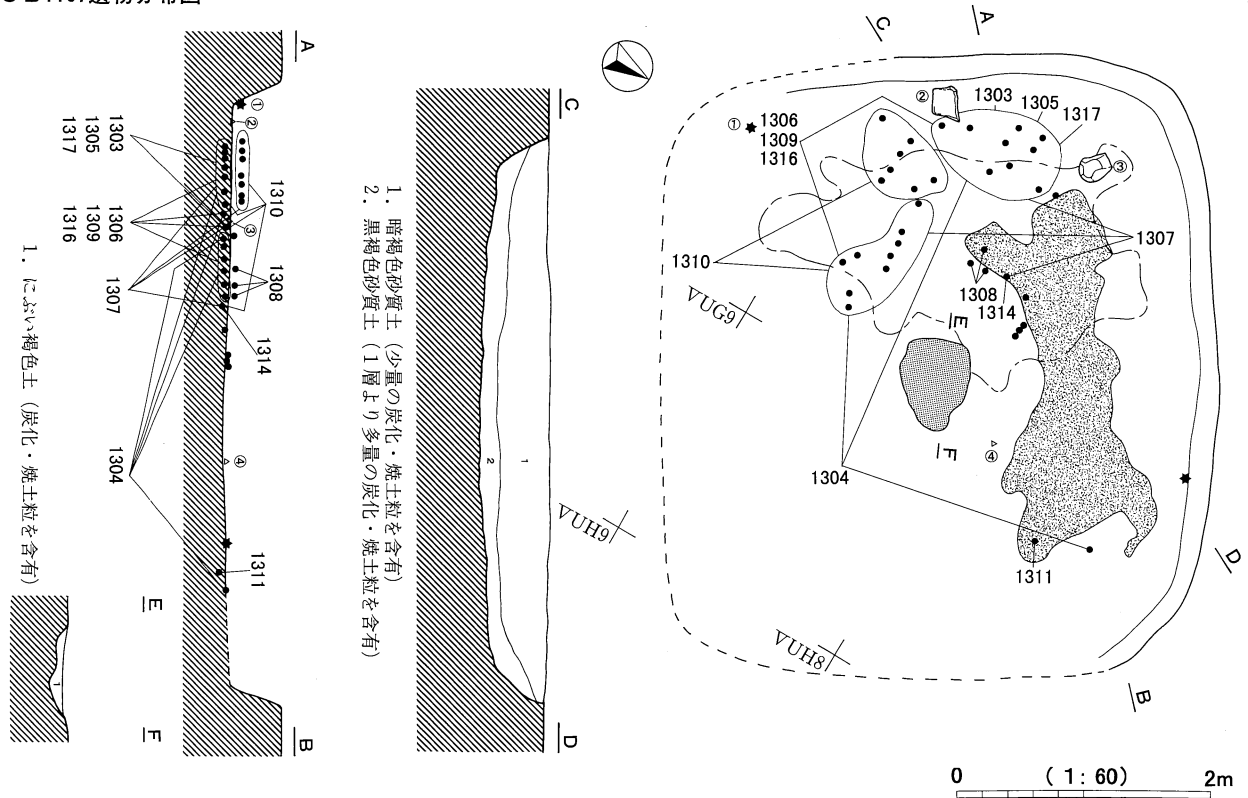


- | | |
|----------------------------------|-------------------------------------|
| 1. 暗褐色土
(極少量の炭化物・焼土粒及び褐色土を含有) | 4. 焼土 |
| 2. にぶい黄褐色土
(極少量の炭化物・焼土粒を含有) | 5. 暗褐色土 (極少量の炭化物・焼土粒及びブロック状の褐色土を含有) |
| 3. 黒褐色土 (炭化物・焼土粒を含有、遺物多い) | 6. 焼土 |

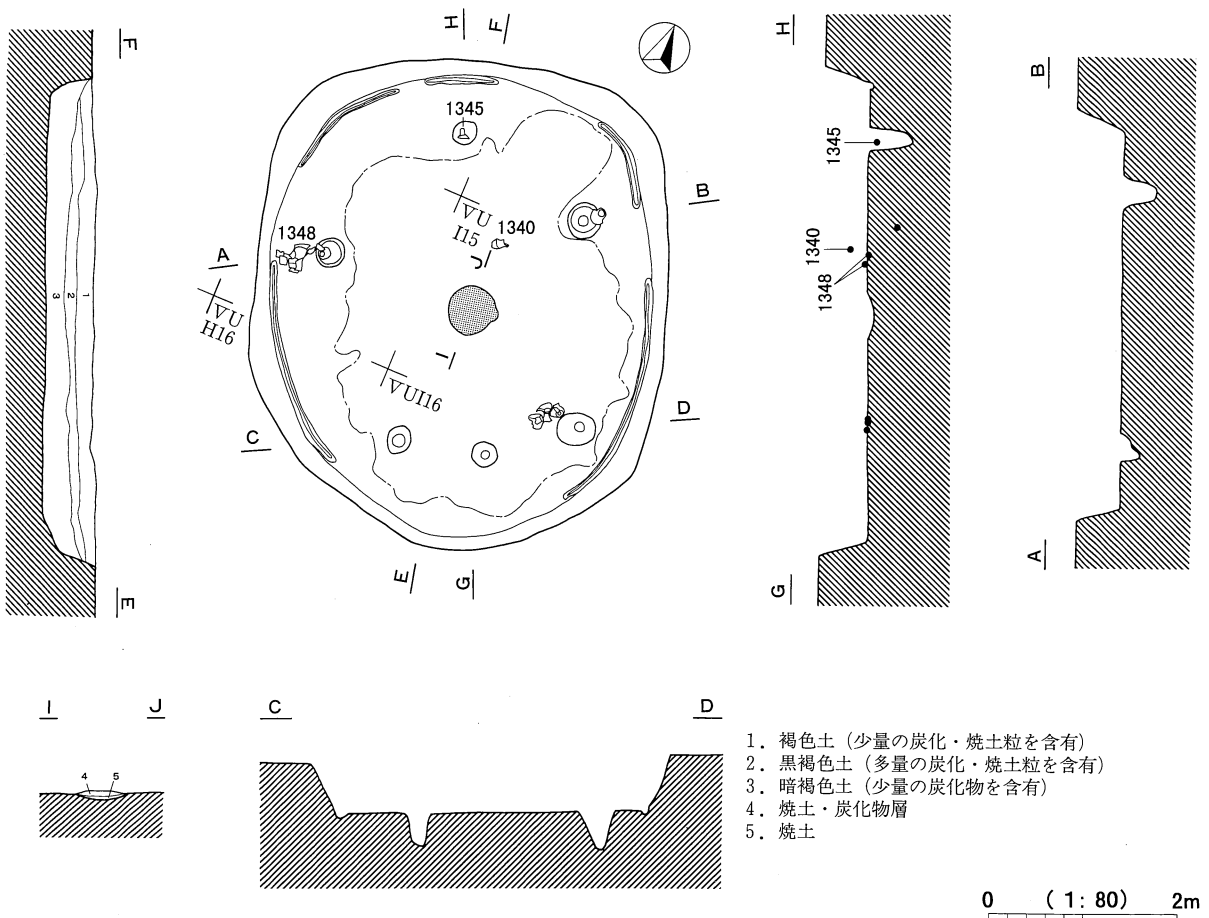
S B 1156遺物分布図



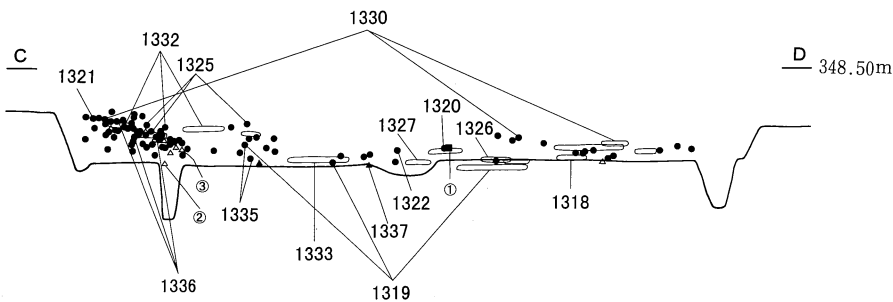
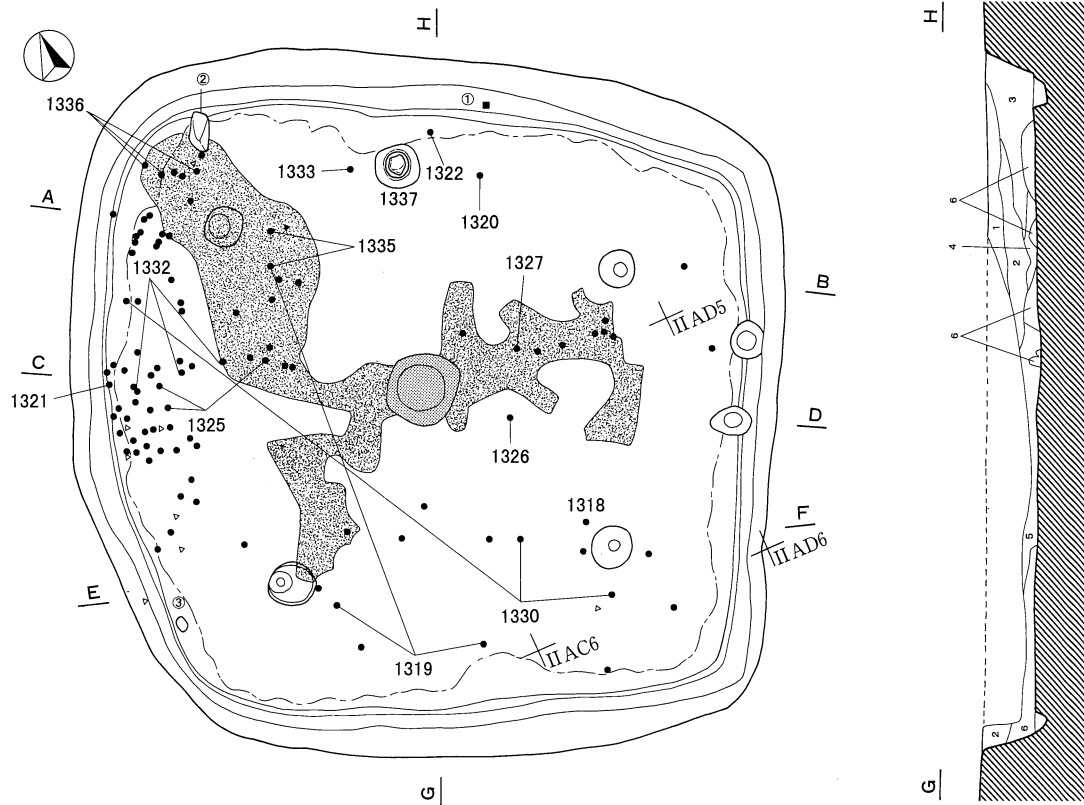
SB1157遺物分布図




SB1162遺物分布図



SB1160遺物分布図

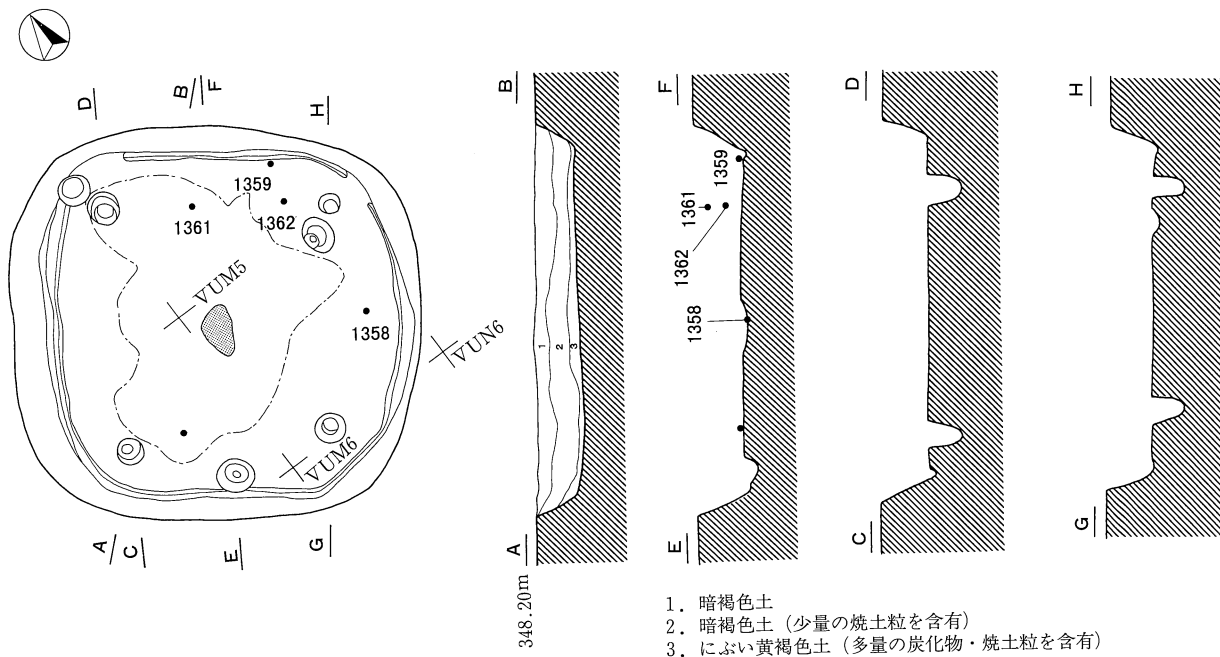


- 1. にぶい黄褐色粘質土
- 2. 黒褐色土 (多量の灰・焼土粒を含有)
- 3. にぶい黄褐色粘質土
- 4. 灰層
- 5. 焼土
- 6. 暗褐色粘質土



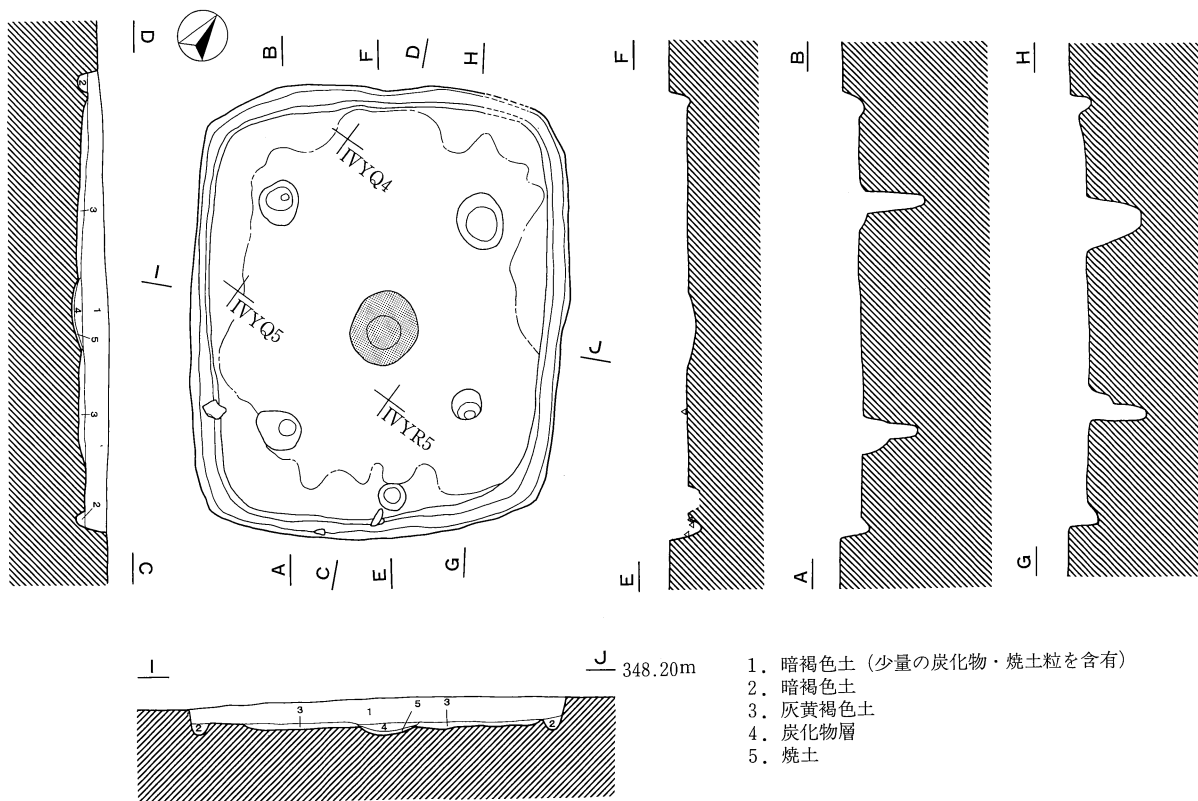
0 (1:60) 2m

SB1163遺物分布図



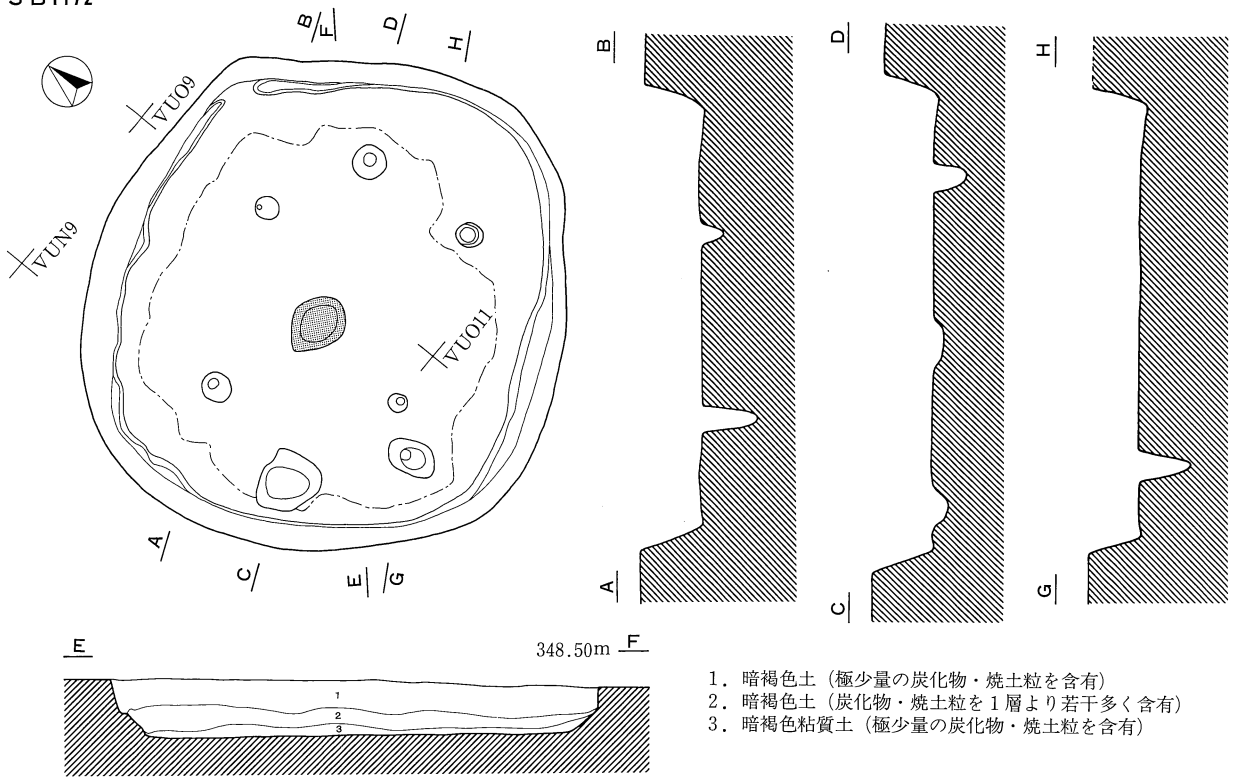
0 (1:80) 2m

SB1164

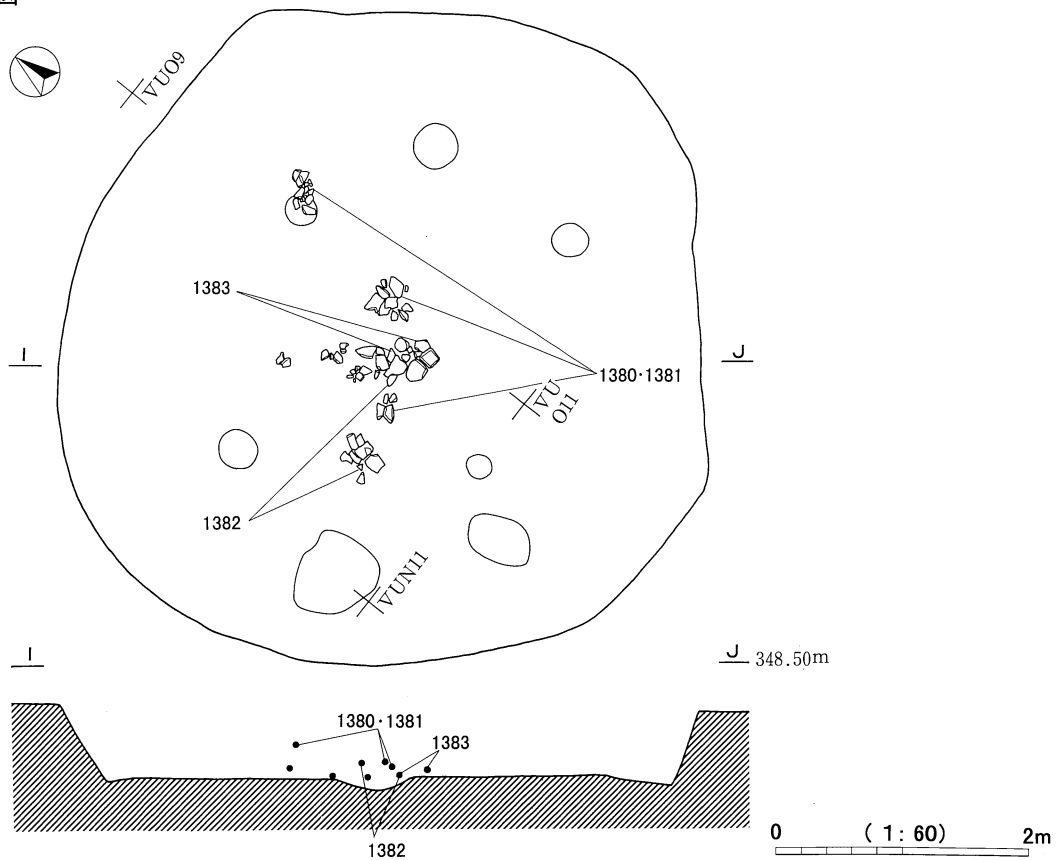


0 (1:80) 2m

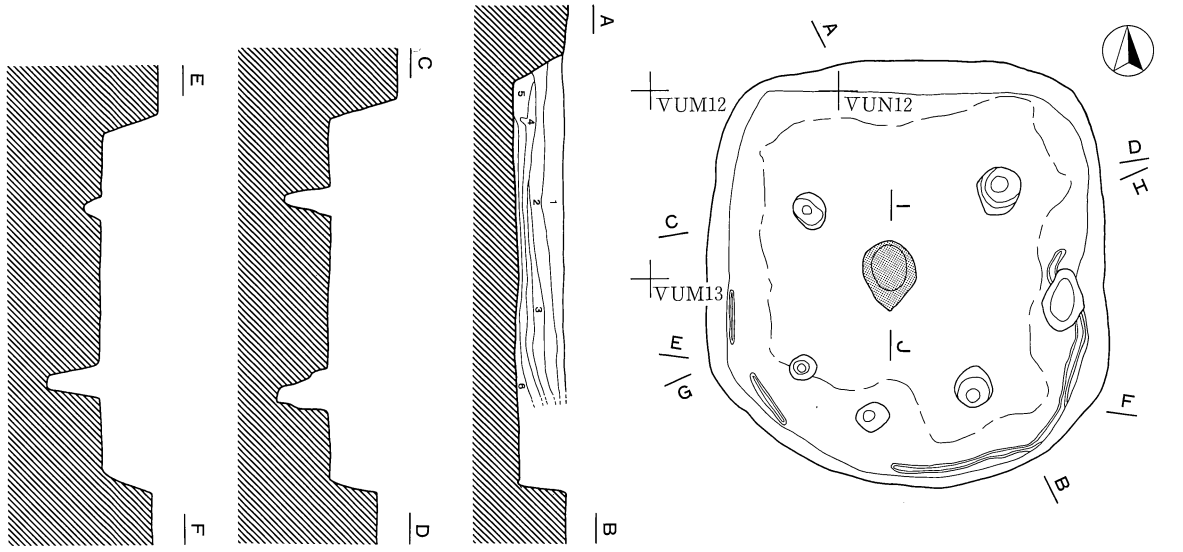
SB1172



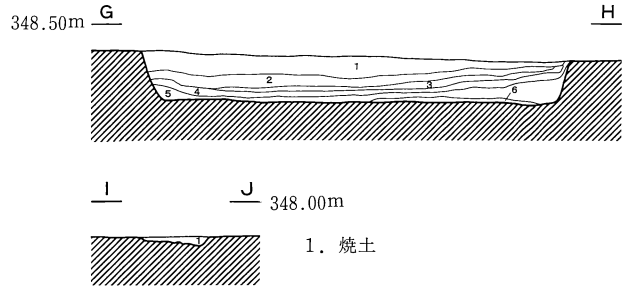
SB1172遺物分布図



SB1174

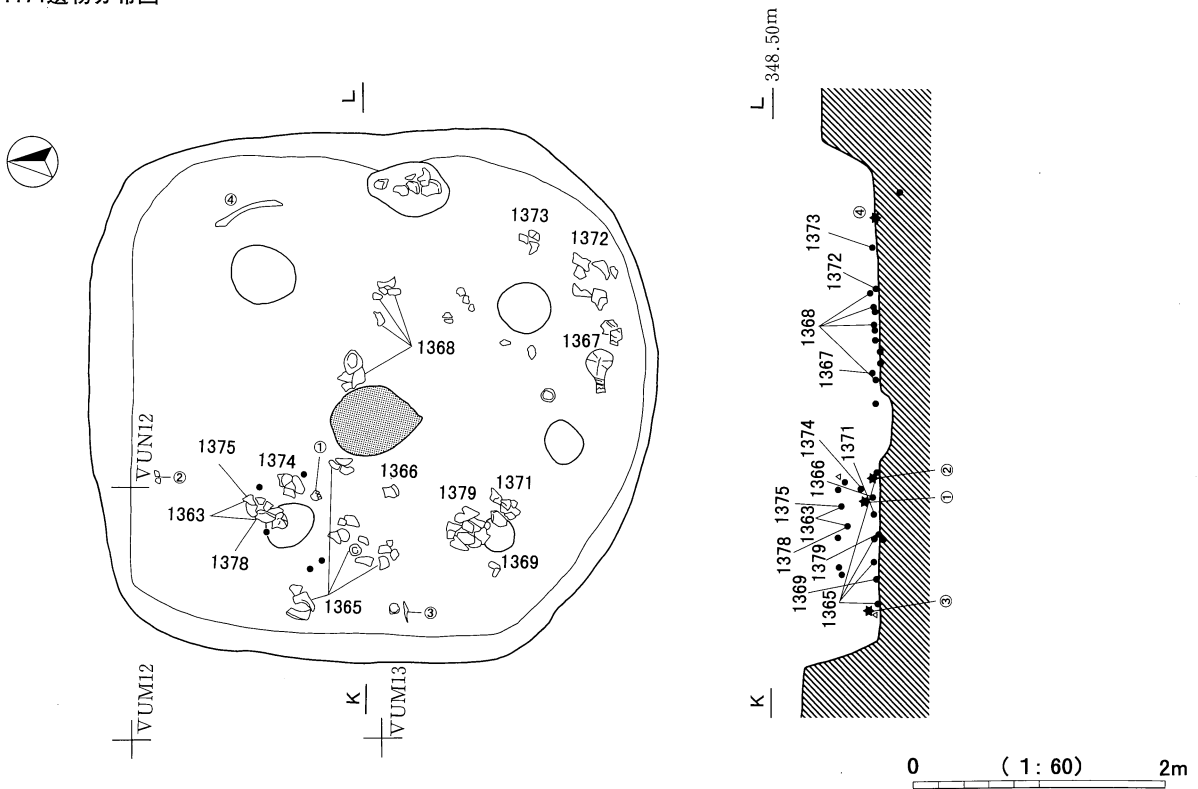


1. 褐色砂質土
2. 黒褐色土
(多量の炭化物・焼土粒を含有、遺物多い)
3. 暗褐色砂質土
(多量の焼土粒を含有、遺物少量有)
4. 黒褐色土 (多量の炭化物・焼土粒を含有)
5. 暗褐色砂質土 (少量の炭化物・焼土粒を含有)
6. 暗褐色砂質土

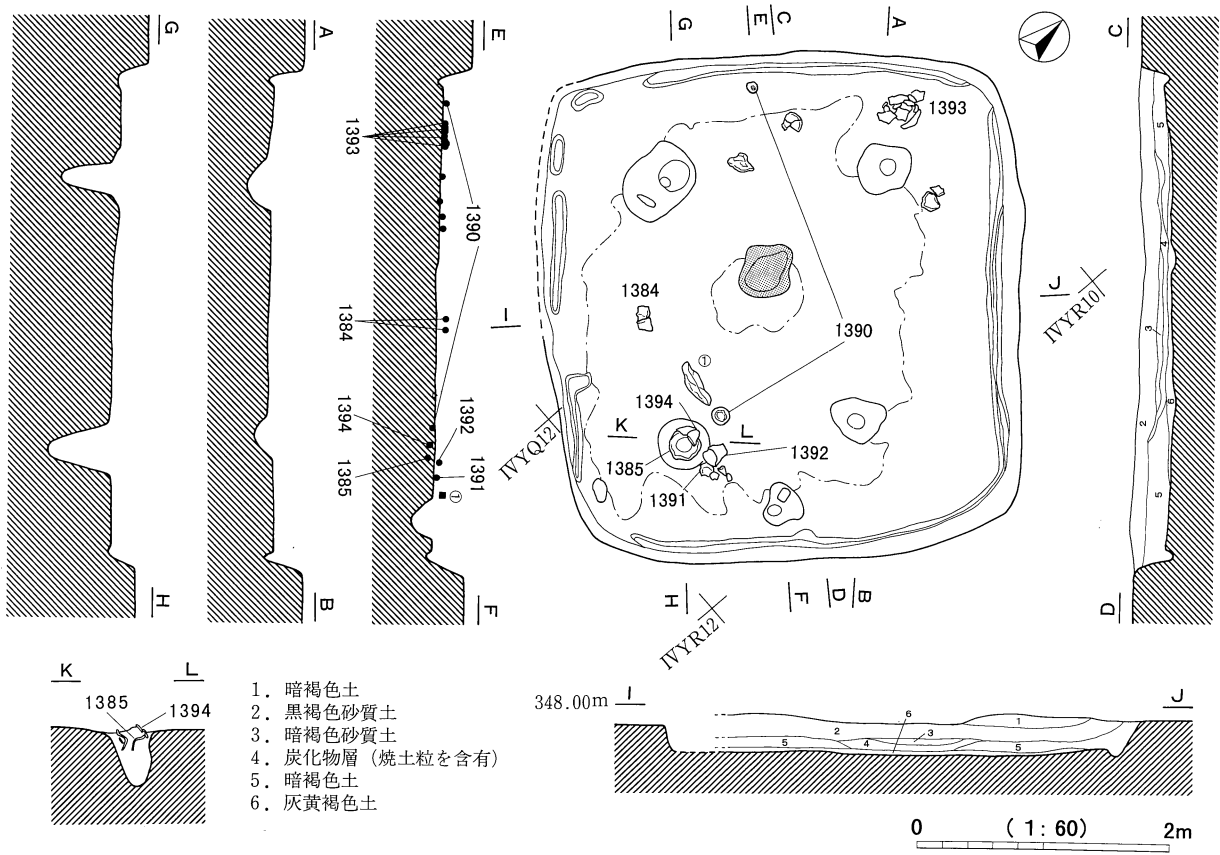


0 (1:80) 2m

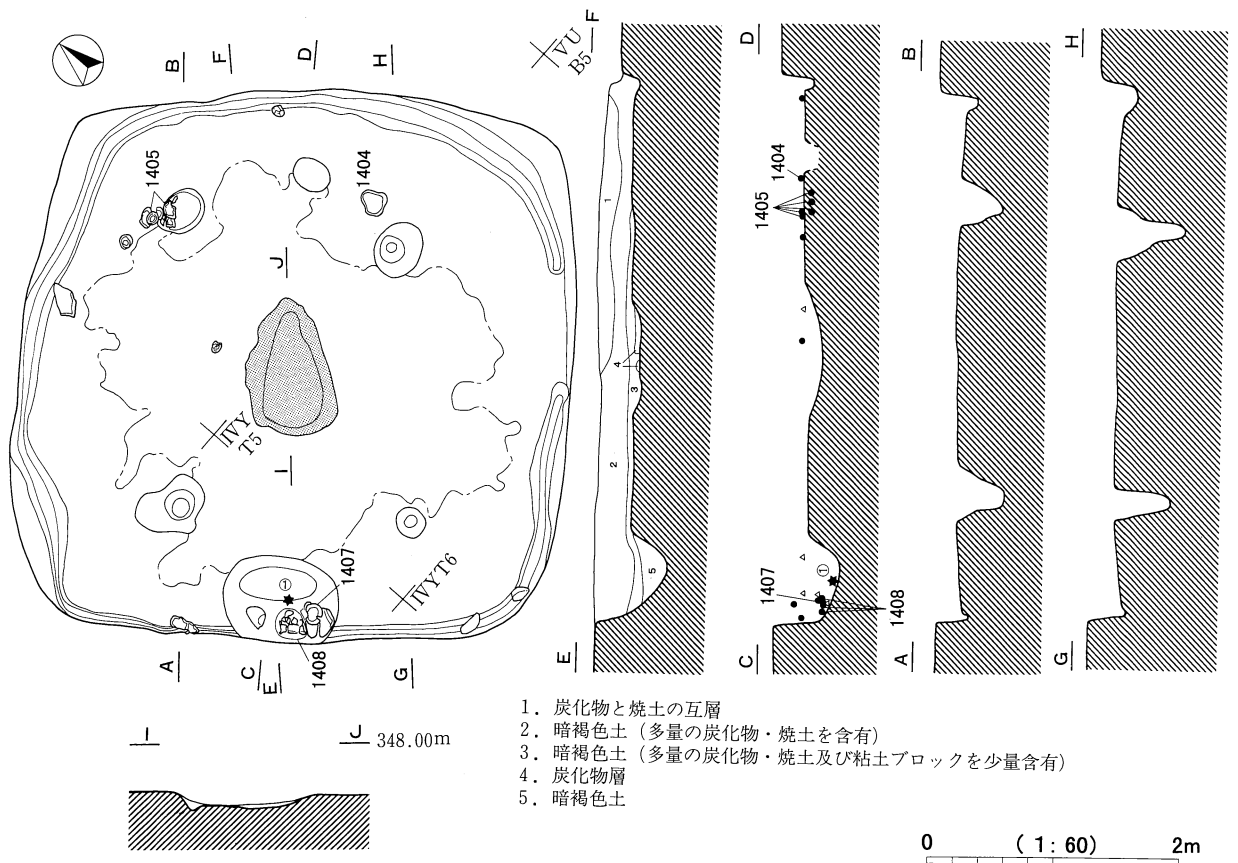
SB1174遺物分布図

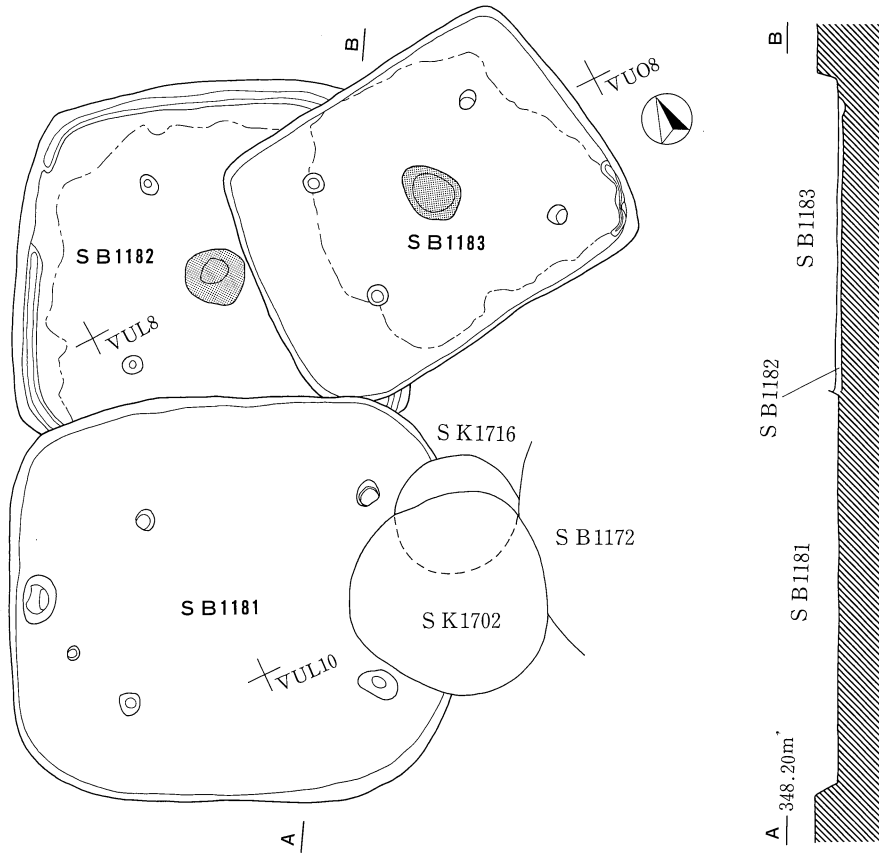


SB1175遺物分布図



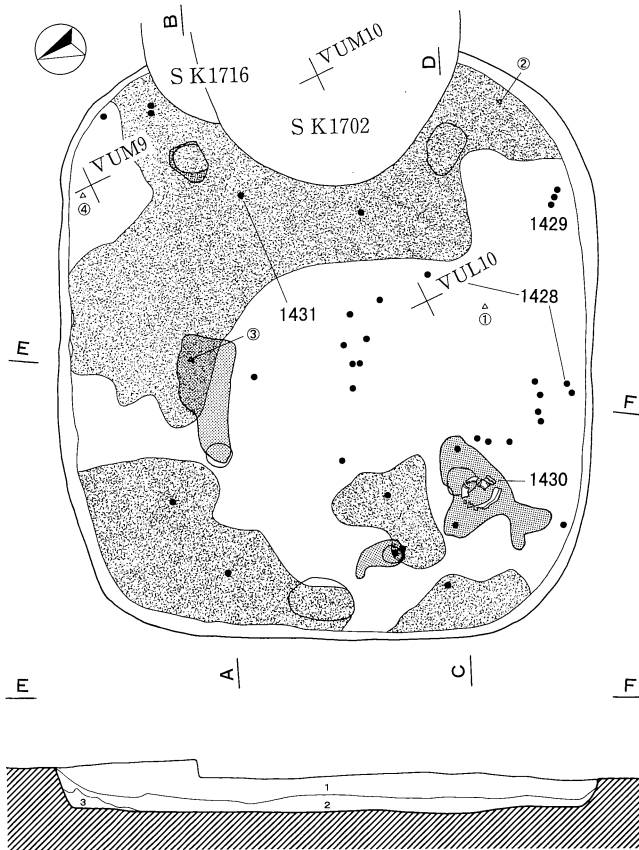
SB1177遺物分布図





SB1181遺物分布図

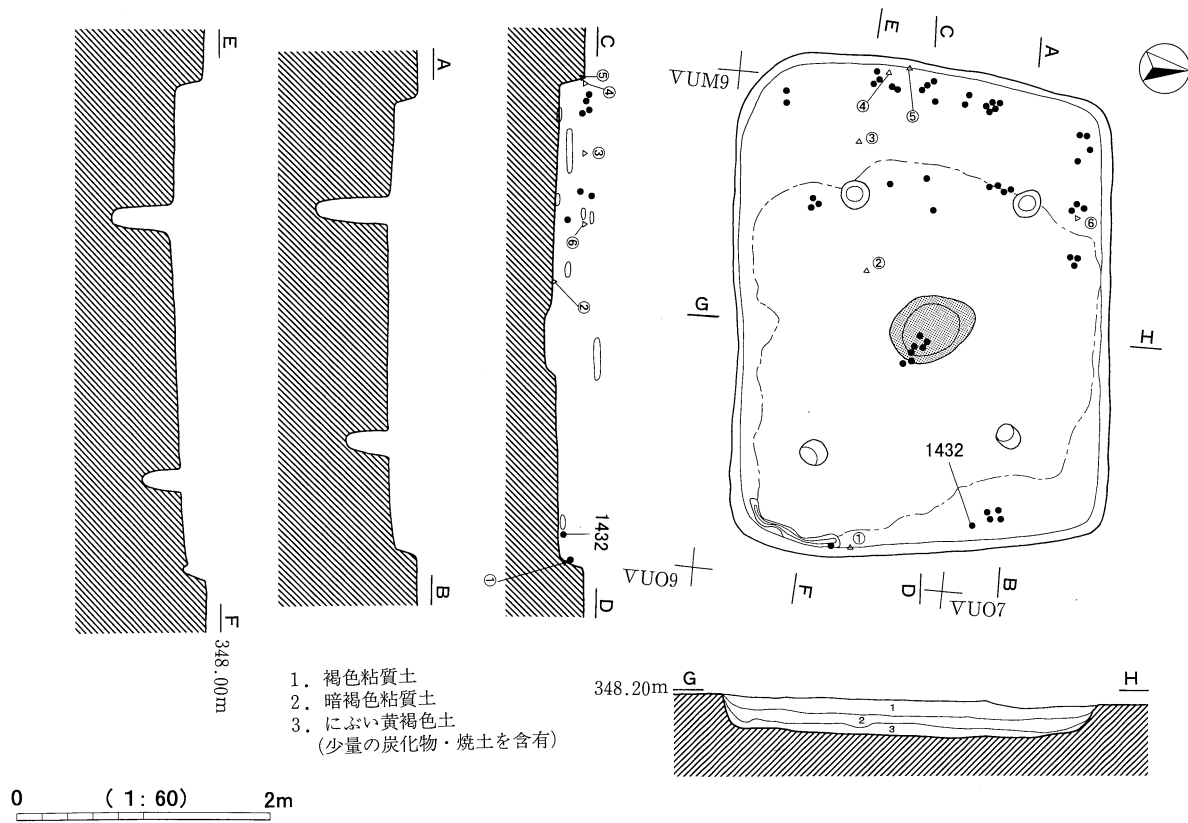
0 (1:80) 2m



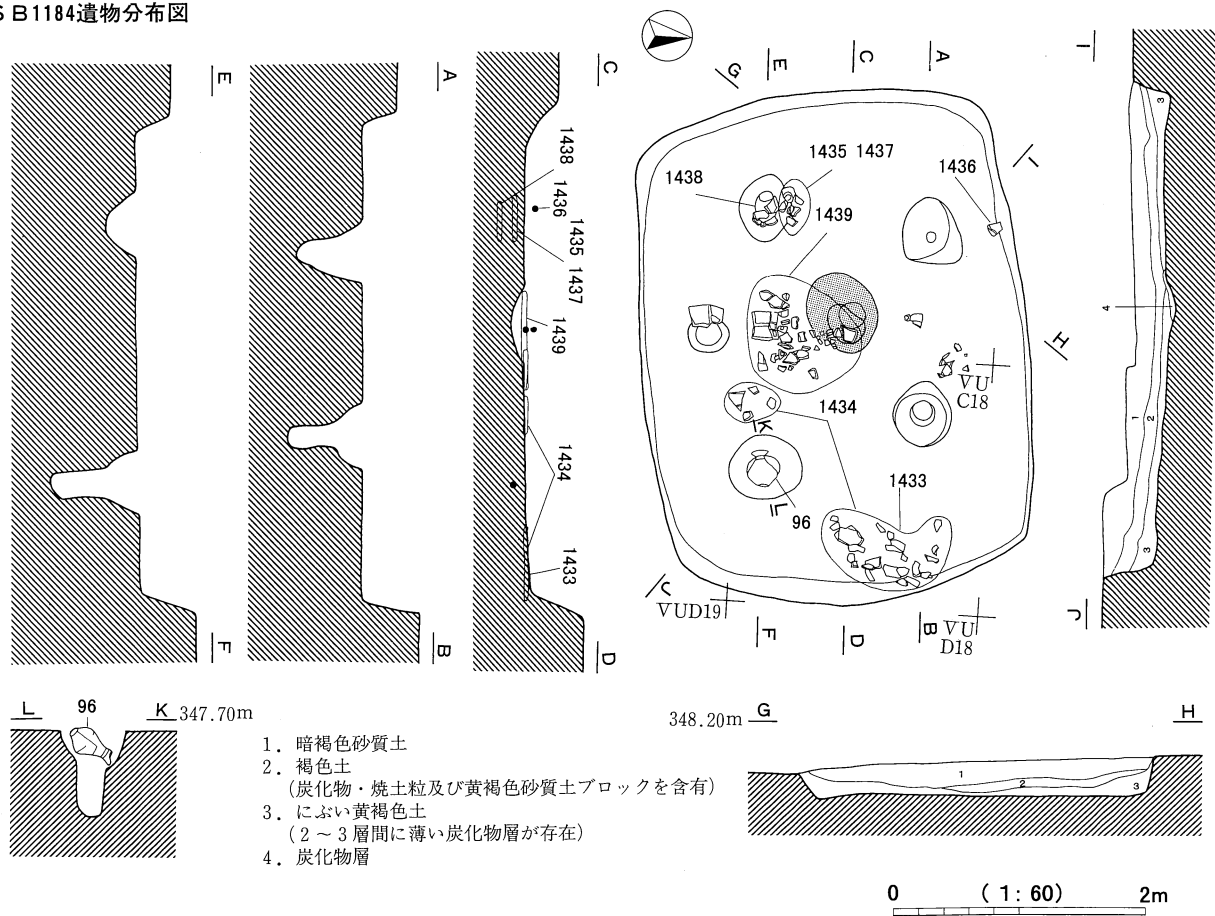
1. 灰黄褐色粘質土 (少量の炭化物・焼土を含有)
2. にぶい黄褐色粘質土 (炭化物及び少量の焼土を含有)
3. 不明

0 (1:60) 2m

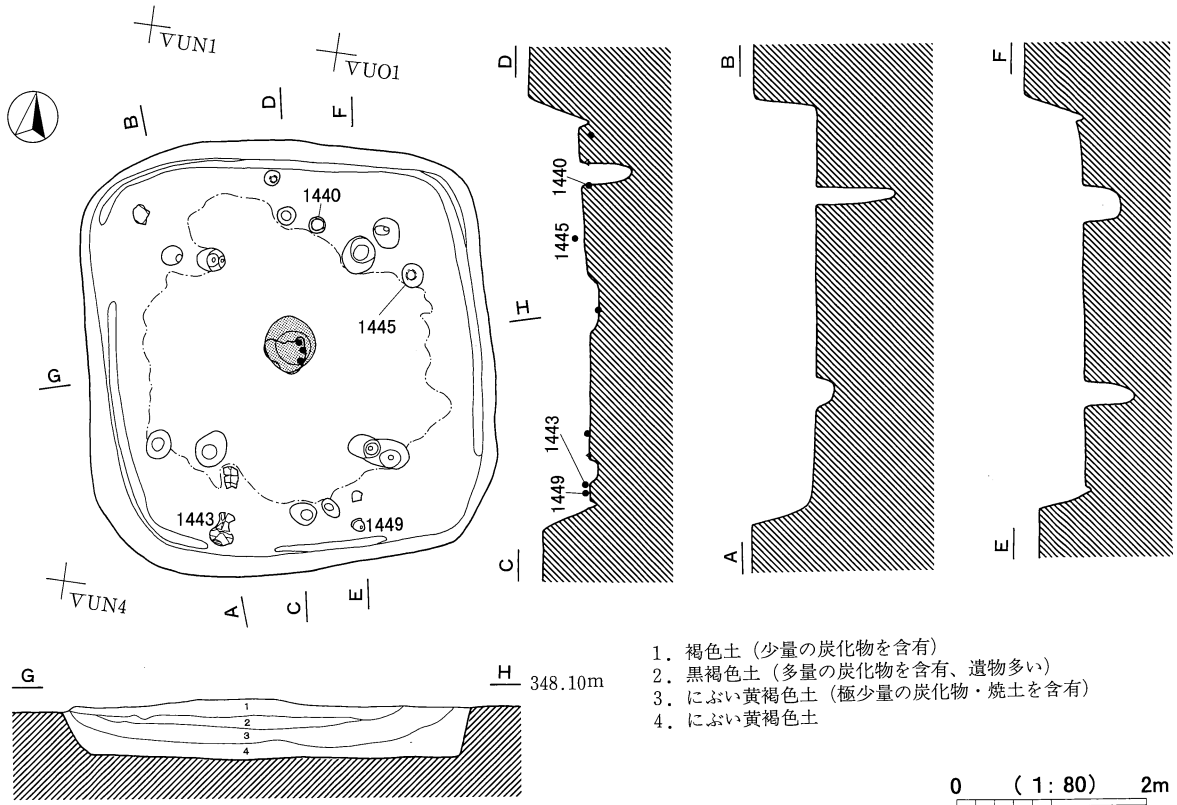
SB1183遺物分布図



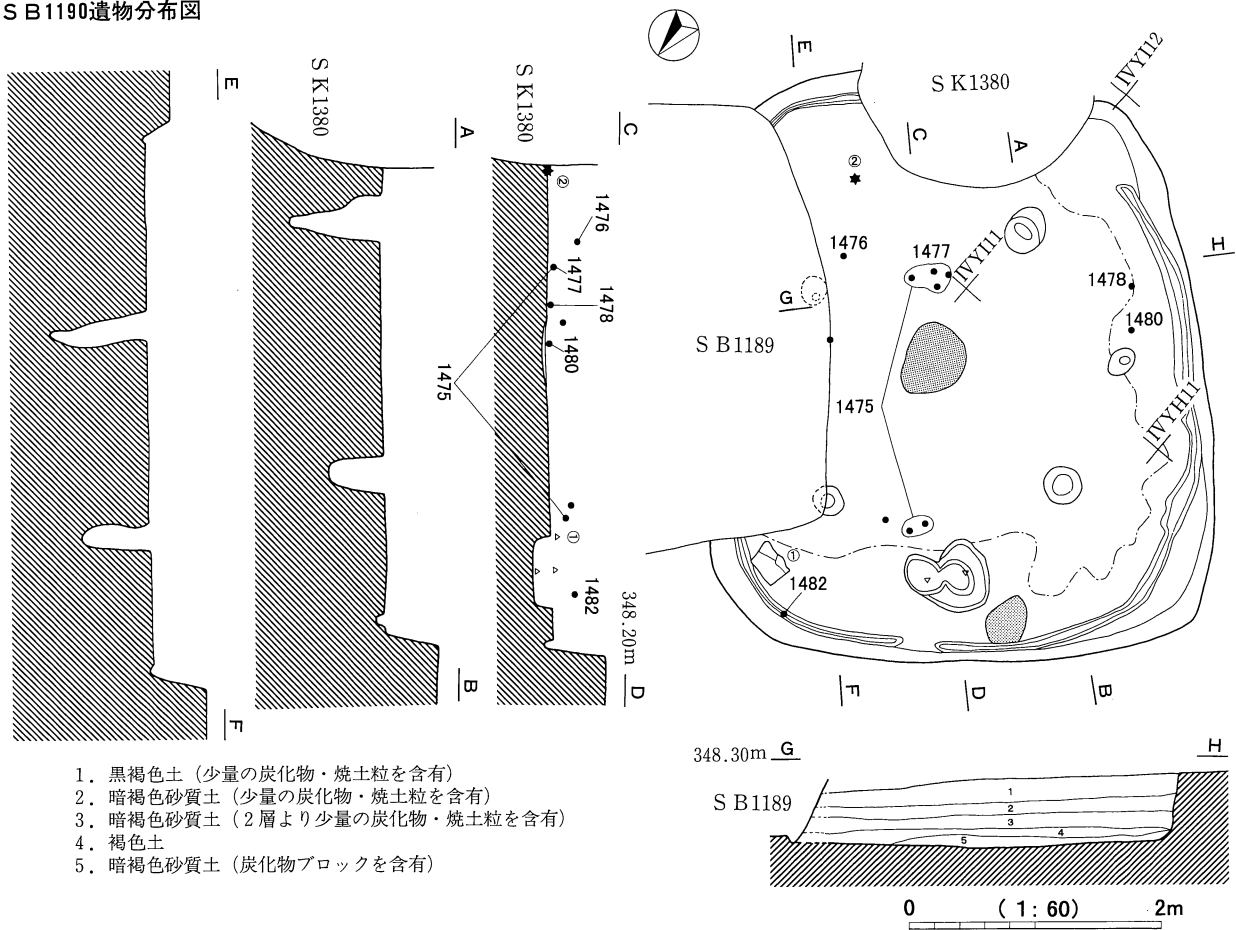
SB1184遺物分布図

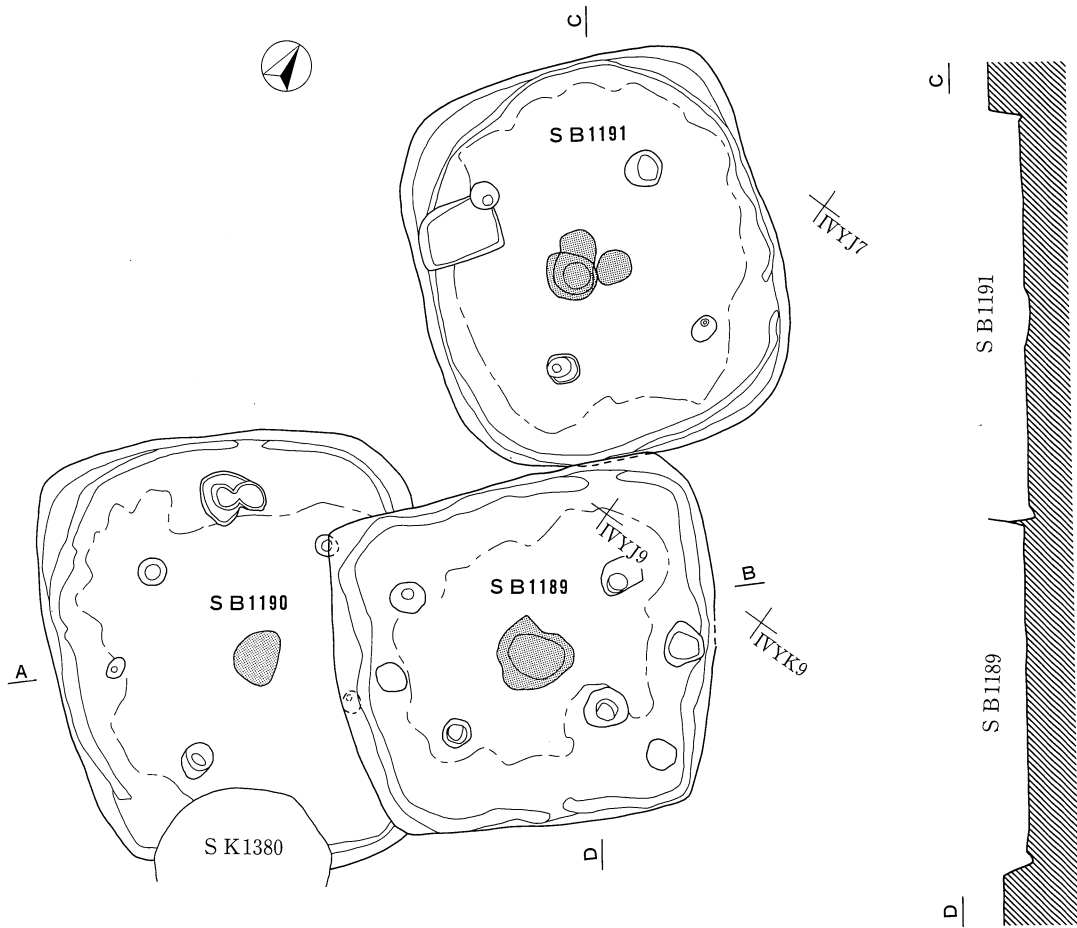


SB1186遺物分布図



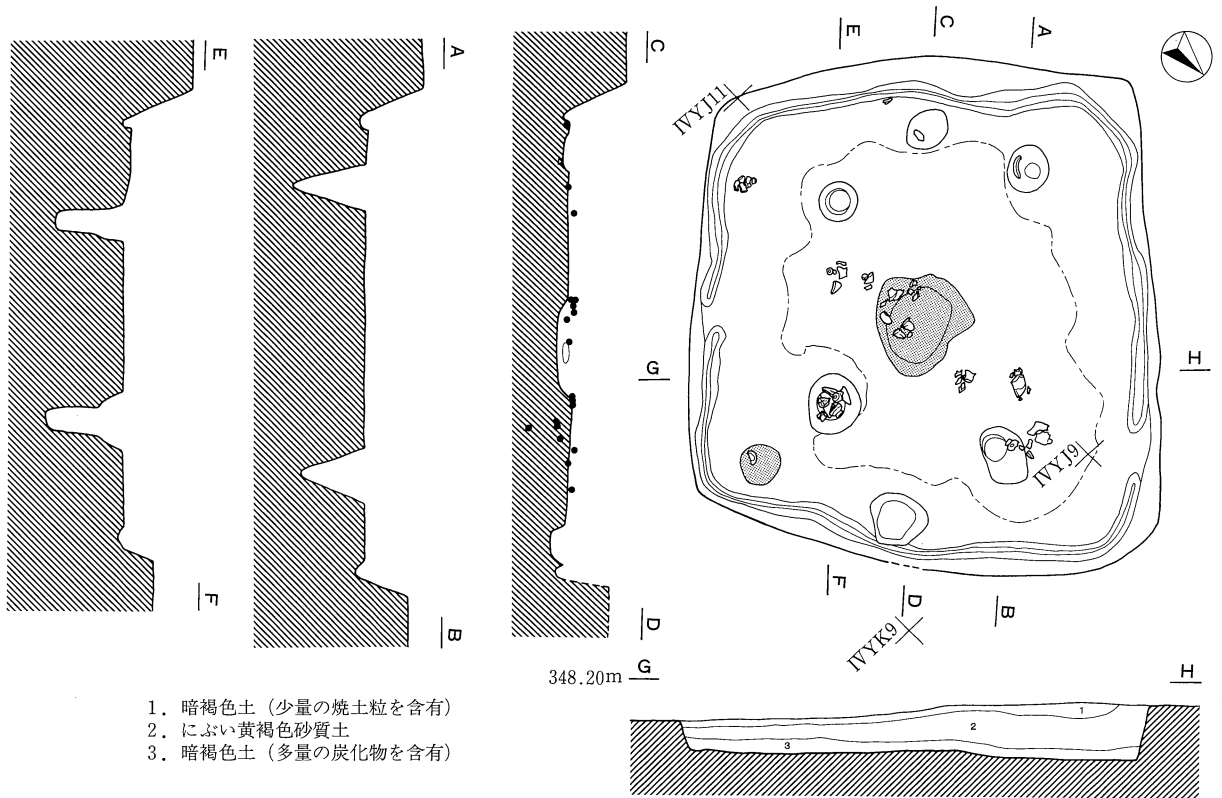
SB1190遺物分布図



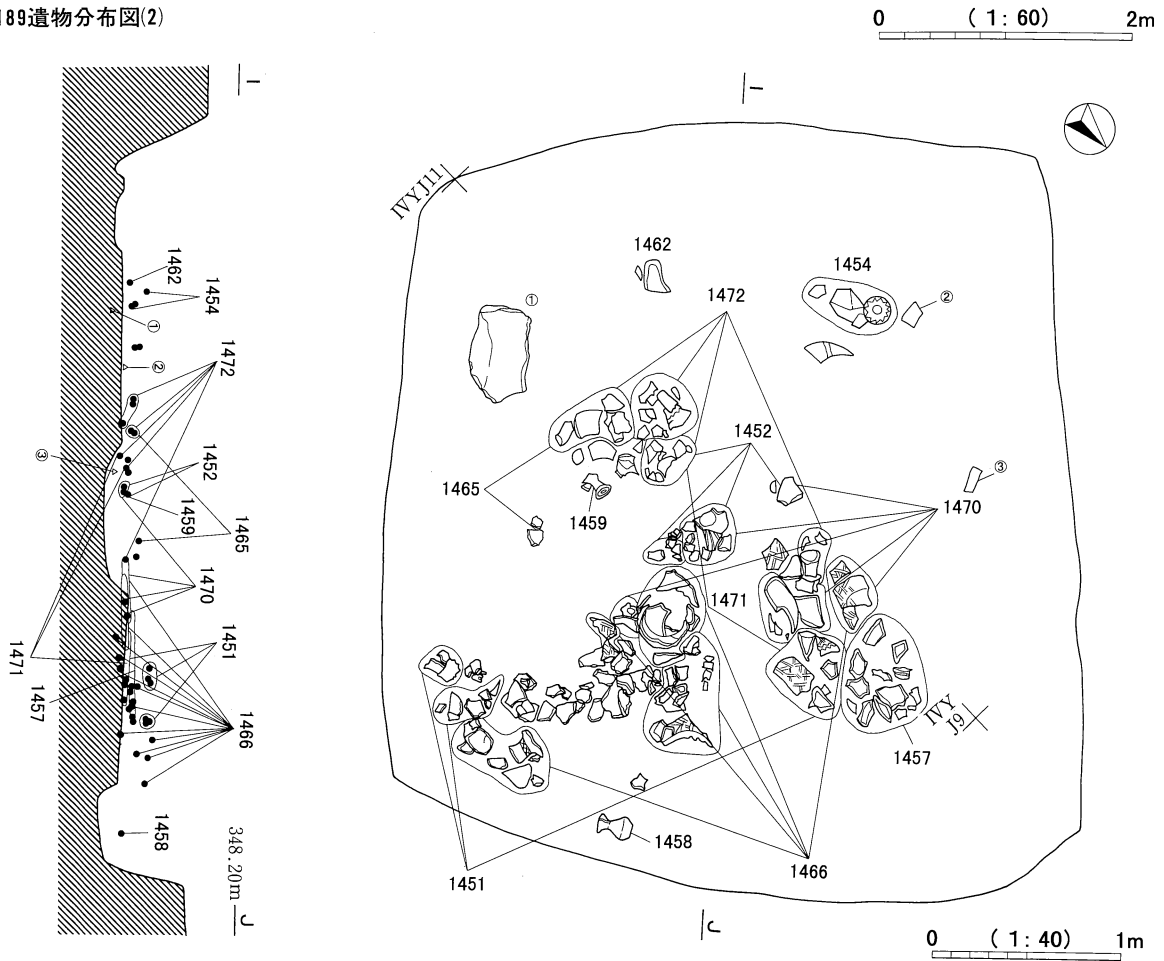


0 (1:80) 2m

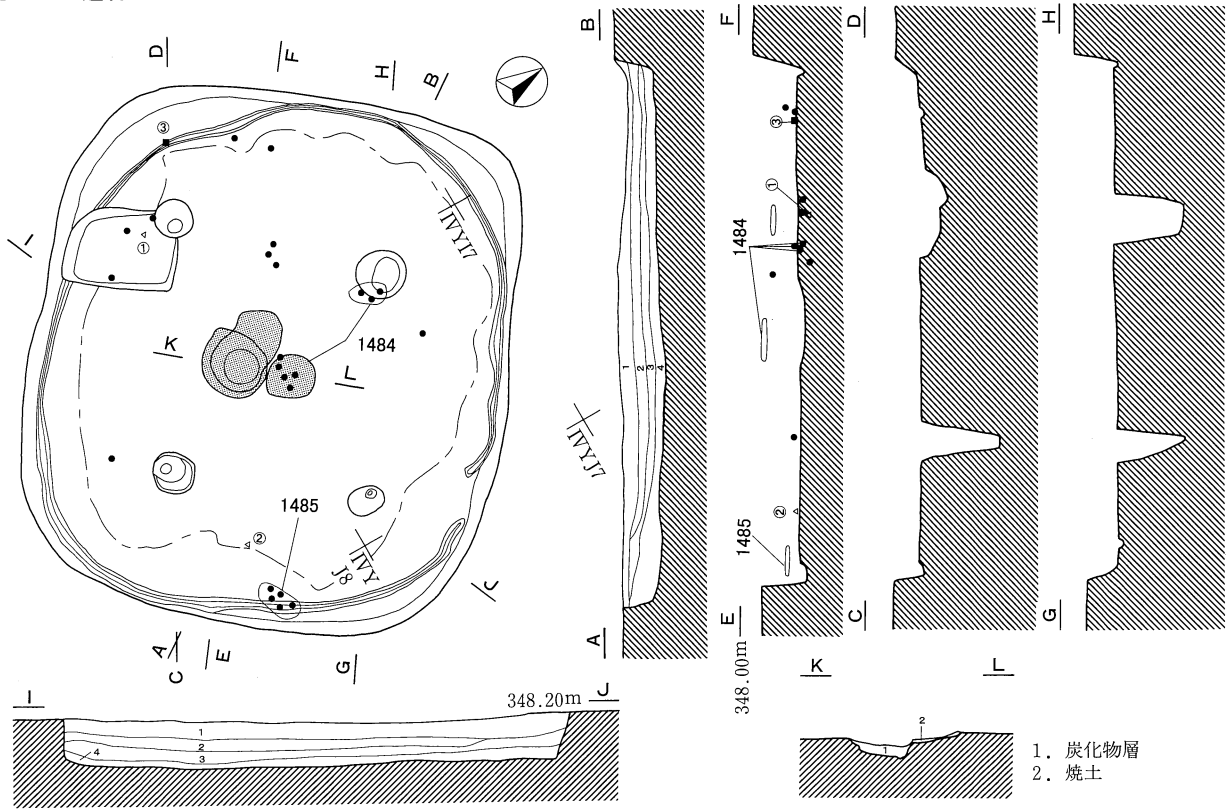
S B1189遺物分布図(1)



S B1189遺物分布図(2)



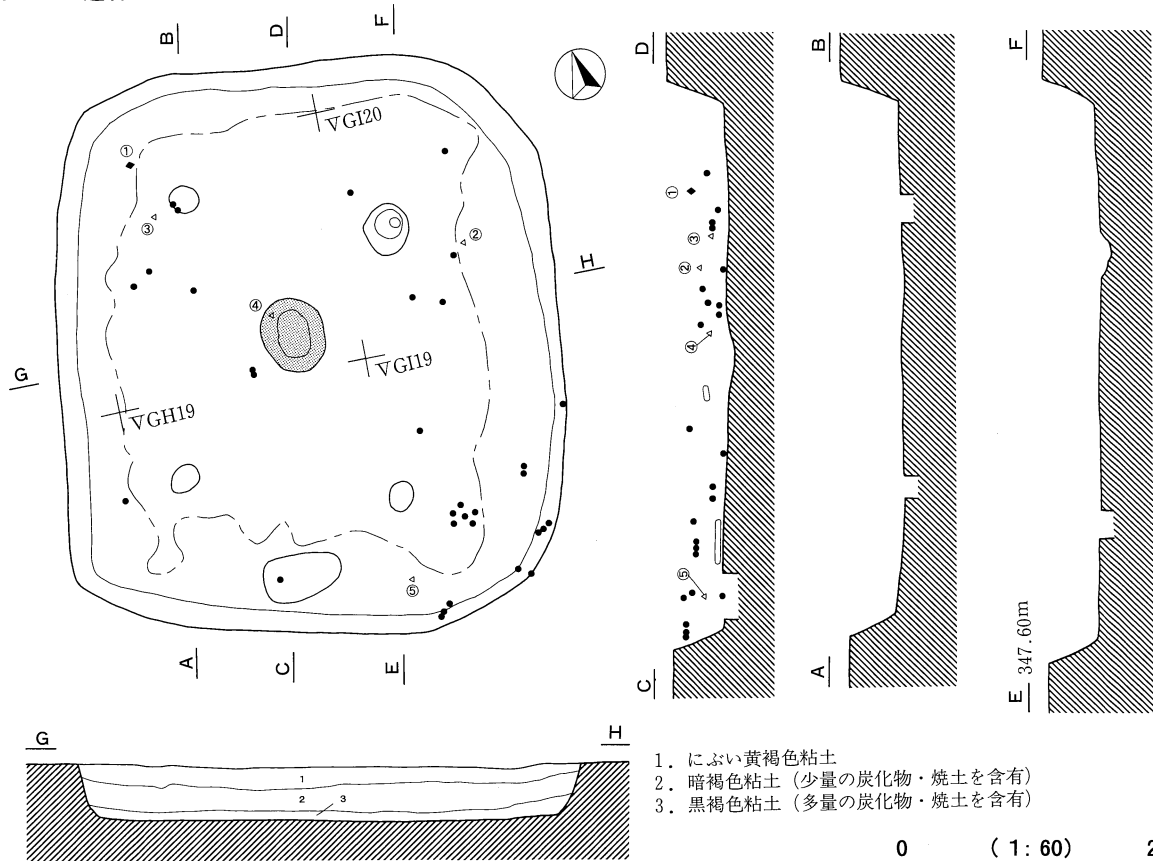
SB1191遺物分布図



1. 暗褐色土 2. 暗褐色土 (多量の炭化物・焼土粒を含有、2~3層間に炭化物層が存在)
3. にふい黄褐色土 (多量の炭化物・焼土粒及び黄褐色土を含有) 4. 暗褐色土

0 (1:60) 2m

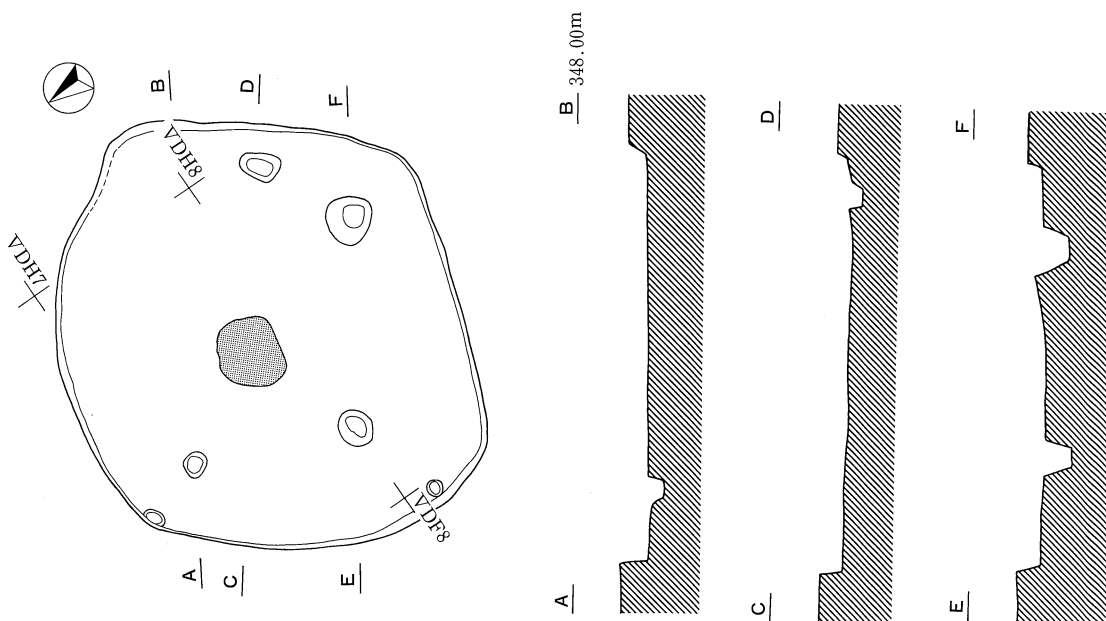
SB1256遺物分布図



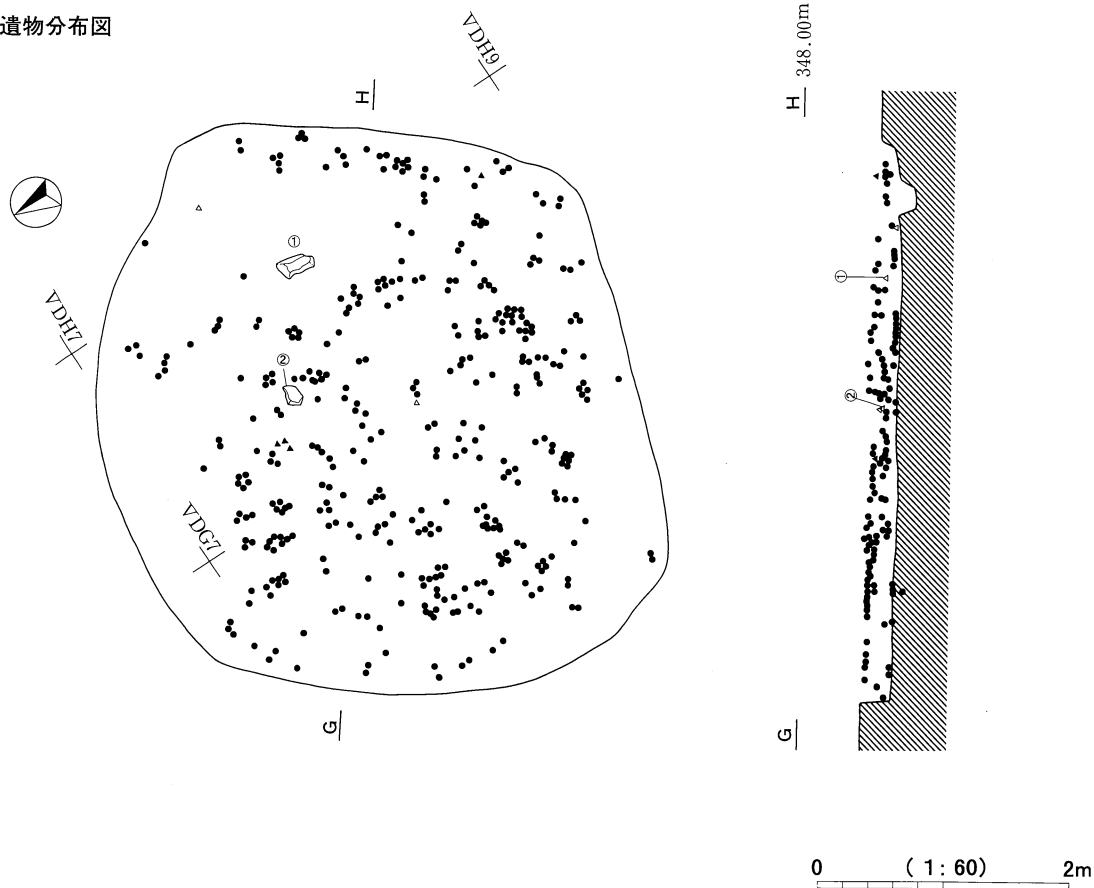
1. にふい黄褐色粘土
2. 暗褐色粘土 (少量の炭化物・焼土を含有)
3. 黒褐色粘土 (多量の炭化物・焼土を含有)

0 (1:60) 2m

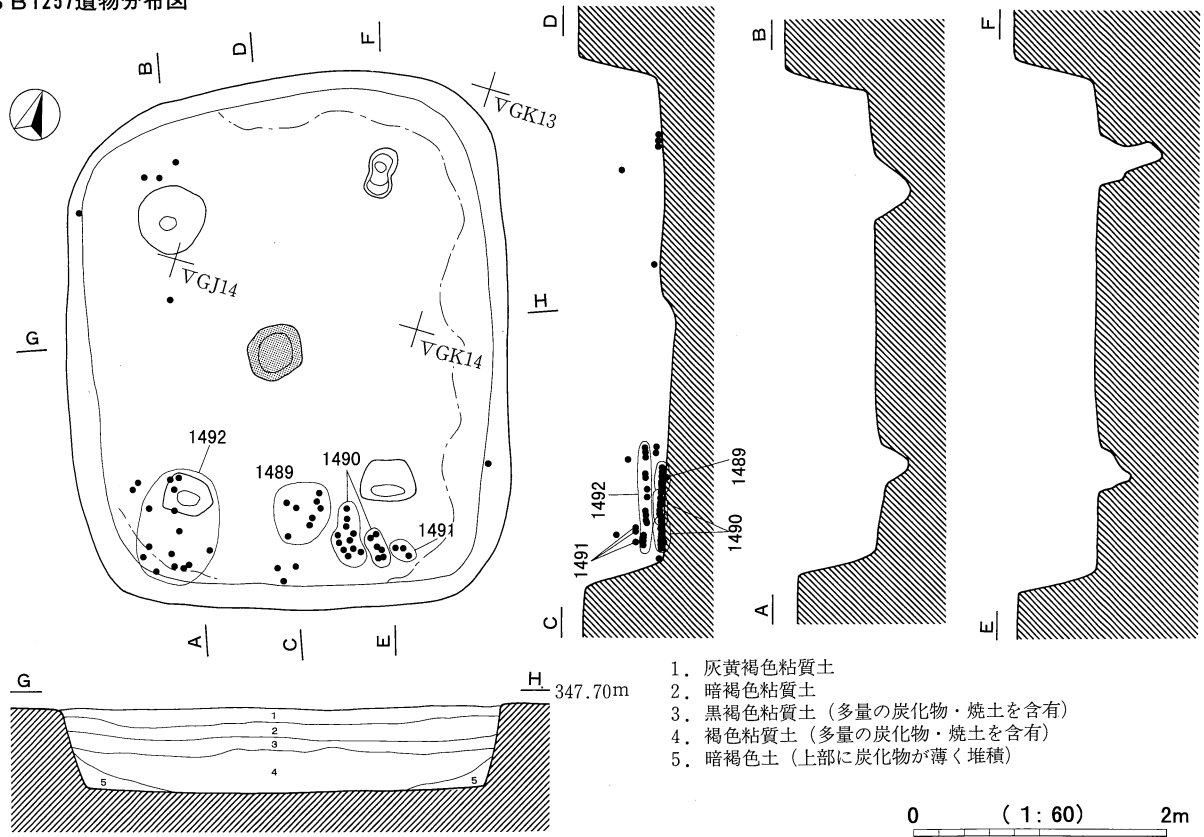
S B 1254



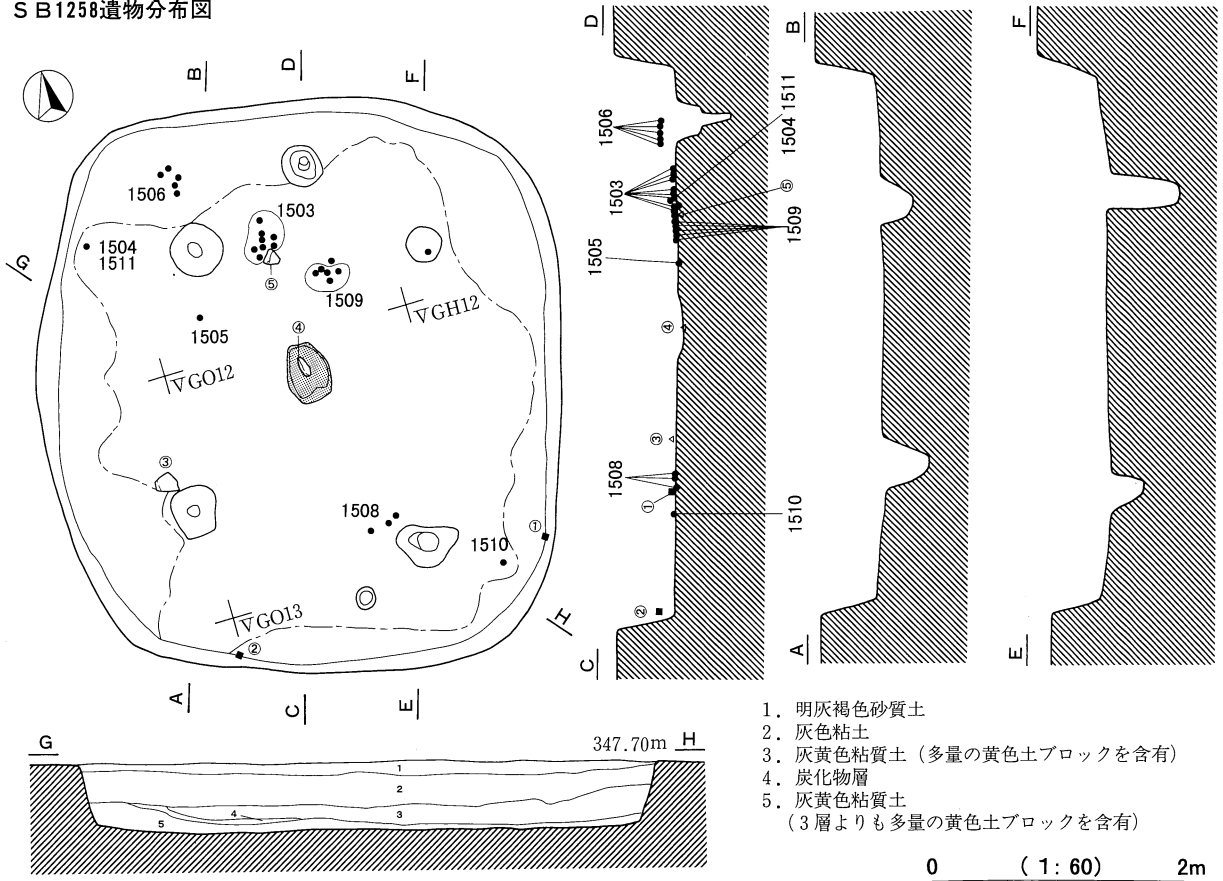
S B 1254遺物分布図



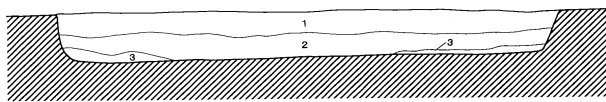
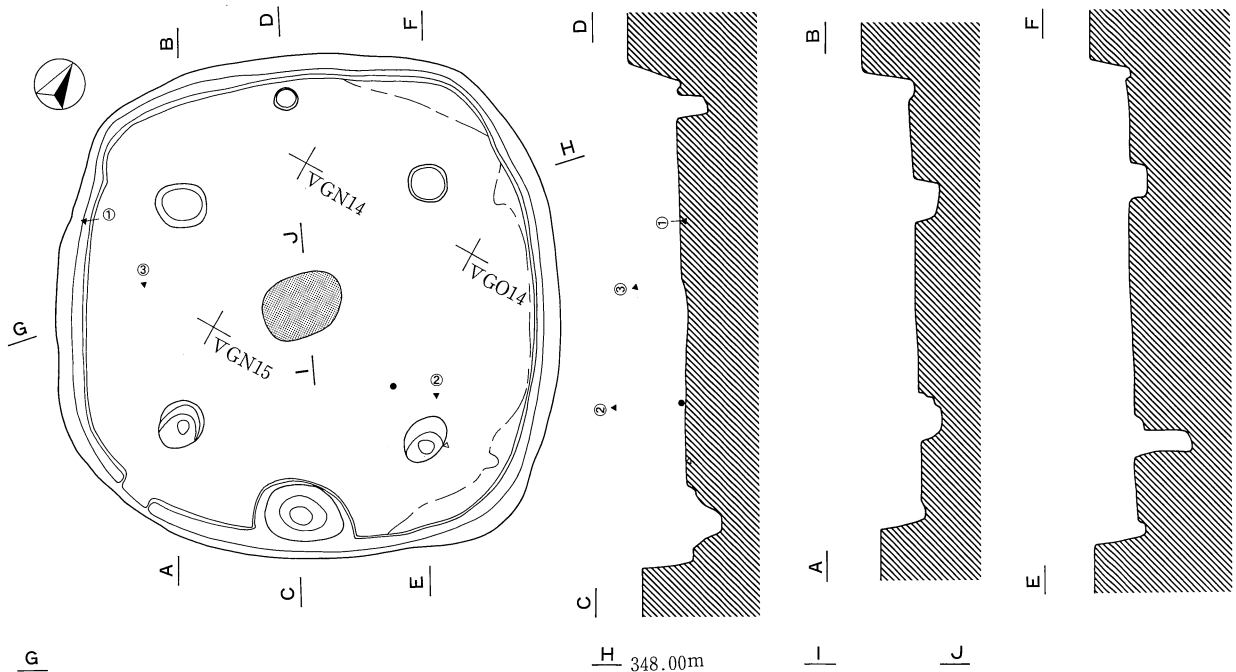
SB1257遺物分布図



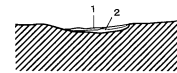
SB1258遺物分布図



SB1259



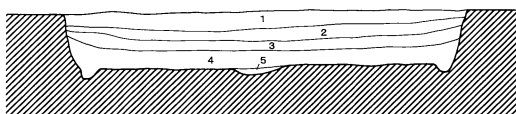
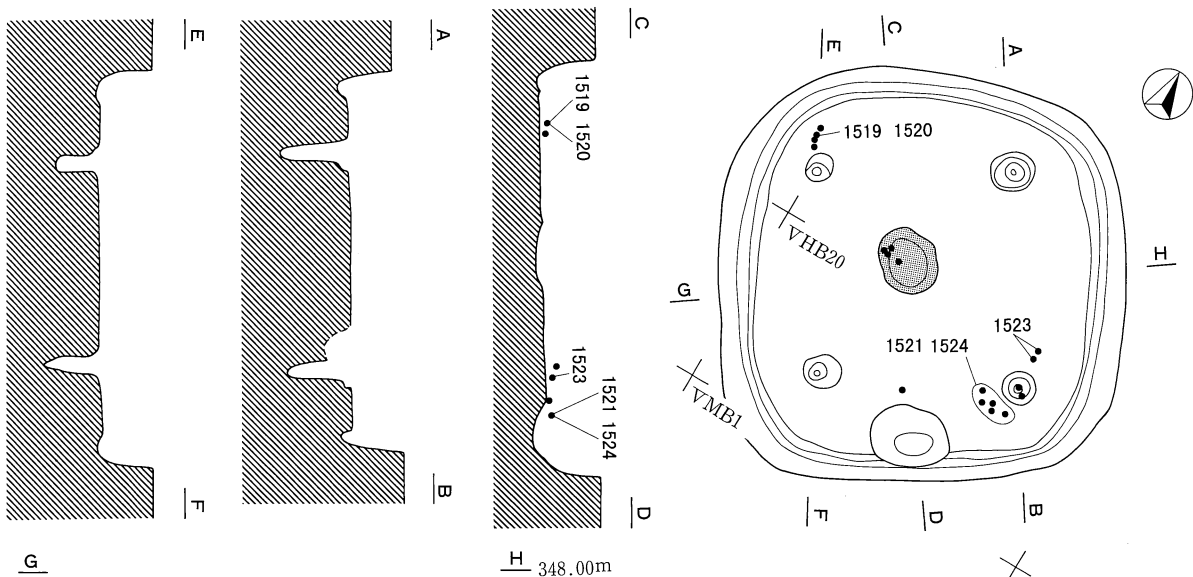
1. 灰色粘質土
2. 灰黄色粘質土 (多量の黄色ブロックを含有)
3. 黒灰色粘質土 (極少量の黄色土ブロックを含有)



1. 炭化物層
2. 焼土

0 (1:80) 2m

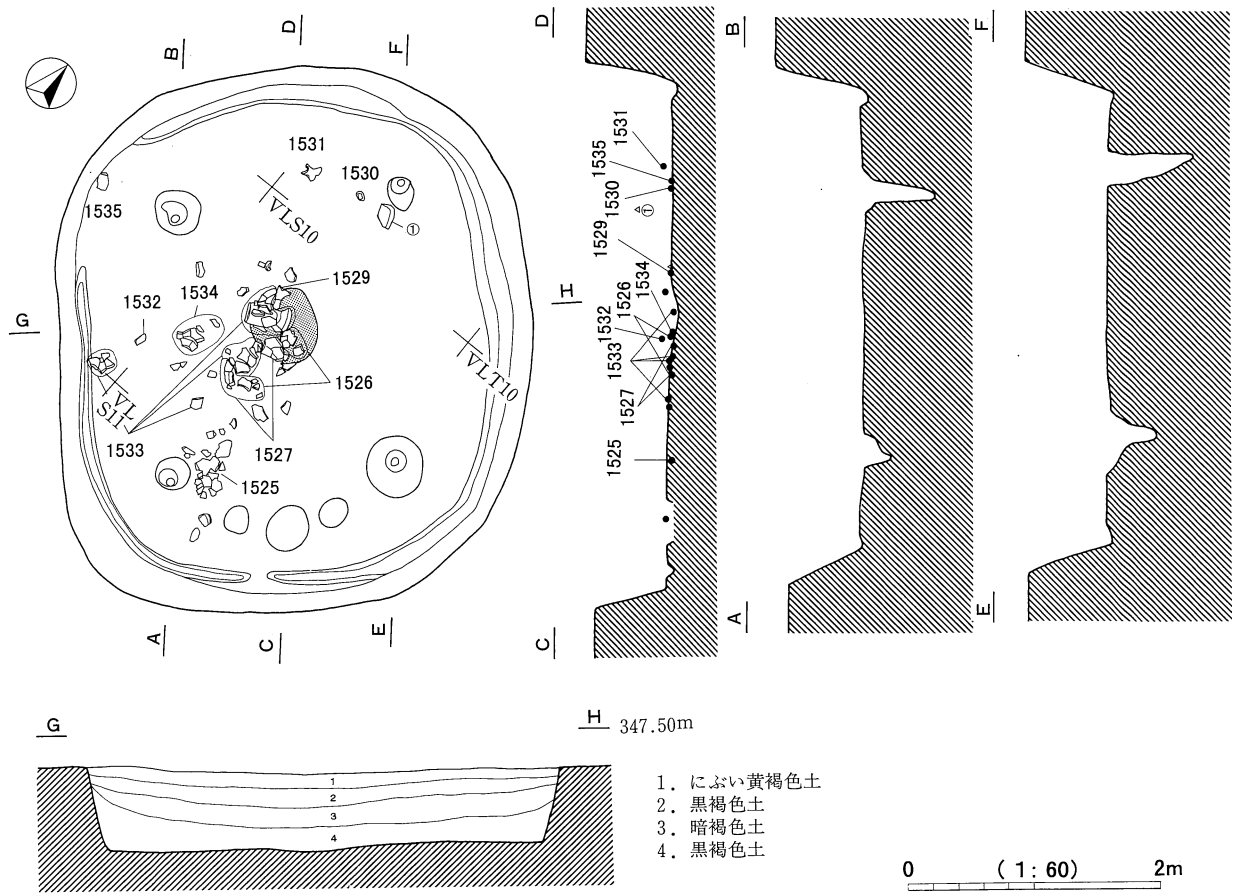
SB1260遺物分布図



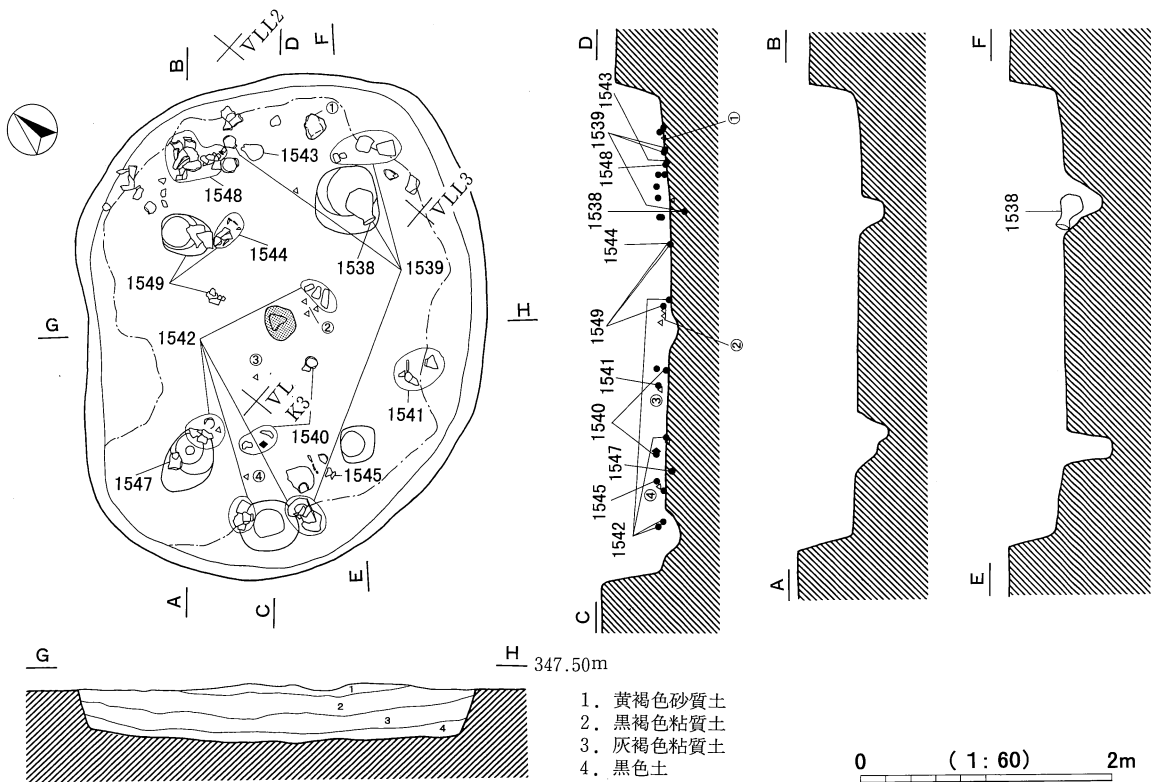
1. にぶい黄褐色土 (極少量の焼土粒を含有)
2. 黒褐色土 (極少量の炭化・焼土粒を含有)
3. 暗褐色土 (極少量の炭化・焼土粒を含有)
4. 黒褐色土 (炭化・焼土粒を含有、遺物多い)
5. 炭化物層

0 (1:80) 2m

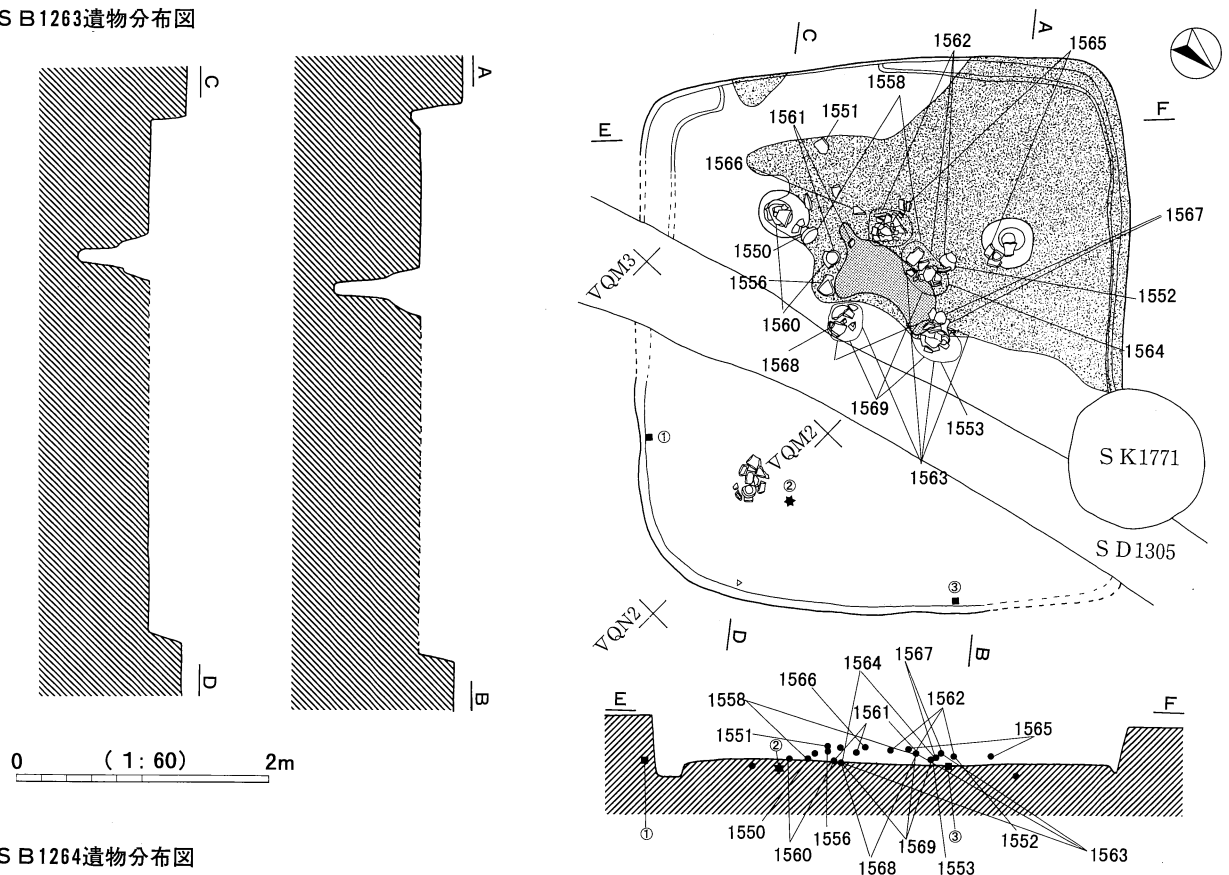
S B1261遺物分布図



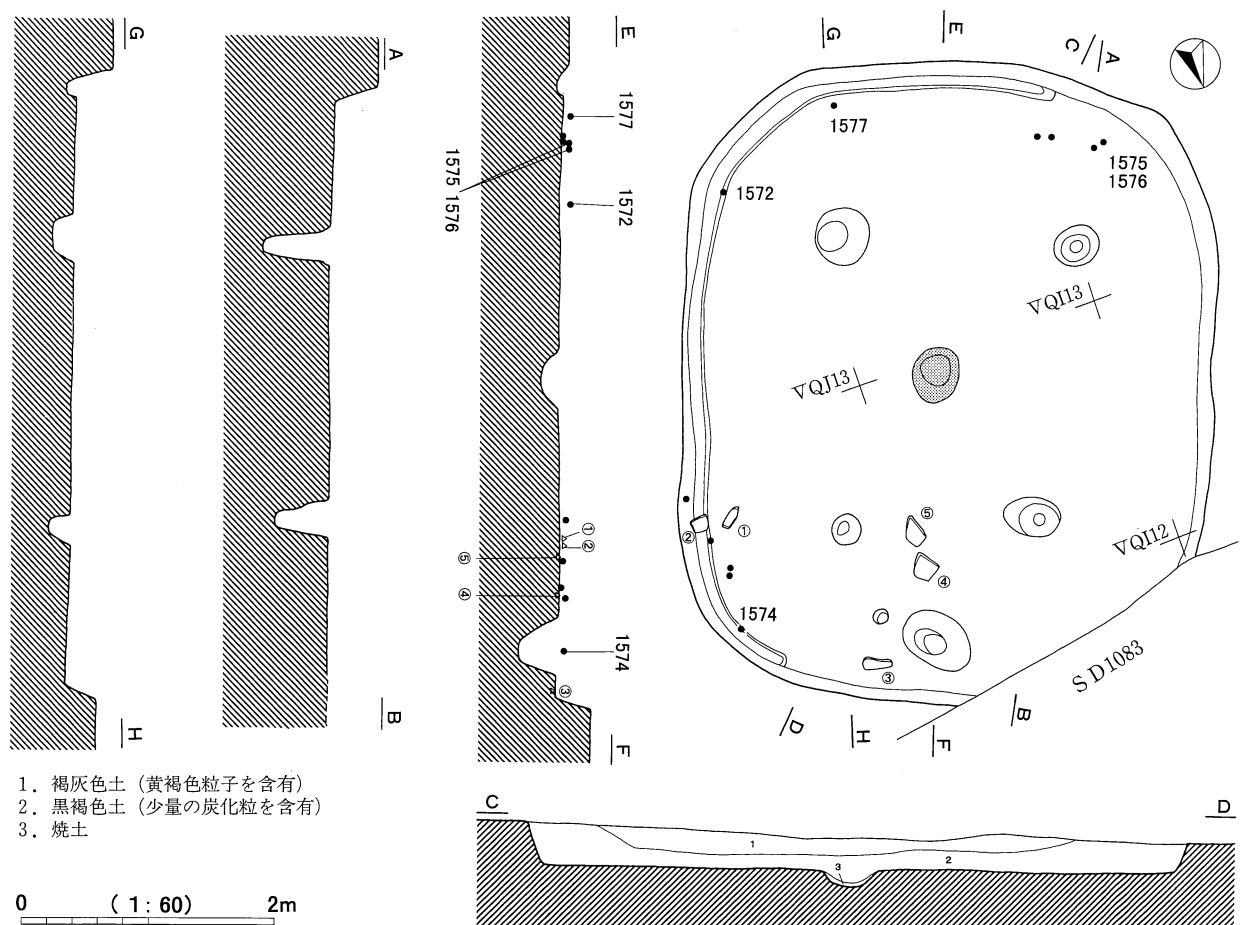
S B1262遺物分布図



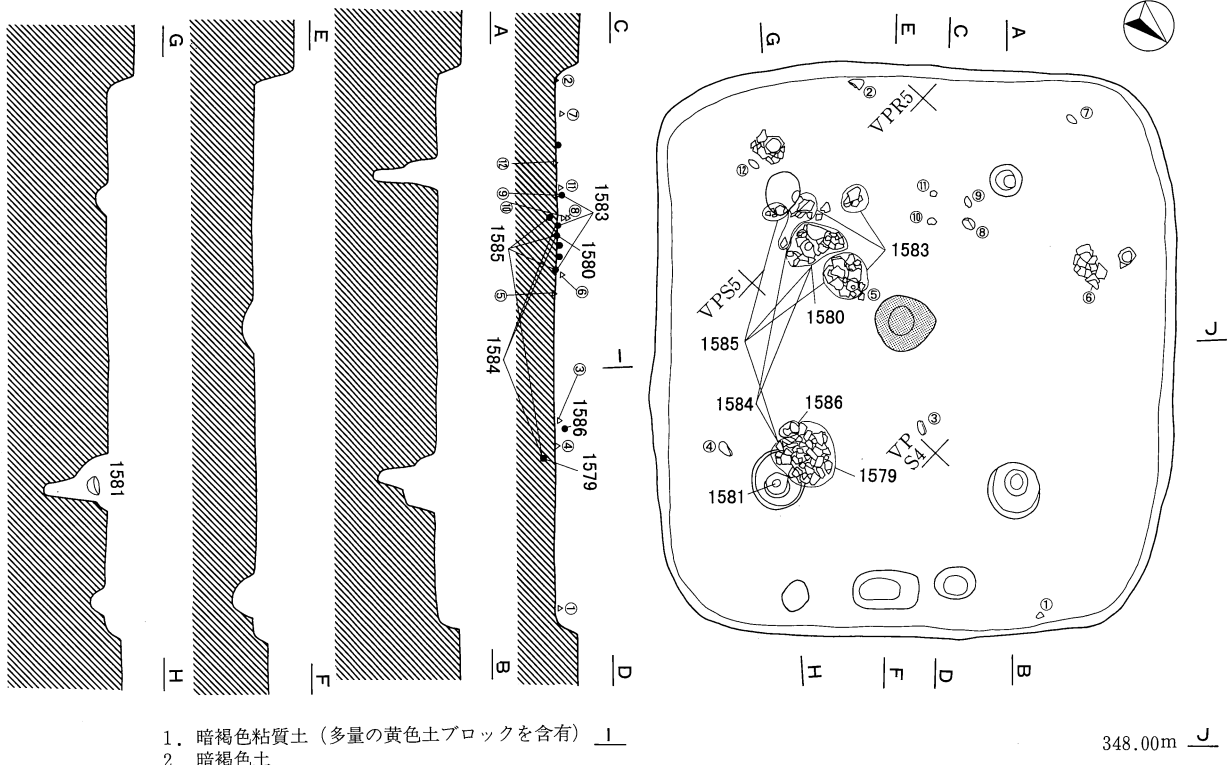
SB1263遺物分布図



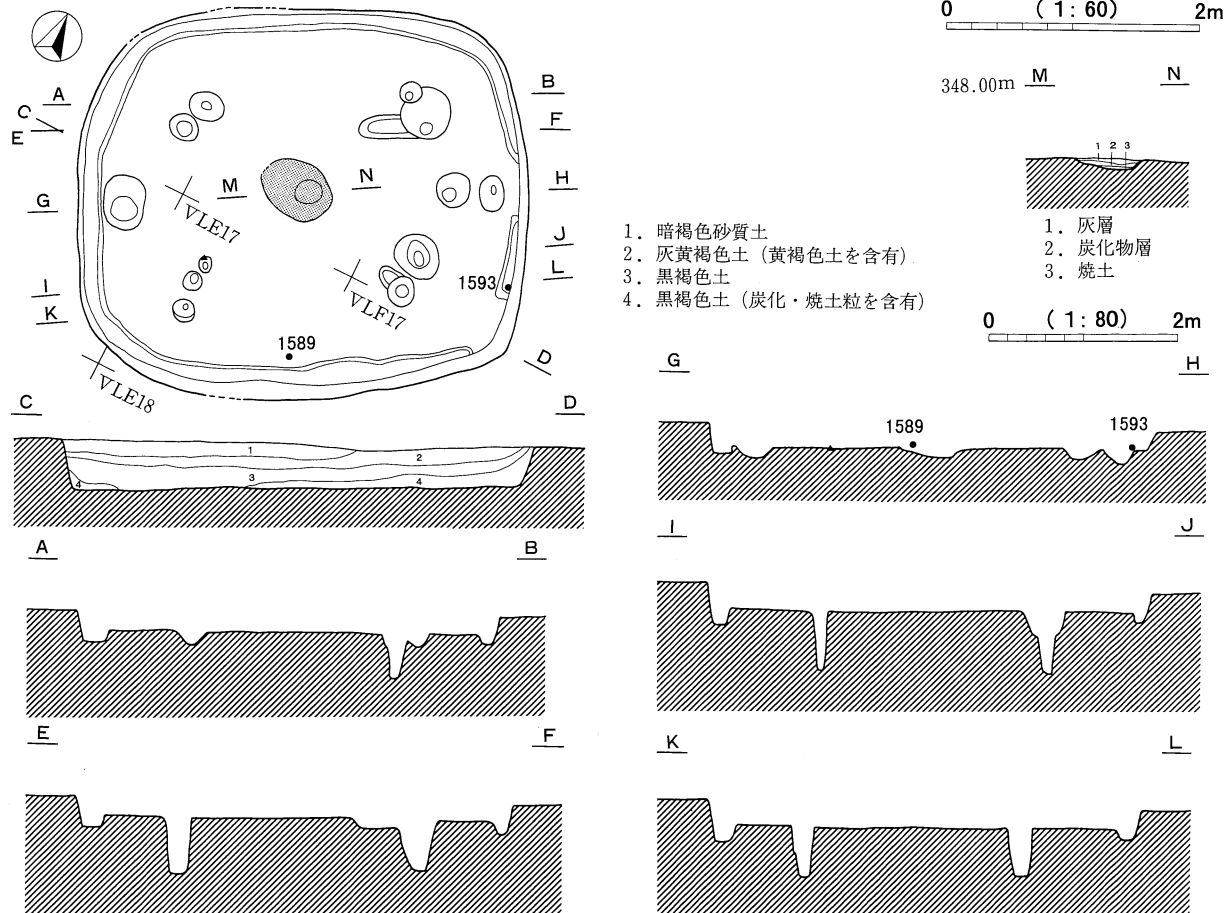
SB1264遺物分布図



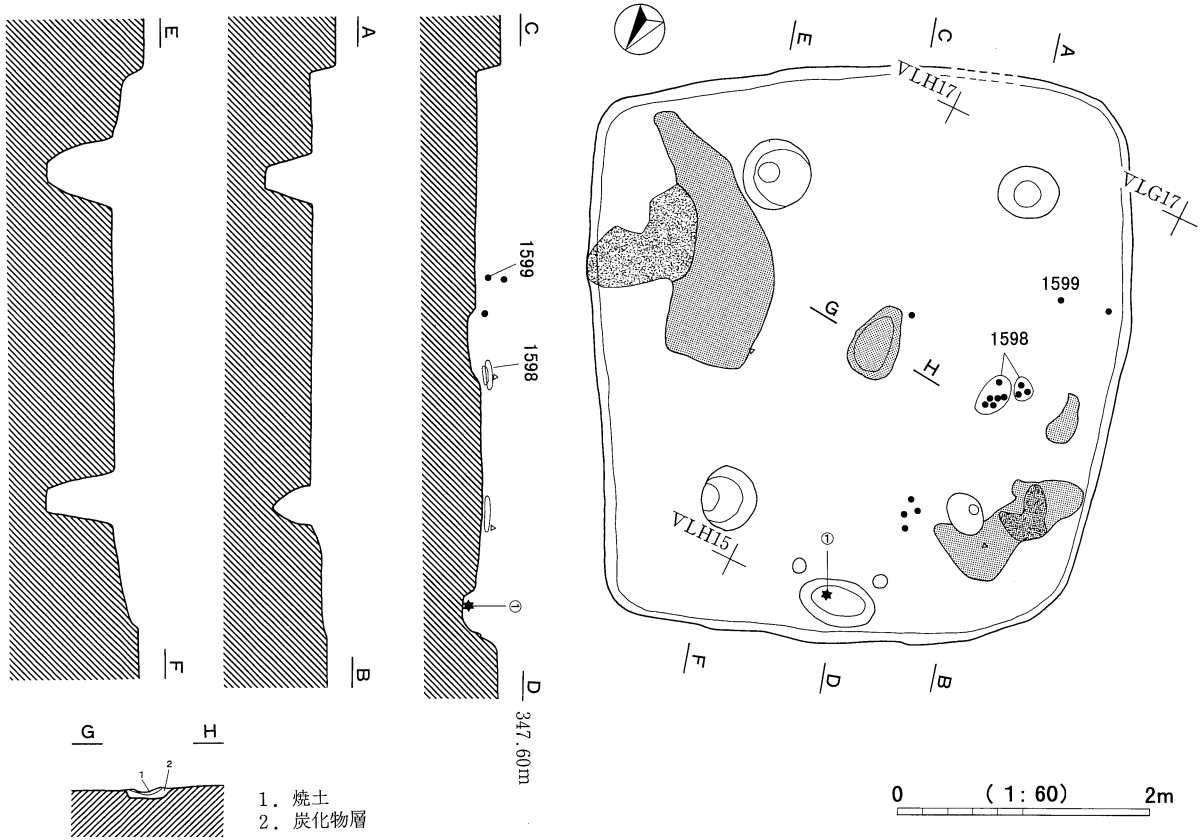
SB1276遺物分布図



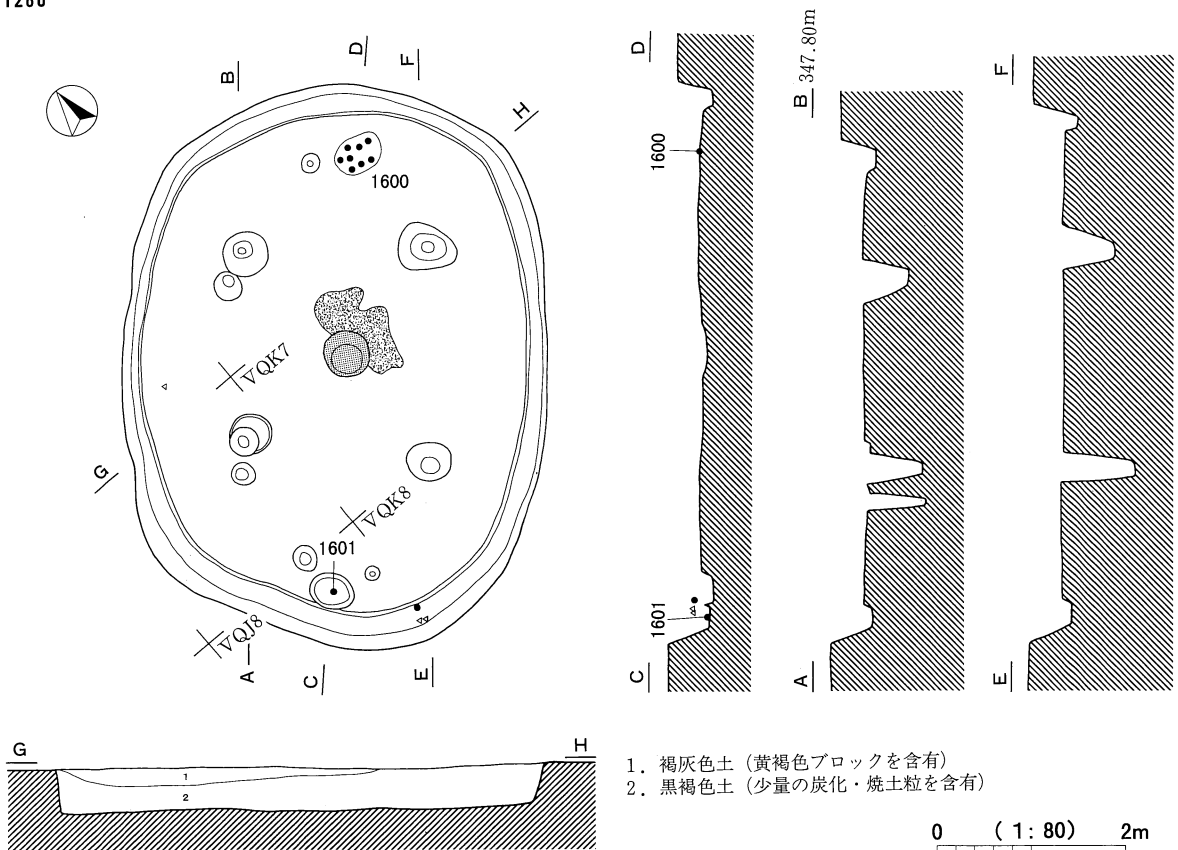
SB1277



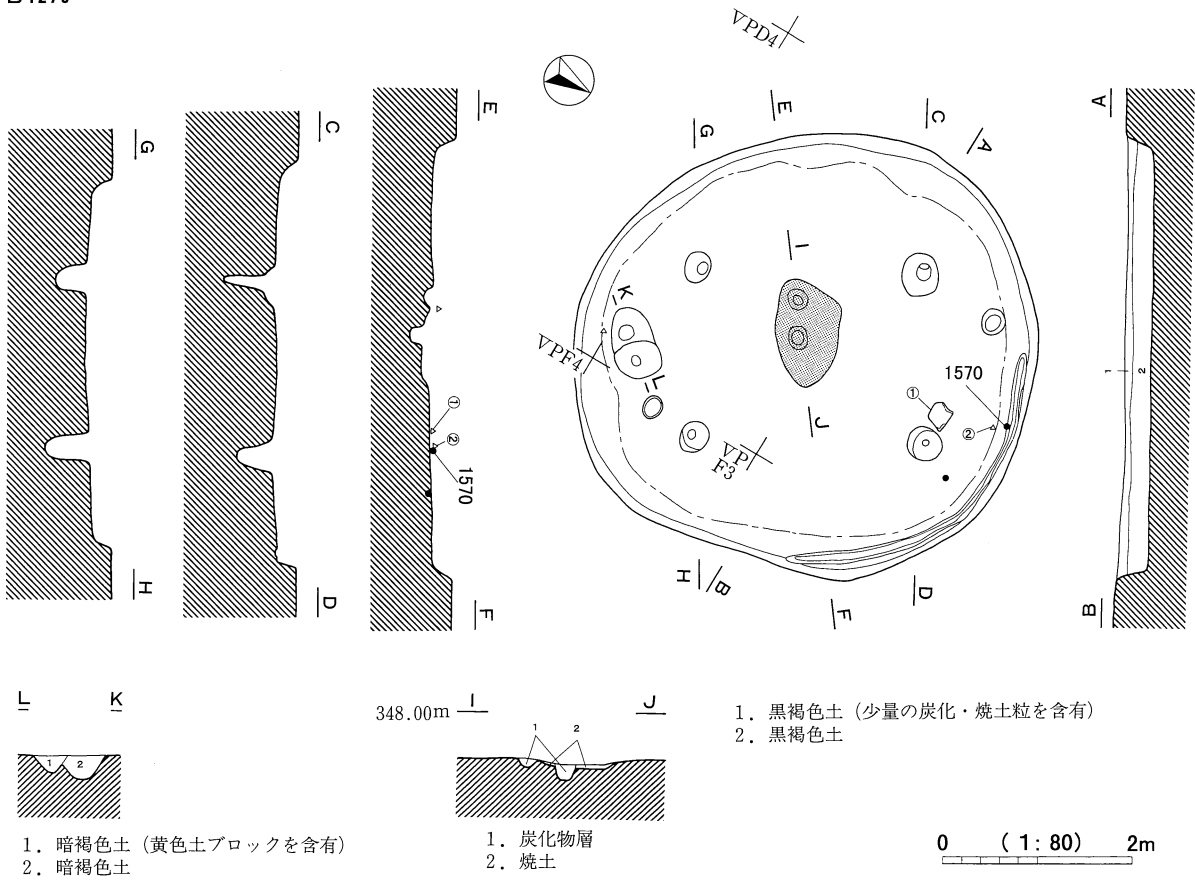
SB1278遺物分布図



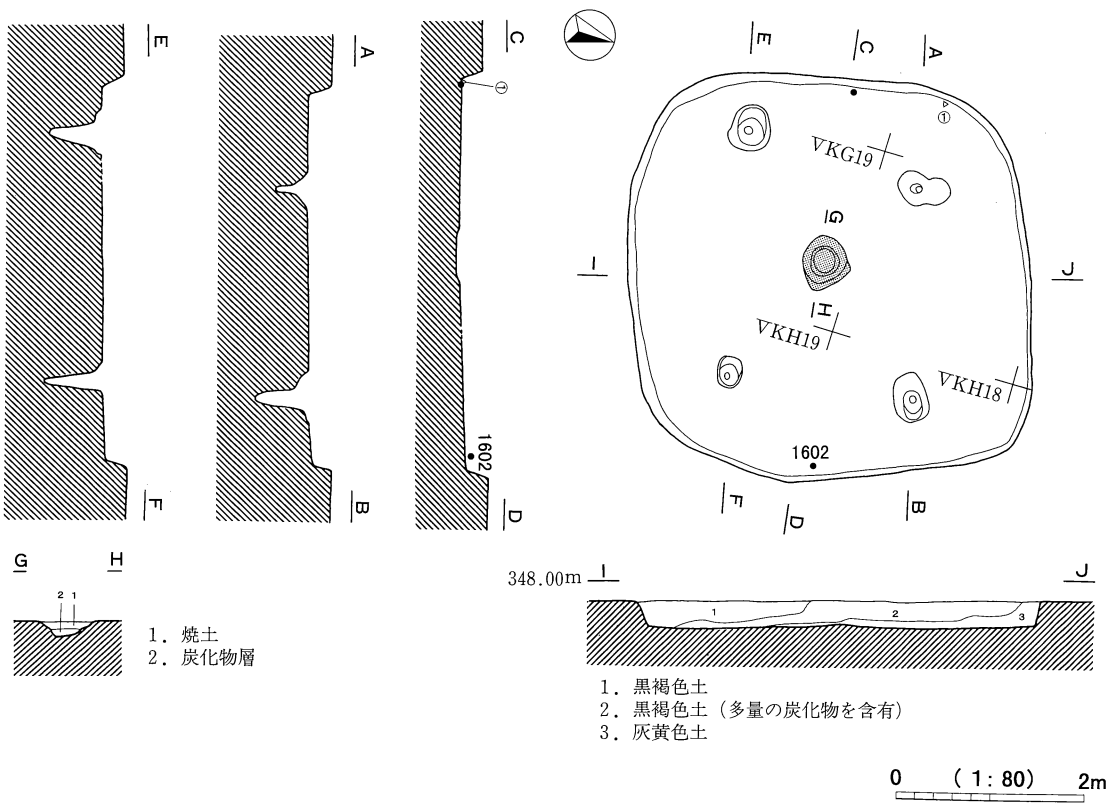
SB1280



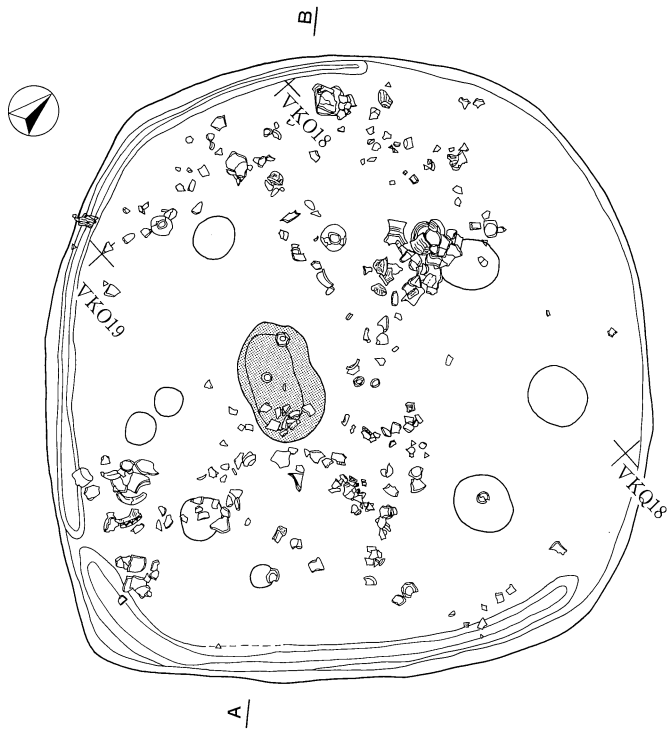
SB1279



SB1281


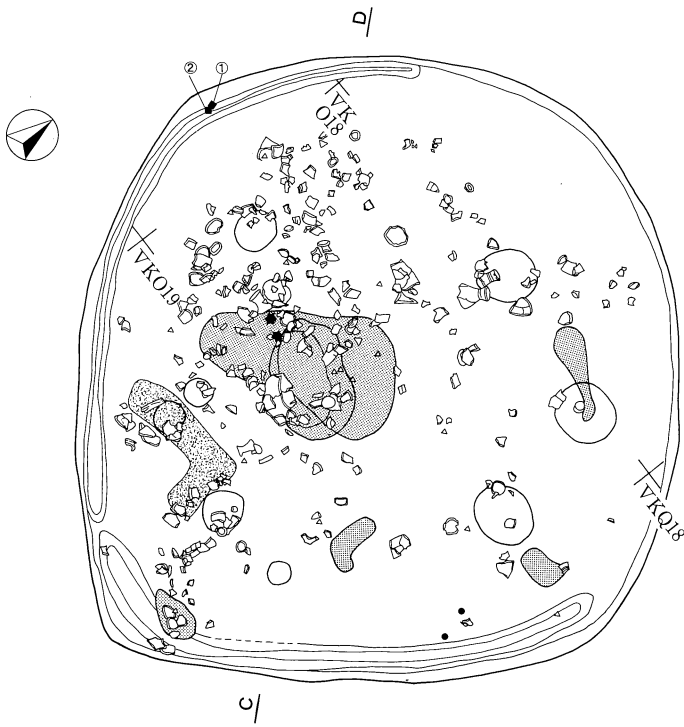


S B 1282遺物分布図(1)



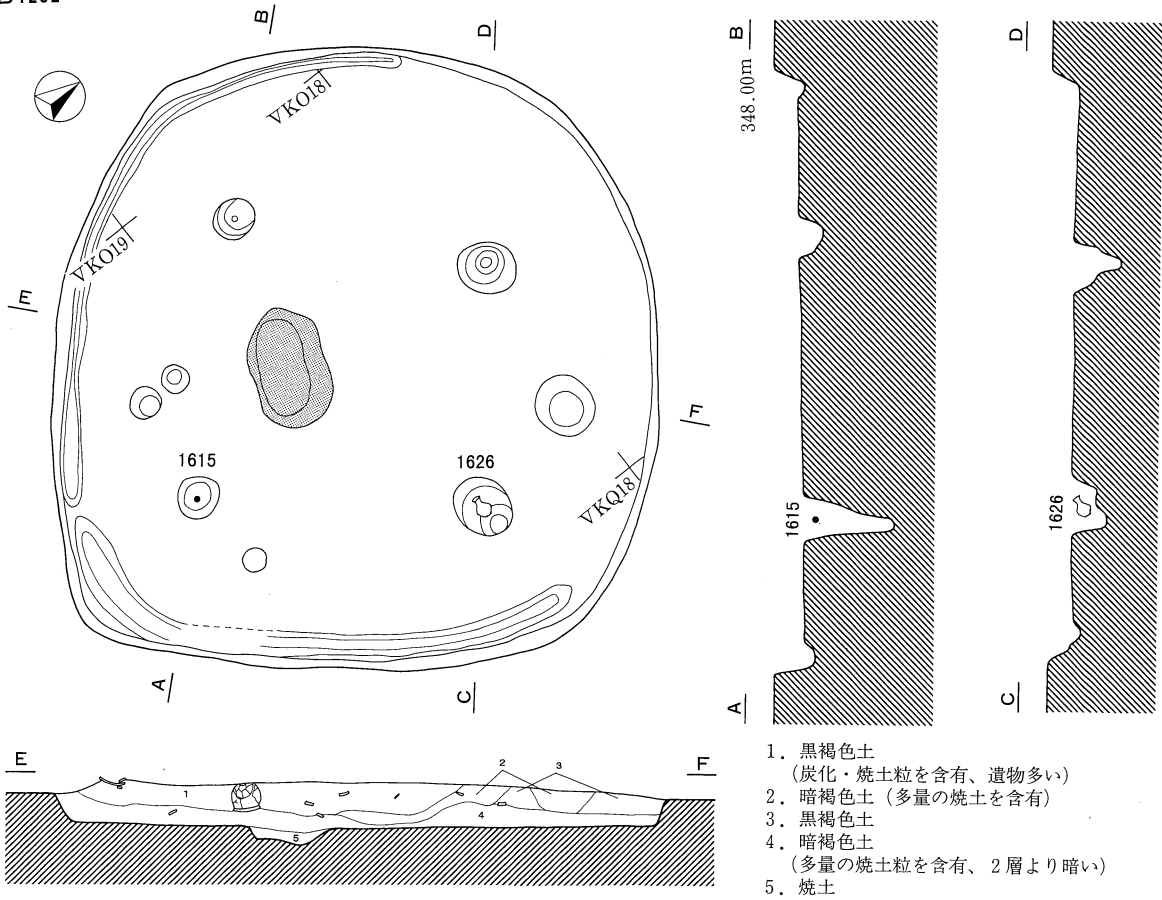
0 (1 : 60) 2m

S B 1282遺物分布図(2)

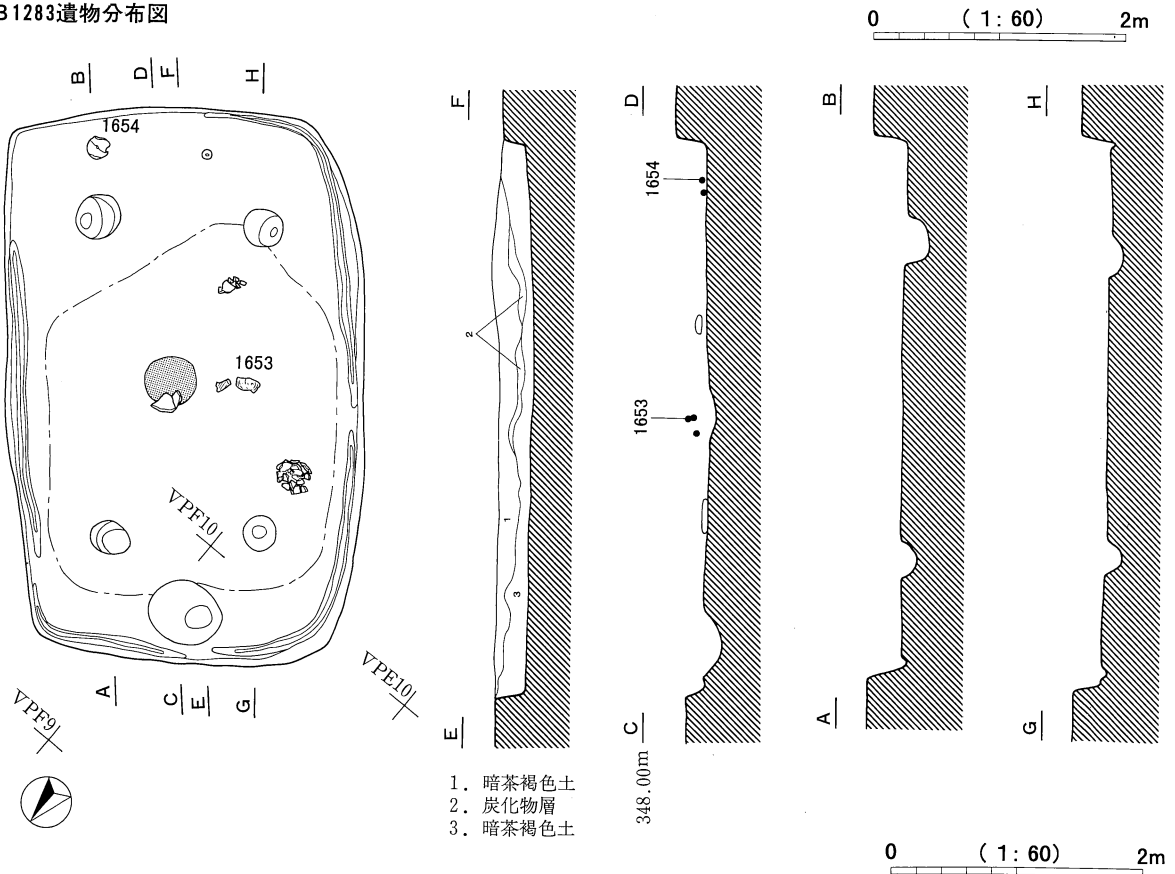


0 (1 : 60) 2m

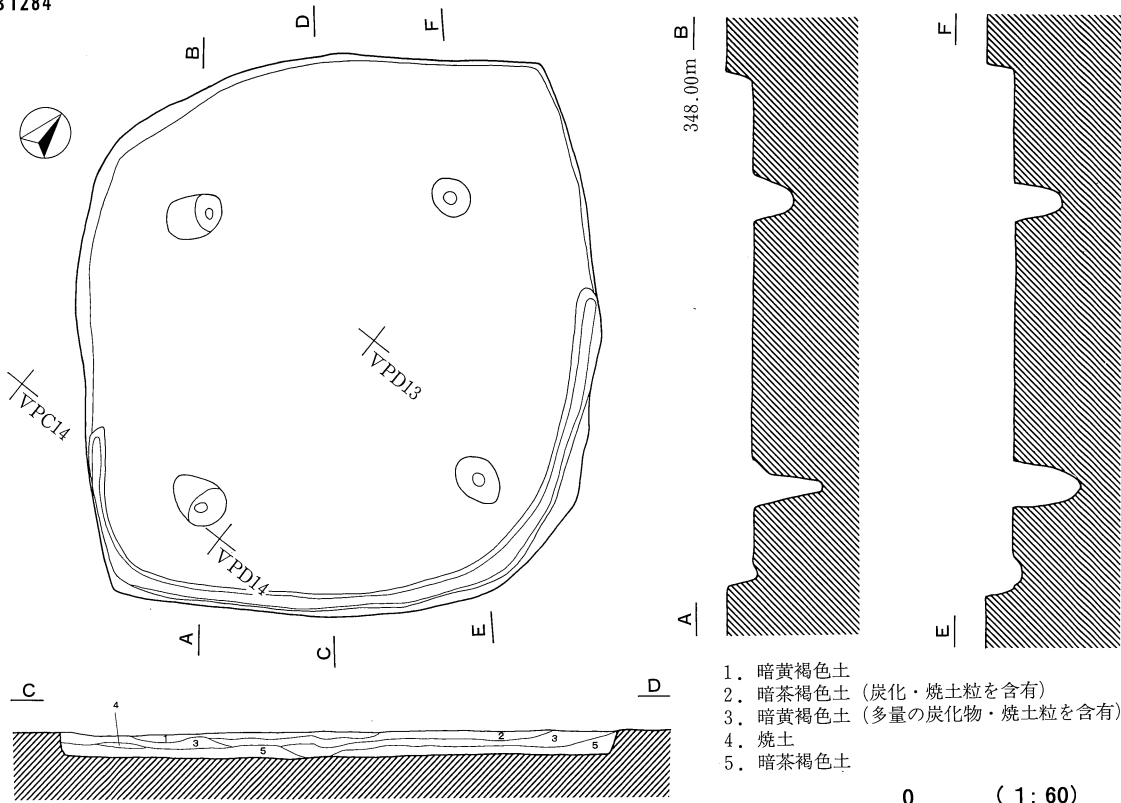
SB1282



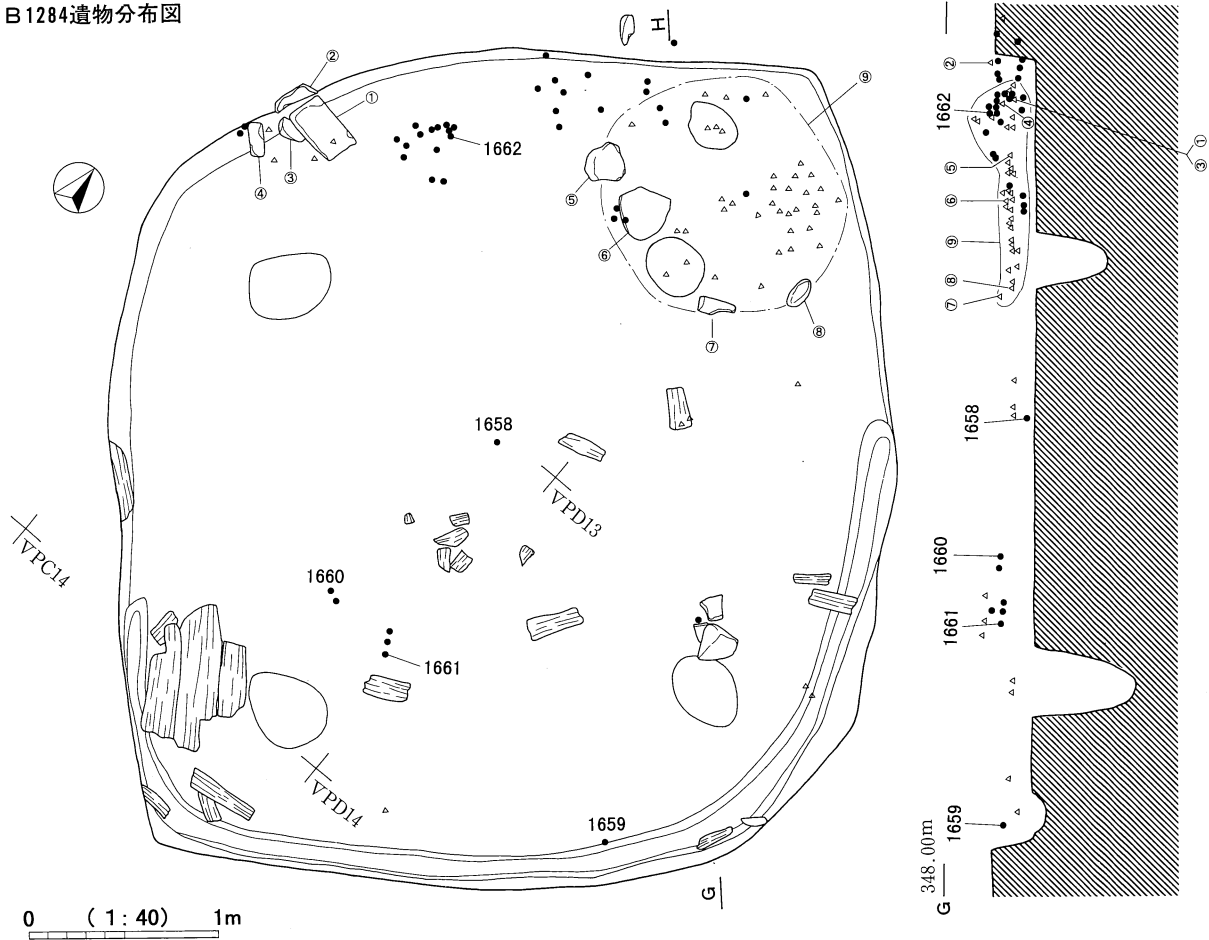
SB1283遺物分布図



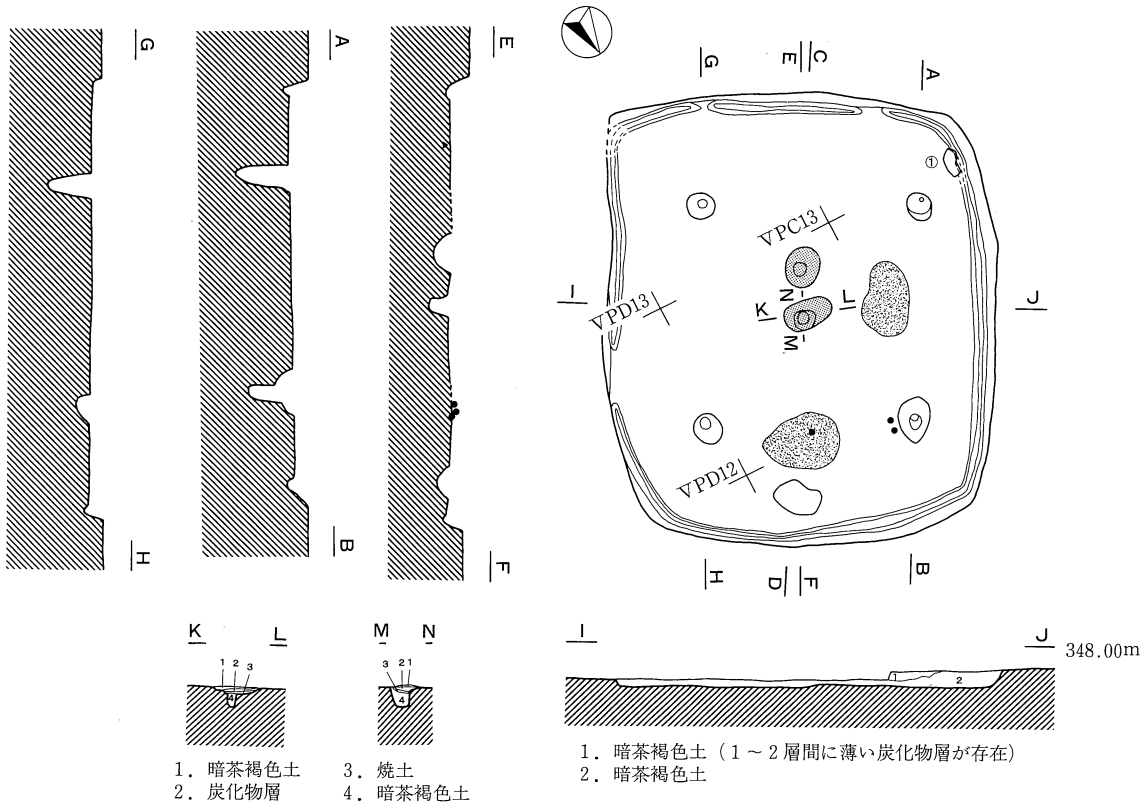
SB1284



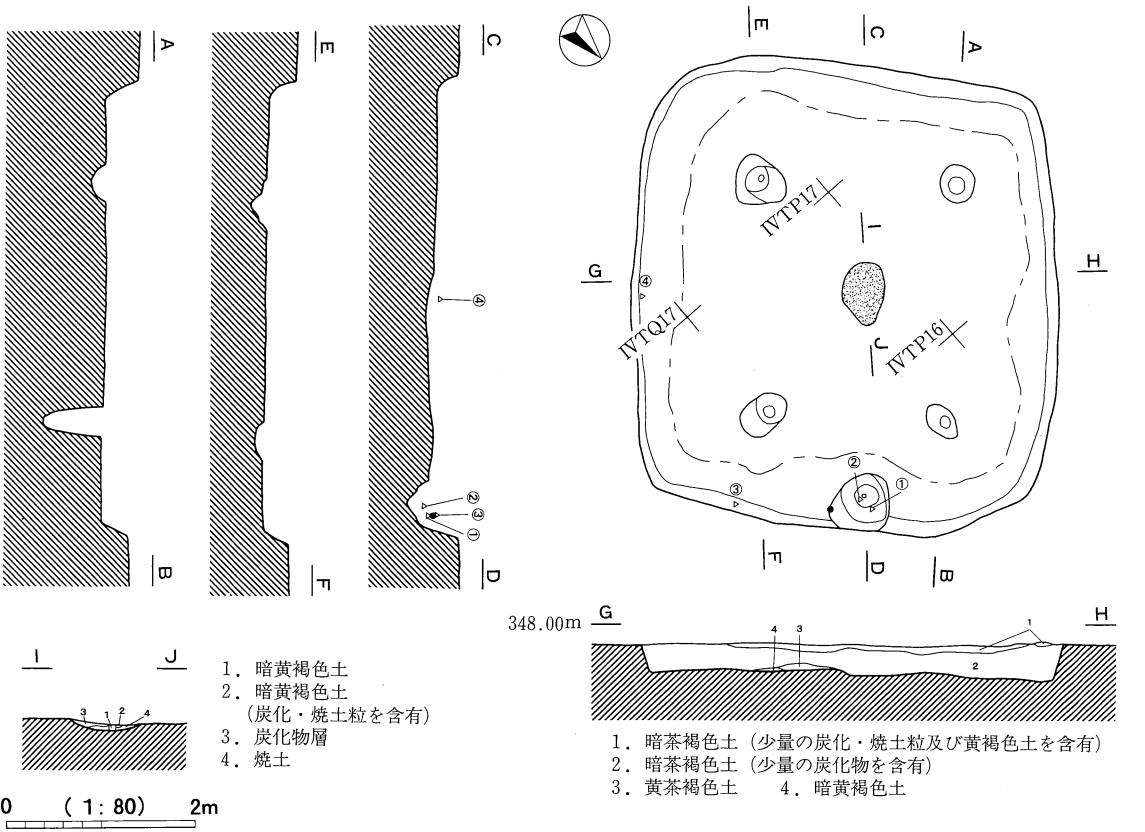
SB1284遺物分布図

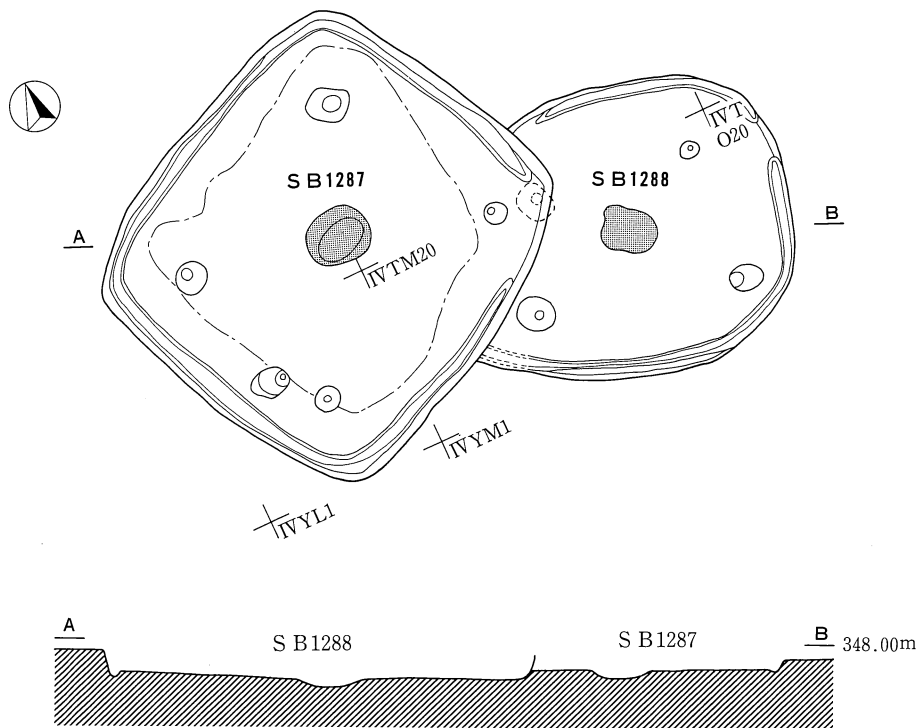


S B 1285



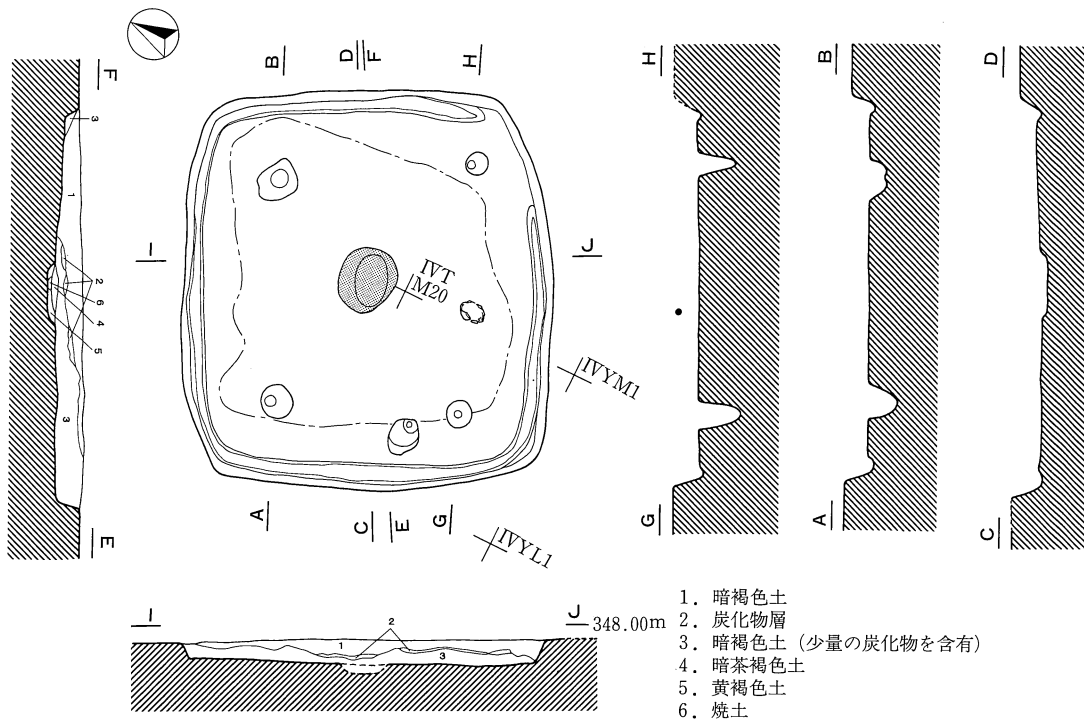
S B 1286





SB1287遺物分布図

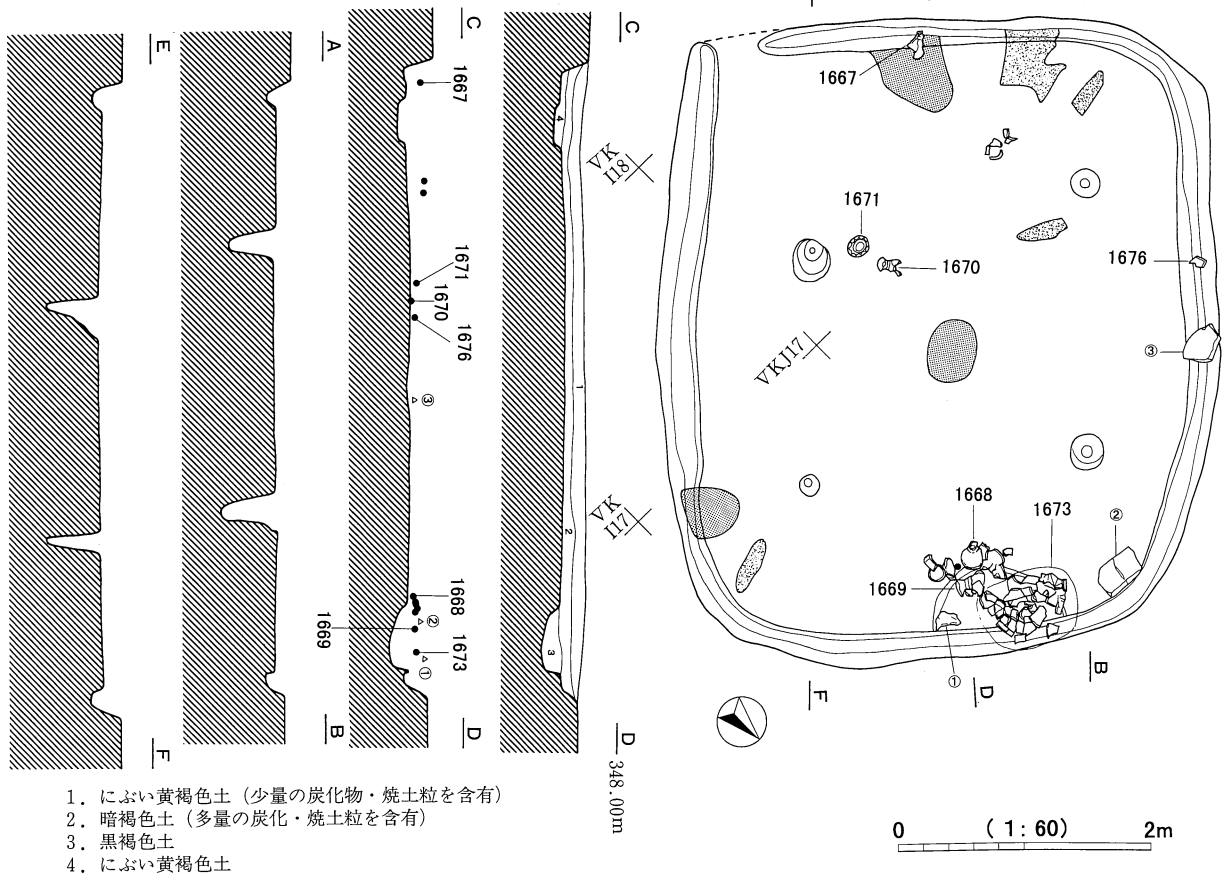
0 (1:80) 2m



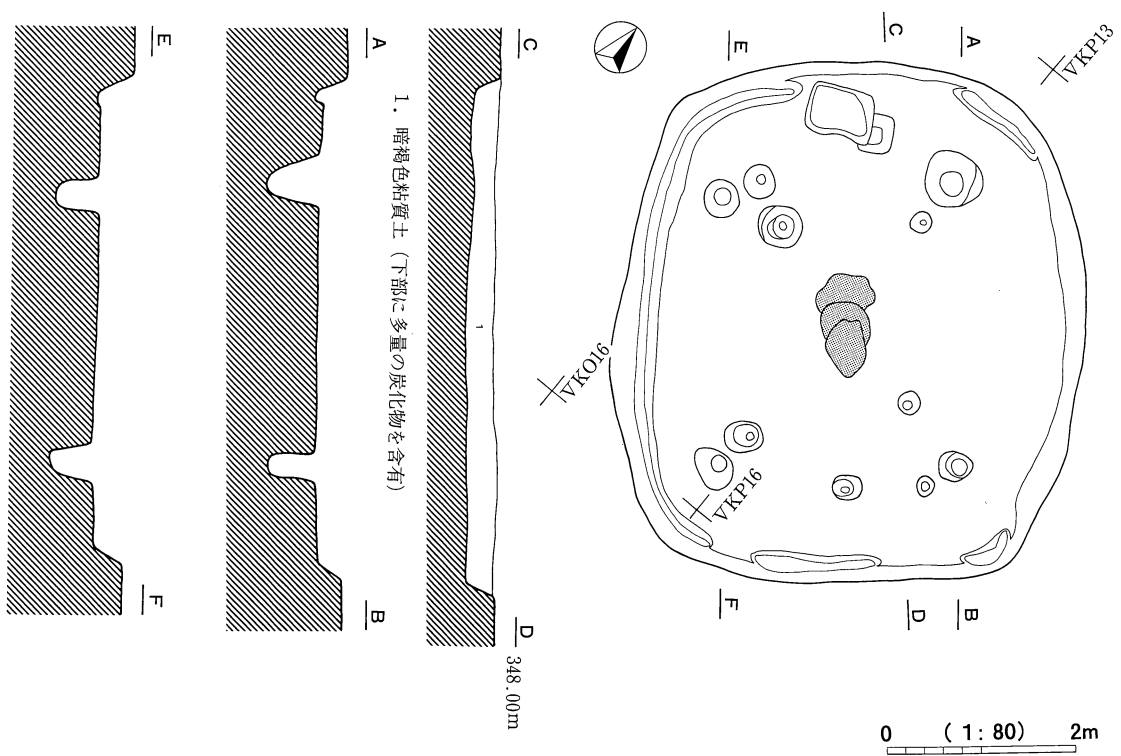
1. 暗褐色土
2. 炭化物層
3. 暗褐色土 (少量の炭化物を含有)
4. 暗茶褐色土
5. 黄褐色土
6. 焼土

0 (1:80) 2m

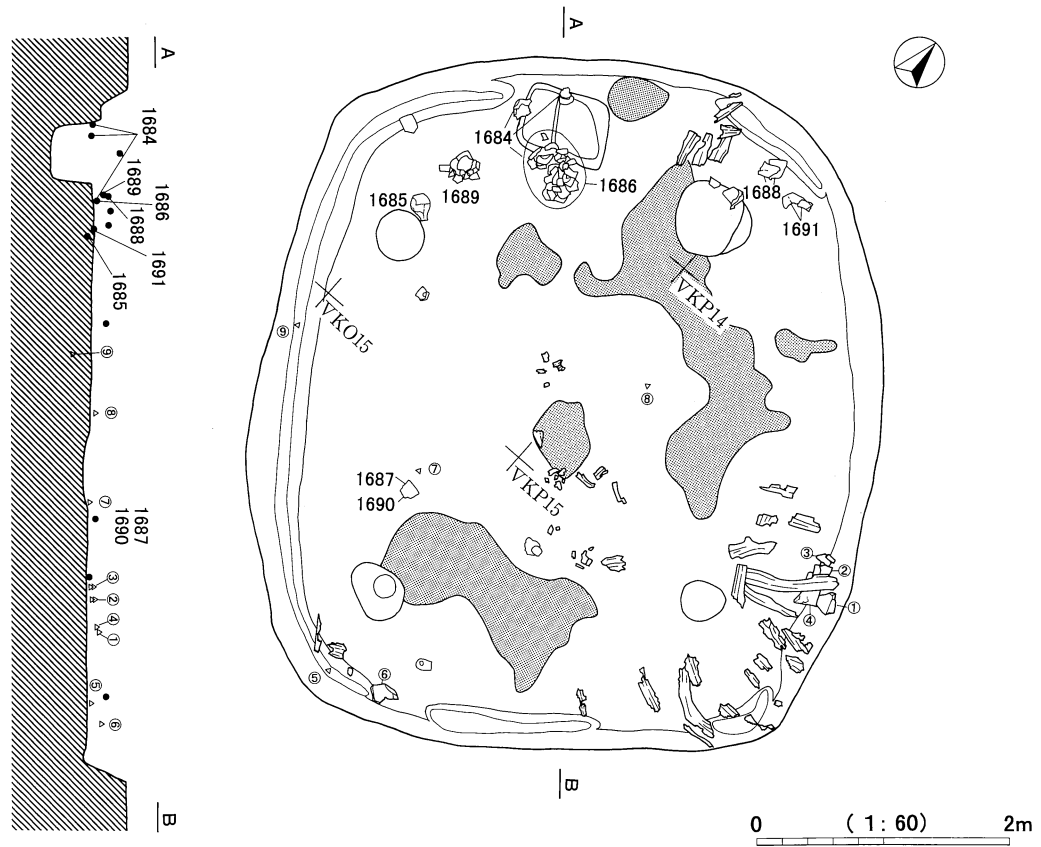
S B 1289遺物分布図



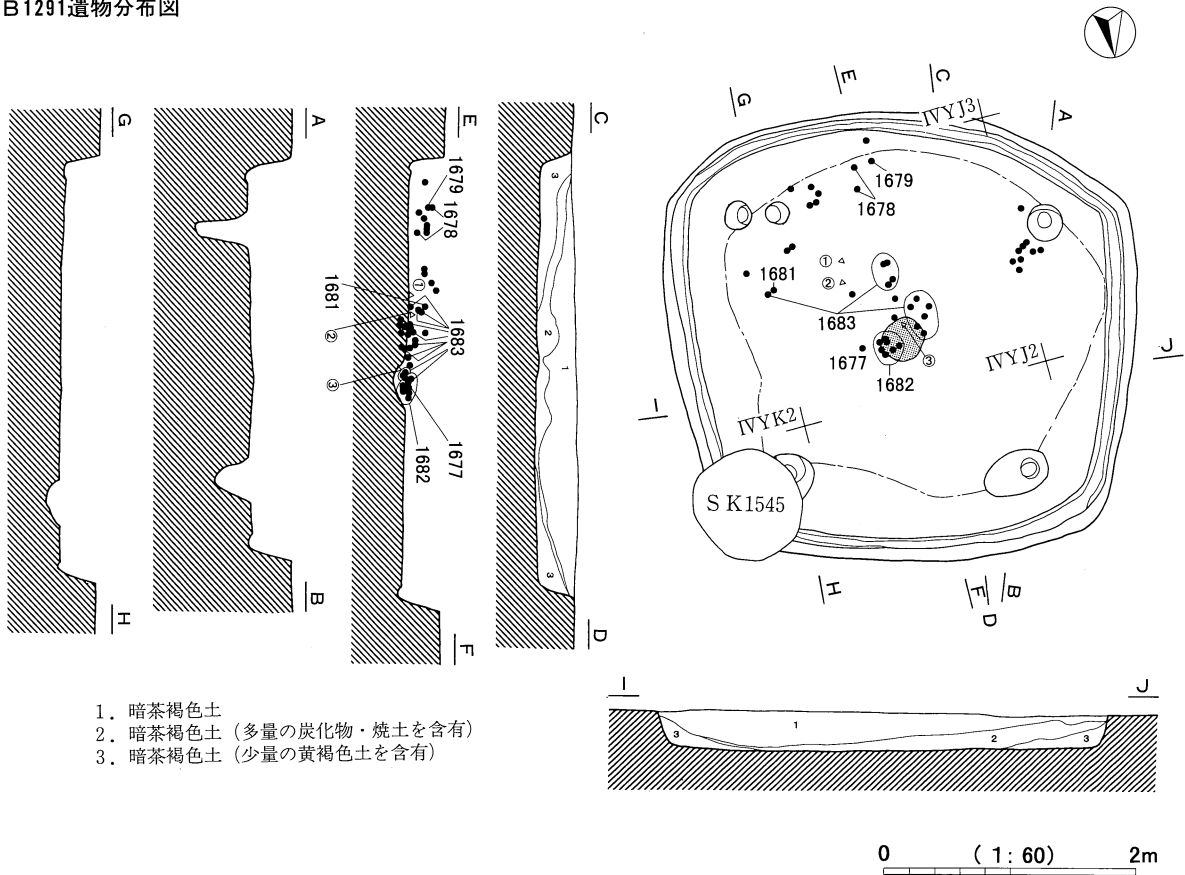
S B 1290



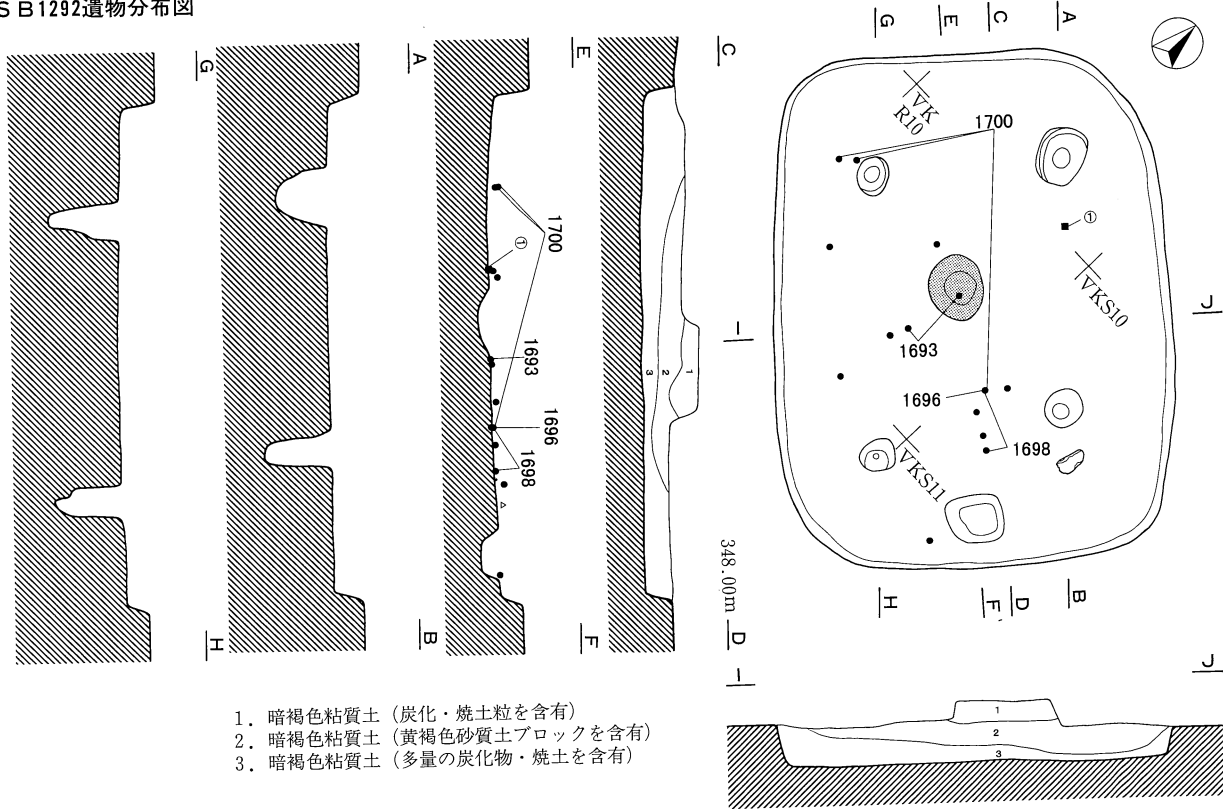
S B 1290遺物分布図



S B 1291遺物分布図



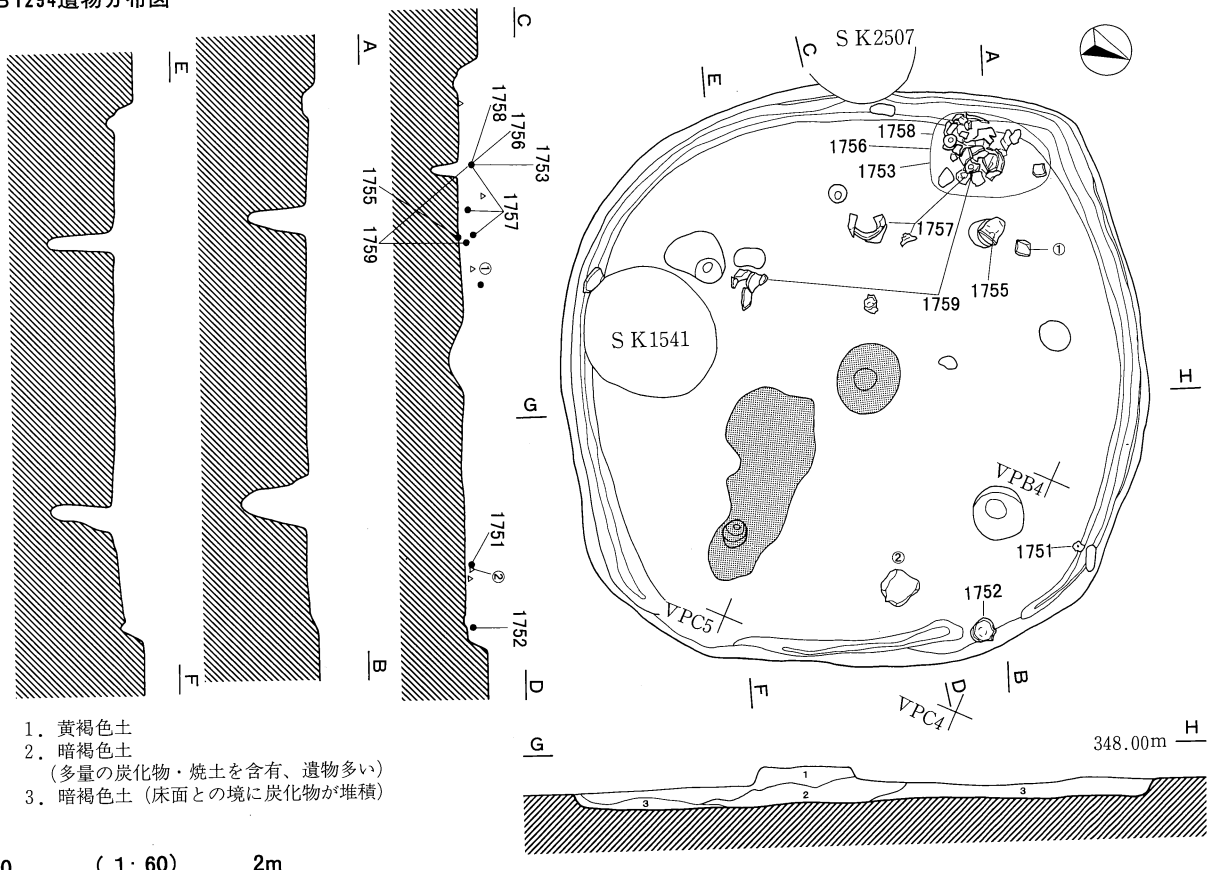
S B1292遺物分布図



1. 暗褐色粘質土 (炭化・焼土粒を含有)
2. 暗褐色粘質土 (黄褐色砂質土ブロックを含有)
3. 暗褐色粘質土 (多量の炭化物・焼土を含有)

0 (1:60) 2m

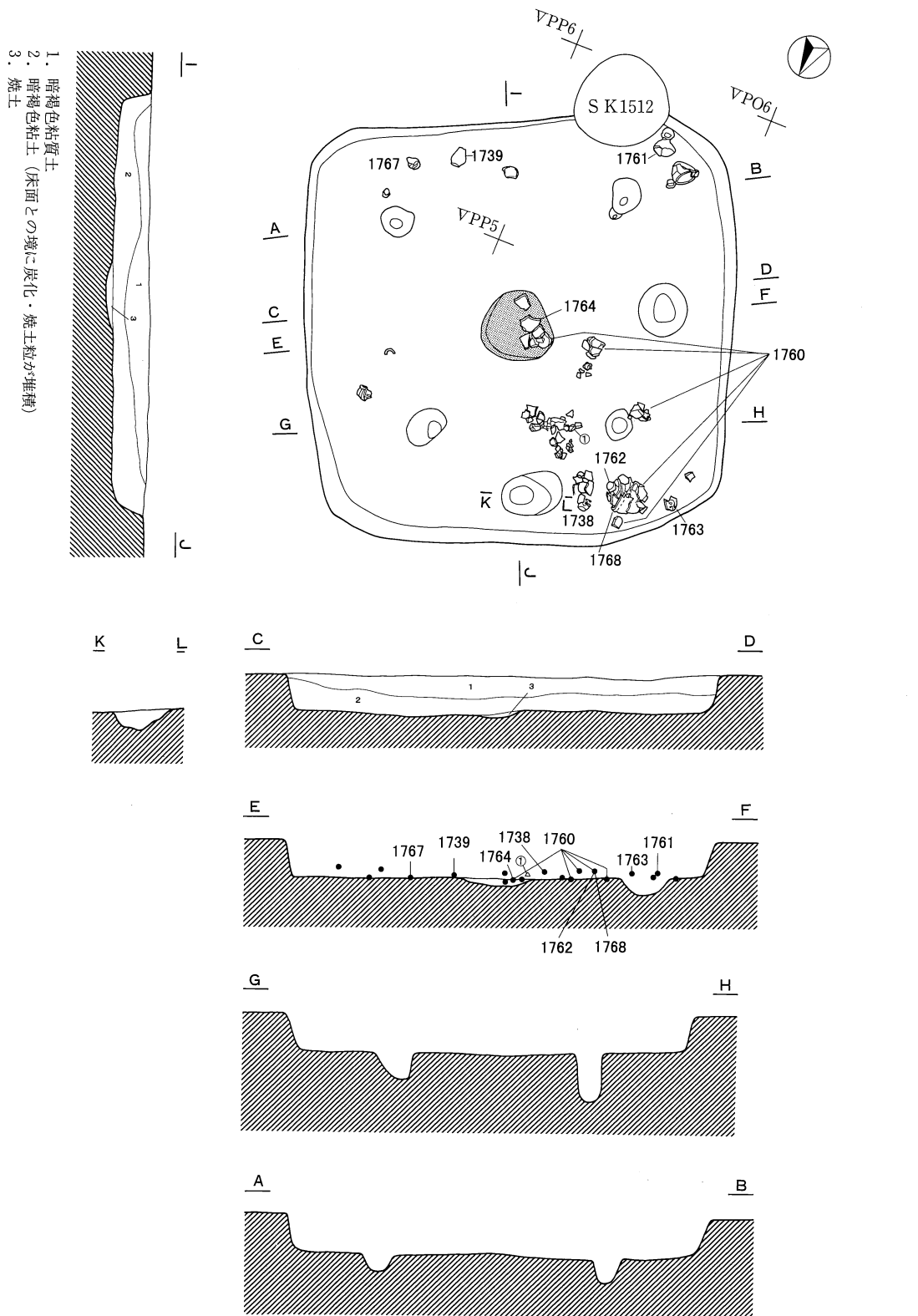
S B1294遺物分布図



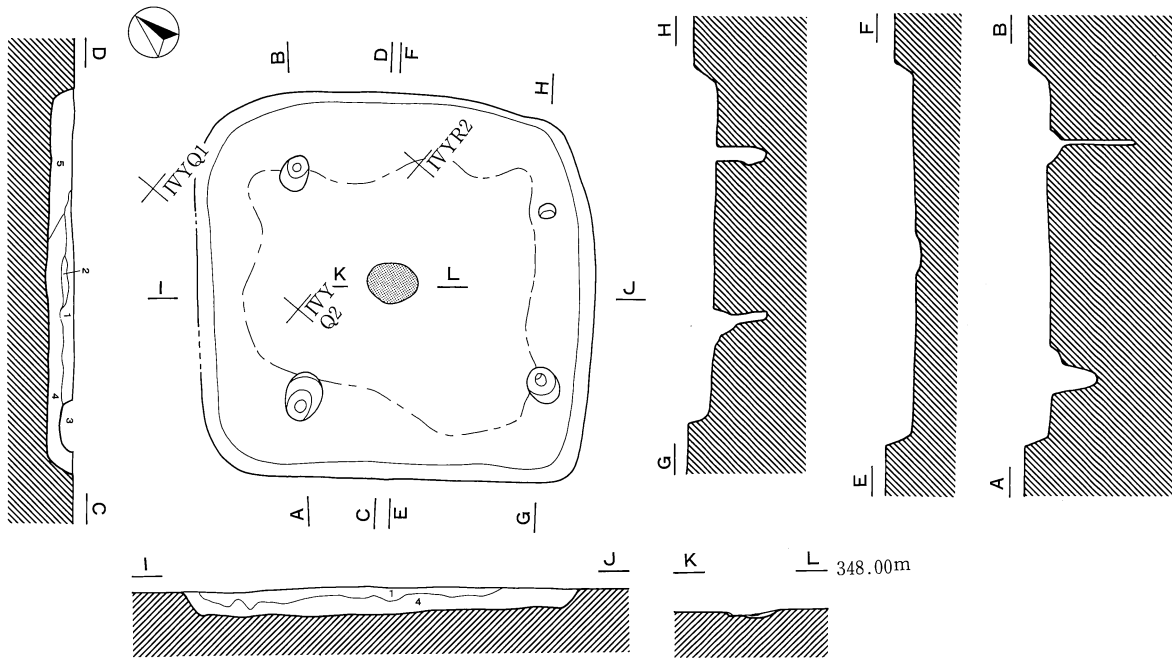
1. 黄褐色土
2. 暗褐色土 (多量の炭化物・焼土を含有、遺物多い)
3. 暗褐色土 (床面との境に炭化物が堆積)

0 (1:60) 2m

S B 1296遺物分布図



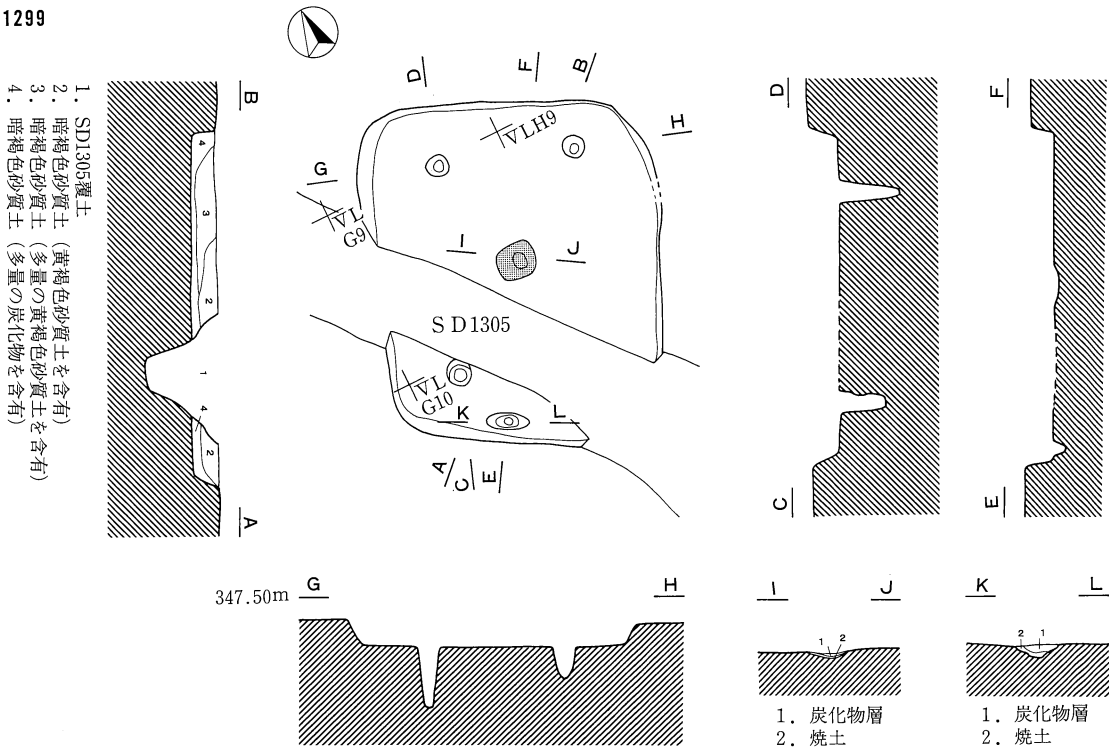
S B 1297



1. 暗茶褐色土 (少量の黄褐色土を含有)
2. 暗茶褐色土 (1層より暗い) 3. SBH288覆土
4. 暗茶褐色土 (少量の炭化・焼土粒及び多量の黄褐色土を含有)
5. 暗黄褐色土

0 (1 : 80) 2m

S B 1299



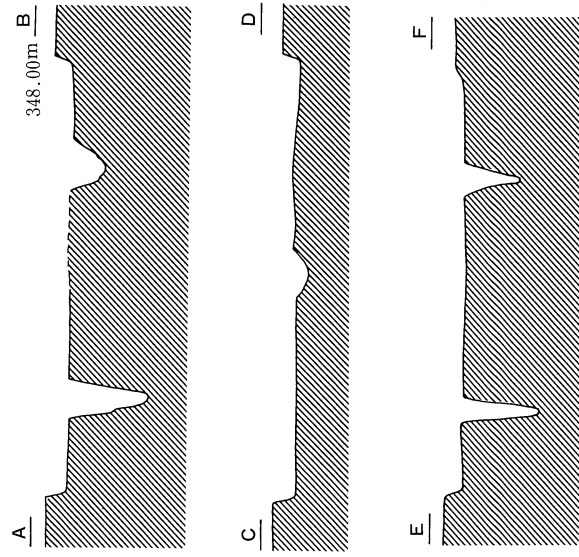
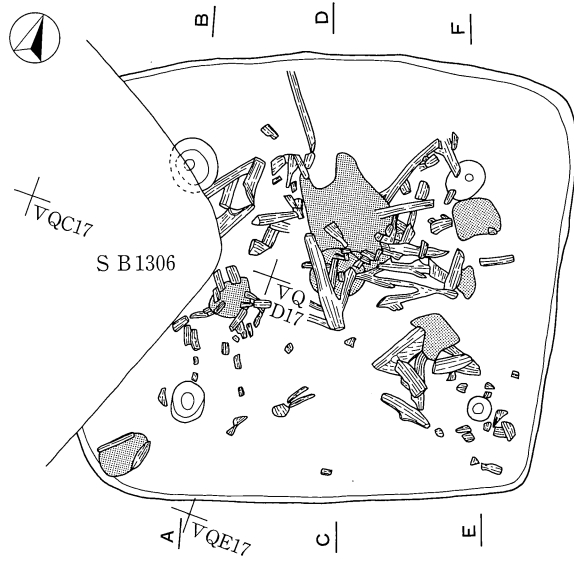
1. SD1305覆土
2. 暗褐色砂質土 (黄褐色砂質土を含有)
3. 暗褐色砂質土 (多量の黄褐色砂質土を含有)
4. 暗褐色砂質土 (多量の炭化物を含有)

1. 炭化物層
2. 焼土

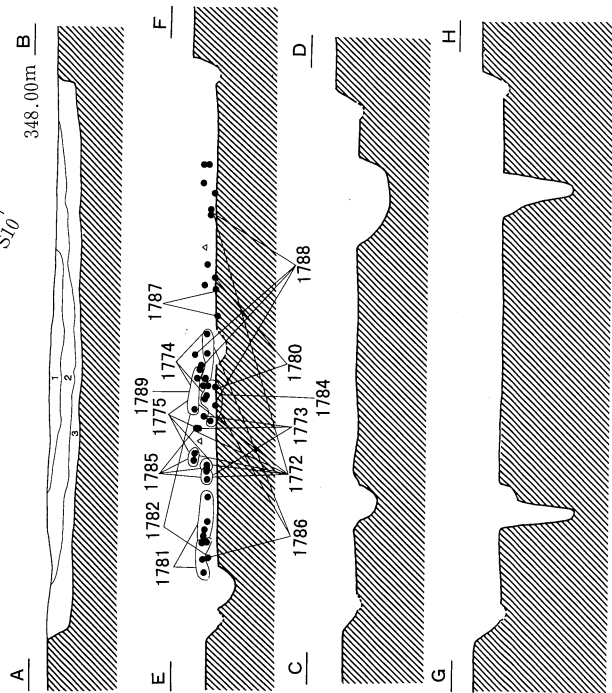
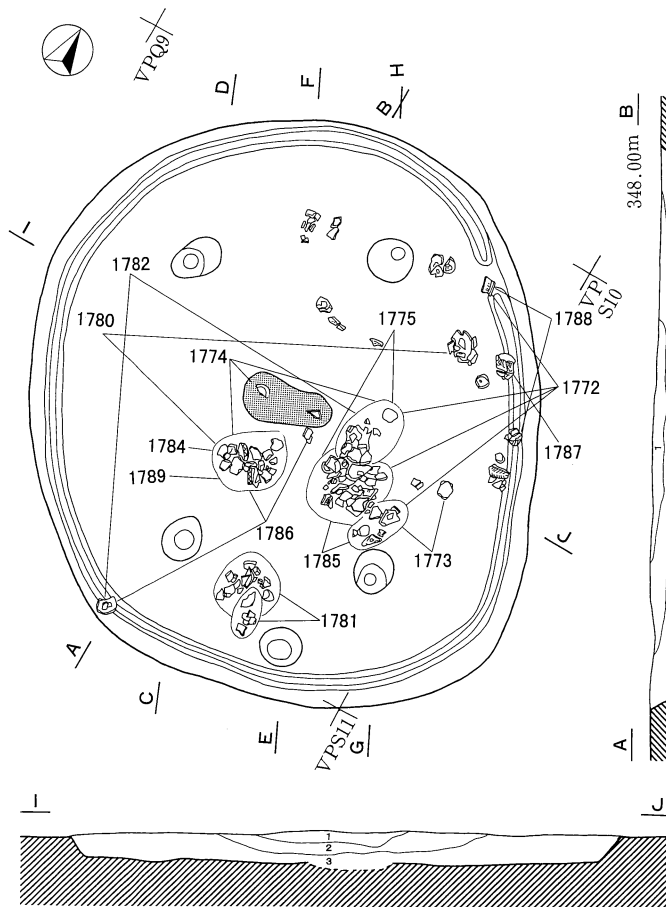
1. 炭化物層
2. 焼土

0 (1 : 80) 2m

S B 1301遺物分布図



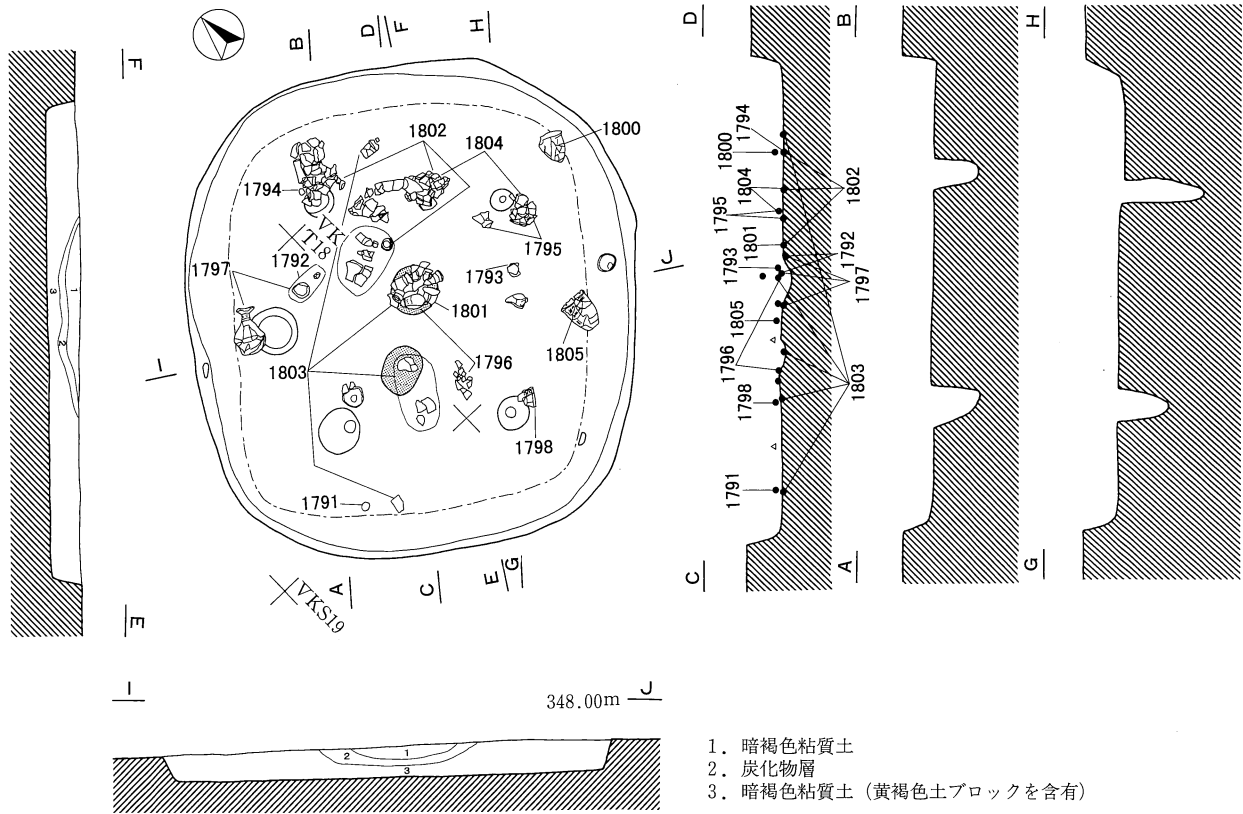
S B 1302遺物分布図



1. 灰黄褐色土
2. 黒褐色土
(多量の炭化物・焼土粒を含有、遺物多い)
3. にぶい黄褐色粘質土
(少量の炭化物・焼土を含有)

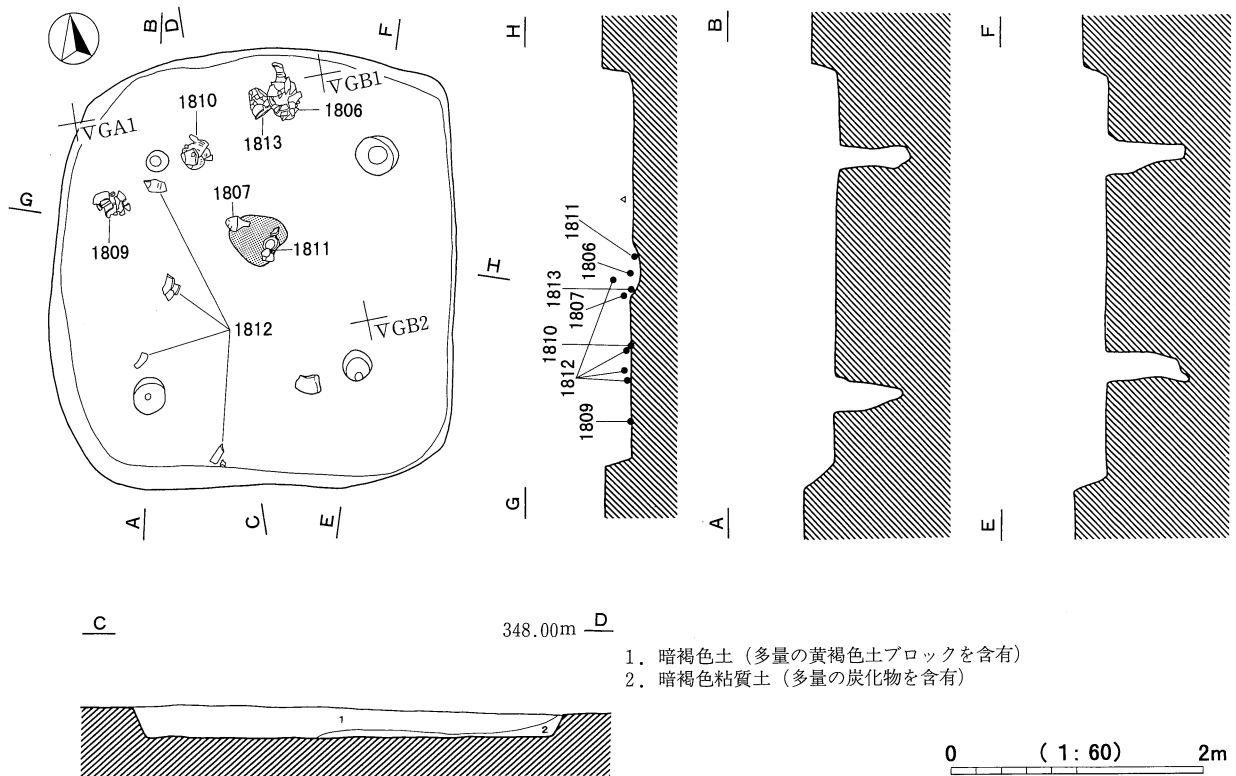
0 (1:60) 2m

SB1304遺物分布図

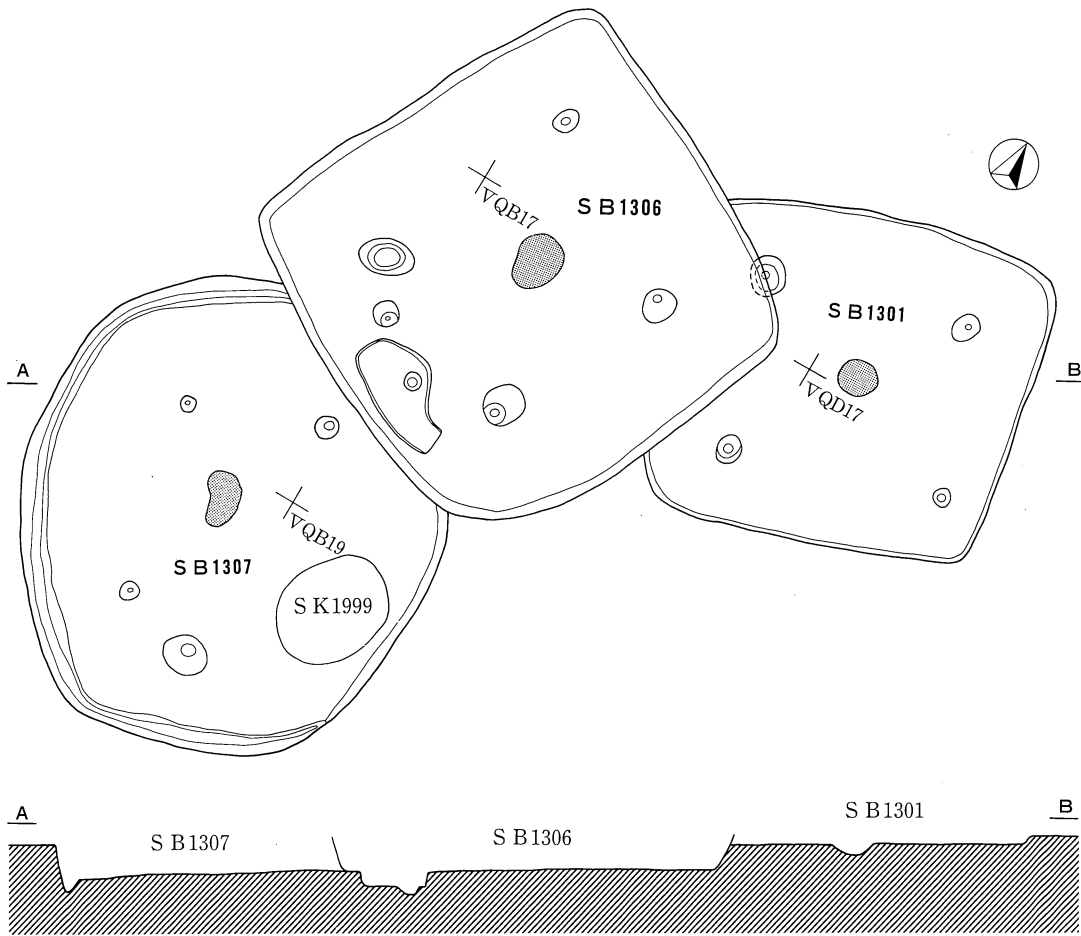


0 (1 : 60) 2m

SB1305遺物分布図

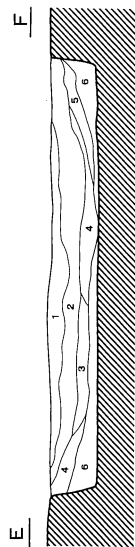
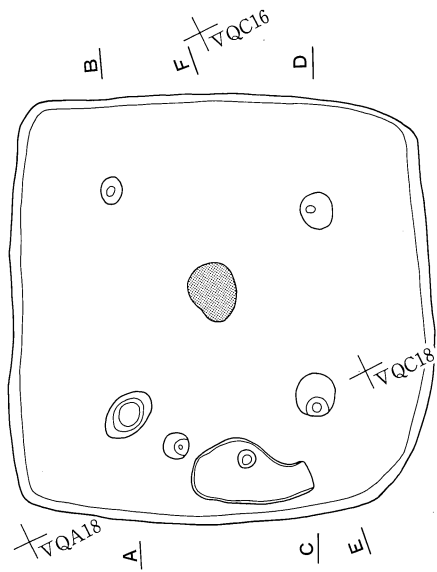


0 (1 : 60) 2m

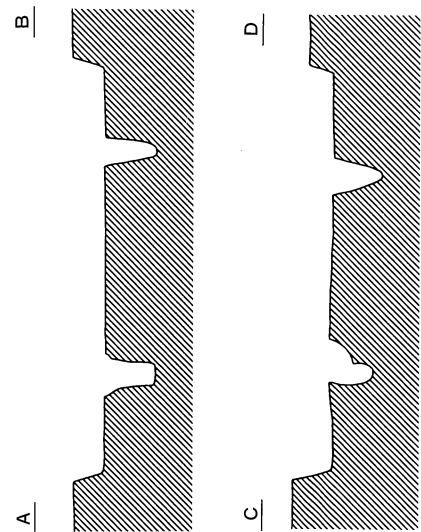


SB1306

0 (1:80) 2m

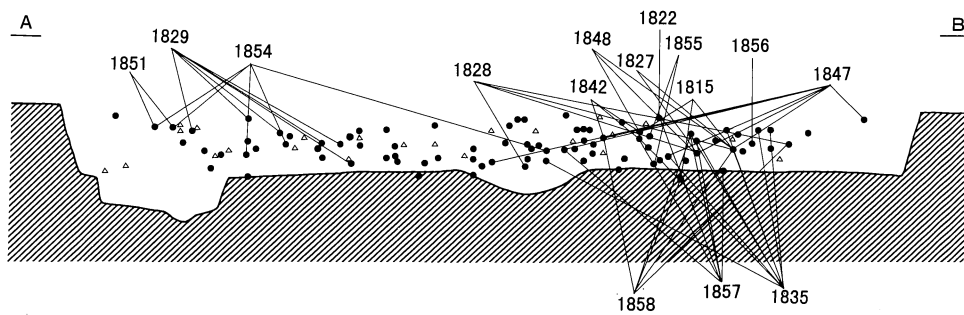
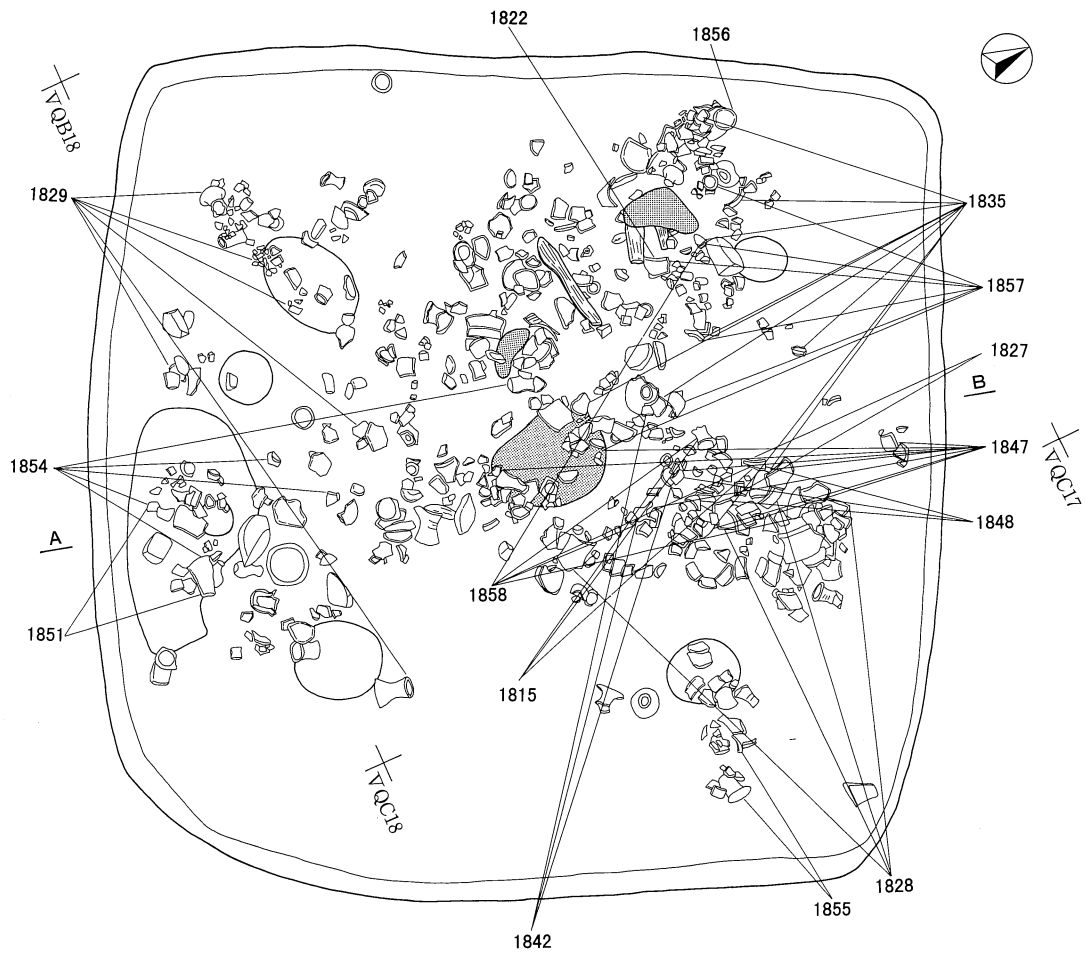


- 1. 黒褐色土 (少量の炭化粒を含有)
- 2. にぶい黄褐色土 (少量の炭化粒及び焼土粒を含有)
- 3. 黒色土 (多量の炭化粒及び焼土粒を含有)
- 4. 灰黄褐色土 (炭化粒を含有)
- 5. 灰黄褐色土 (多量の炭化粒を含有)
- 6. にぶい黄褐色土



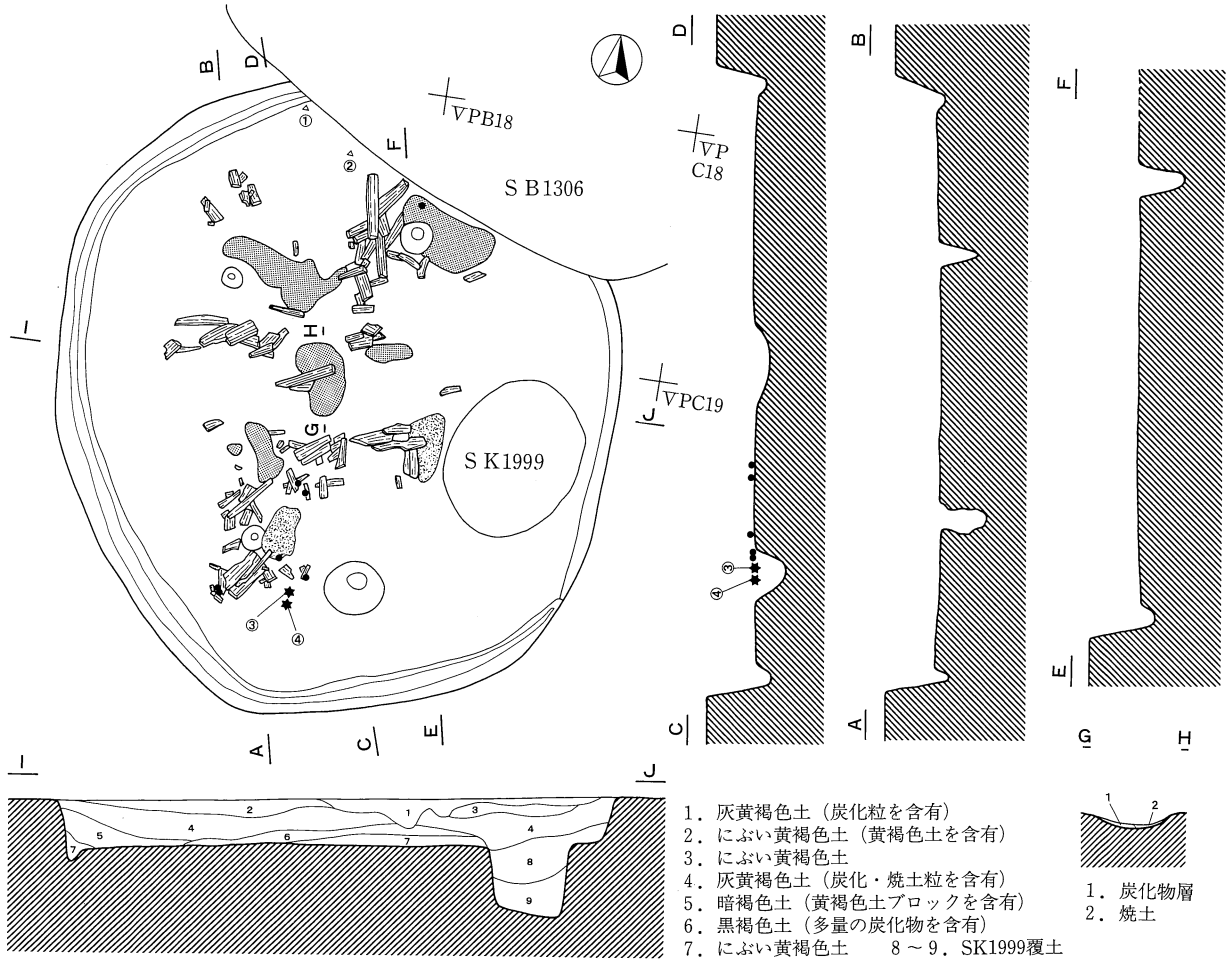
0 (1:80) 2m

S B 1306遺物分布図

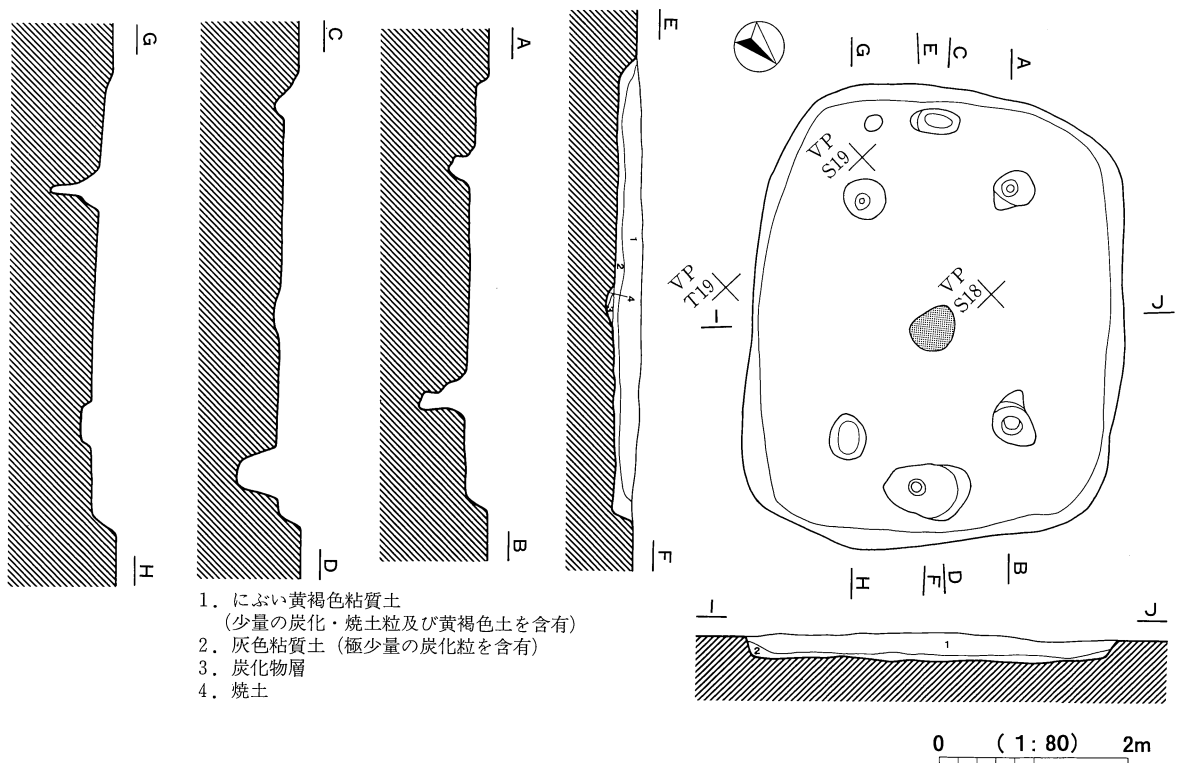


0 (1:40) 1m

SB1307遺物分布図

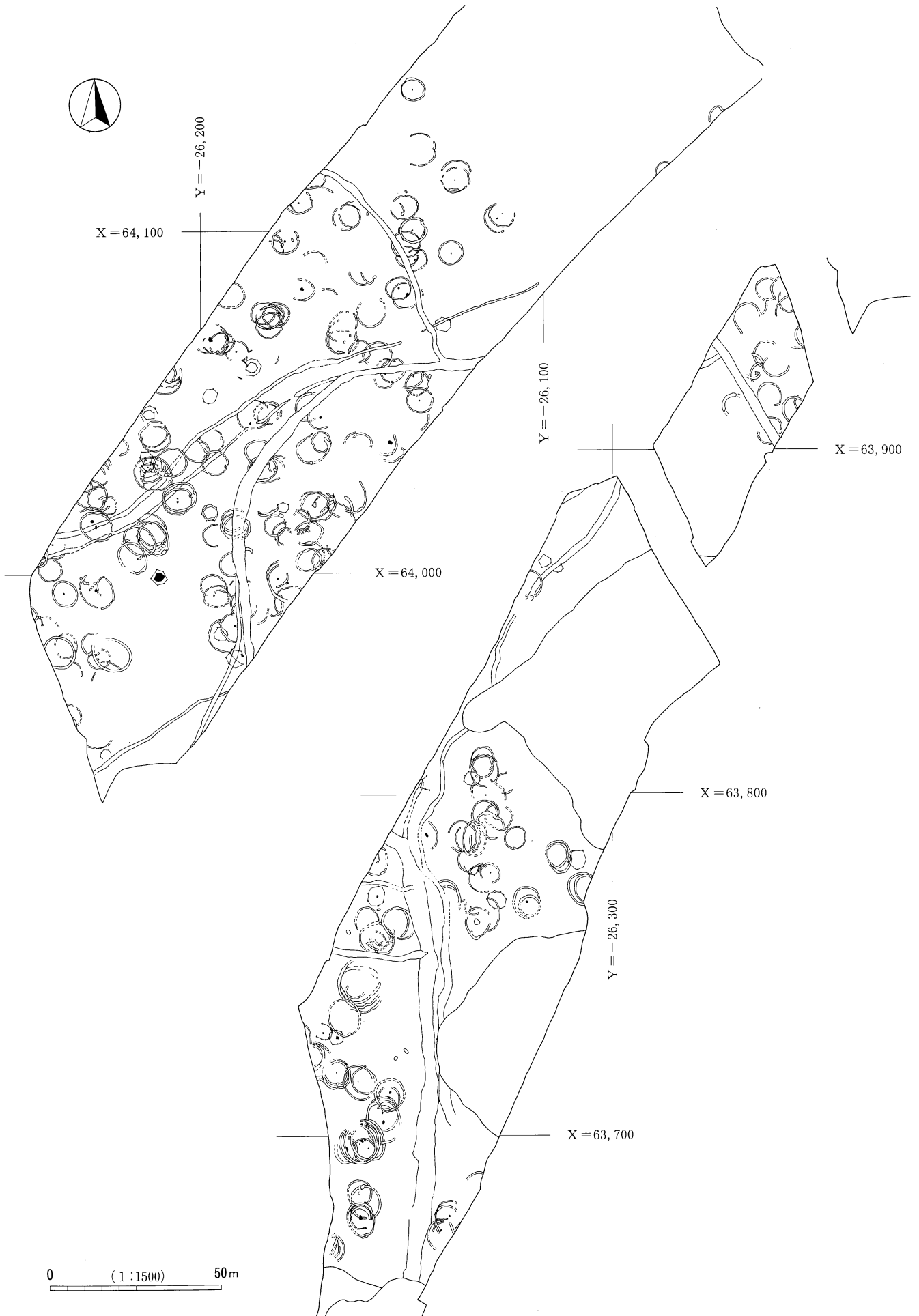


SB1308



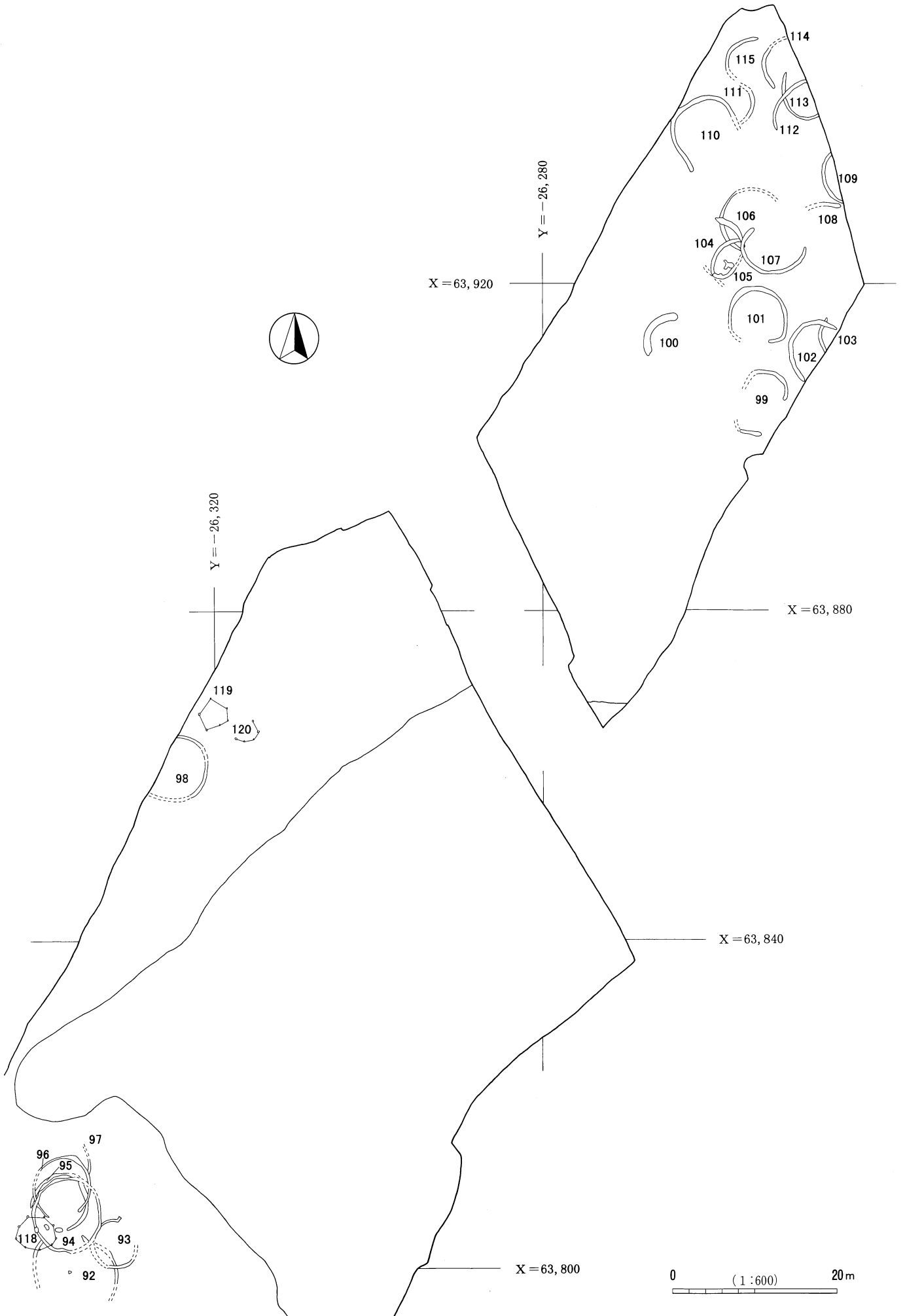
0 (1:60) 2m

0 (1:80) 2m

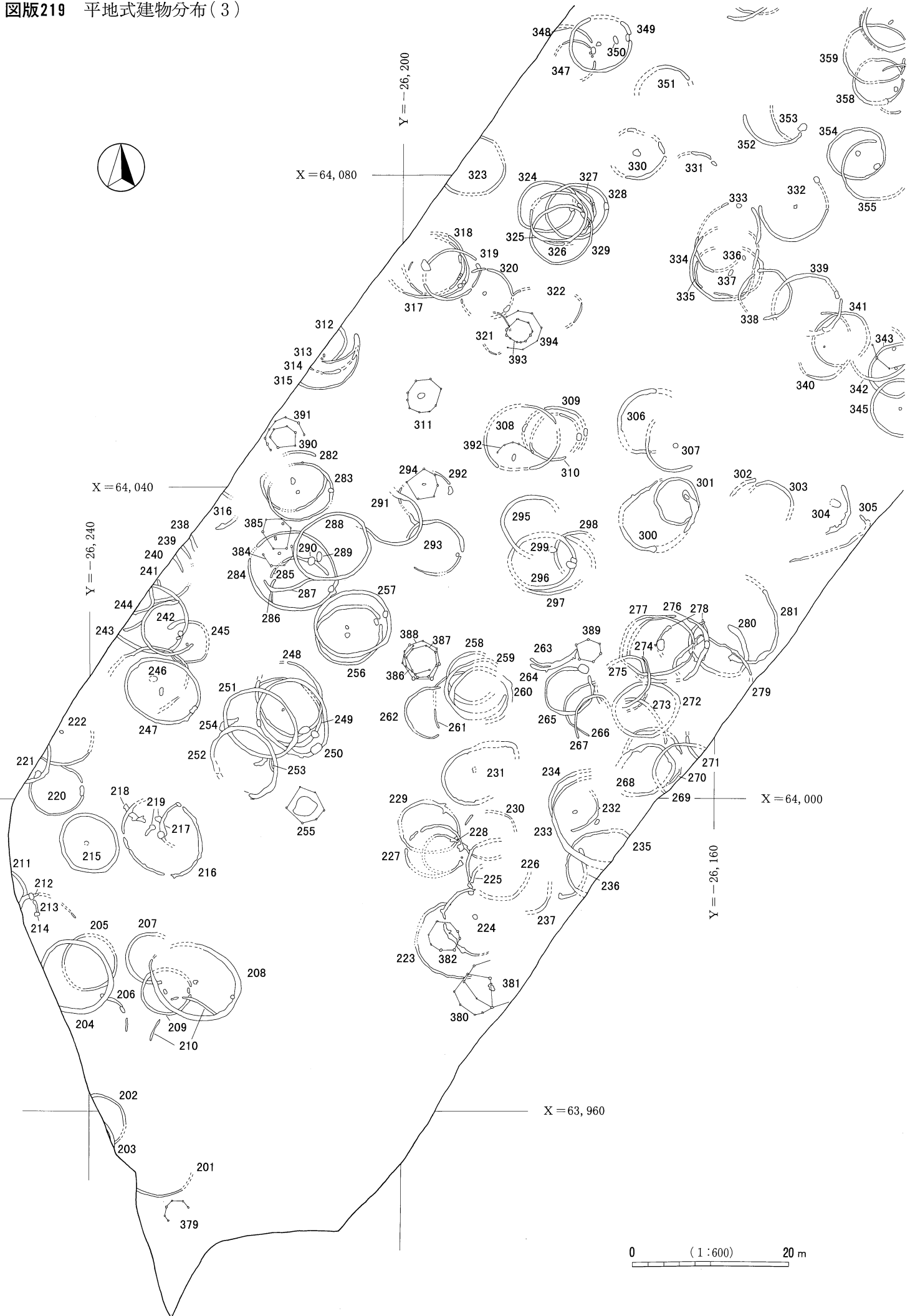


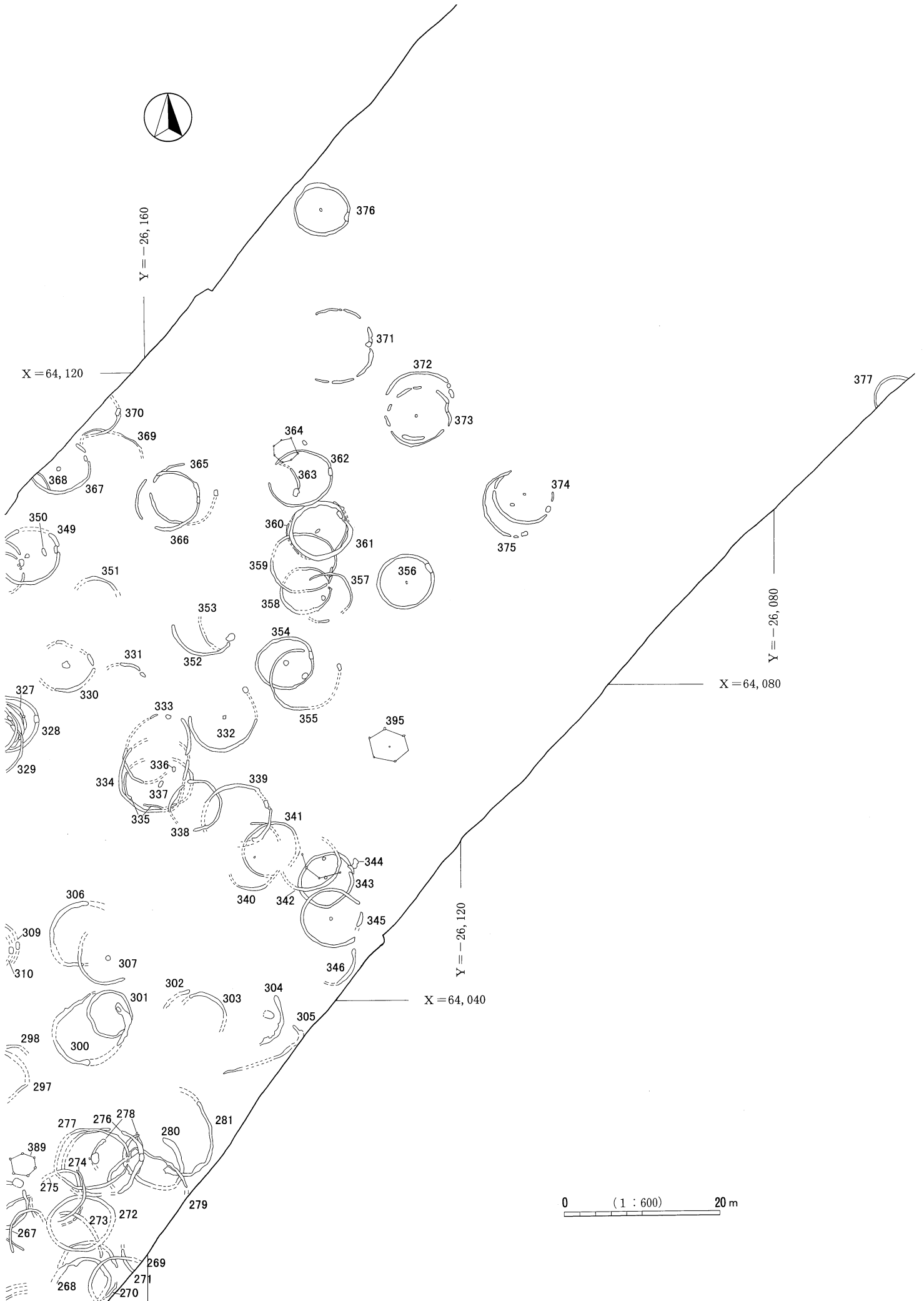
图版217 平地式建物分布(1)

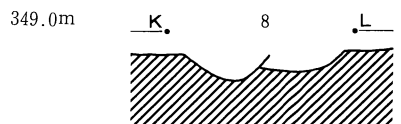
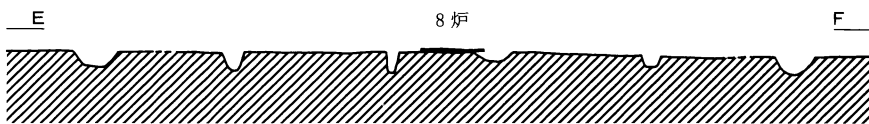
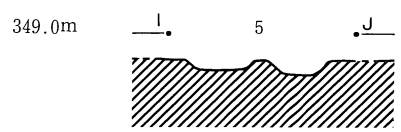
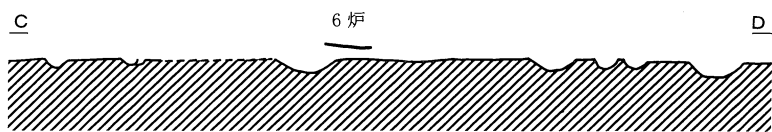
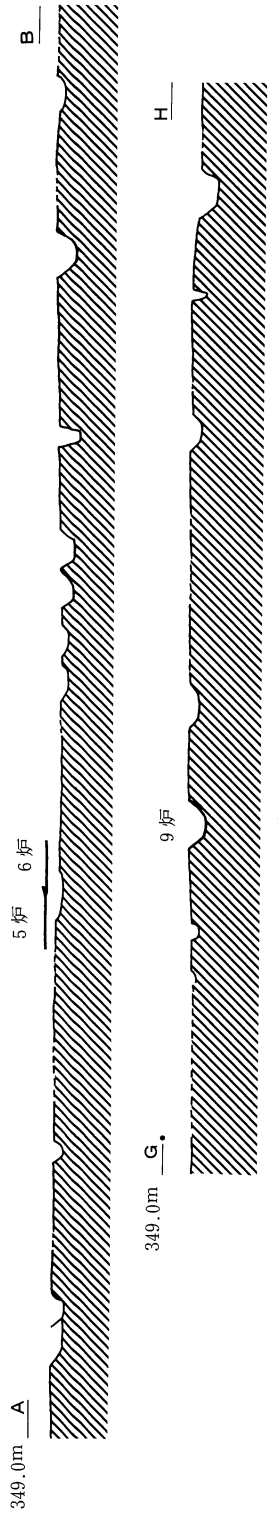
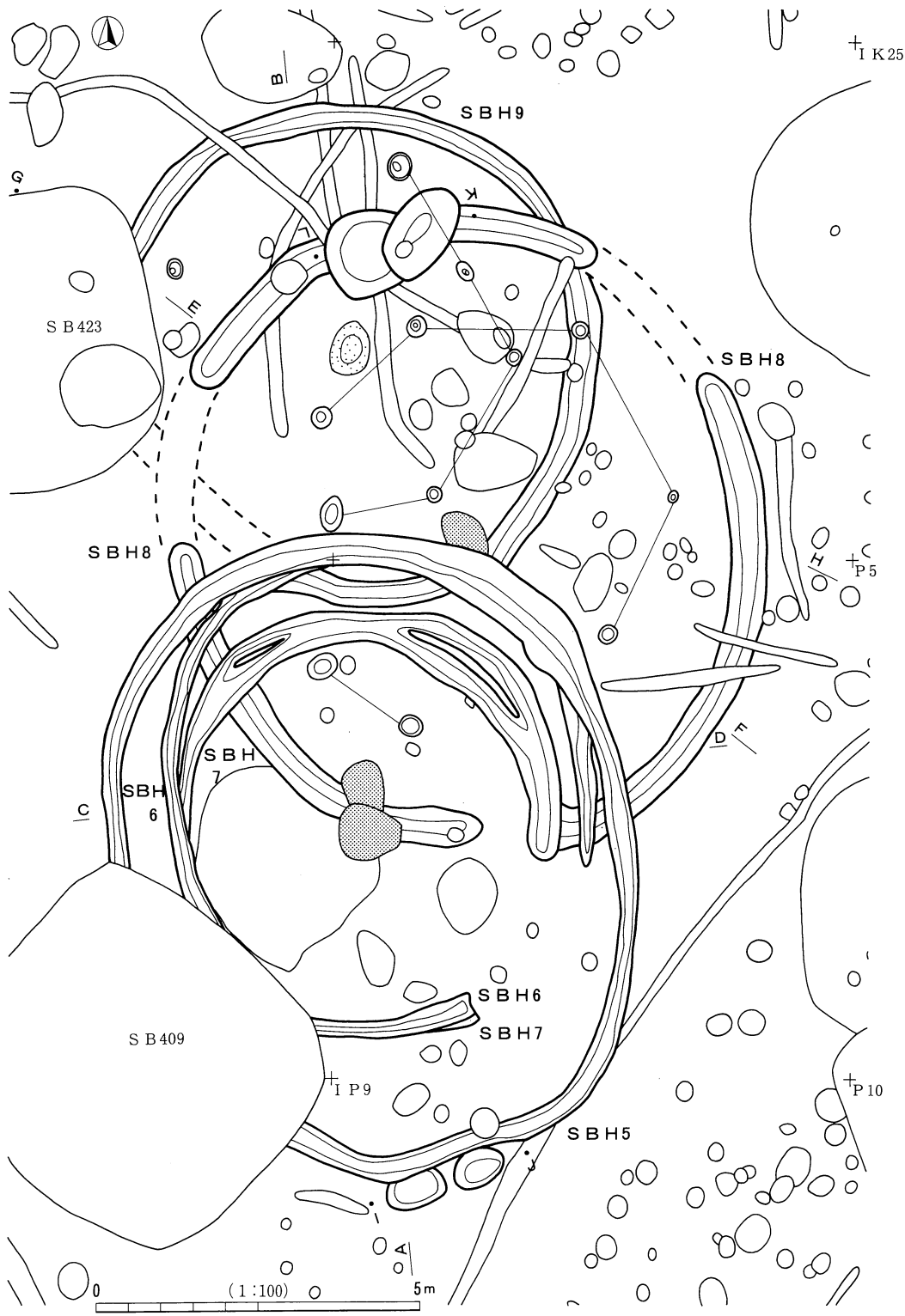


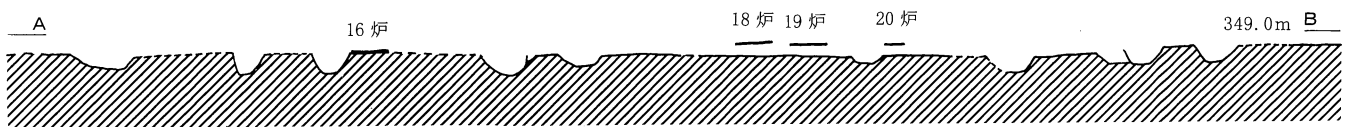
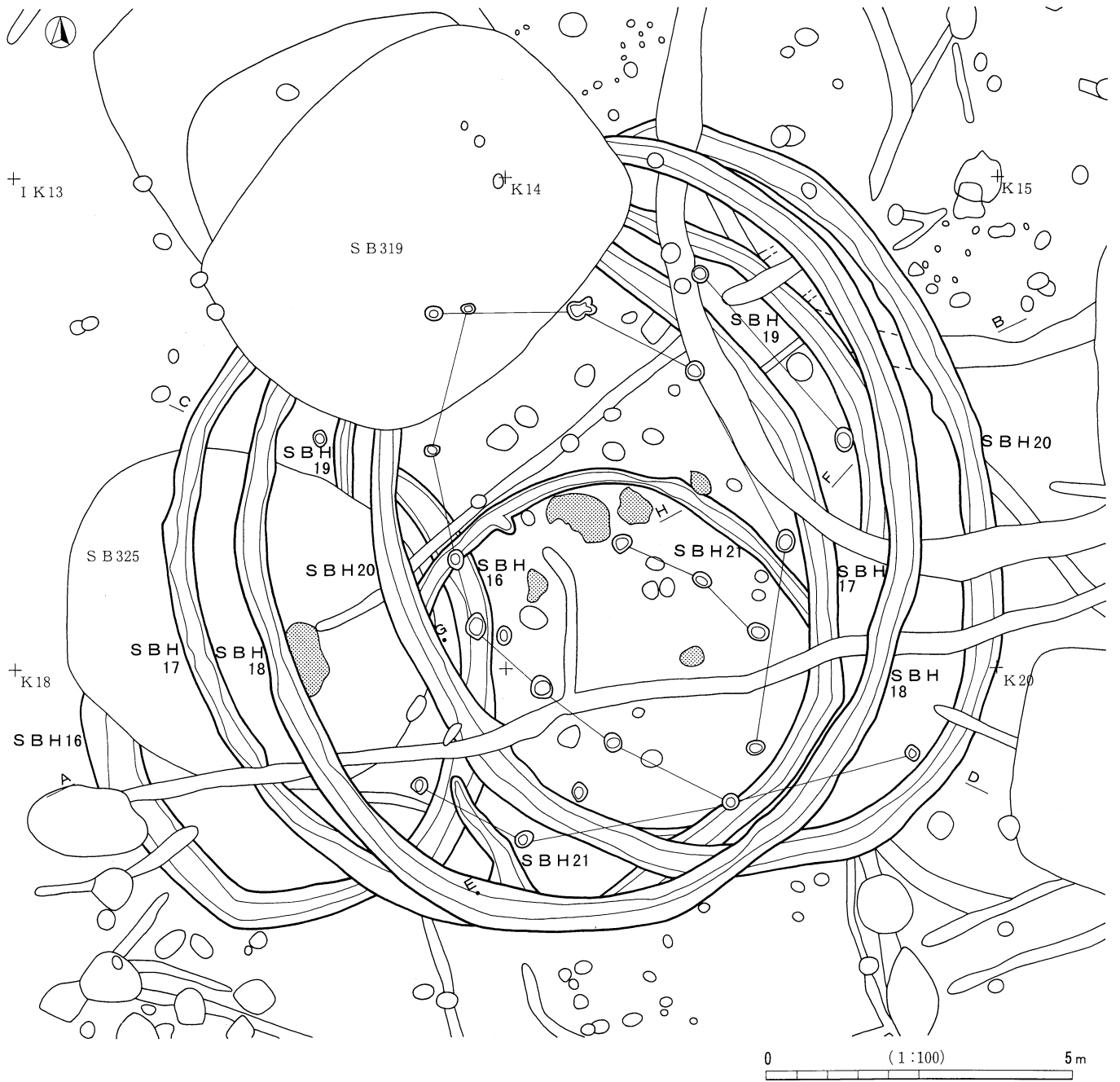


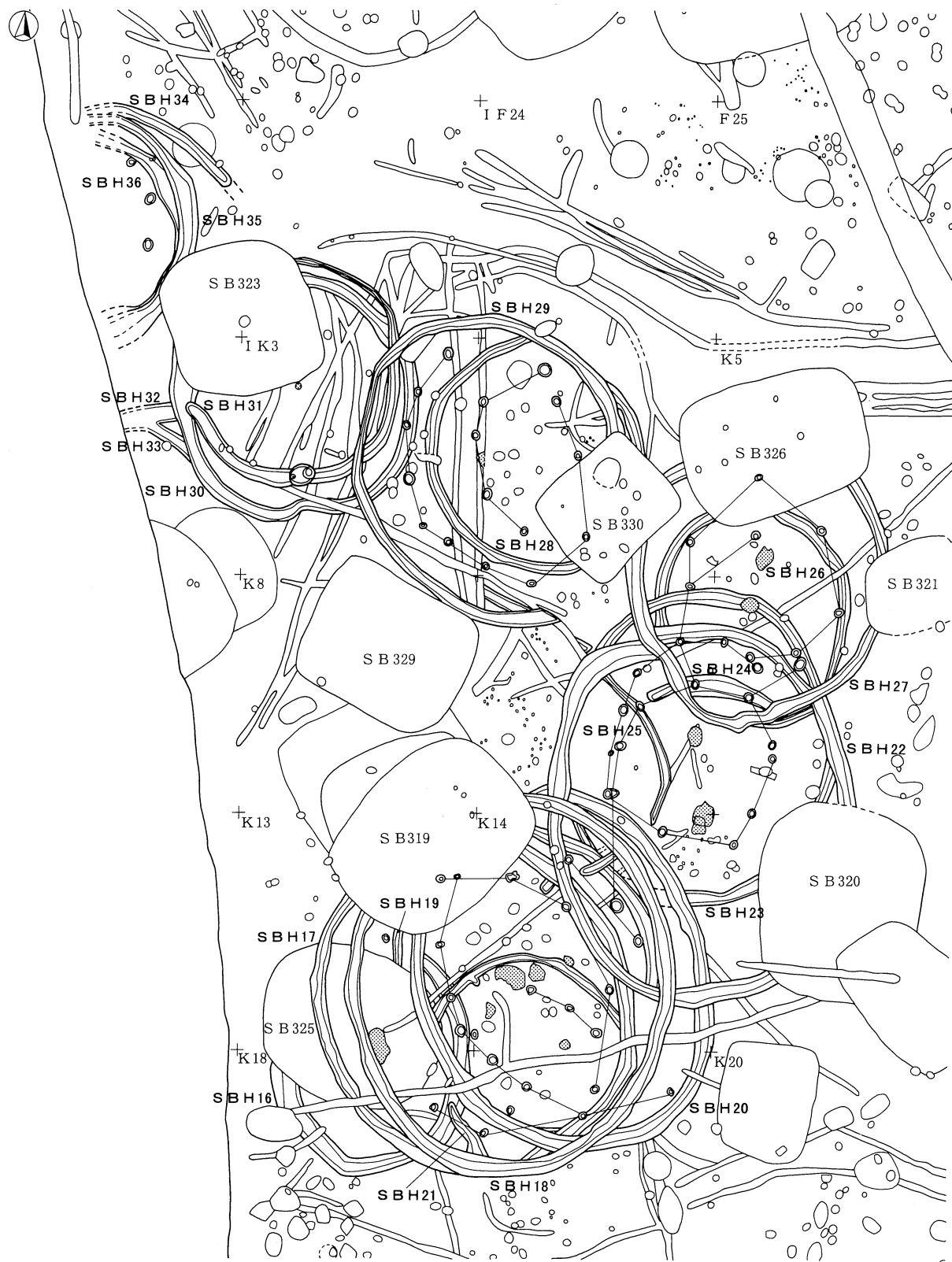
图版219 平地式建物分布(3)



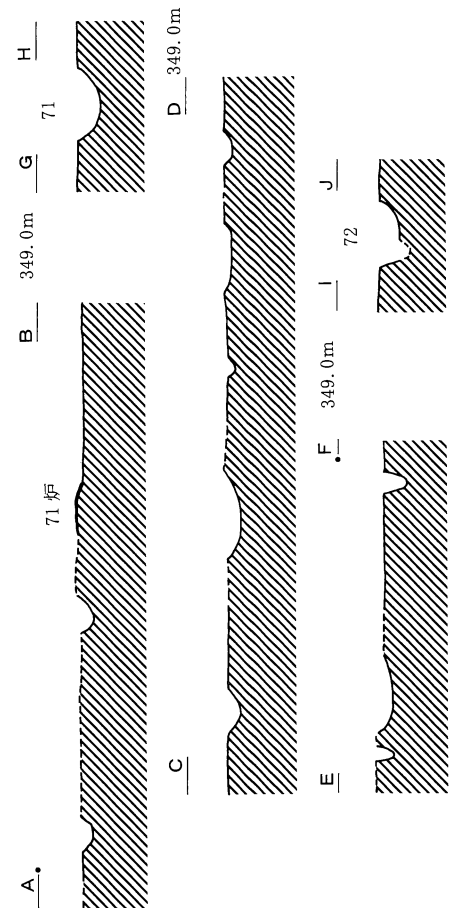
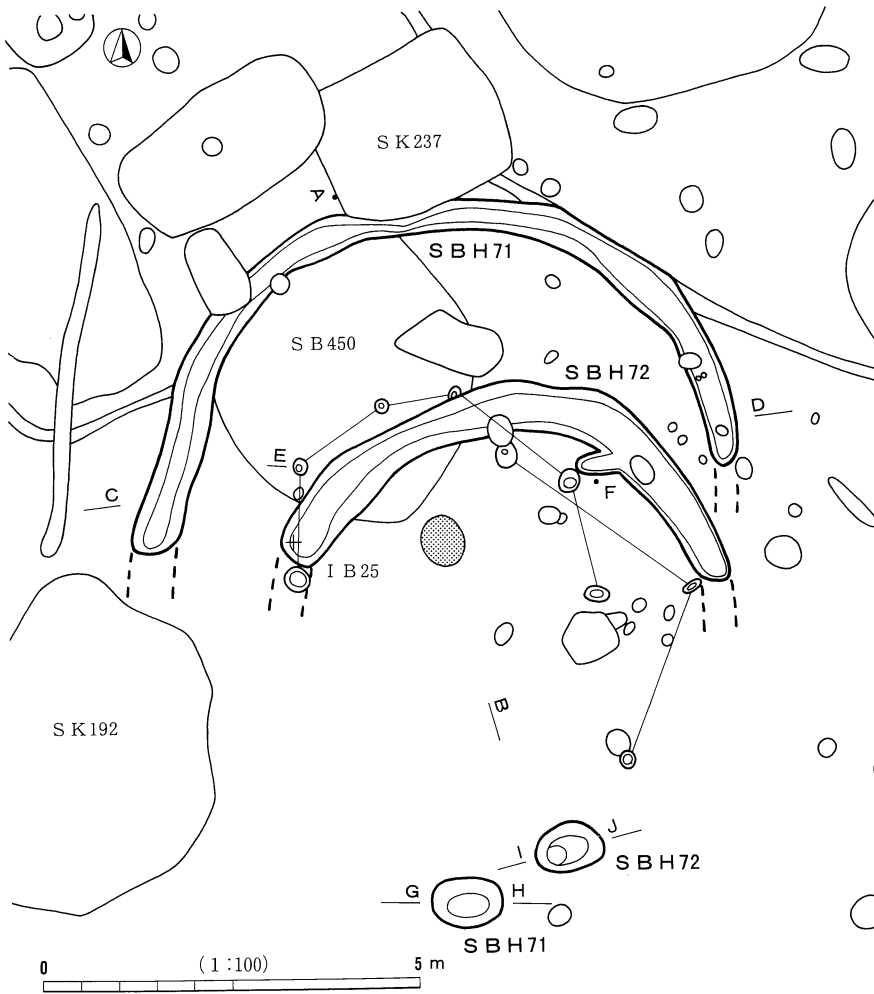
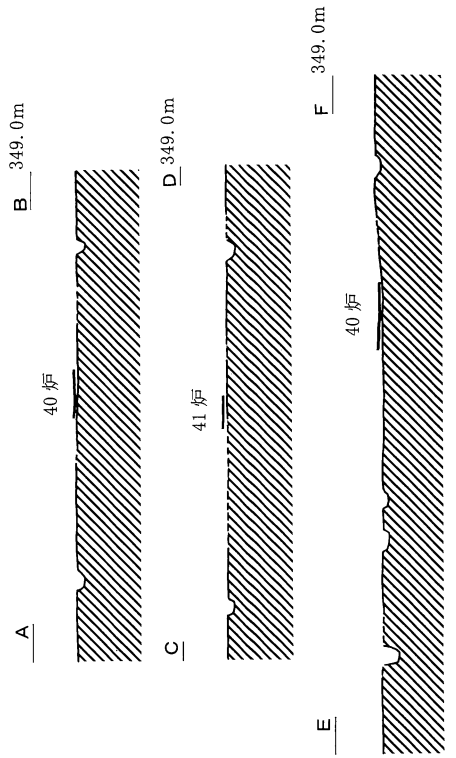
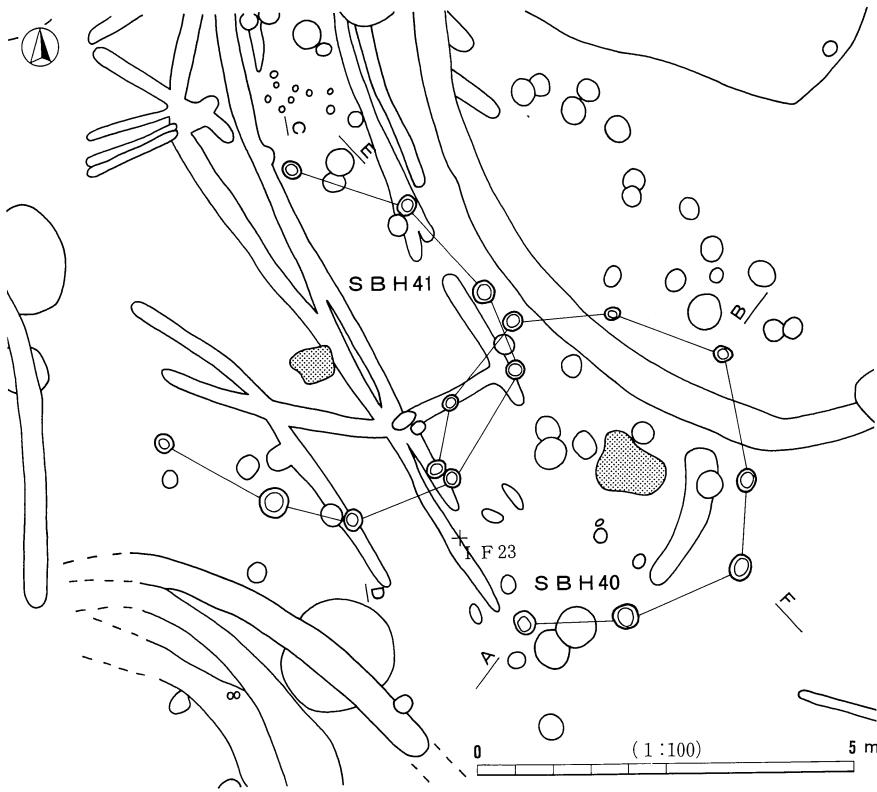


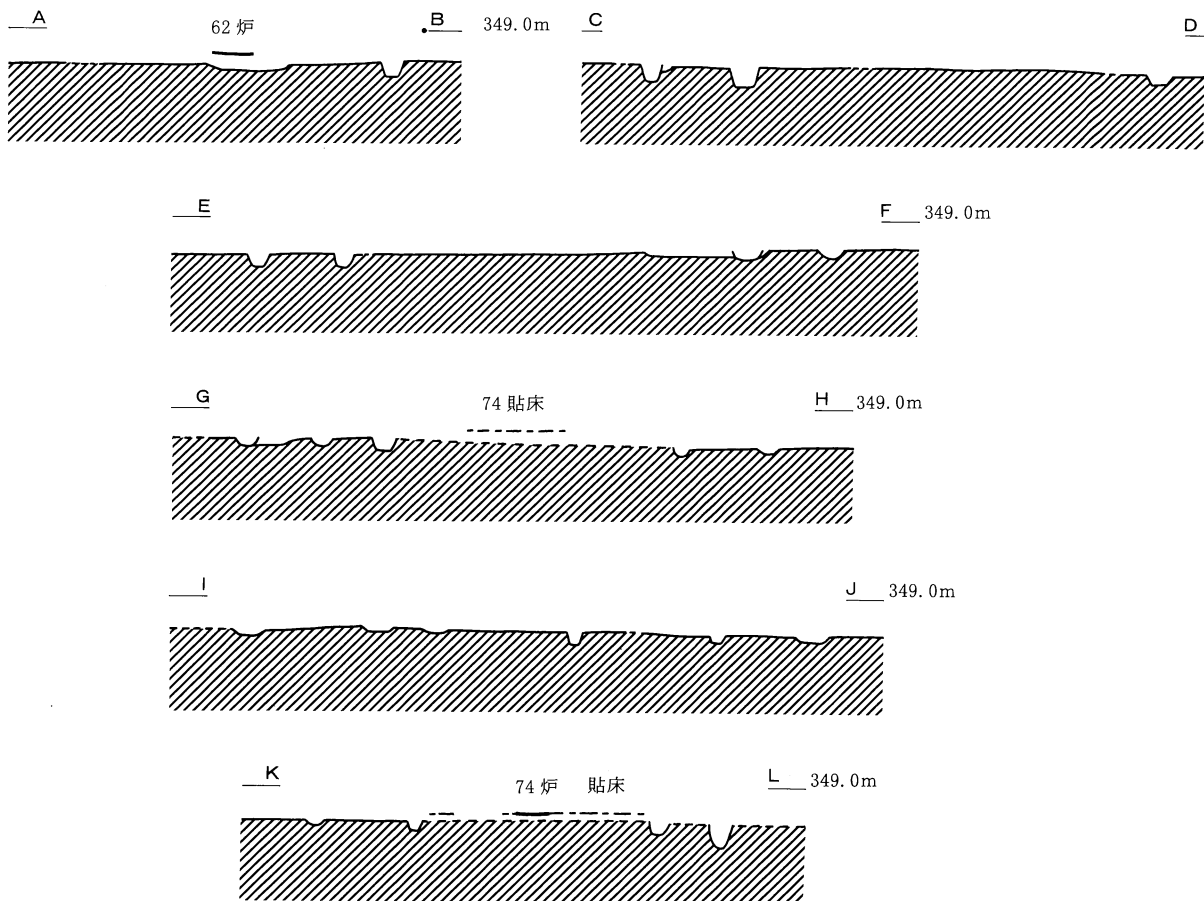
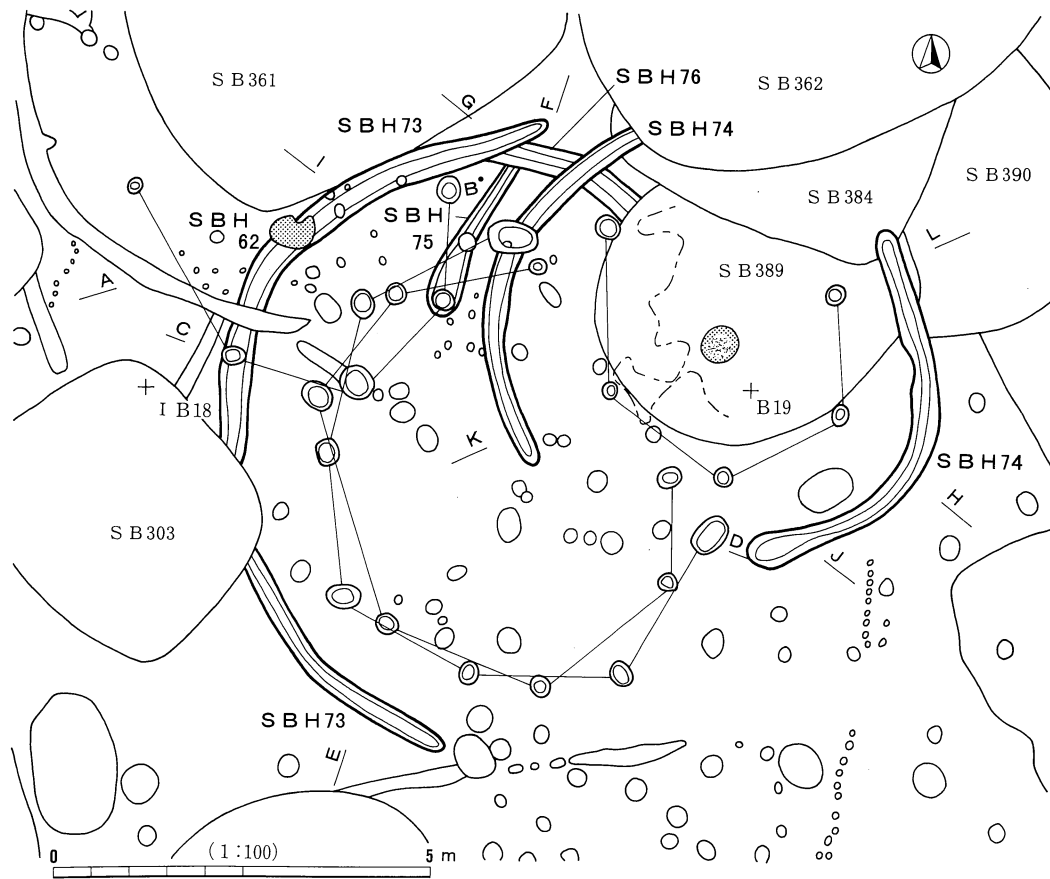



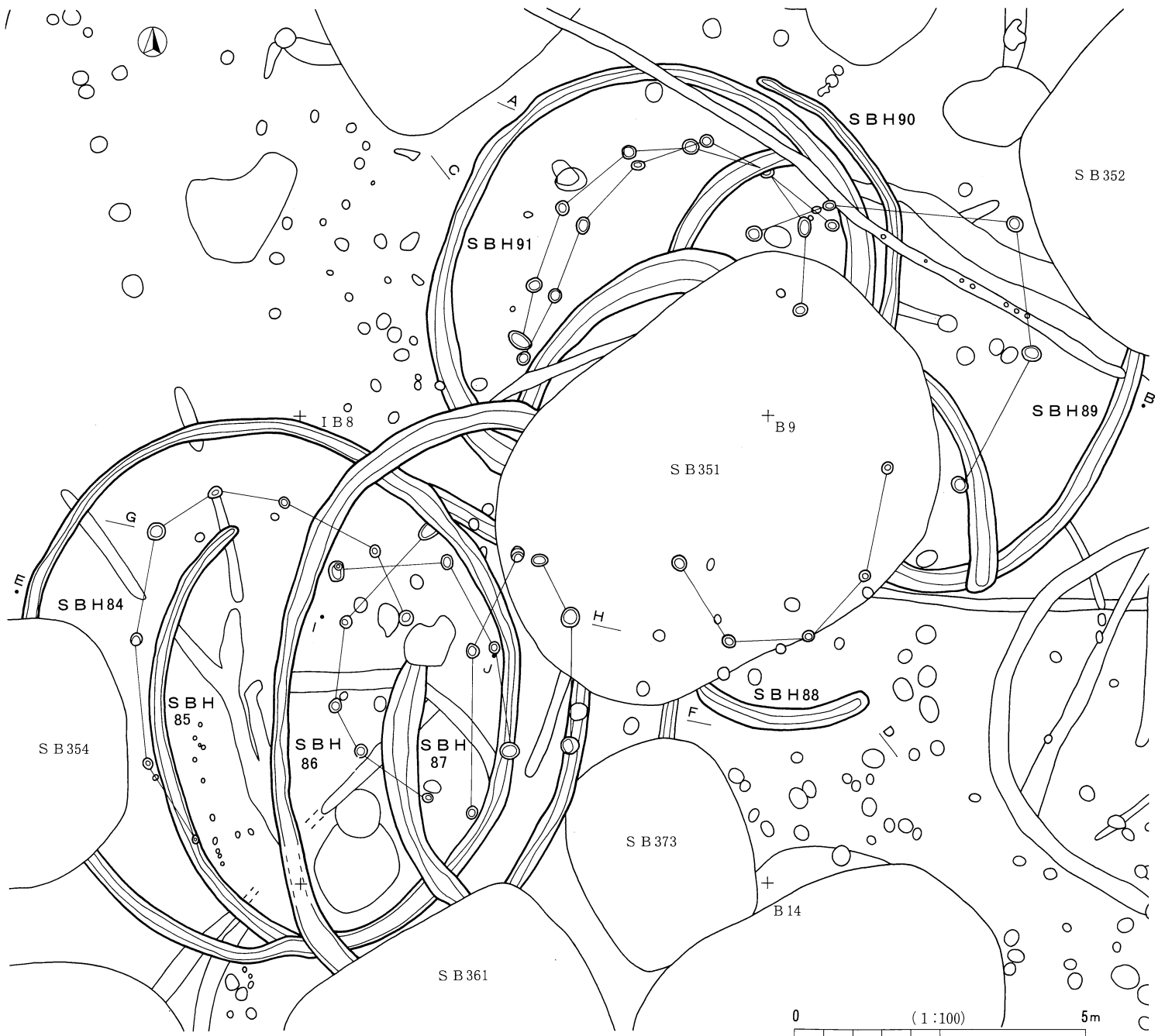


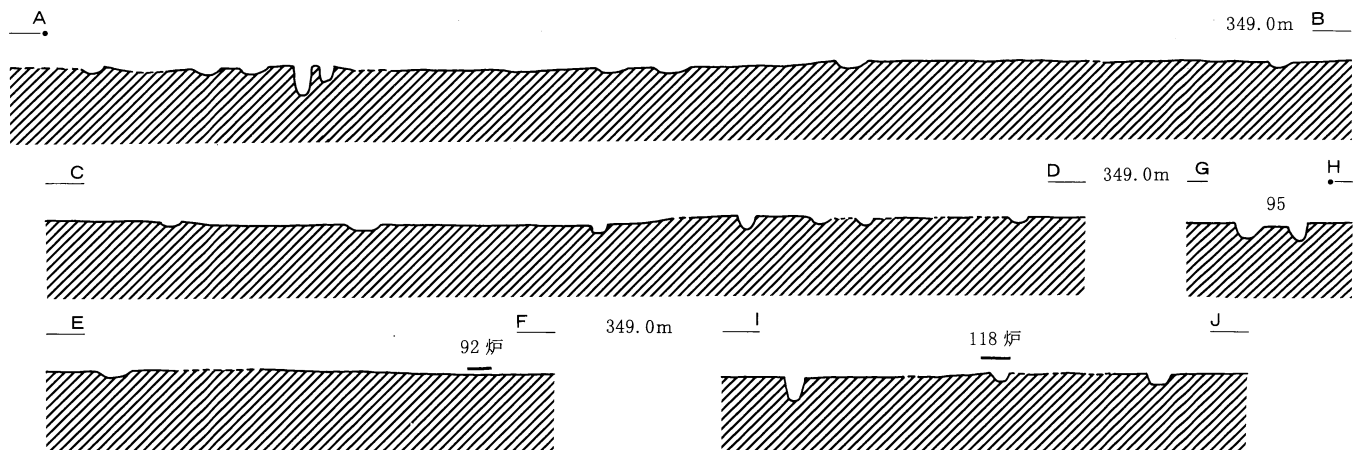


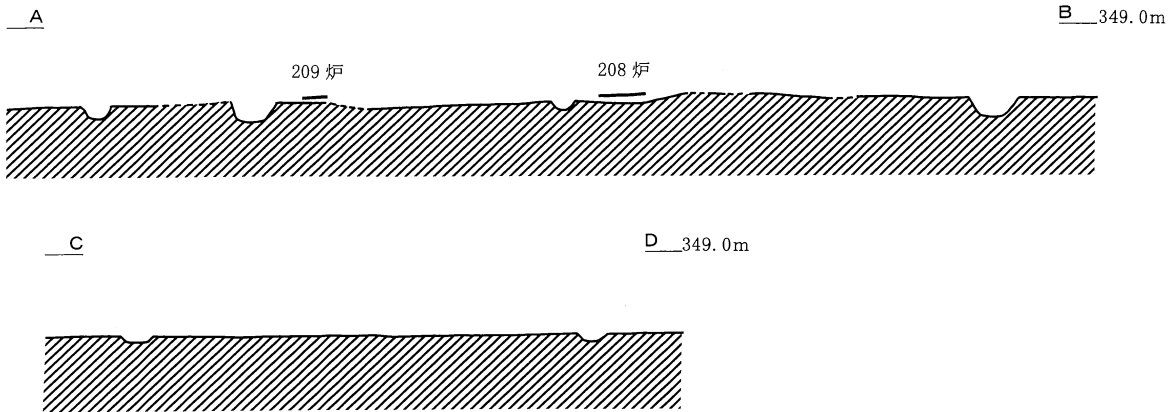
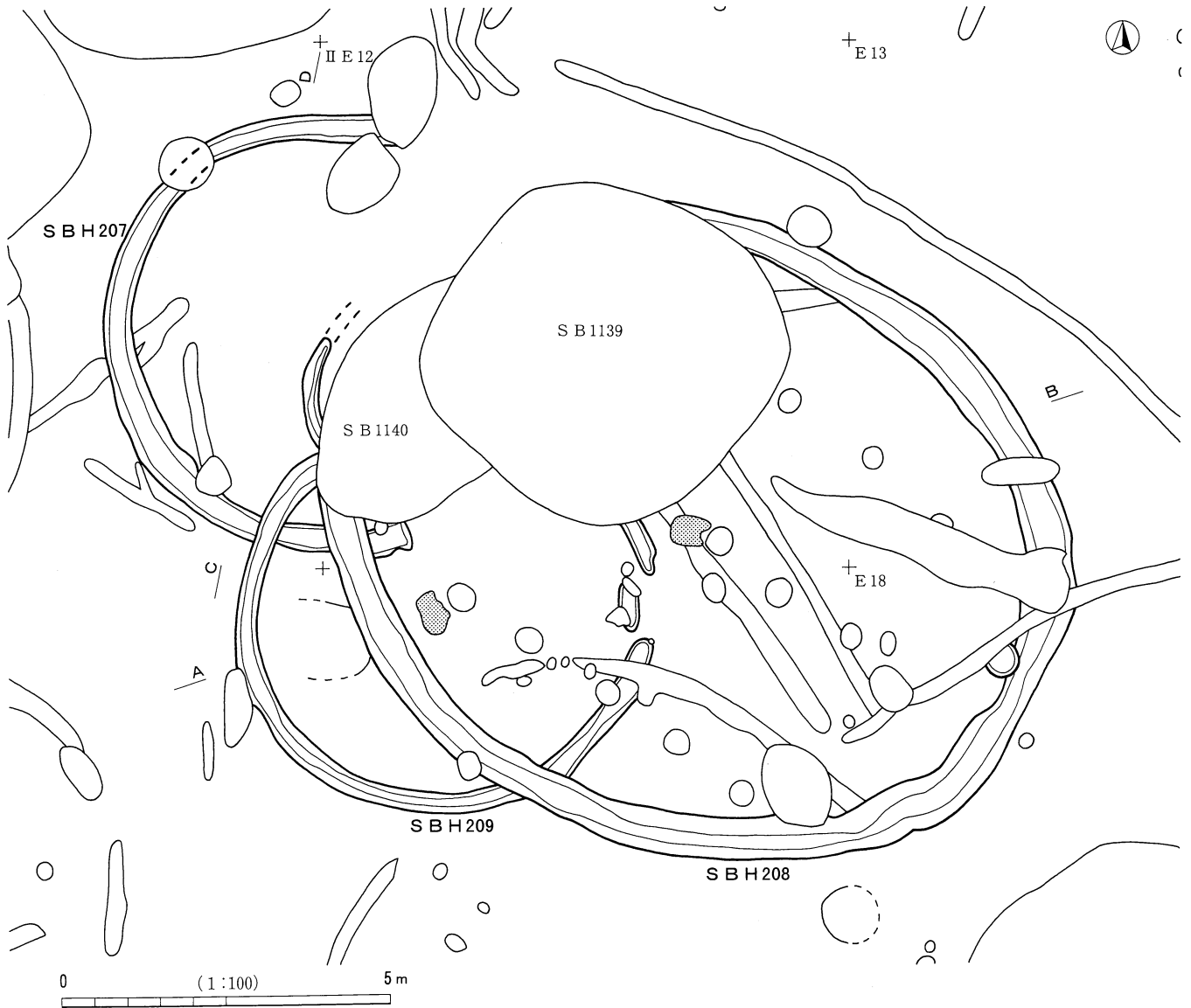
0 (1:200) 10m

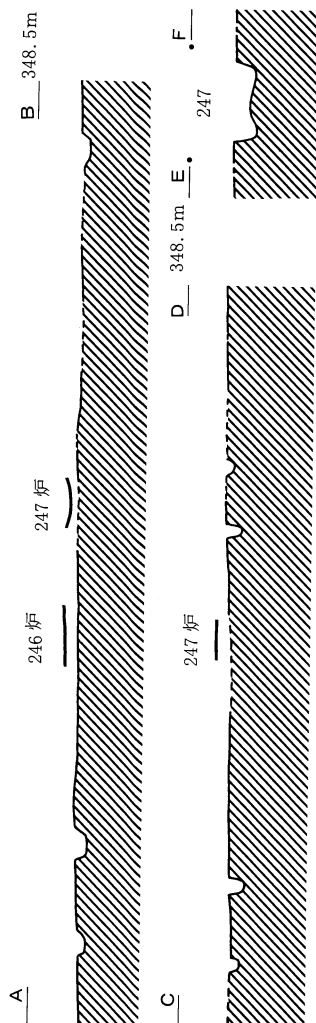
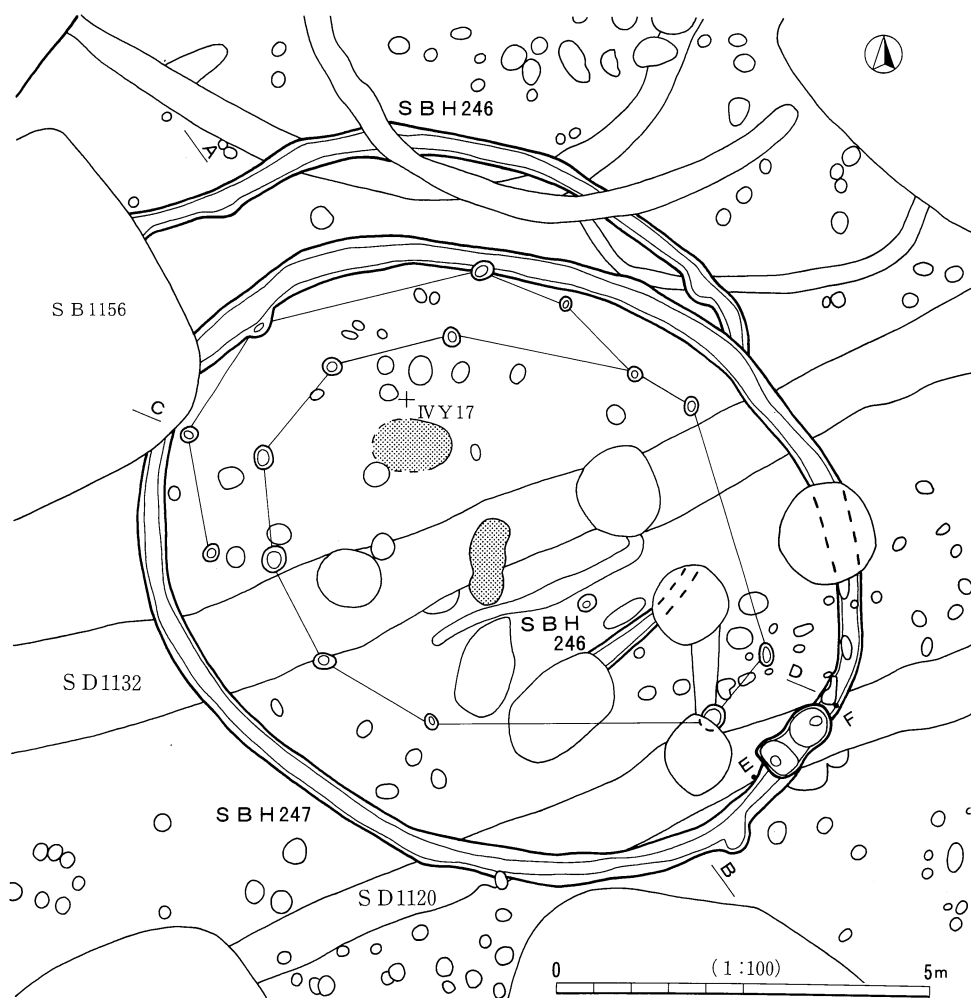
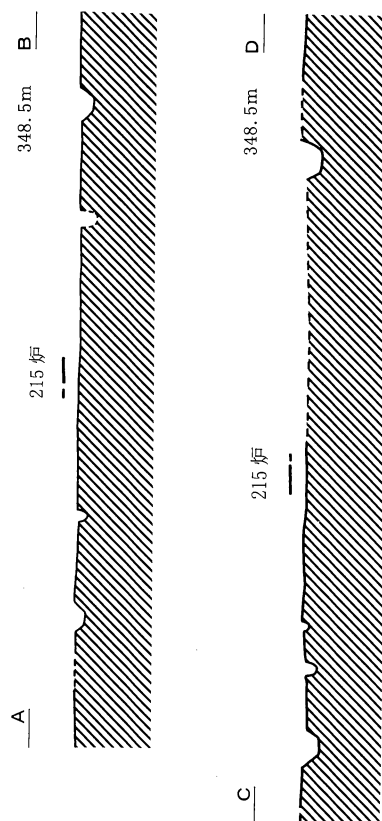
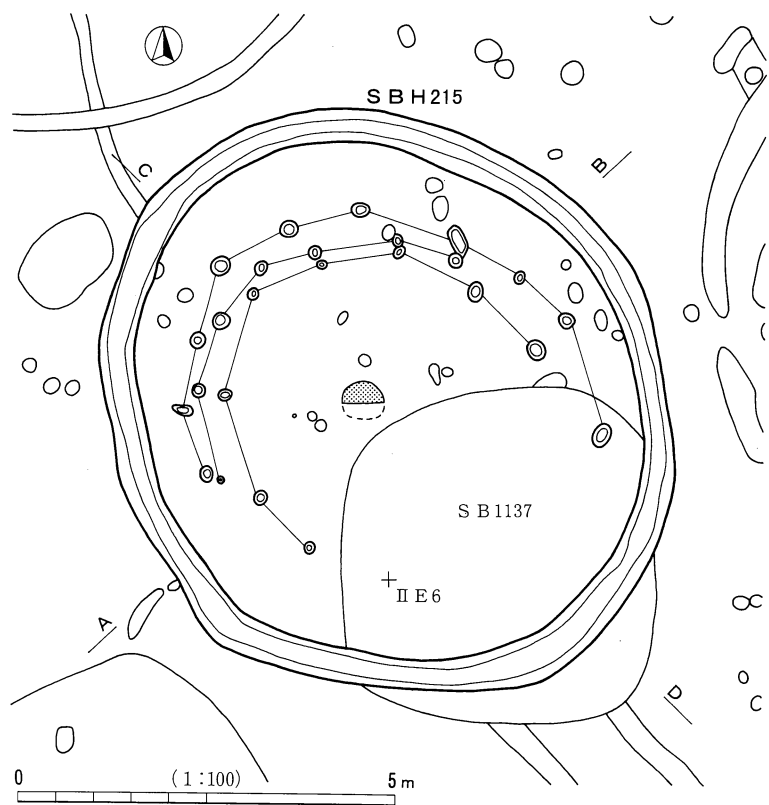


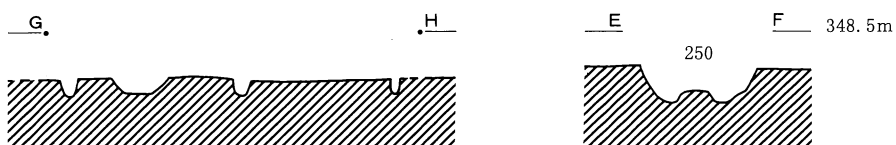
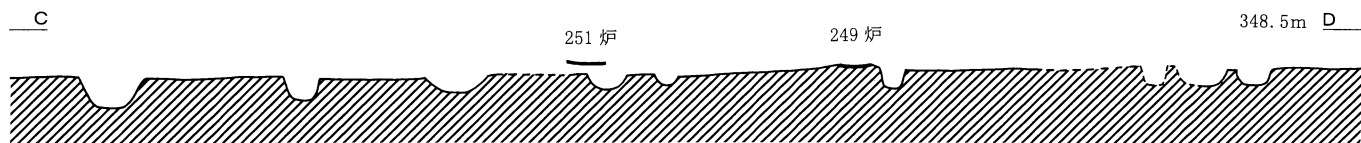
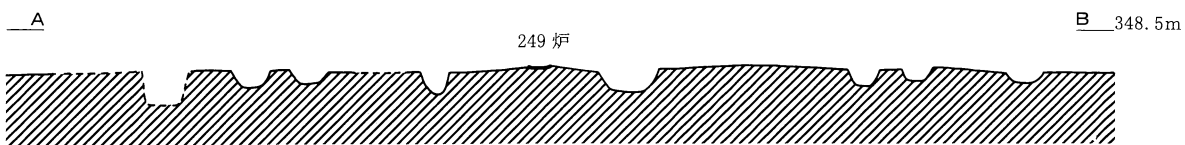
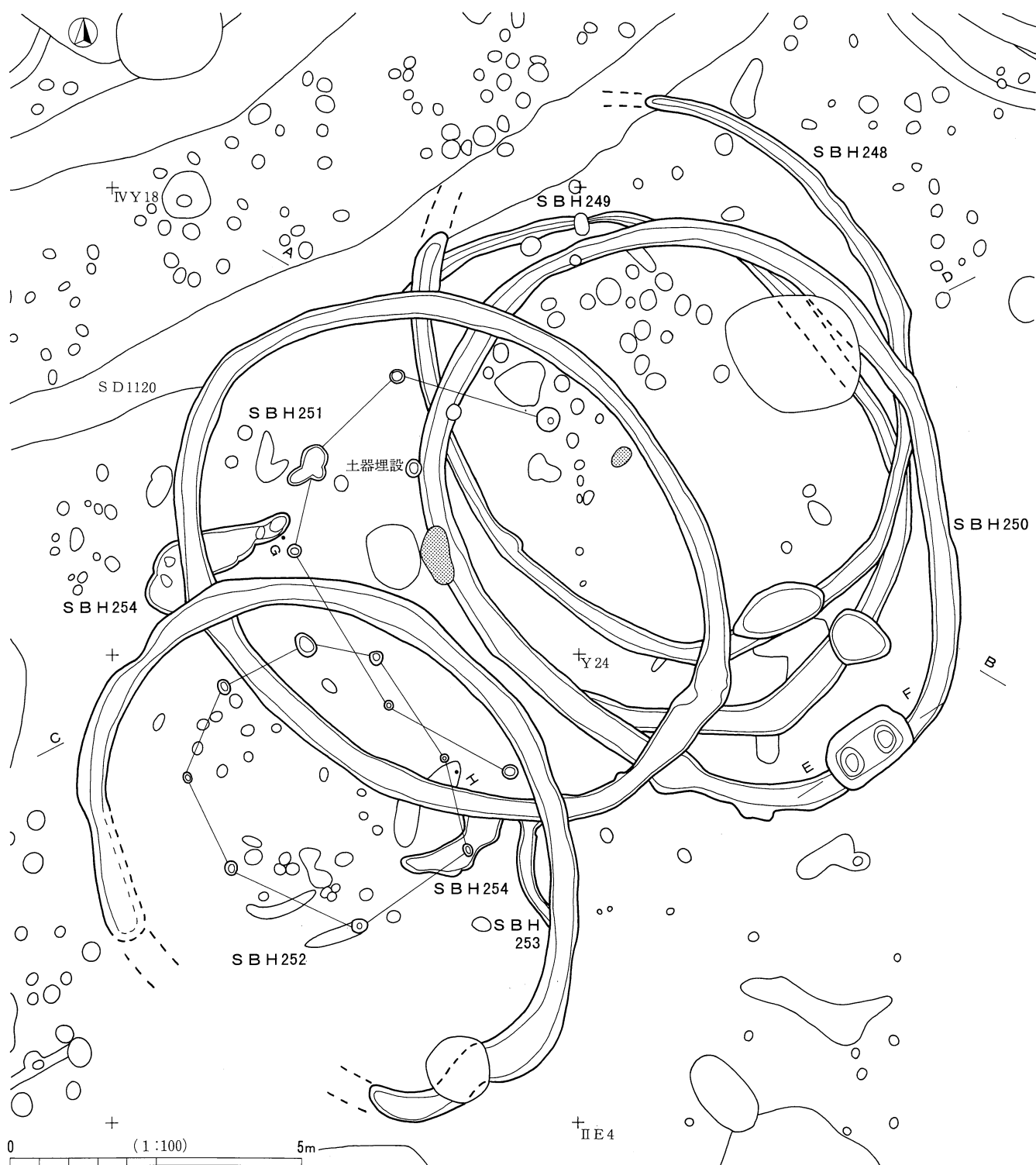


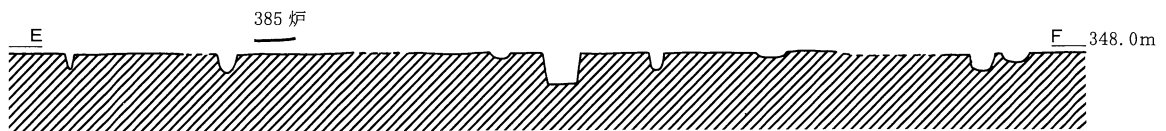
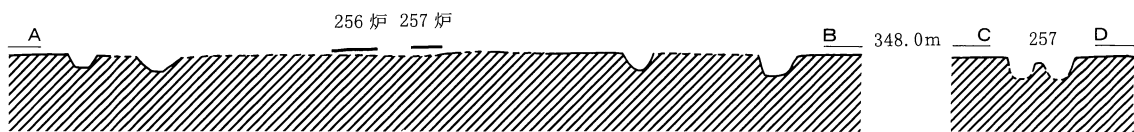
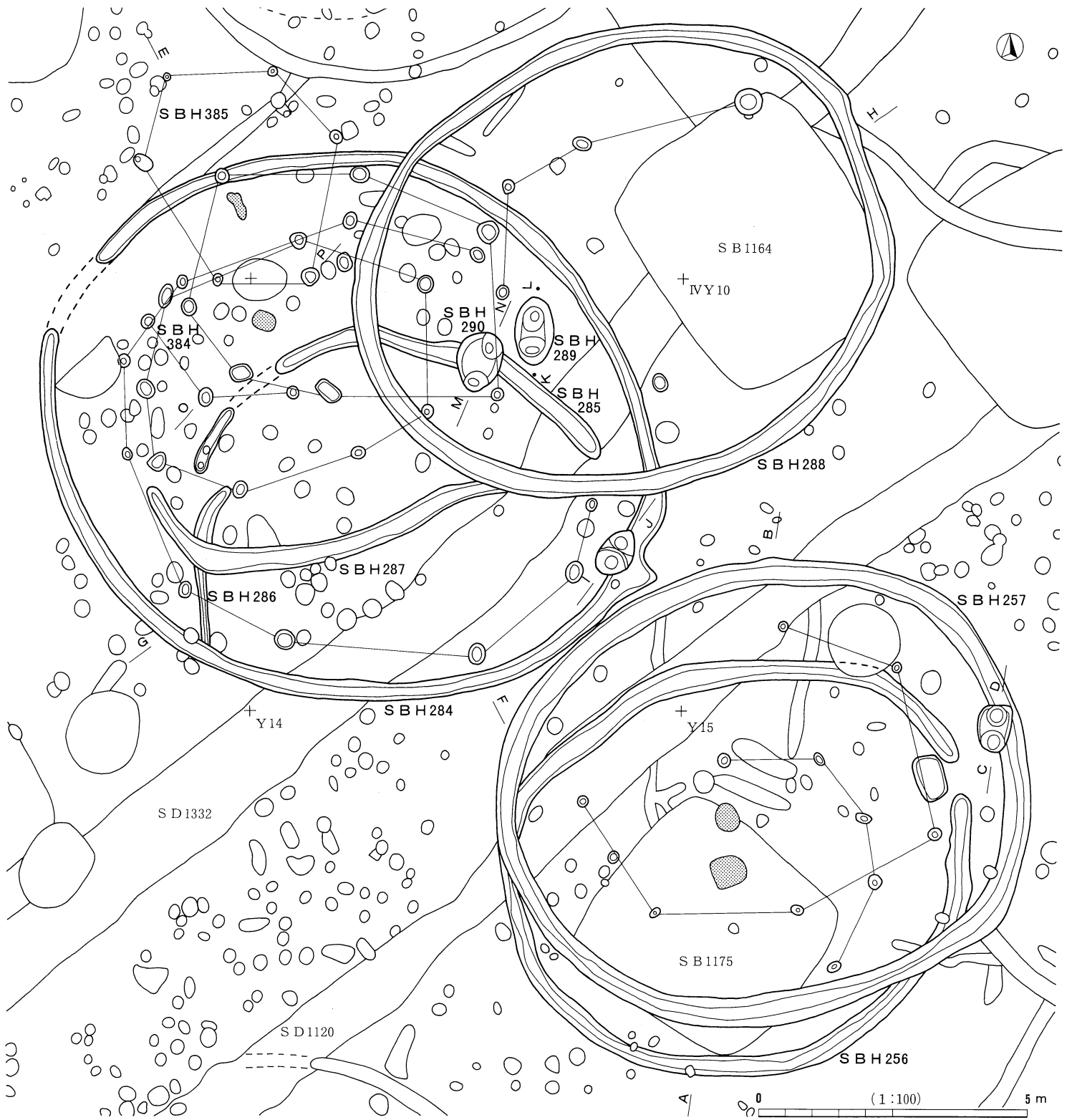


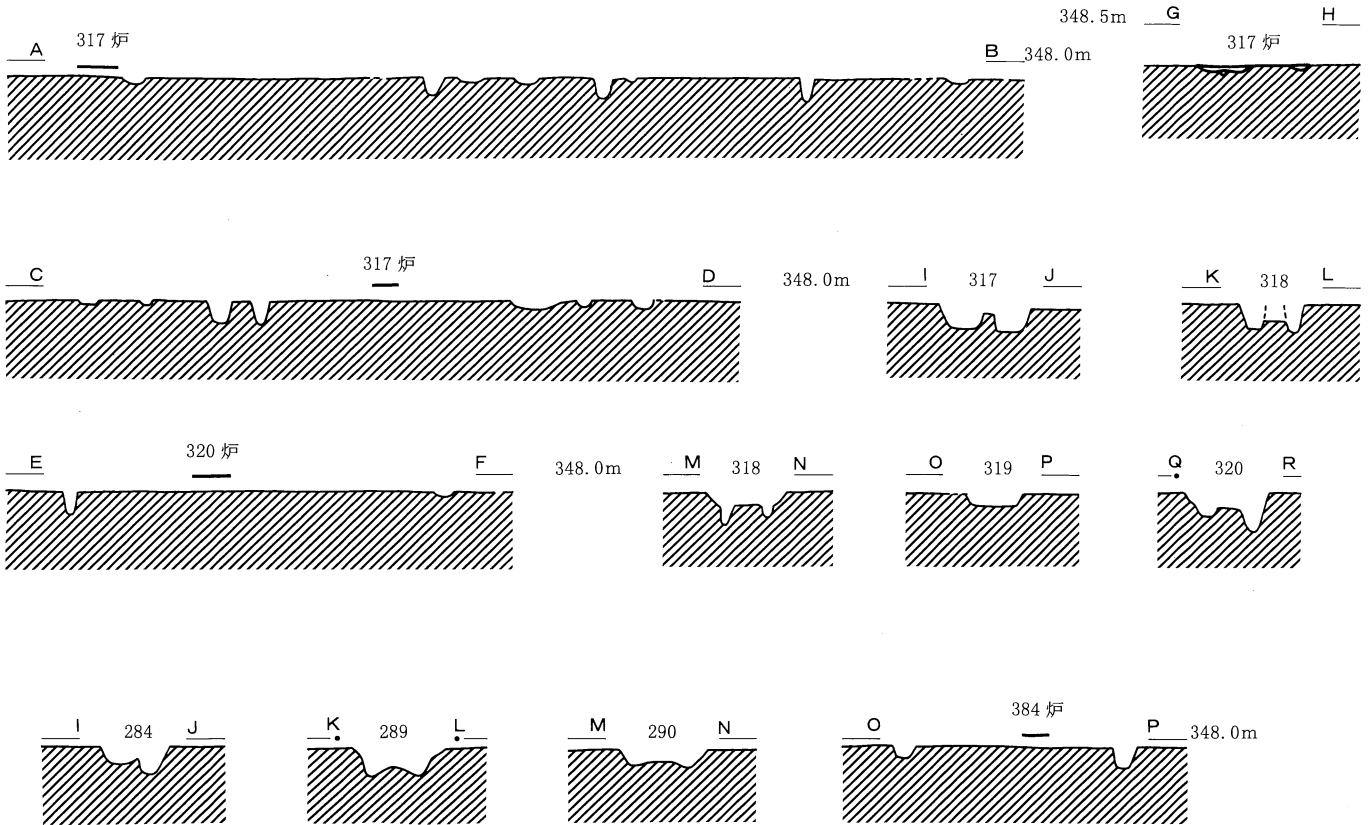
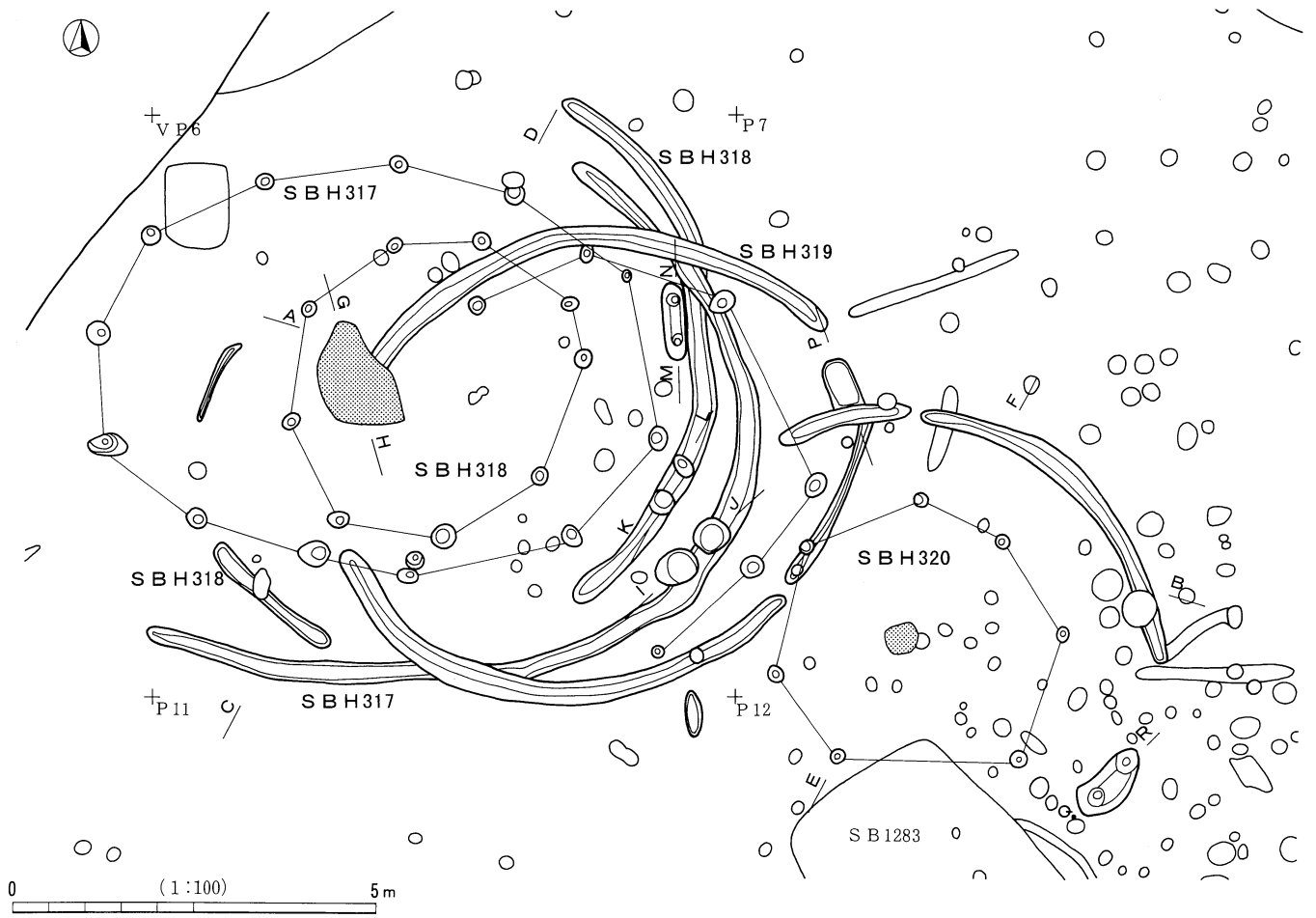


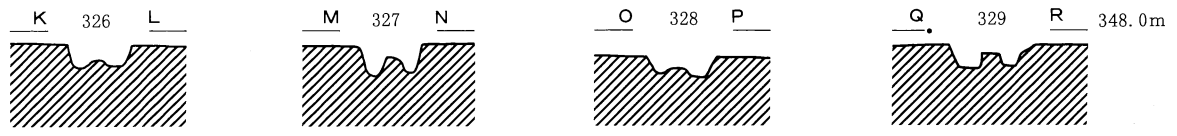
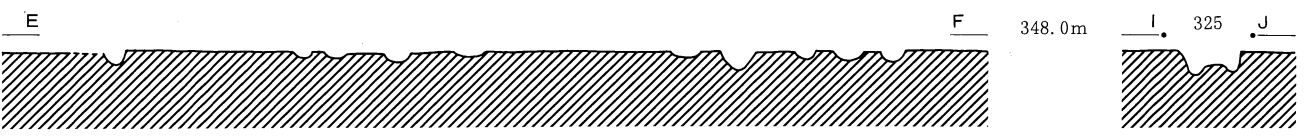
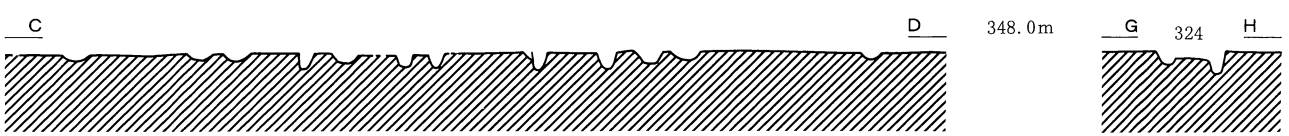
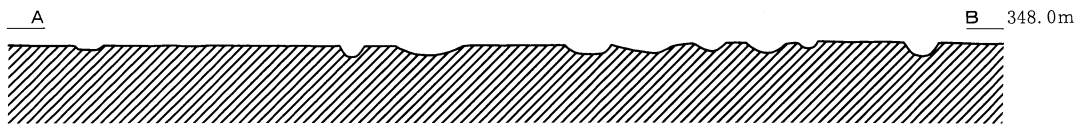
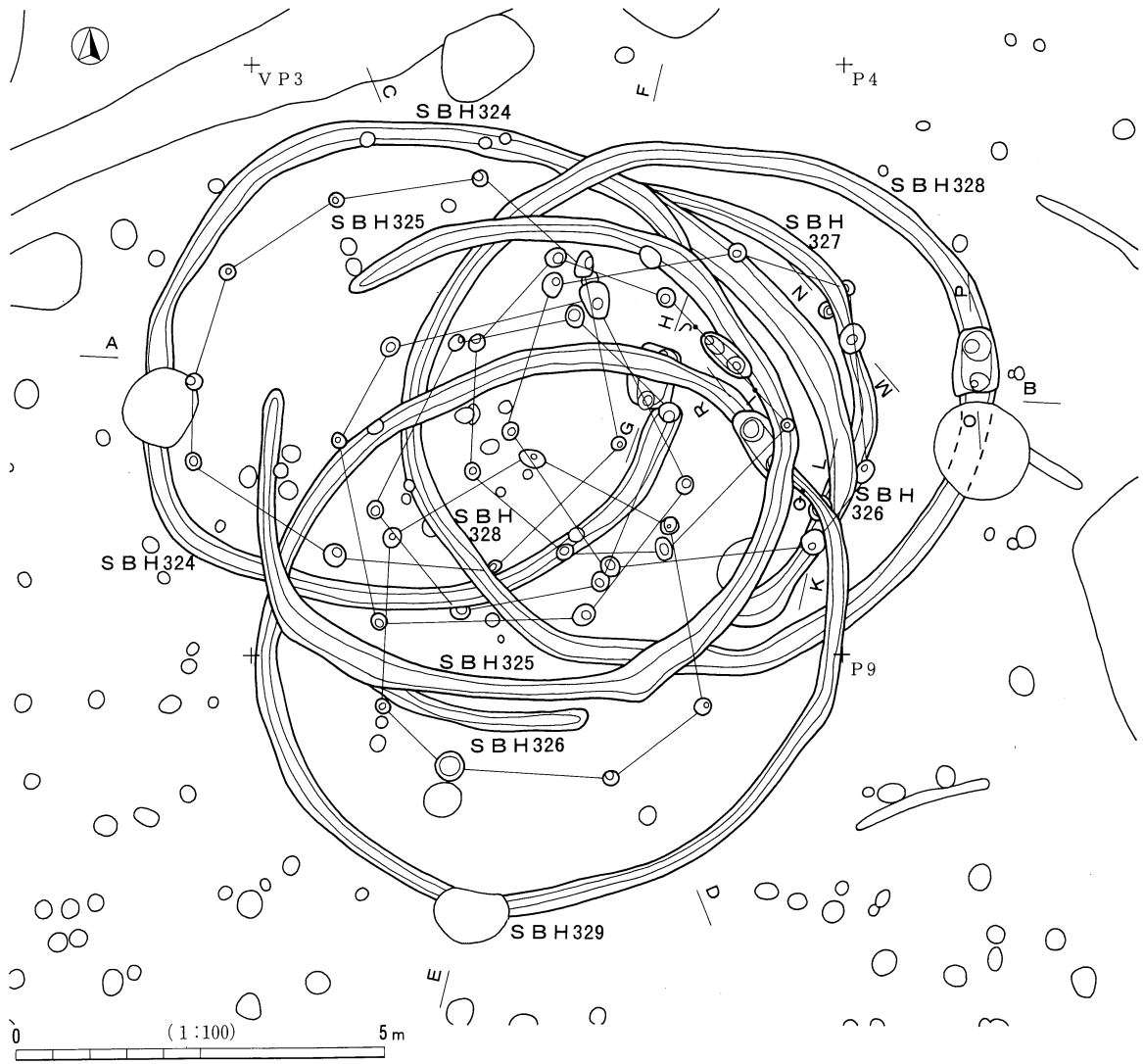


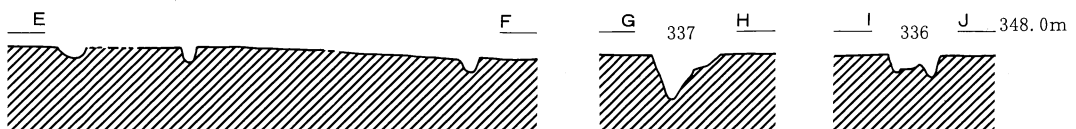
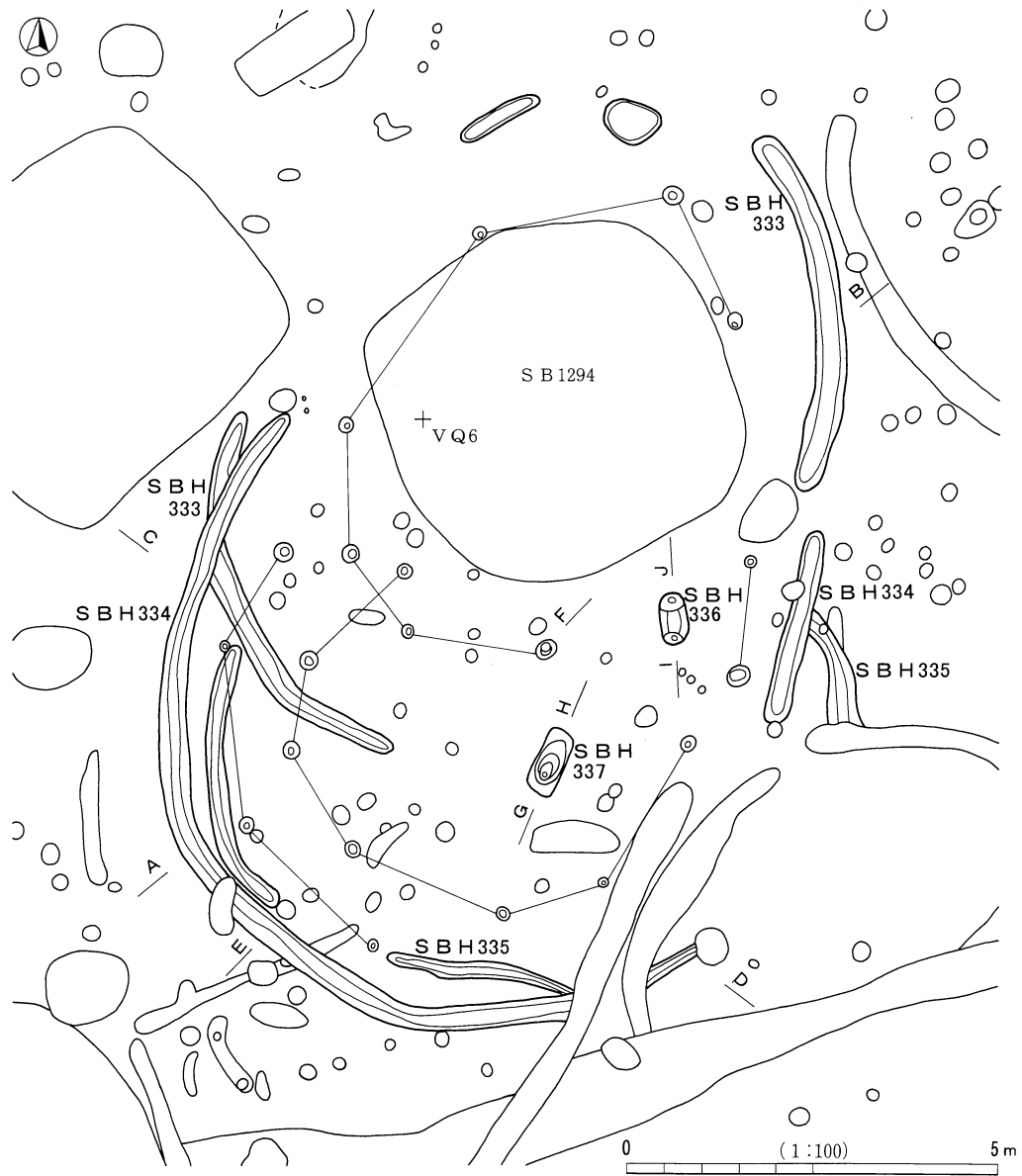


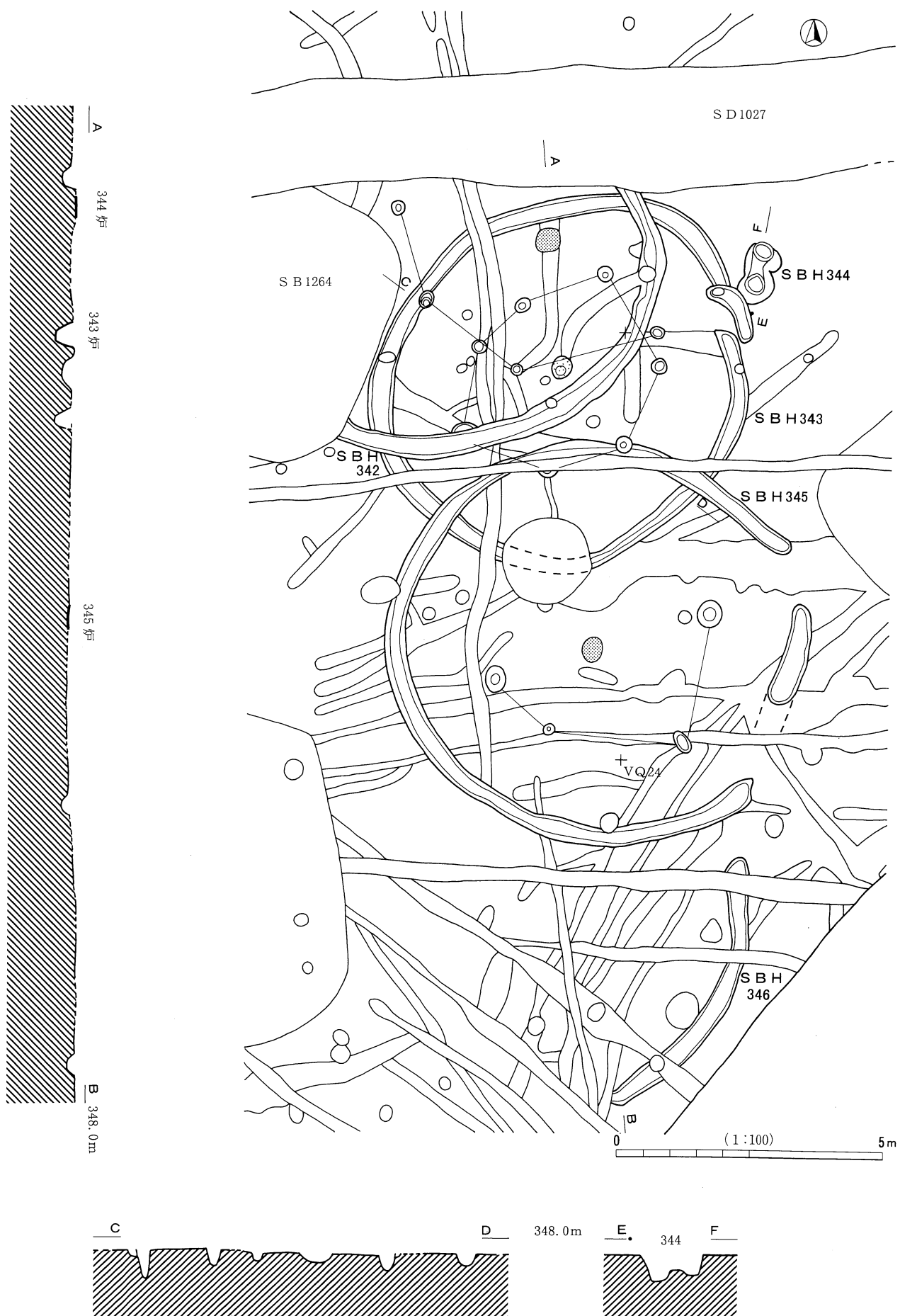


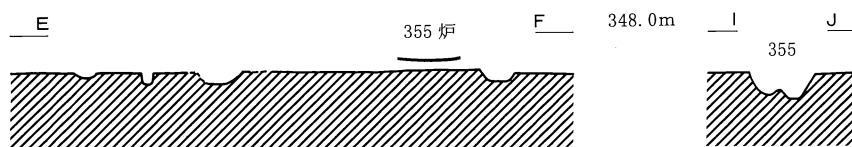
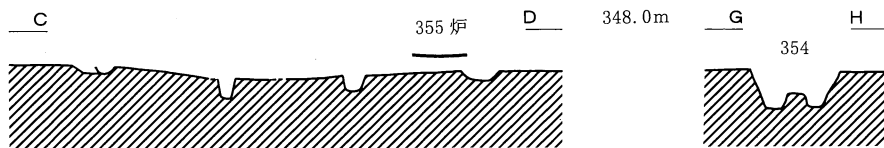

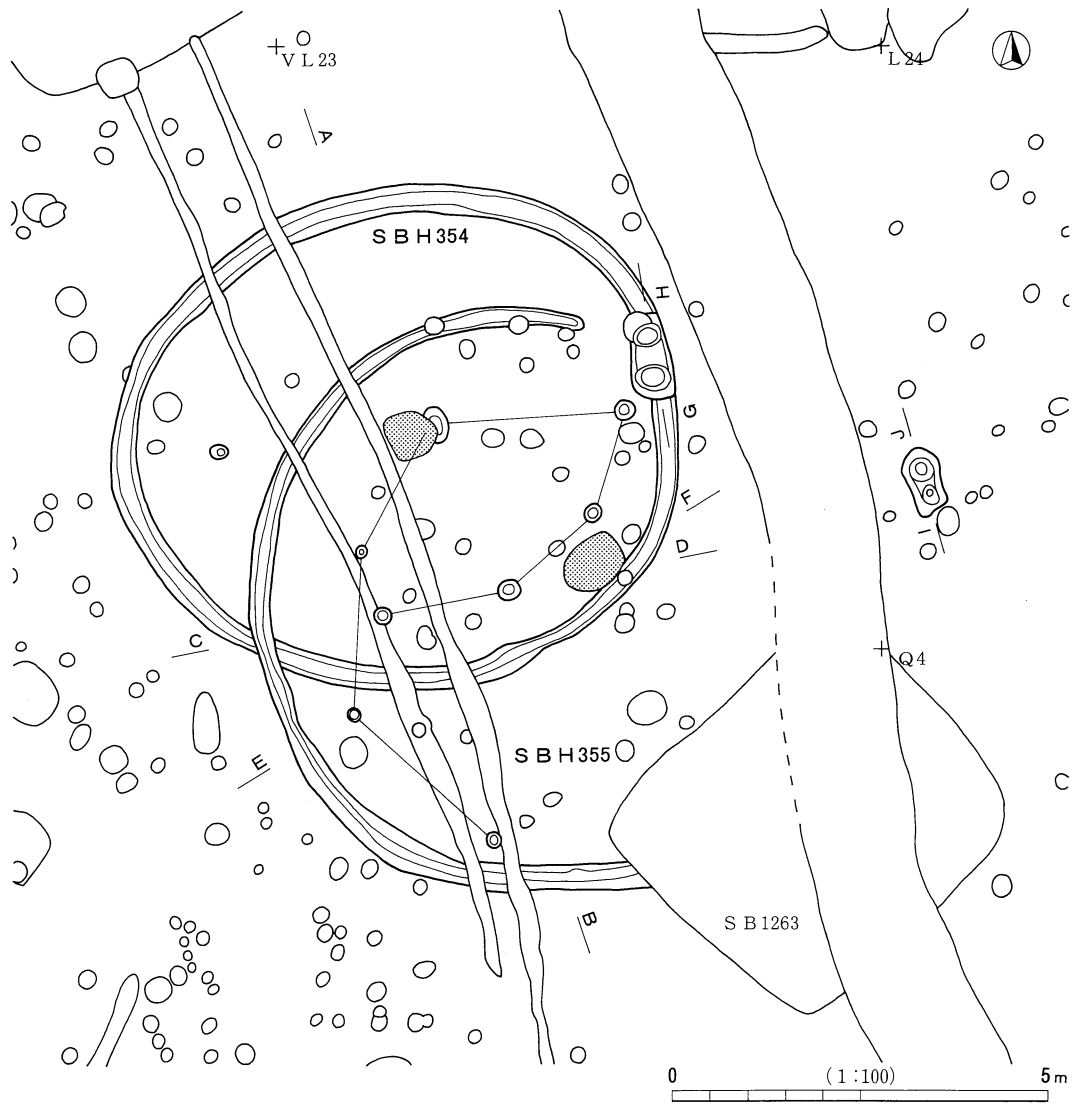


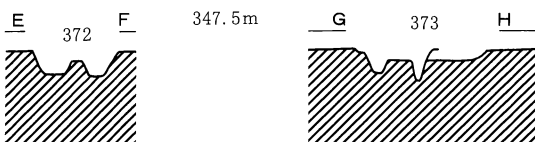
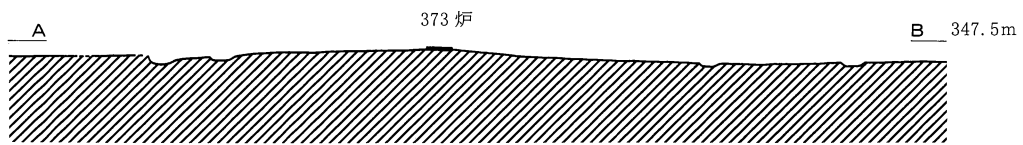
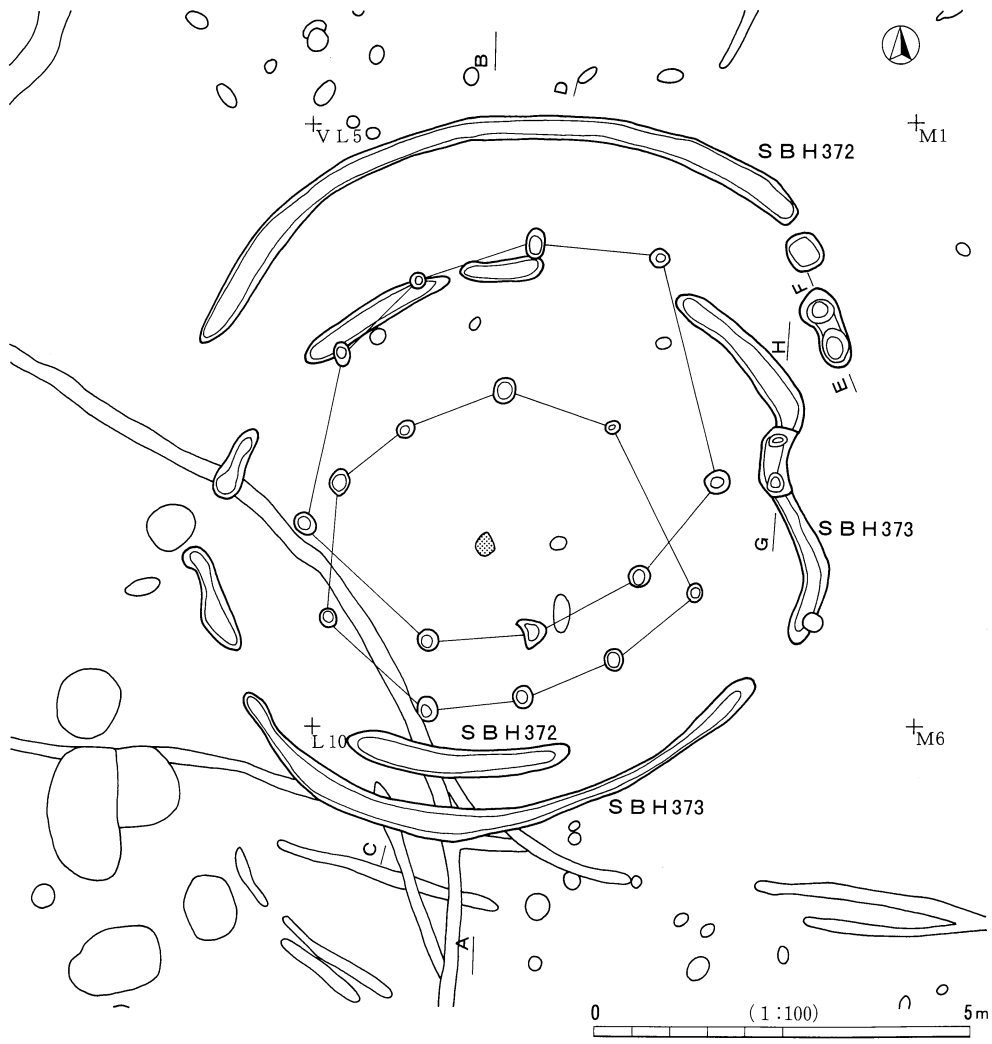


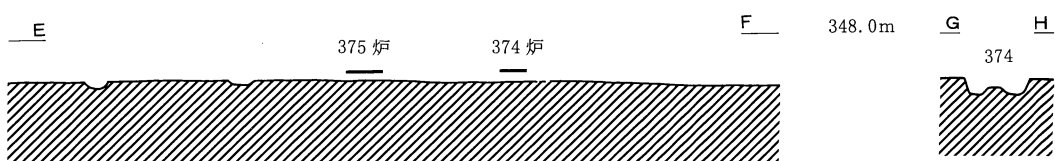
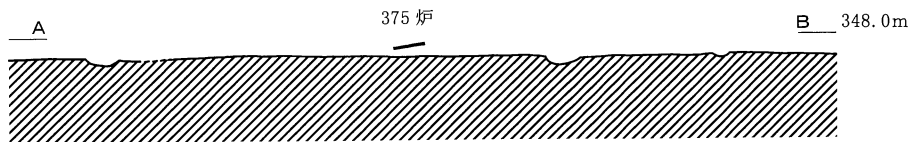
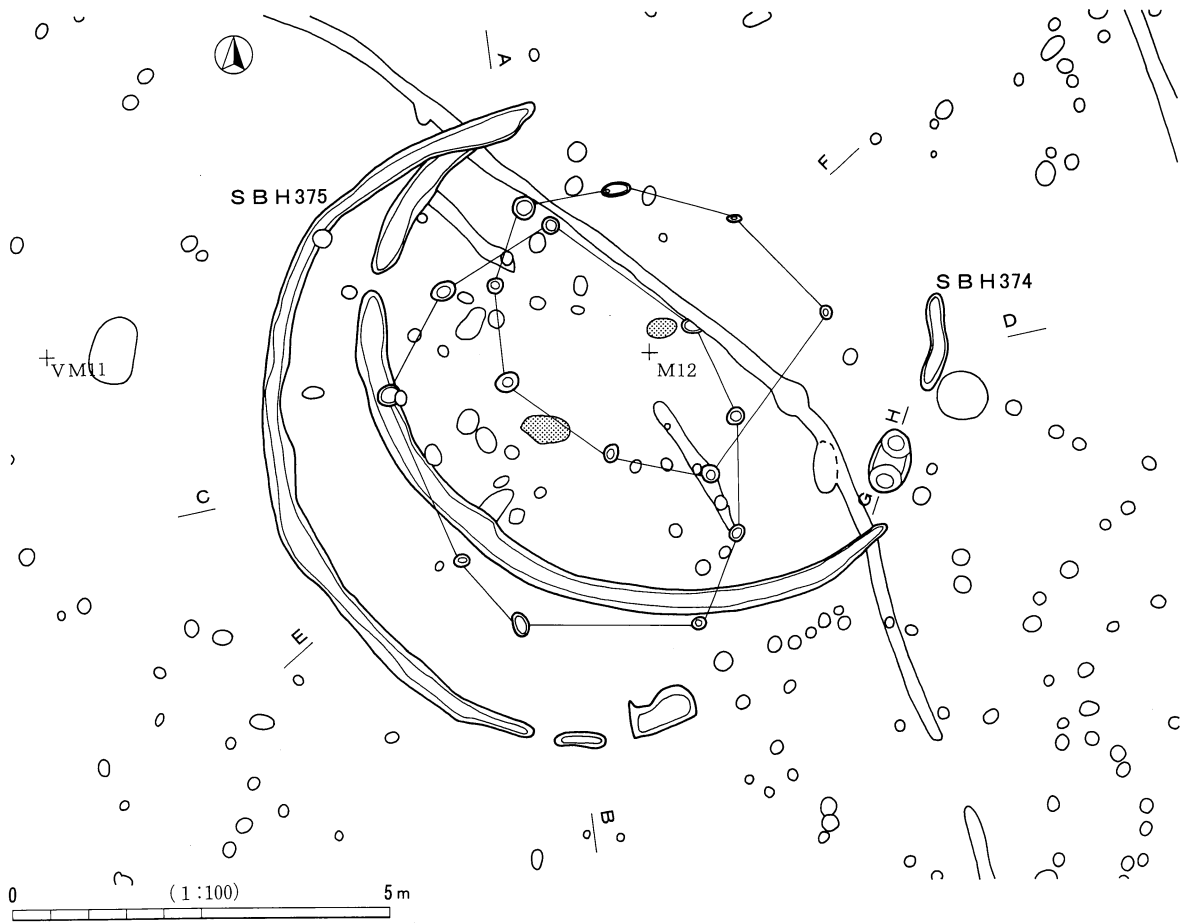




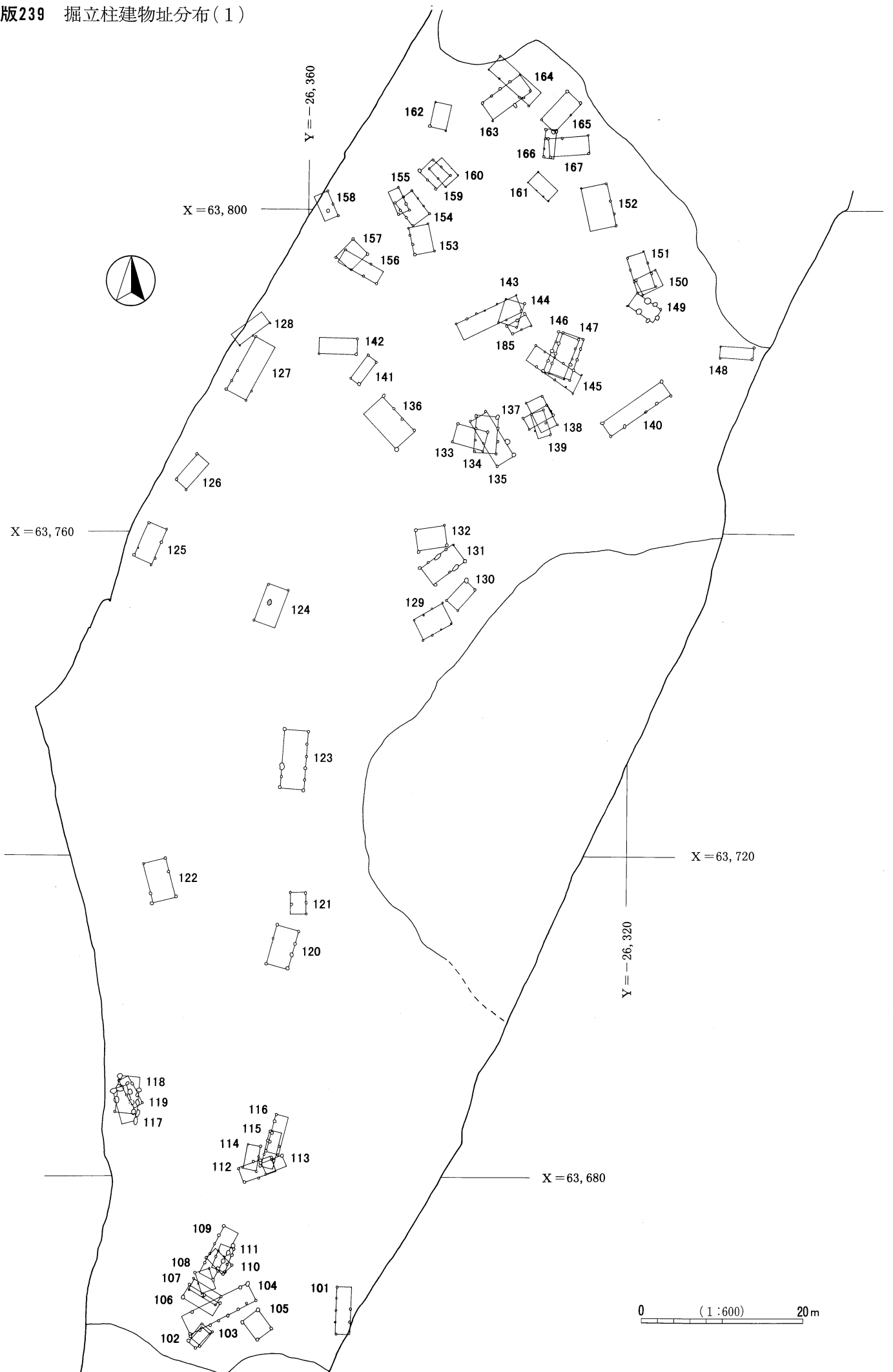


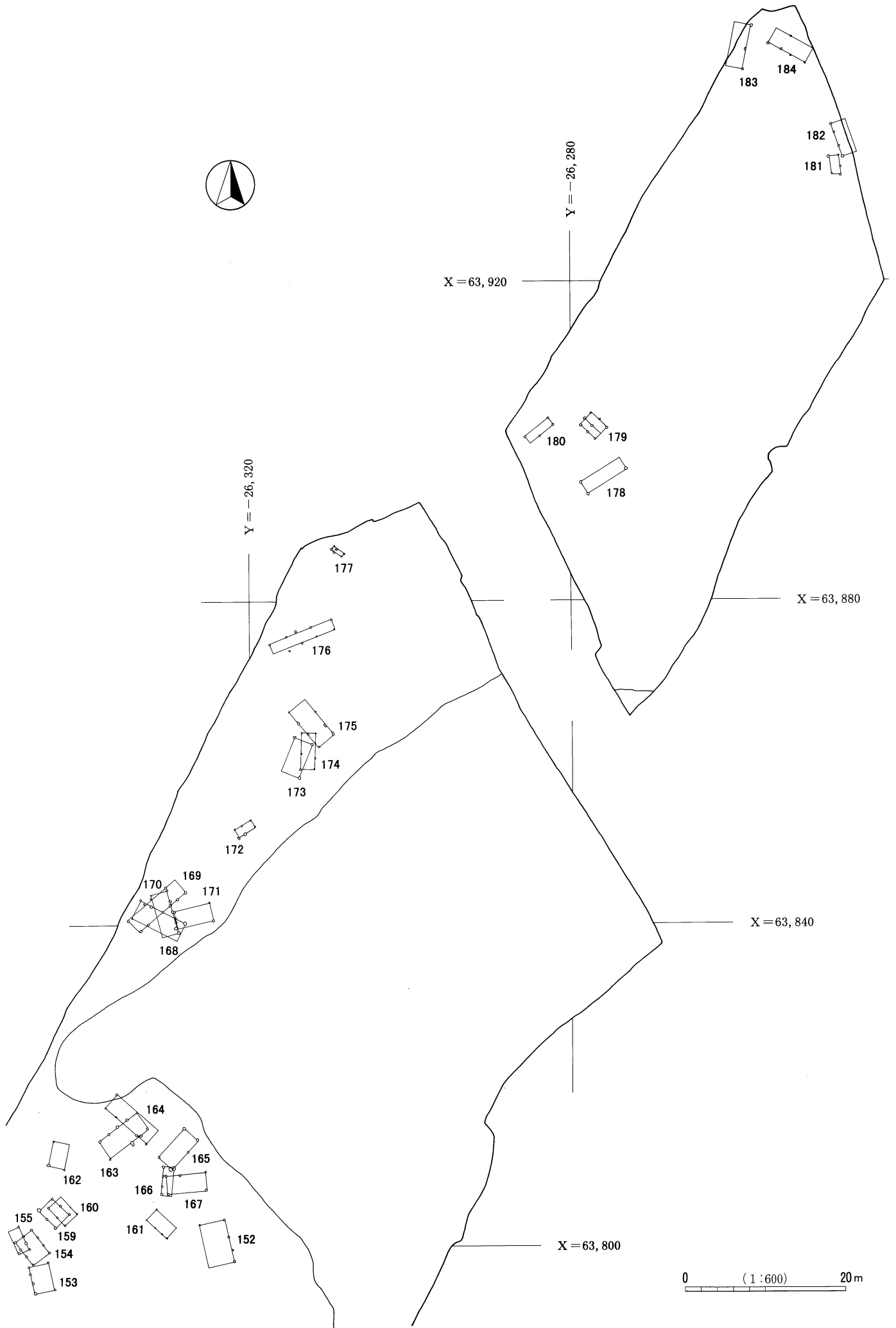






图版239 掘立柱建物址分布(1)





图版241 掘立柱建物址分布(3)

