


BL 5




BL 3


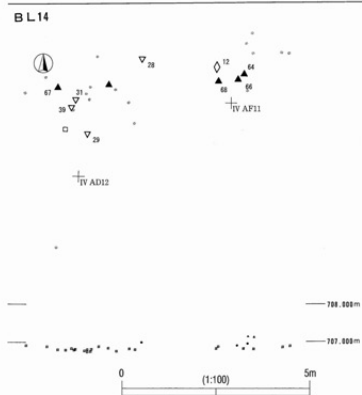
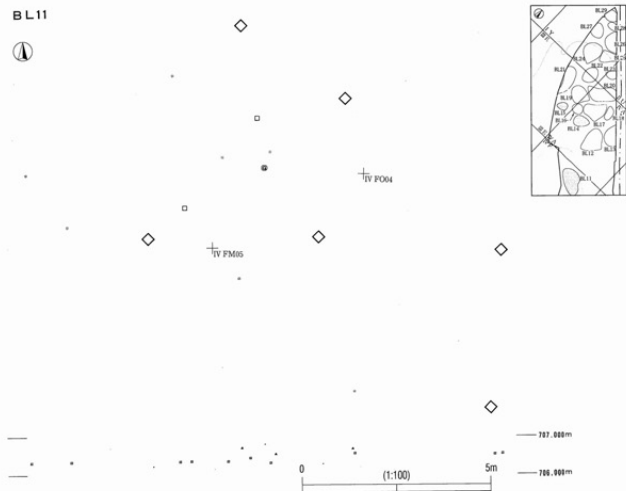
大久保南 I 石器文化 BL3・5遺物分布図



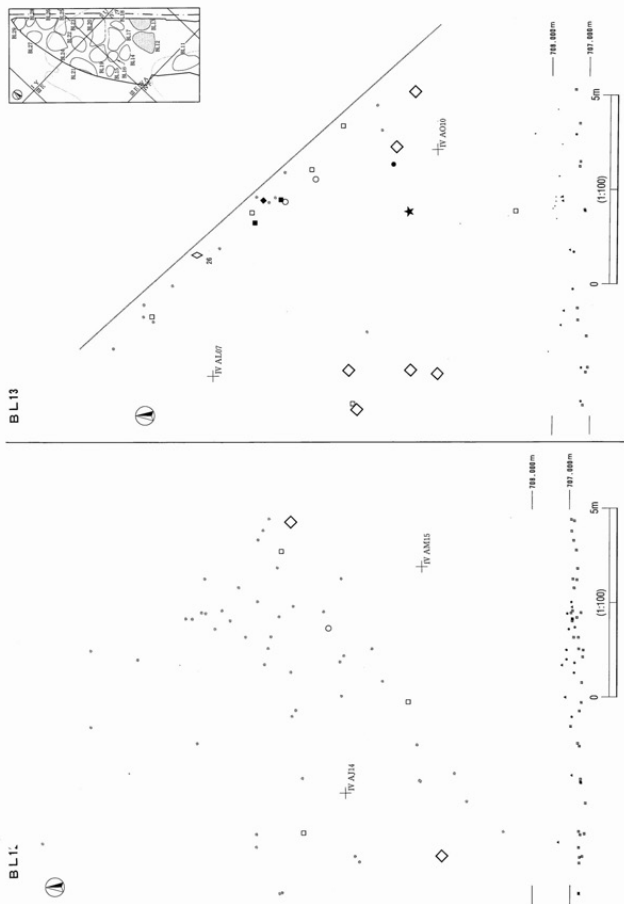
大久保南 I 石器文化 BL4・8・9遺物分布図



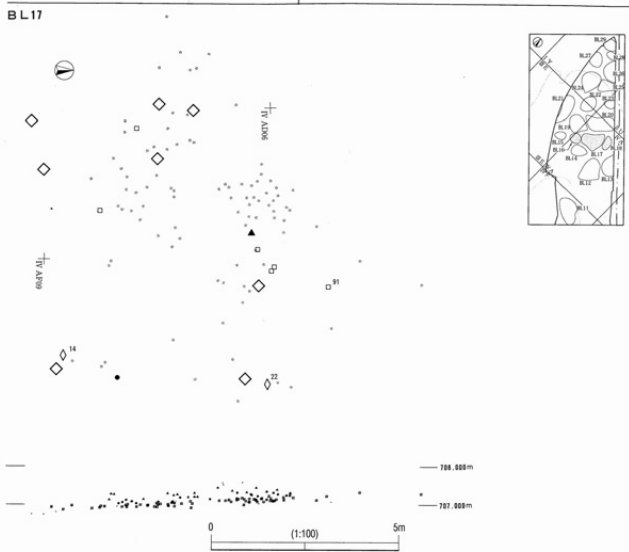
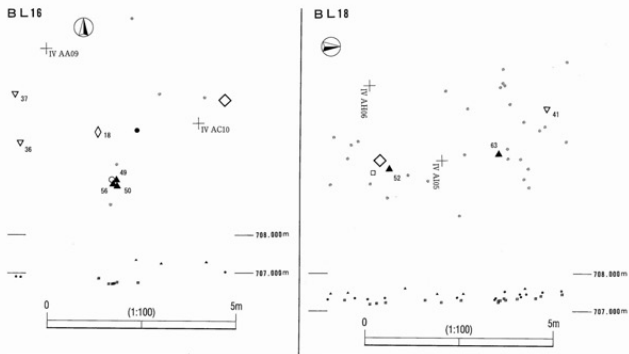
大久保南 I 石器文化 BL7・10遺物分布図



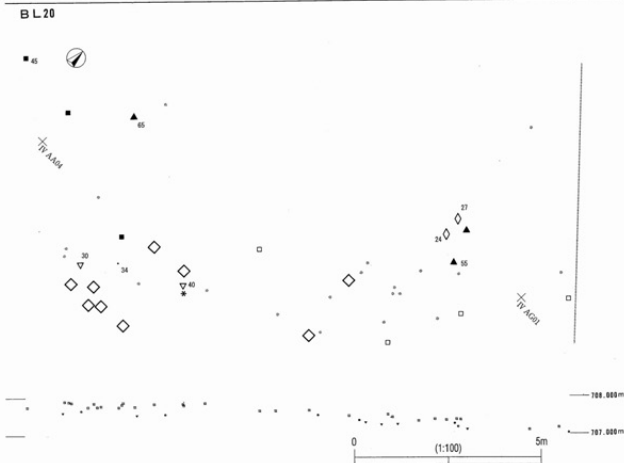
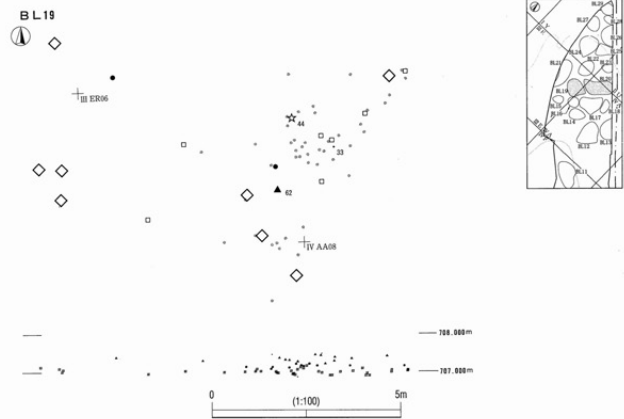
大久保南 I 石器文化 BL11・14・15遺物分布図



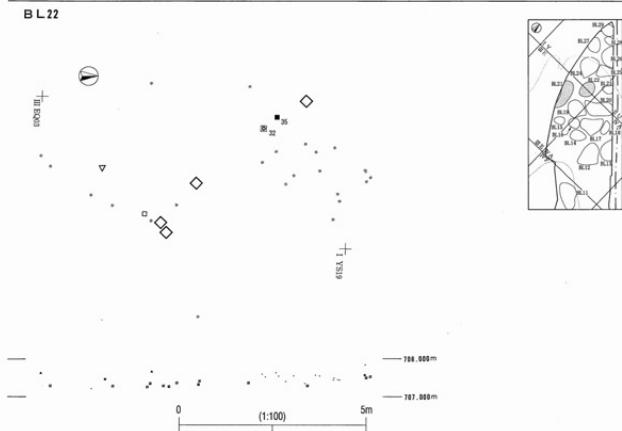
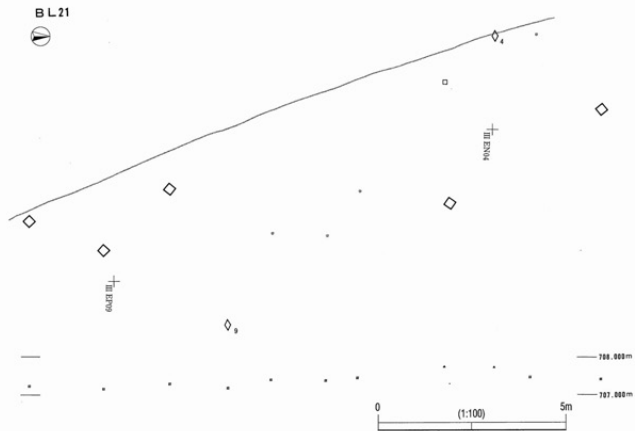
大久保南 I 石器文化 BL12・13遺物分布図



大久保南 I 石器文化 BL16・17・18遺物分布図

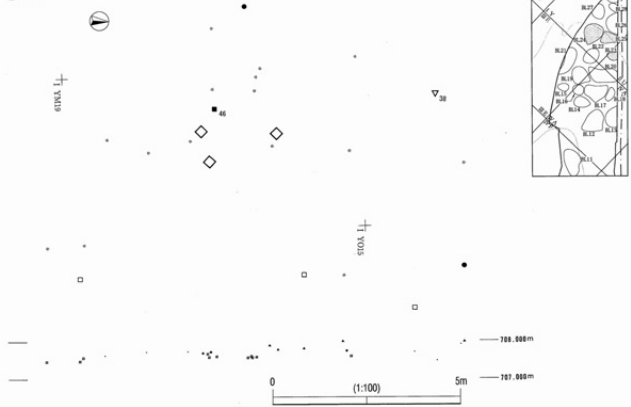


大久保南 I 石器文化 BL19・20 遺物分布図



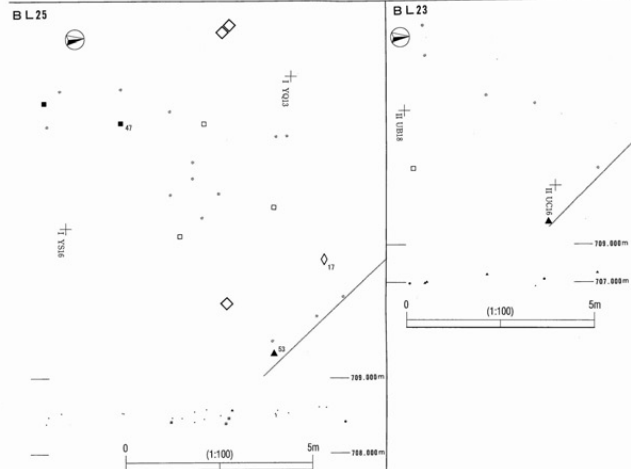
大久保南 I 石器文化 BL21・22 遺物分布図

BL24

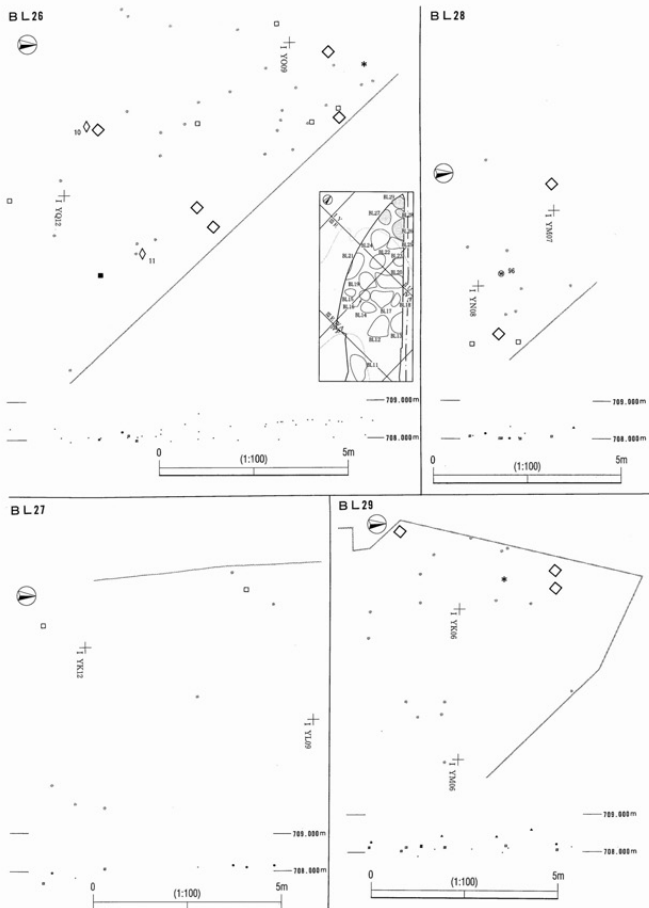


BL25

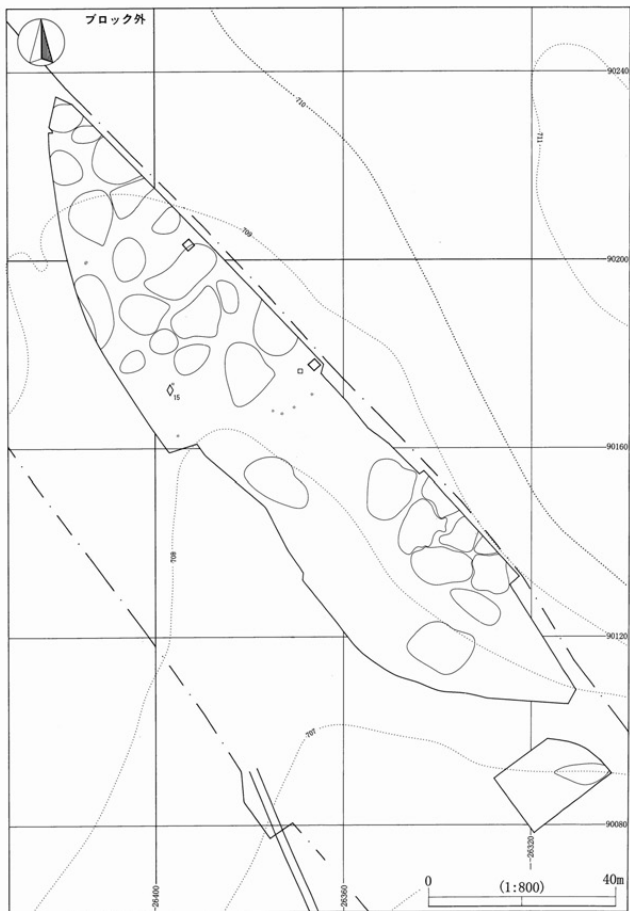
BL23



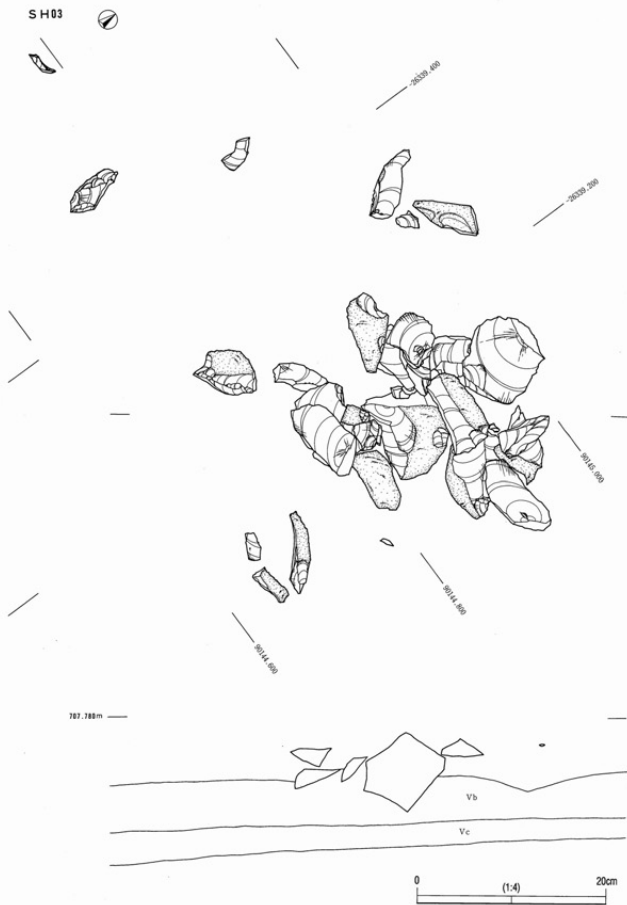
大久保南 I 石器文化 BL23・24・25遺物分布図



大久保南 I 石器文化 BL26・27・28・29遺物分布図

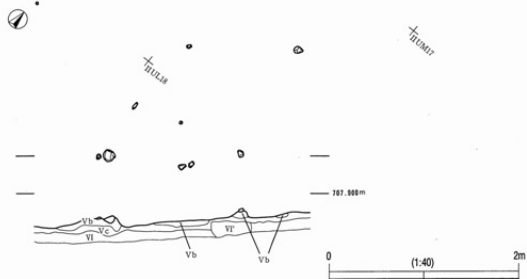


大久保南 I 石器文化 ブロック外遺物分布図

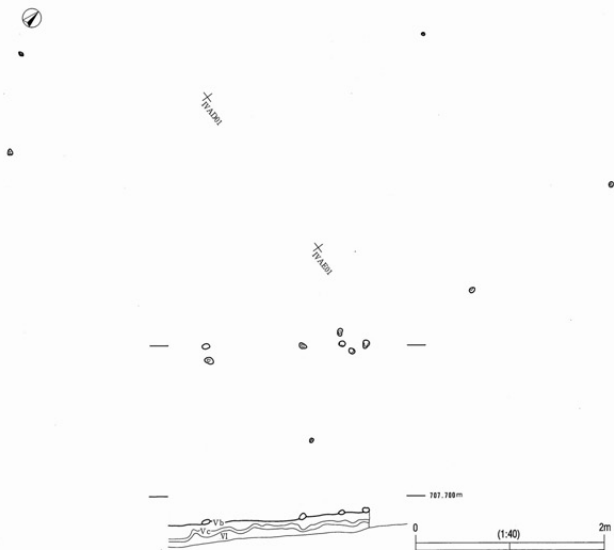


大久保南 I 石器文化 SH03遺物分布図

SH05

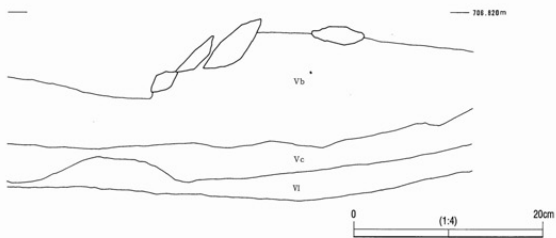
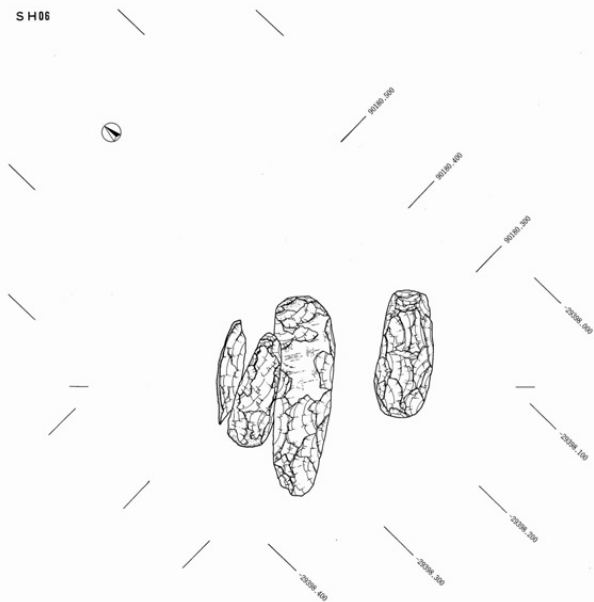


SH04



大久保南 I 石器文化 SH04・05遺物分布図

SH06



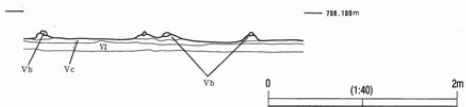
大久保南 I 石器文化 SH06遺物分布図

SH07

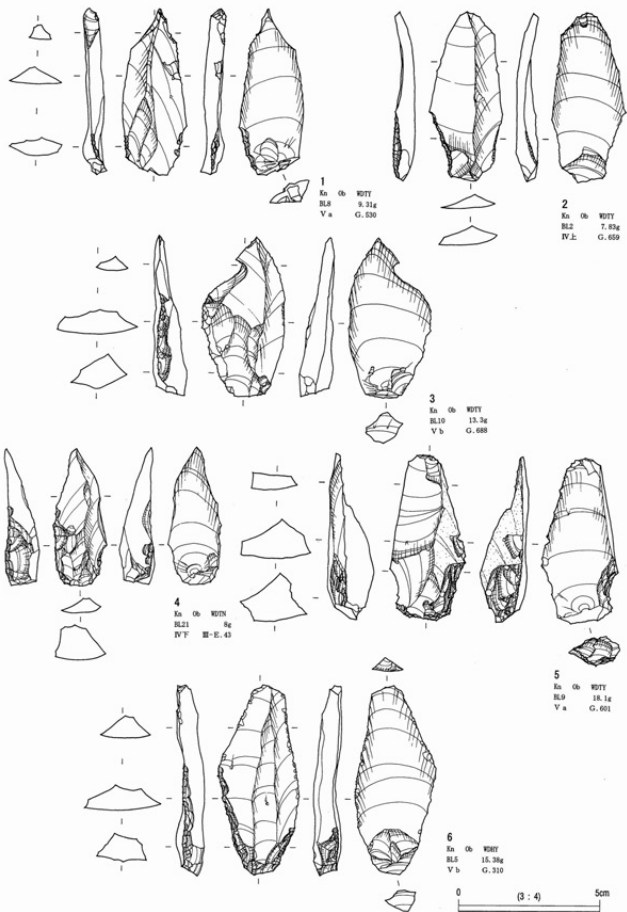


↑YAMU

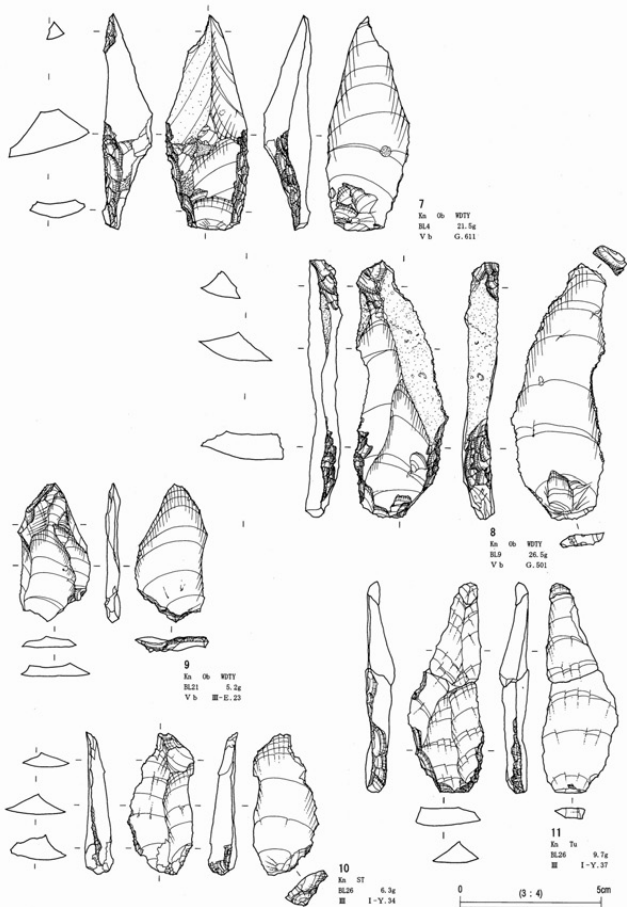
↑YAMU



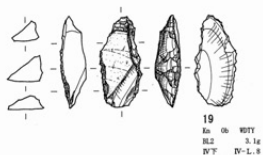
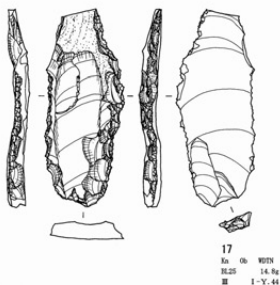
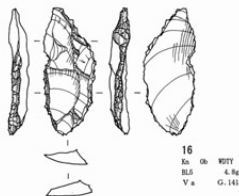
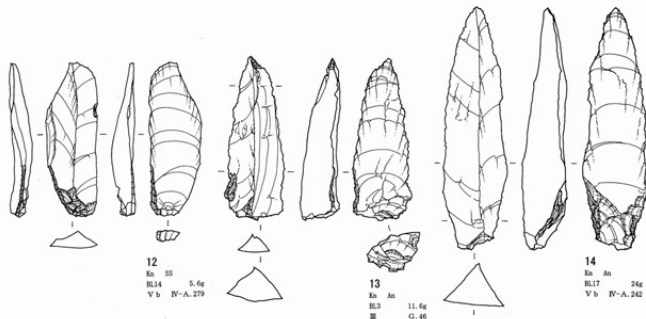
大久保南 I 石器文化 SH07遺物分布図



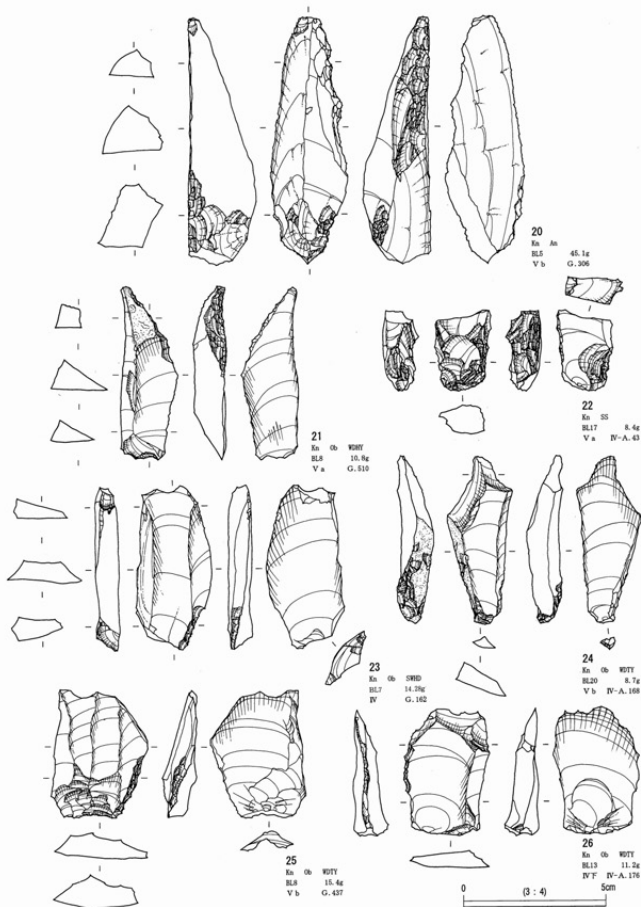
大久保南 I 石器文化 石器実測図 1 (ナイフ形石器 1)



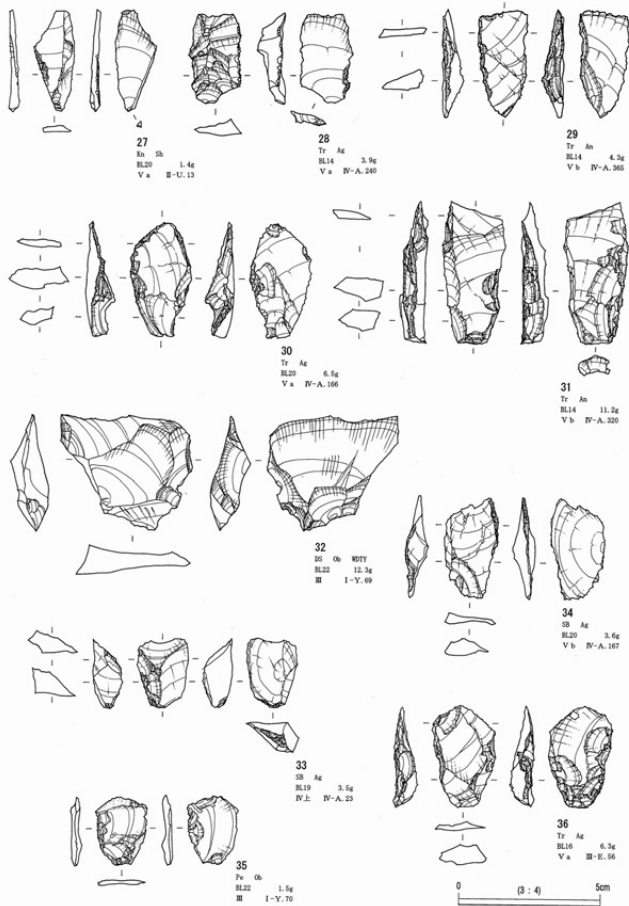
大久保南1石器文化 石器実測図2 (ナイフ形石器2)



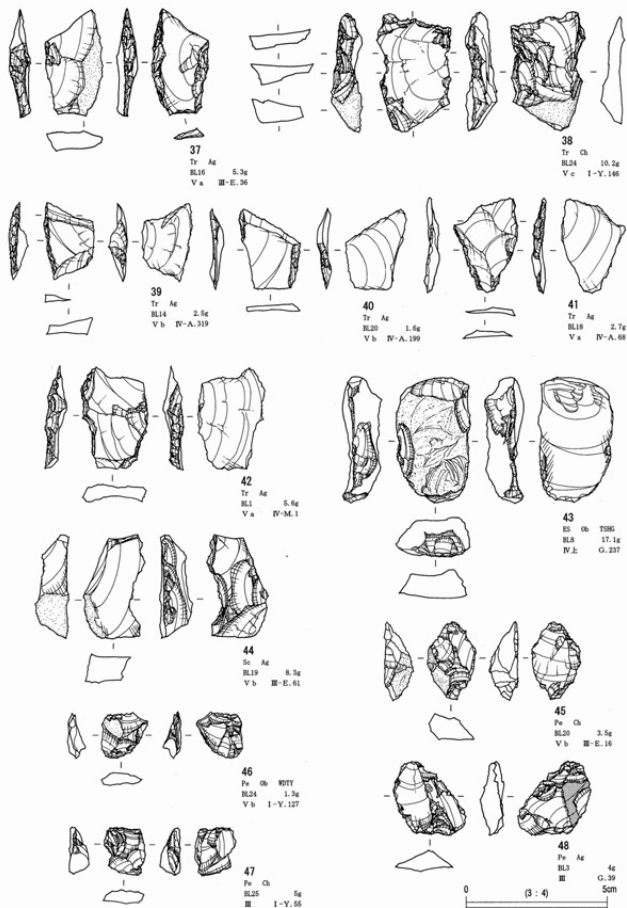
大久保南 I 石器文化 石器実測図 3 (ナイフ形石器 3)



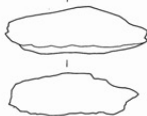
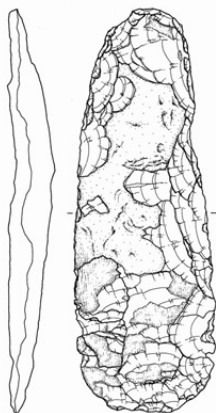
大久保南I石器文化 石器実測図4 (ナイフ形石器4)




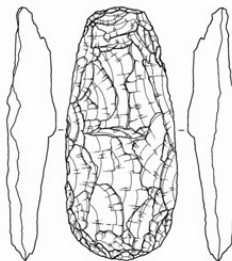
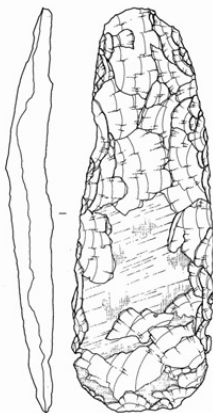
大久保南I石器文化 石器実測図5 (ナイフ形石器5・台形石器1・鋸歯縁状削器・貝殻状刃器1・楔形石器1)




大久保南 I 石器文化 石器実測図 6 (台形石器 2・楔形石器 2・搔器・削器)




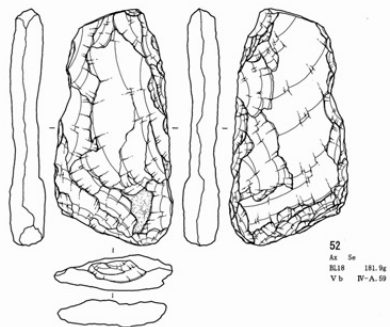
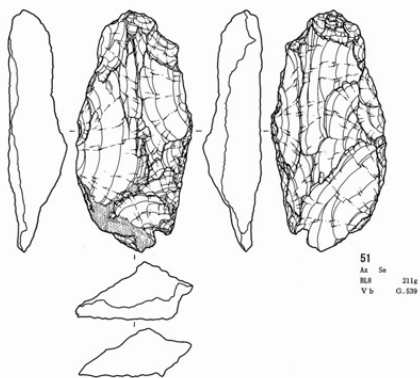
49
 長 56
 幅 16 45g
 V b IV-A.329



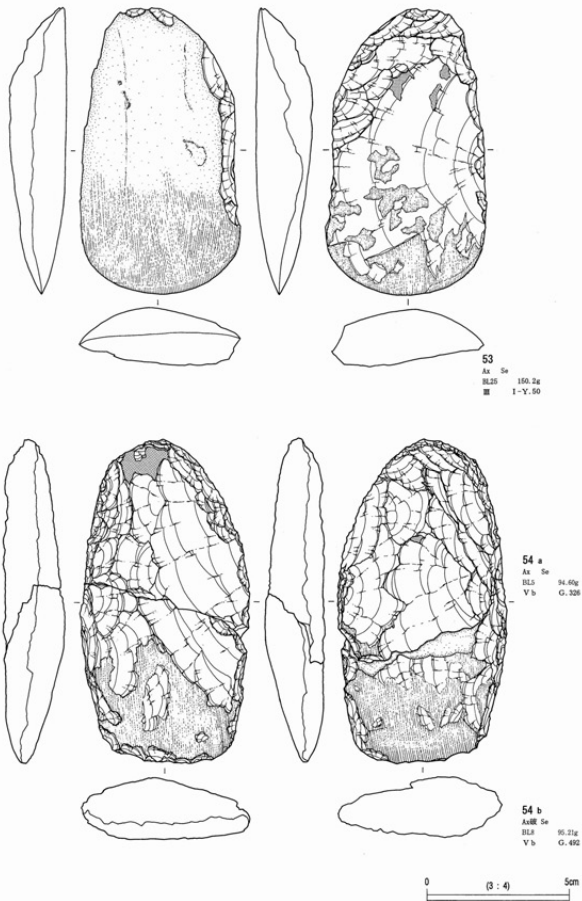
50
 長 56
 幅 16 226.9g
 V b IV-A.330



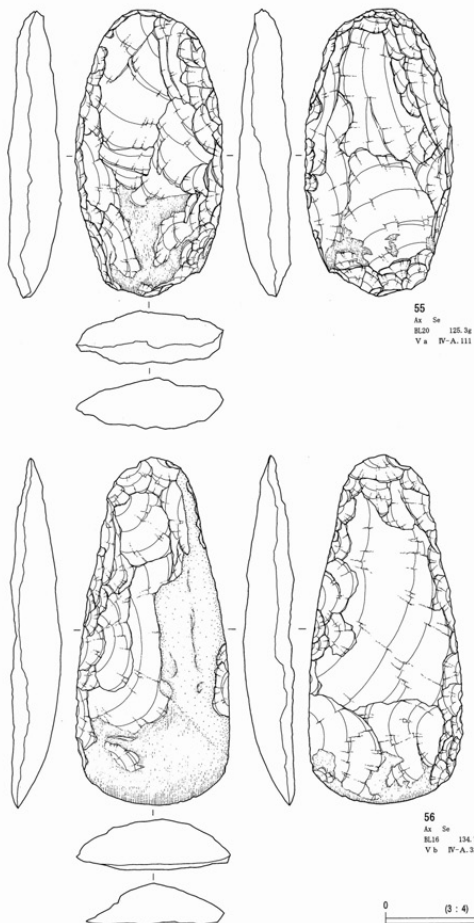
大久保南 I 石器文化 石器実測図 7 (斧形石器 1)



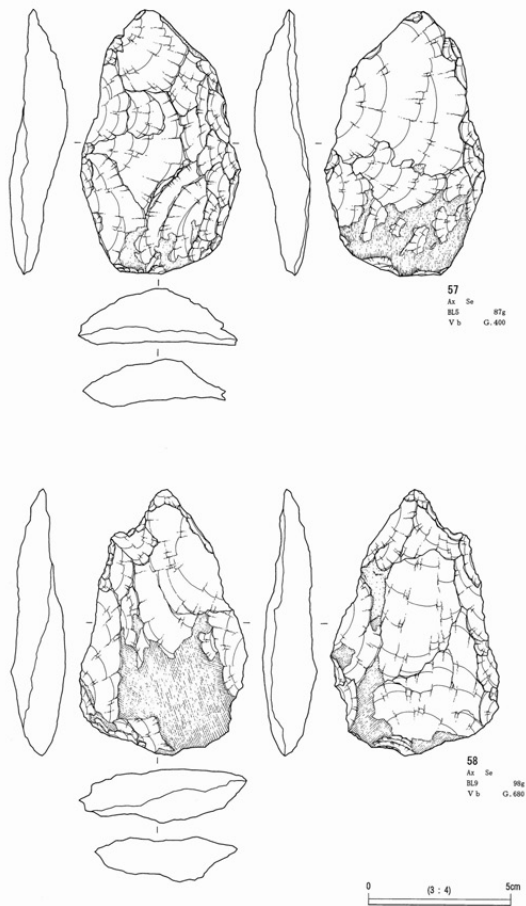
大久保南 I 石器文化 石器実測図 8 (斧形石器 2)



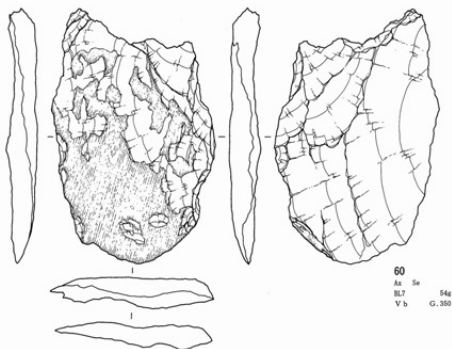
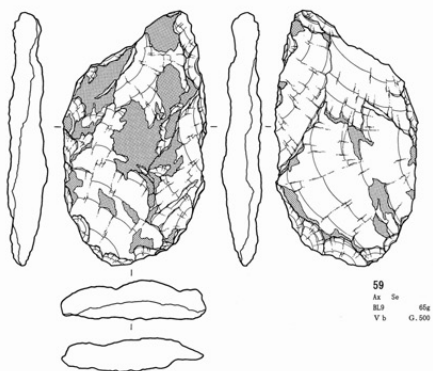
大久保南 I 石器文化 石器実測図 9 (斧形石器 3)



大久保南 I 石器文化 石器実測図10 (斧形石器 4)

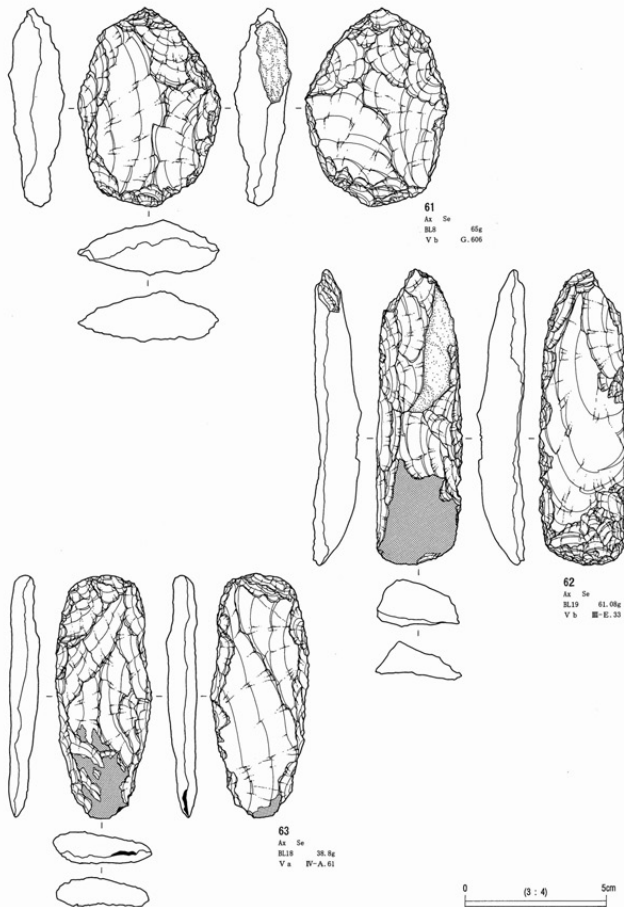


大久保南 I 石器文化 石器実測图11 (斧形石器 5)

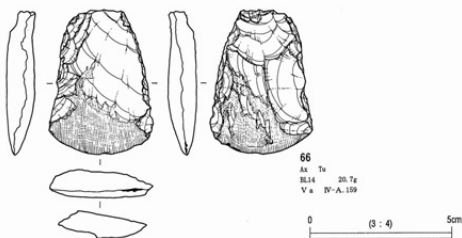
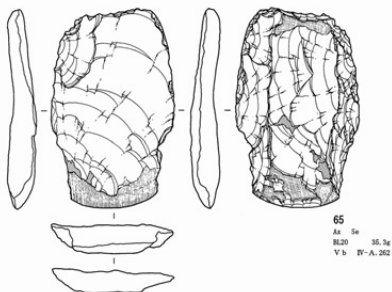
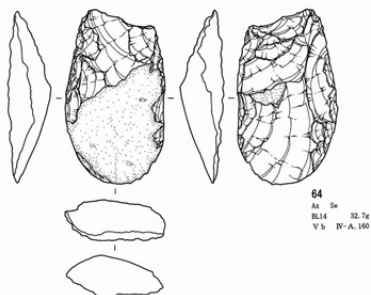


0 (3 : 4) 5cm

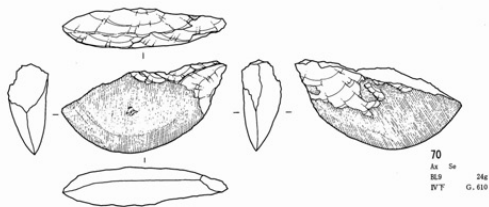
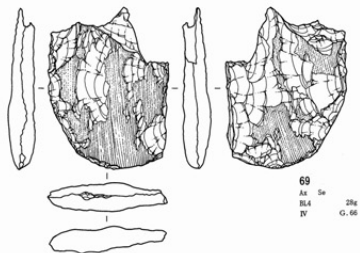
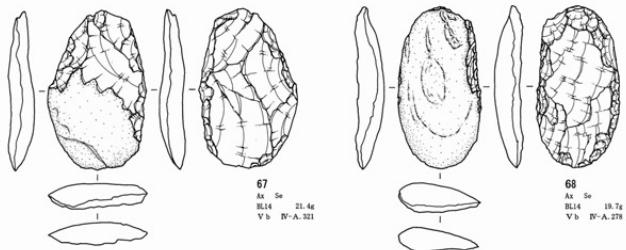
大久保南1石器文化 石器実測図12 (斧形石器6)



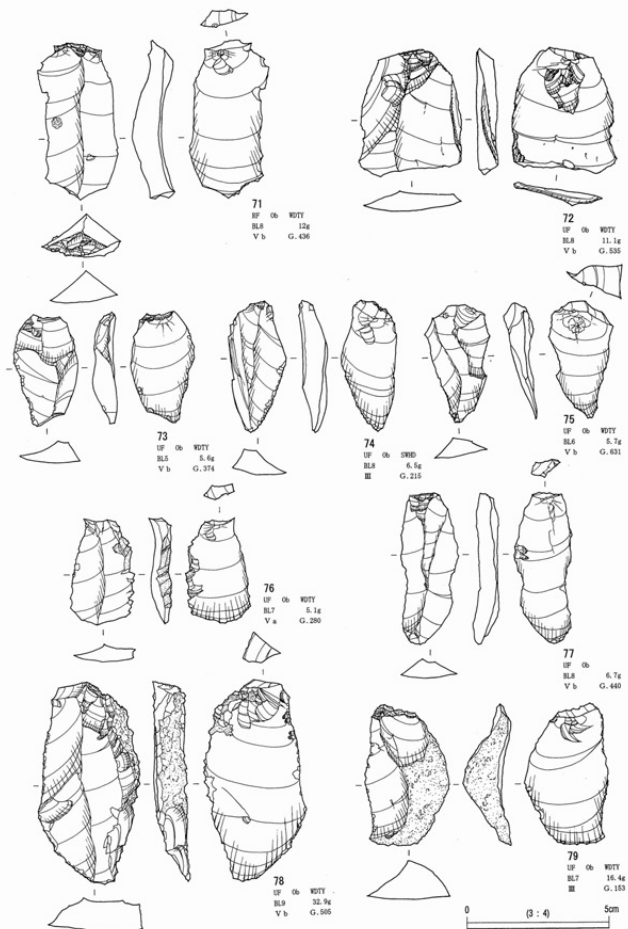
大久保南 I 石器文化 石器実測図13 (斧形石器 7)



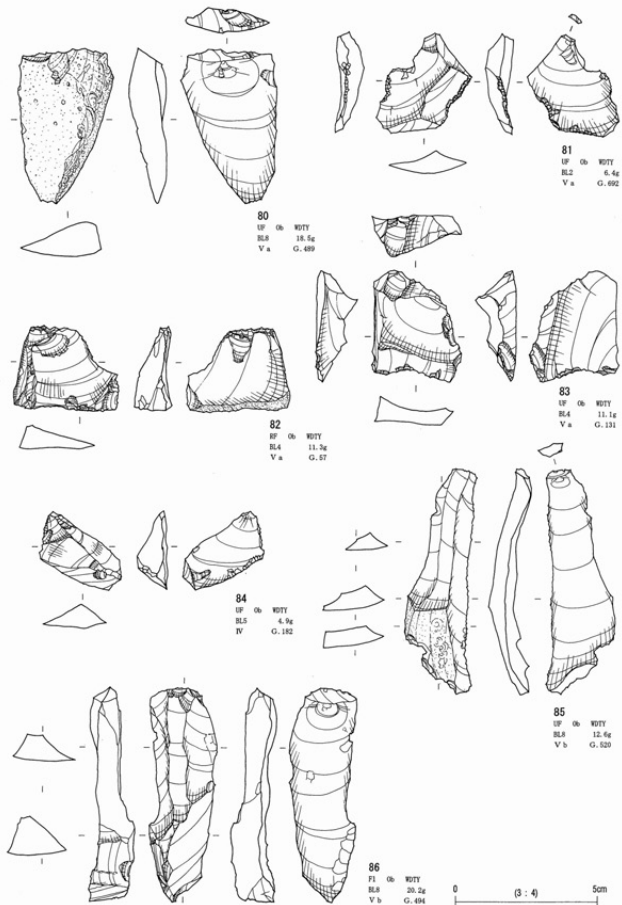
大久保南 I 石器文化 石器実測図14 (斧形石器 8)



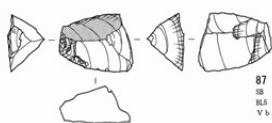
大久保南 I 石器文化 石器実測図15 (斧形石器 9)



大久保南 I 石器文化 石器実測図16 (2次加工のある剥片 1・微細剝離のある剥片 1)



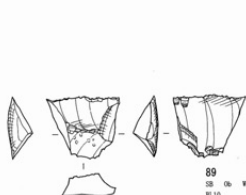
大久保南 I 石器文化 石器実測図17 (2次加工のある剥片2・微細刺離のある剥片2・剥片)



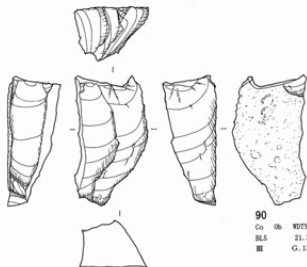
87
SB 0b WDTY
BL5 4.8g
V b G. 563



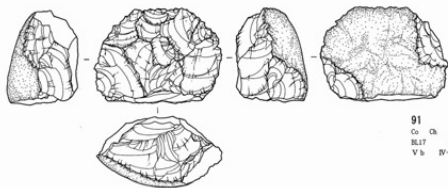
88
SB 0b WDTY
BL7 3.3g
V b G. 655




89
SB 0b WDTY
BL10 3.5g
V b G. 700



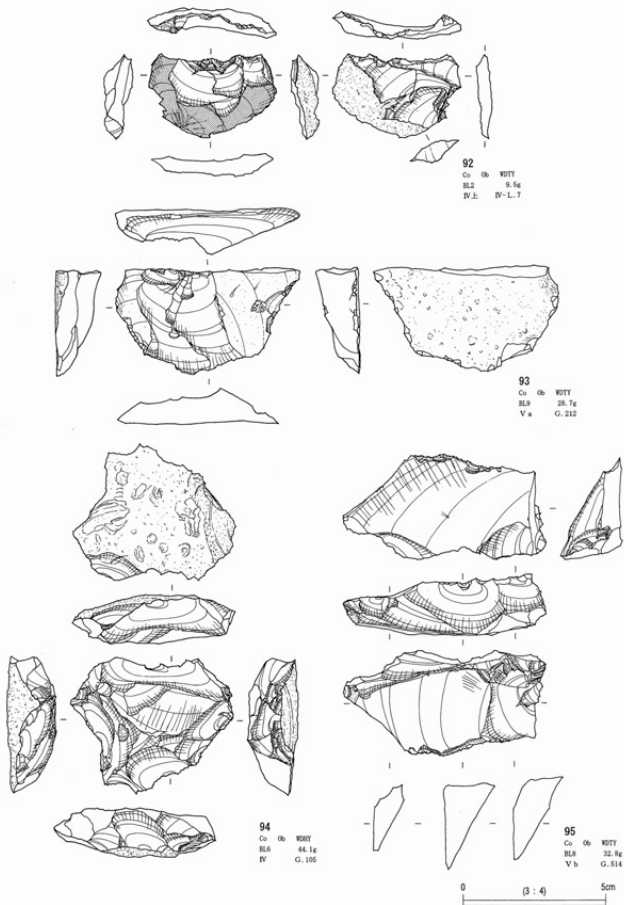
90
Co 0b WDTY
BL5 21.5g
III G. 134



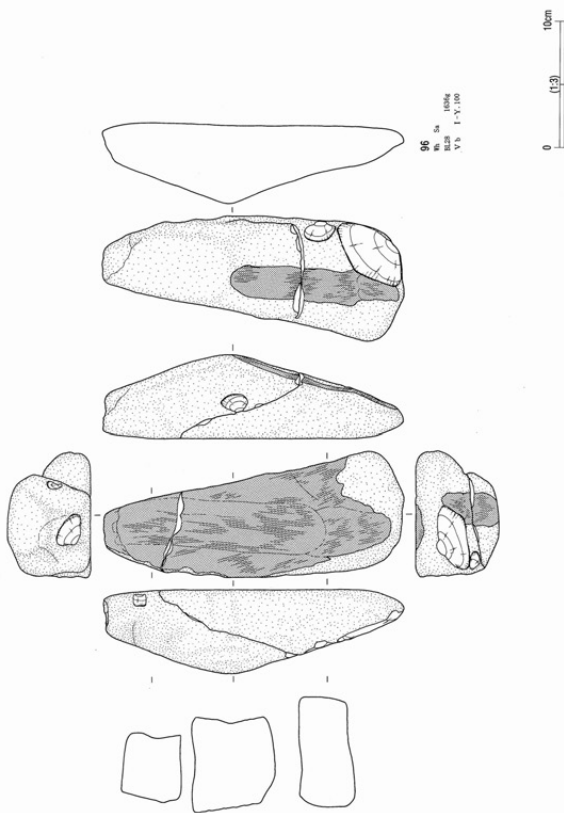
91
Co 0b
BL17 43.8g
V b IV-A. 90



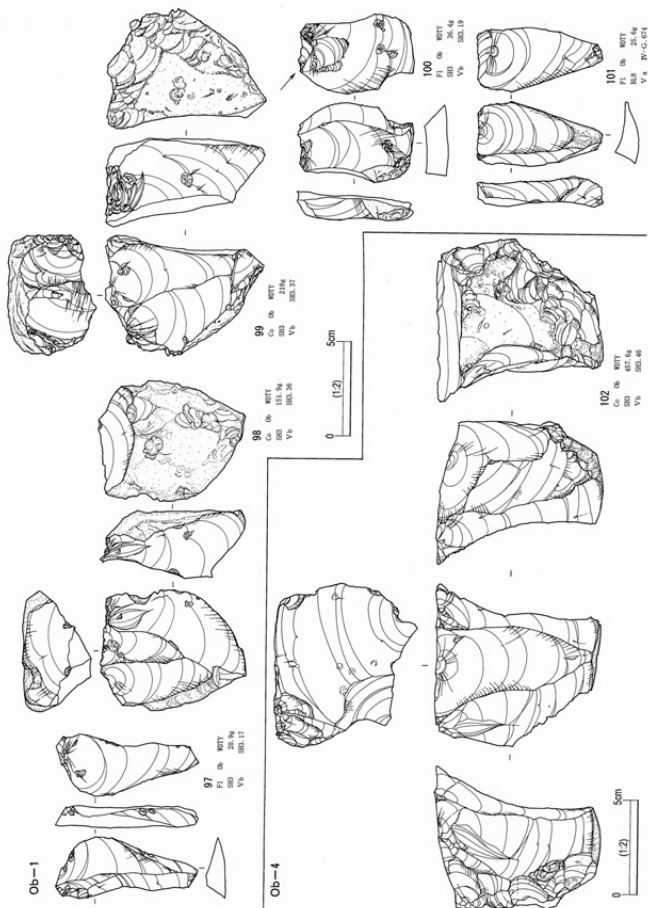
大久保南 I 石器文化 石器実測図18 (貝殻状刃器 2・石核 1)



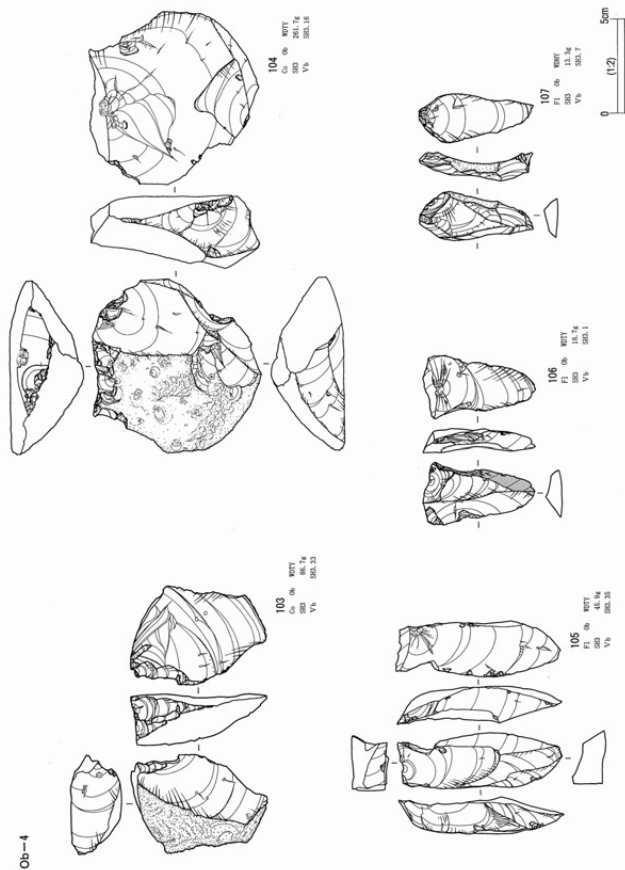
大久保南 I 石器文化 石器実測図19 (石核 2)



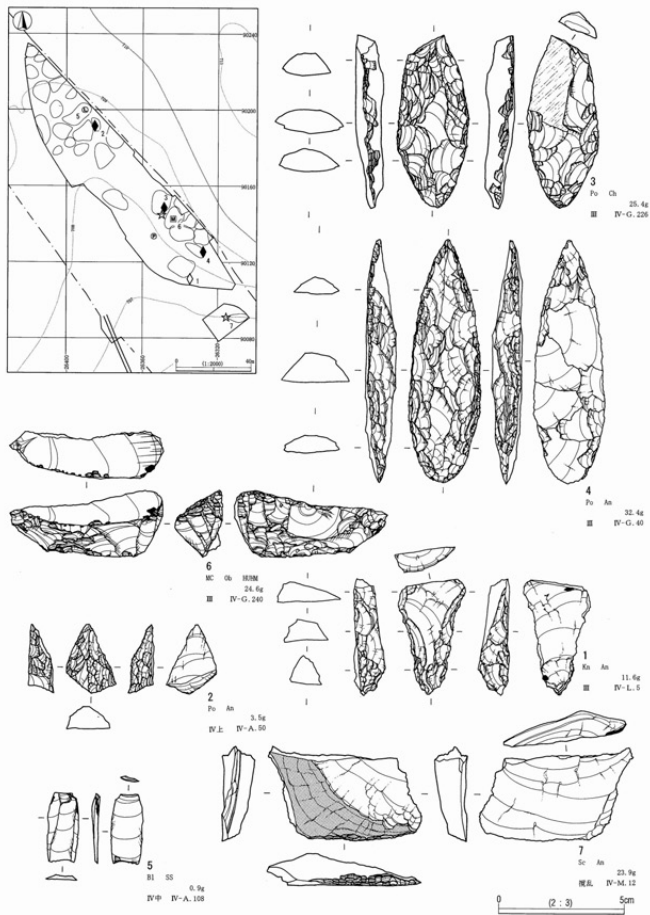
大久保南 I 石器文化 石器実測図20 (砥石)




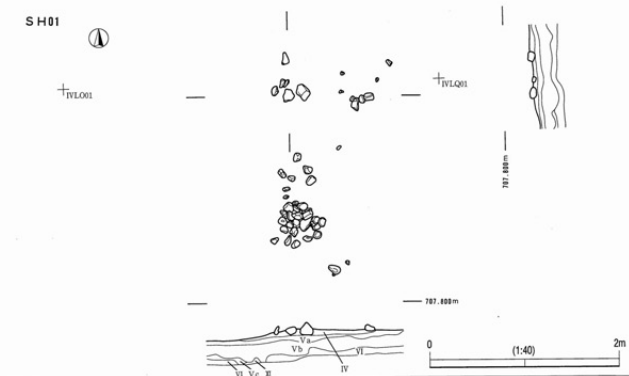
大久保南 I 石器文化 石器実測図21 (SH03出土石器 1)



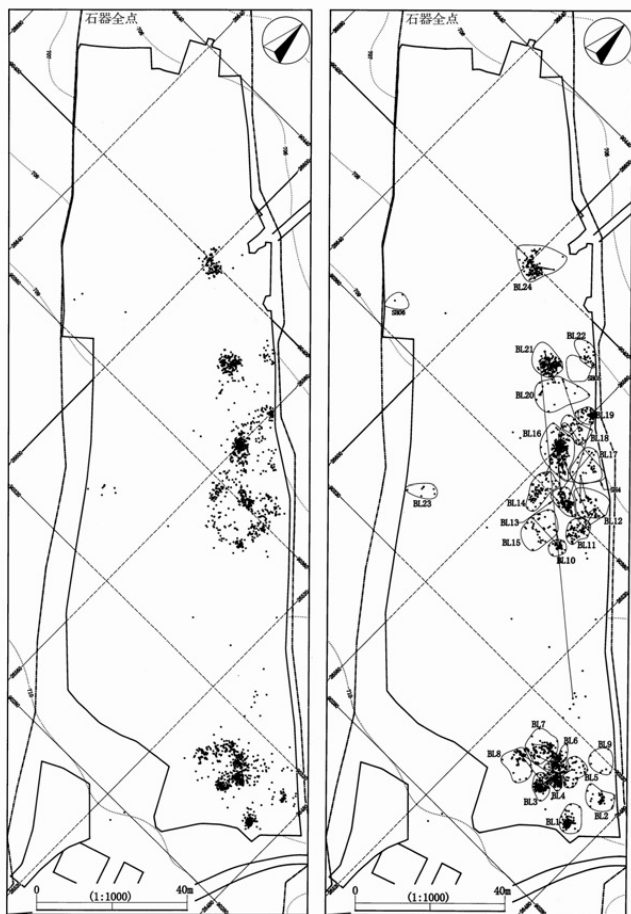
大久保南 I 石器文化 石器実測図22 (SH03出土石器 2)



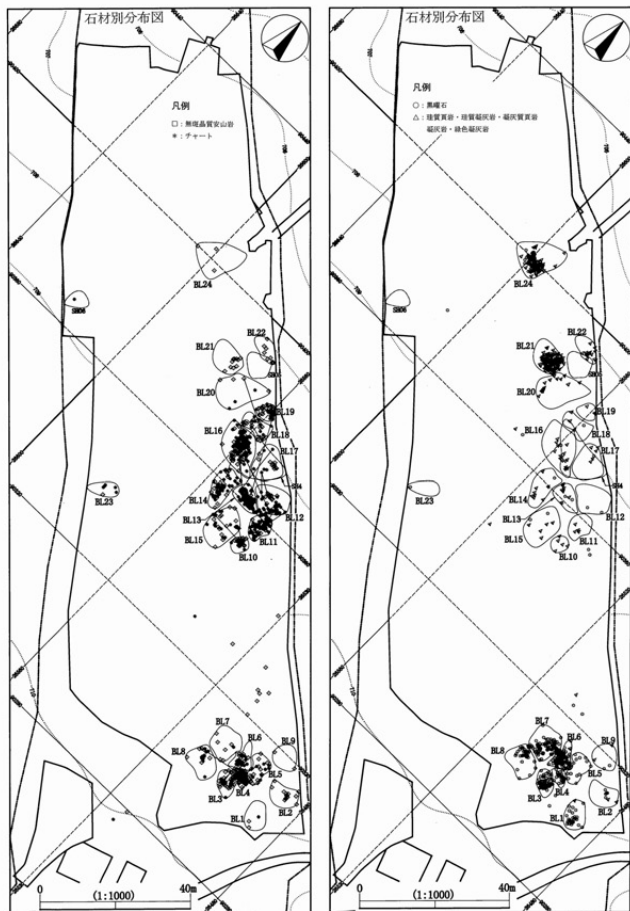
大久保南遺跡 その他の石器分布図・実測図




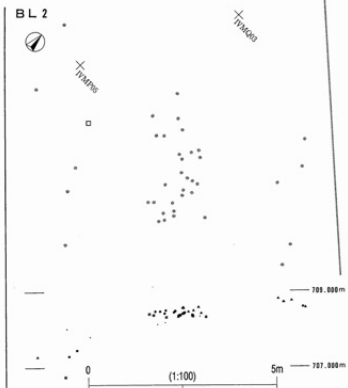

大久保南遺跡 その他の礫群分布図




上ノ原I石器文化 全体図1




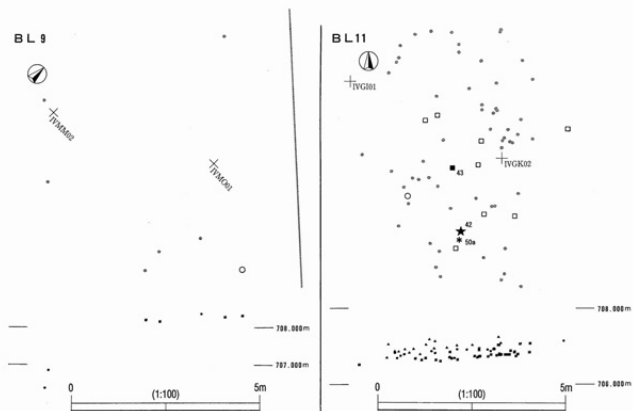
上ノ原I石器文化 全体図2




上ノ原 I 石器文化 BL1・2・3・8 遺物分布図




上ノ原 I 石器文化 BL4・5・6・7遺物分布図



上ノ原 I 石器文化 BL9・11・12遺物分布図

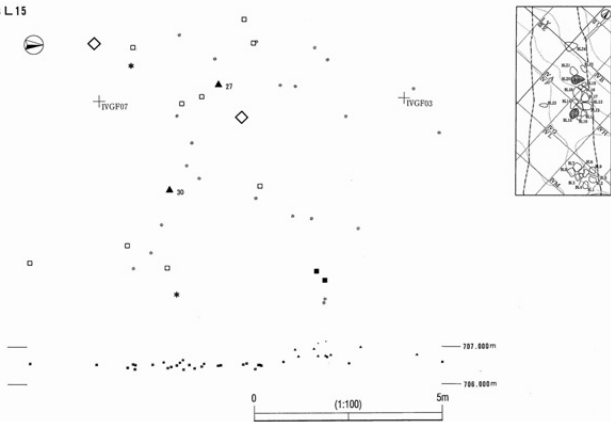


上ノ原 I 石器文化 BL10・16・22遺物分布図

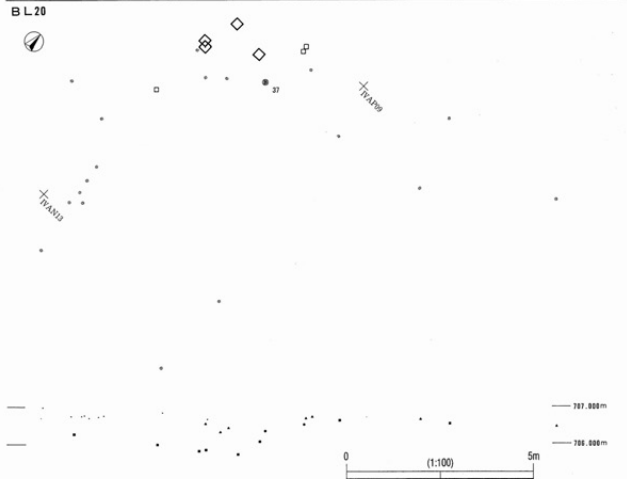


上ノ原 I 石器文化 BL13・14・19・23遺物分布図

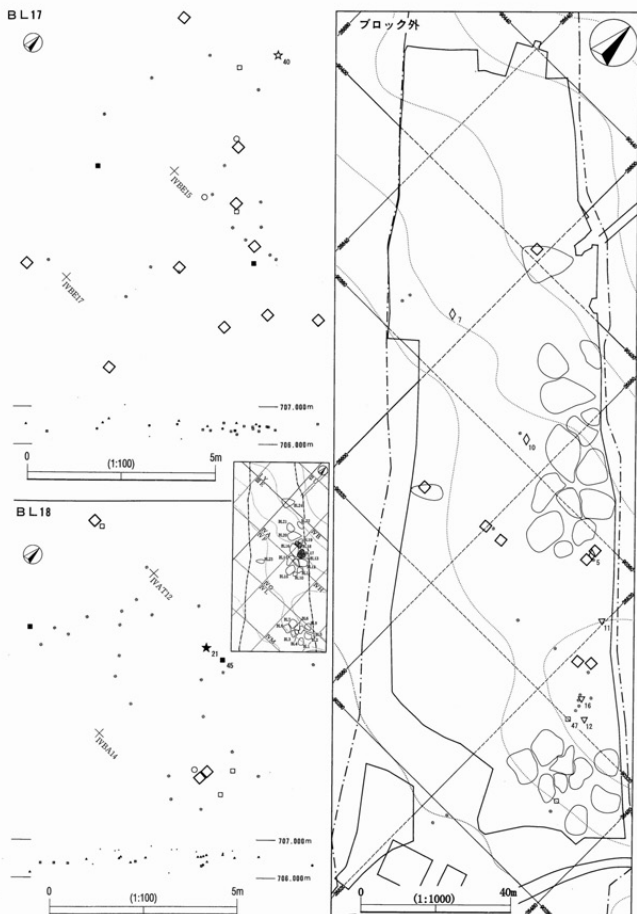
BL15



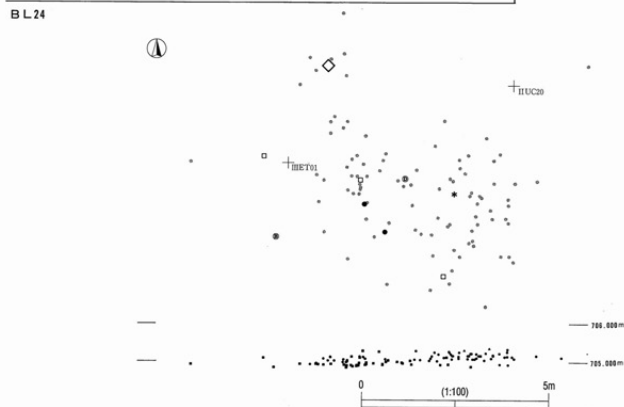
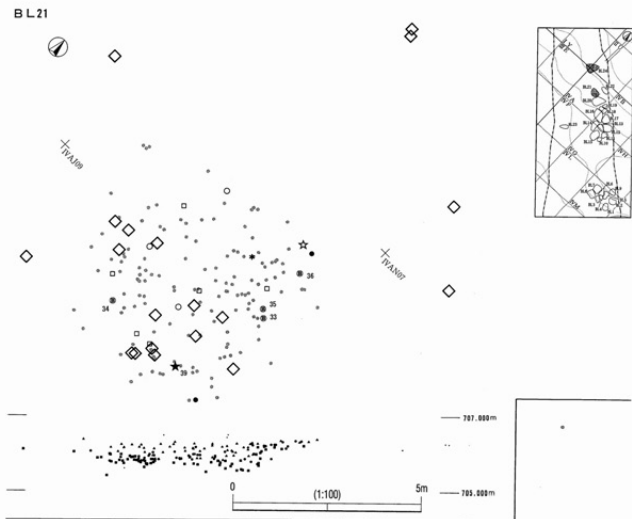
BL20



上ノ原 I 石器文化 BL15・20遺物分布図




上ノ原 I 石器文化 BL17・18ブロック外遺物分布図



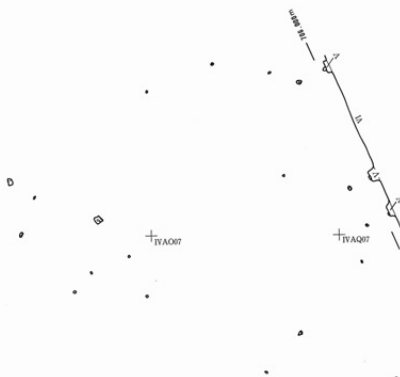
上ノ原 I 石器文化 BL21・24遺物分布図

SH04



上ノ原 I 石器文化 SH04分布図

SH05




SH06

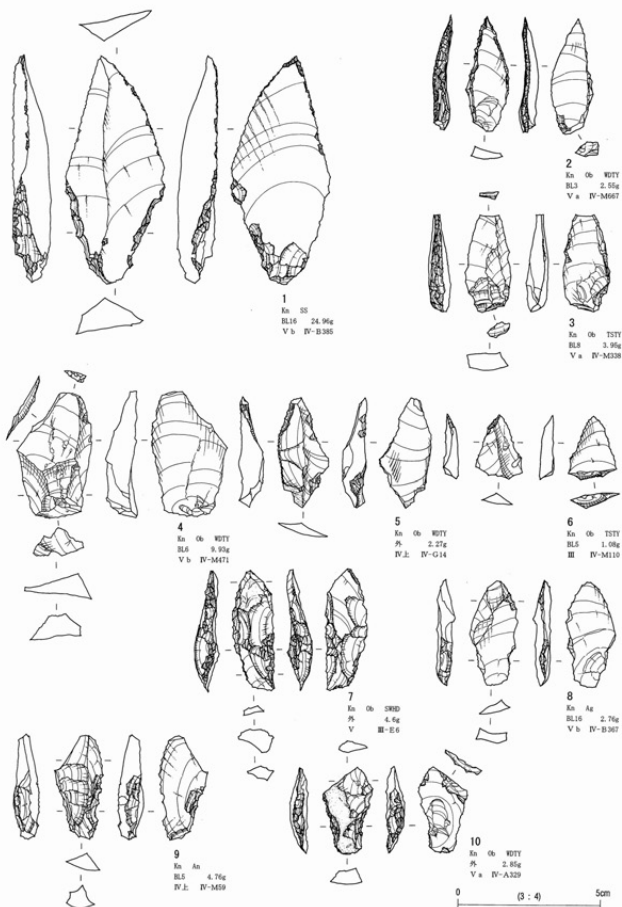


+MEK15

+MEM15



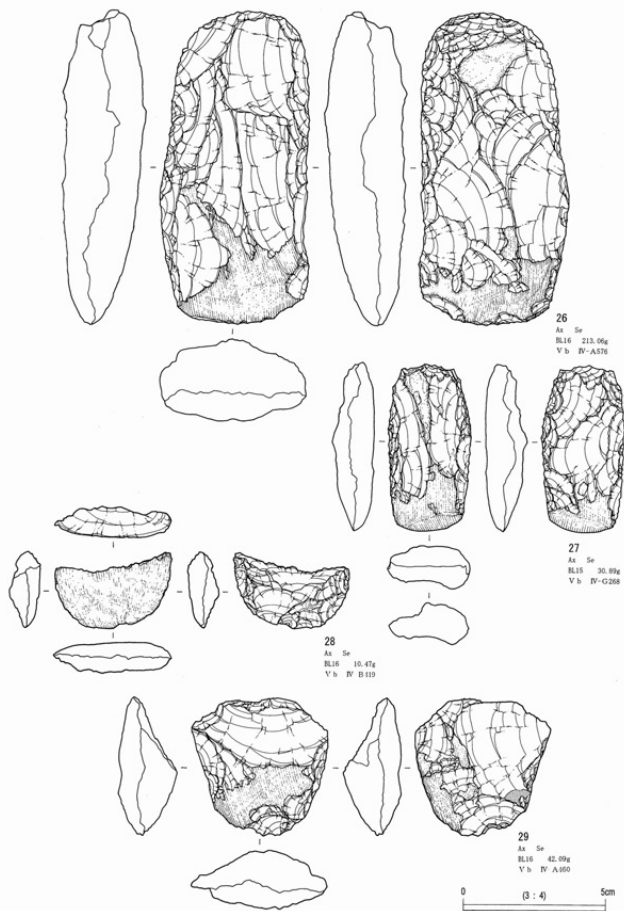
上ノ原 I 石器文化 SH05・06分布図



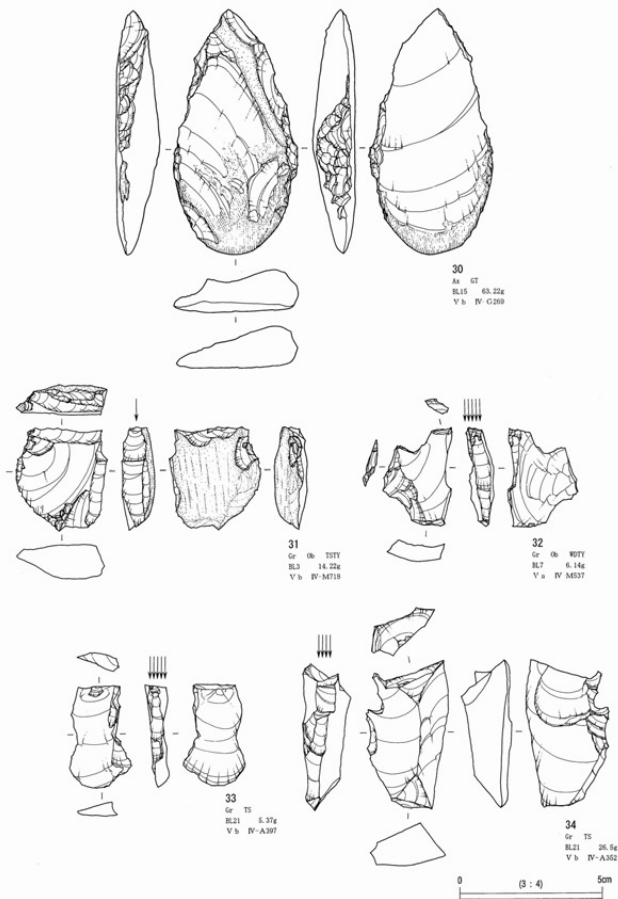
上ノ原 I 石器文化 石器実測図 1 (ナイフ形石器)



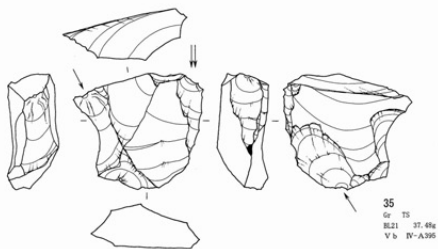
上ノ原 I 石器文化 石器実測図 2 (台形石器・貝殻状刃器・搔器状石器)



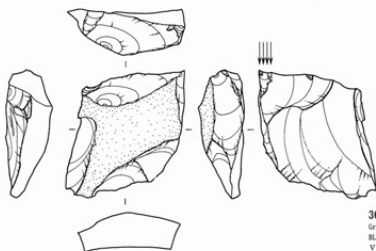
上ノ原I石器文化 石器実測図3 (斧形石器1)



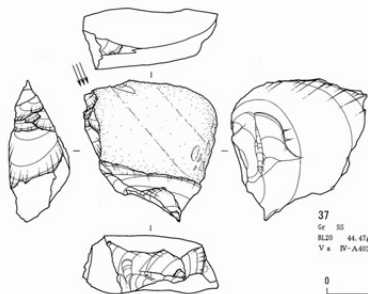
上ノ原I石器文化 石器実測図4 (斧形石器2・影器1)



35
Gr TS
BL21 37.48g
V b IV-A395



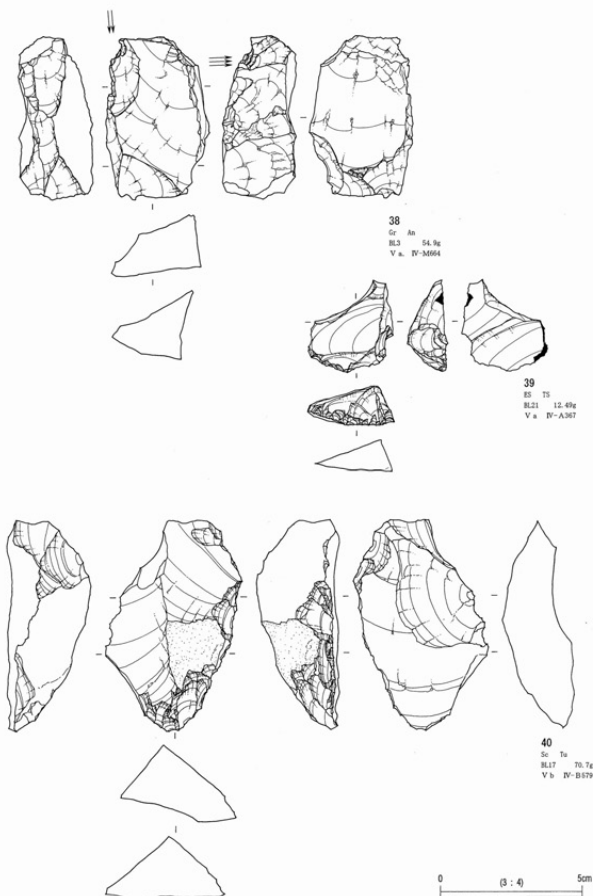
36
Gr TS
BL21 34.08g
V a IV-A243



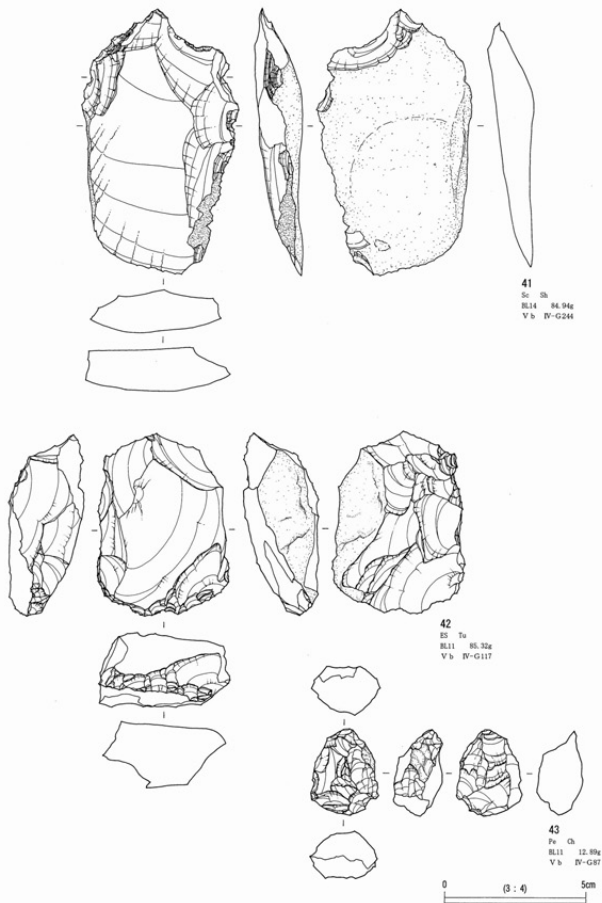
37
Gr SS
BL20 44.47g
V a IV-A403



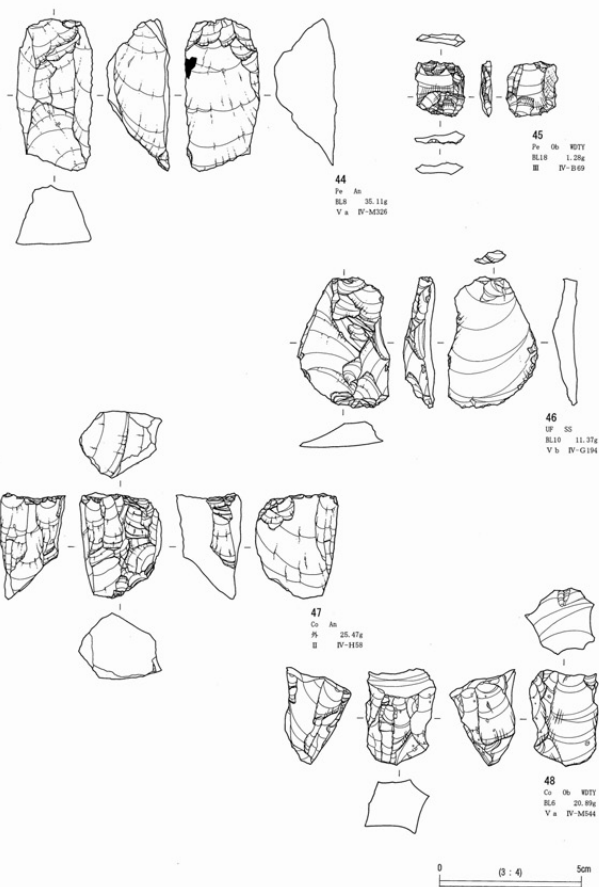
上ノ原 I 石器文化 石器実測図 5 (彫器 2)



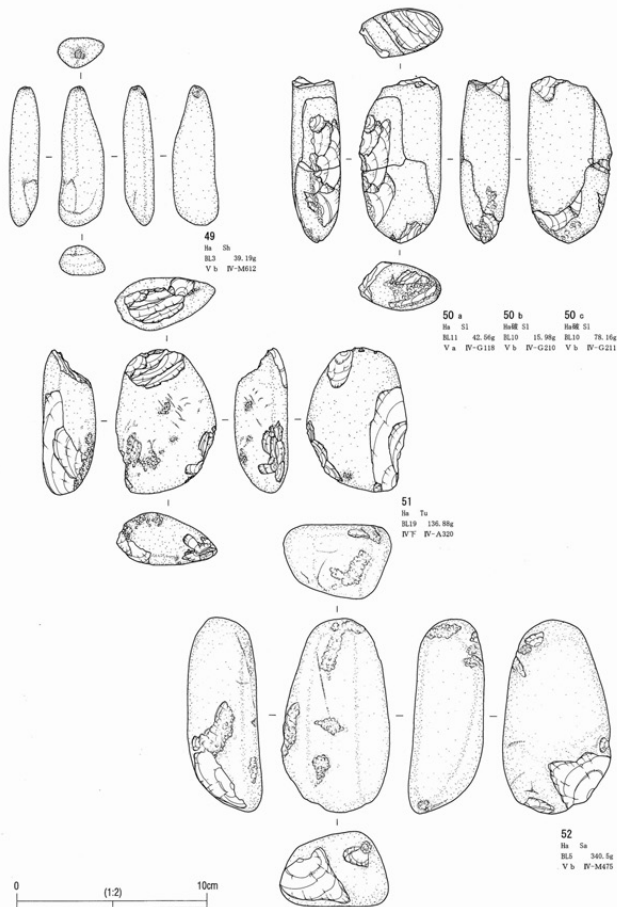
上ノ原 I 石器文化 石器実測図 6 (彫器 3・搔器 1・削器 1)



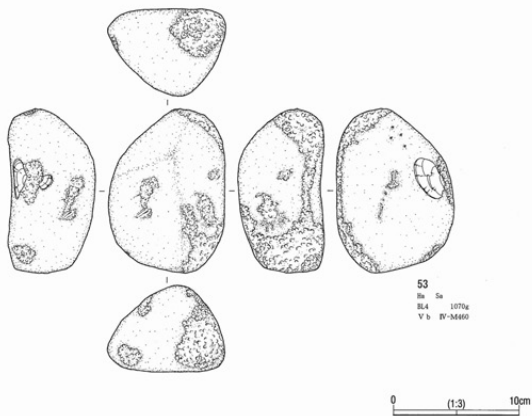
上ノ原 I 石器文化 石器実測図 7 (削器 2・搔器 2・楔形石器 1)



上ノ原I石器文化 石器実測図8 (楔形石器2・微細剥離のある剥片・石核)




上ノ原 I 石器文化 石器実測図 9 (敲石 1)



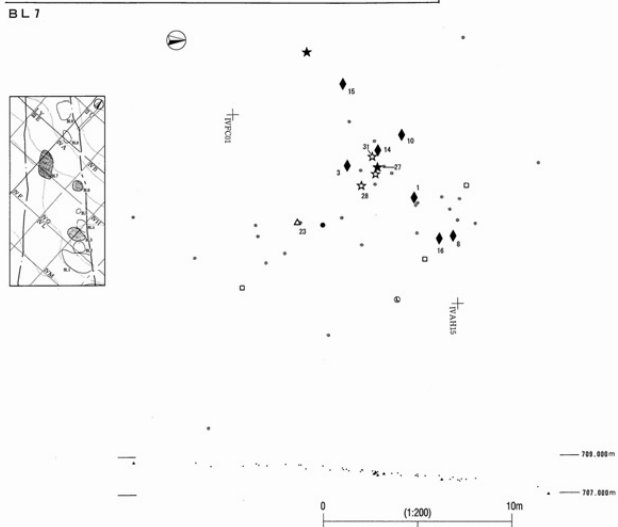
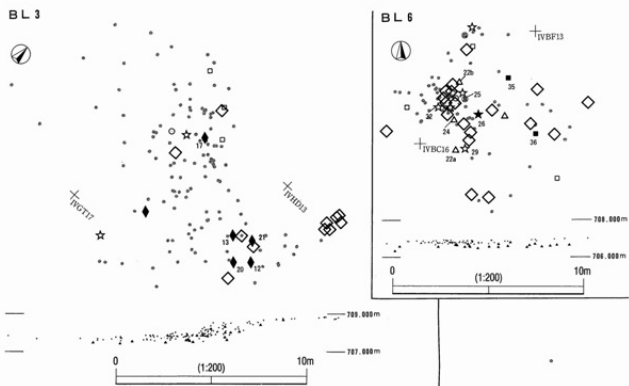
上ノ原 I 石器文化 石器実測図10 (敲石 2)



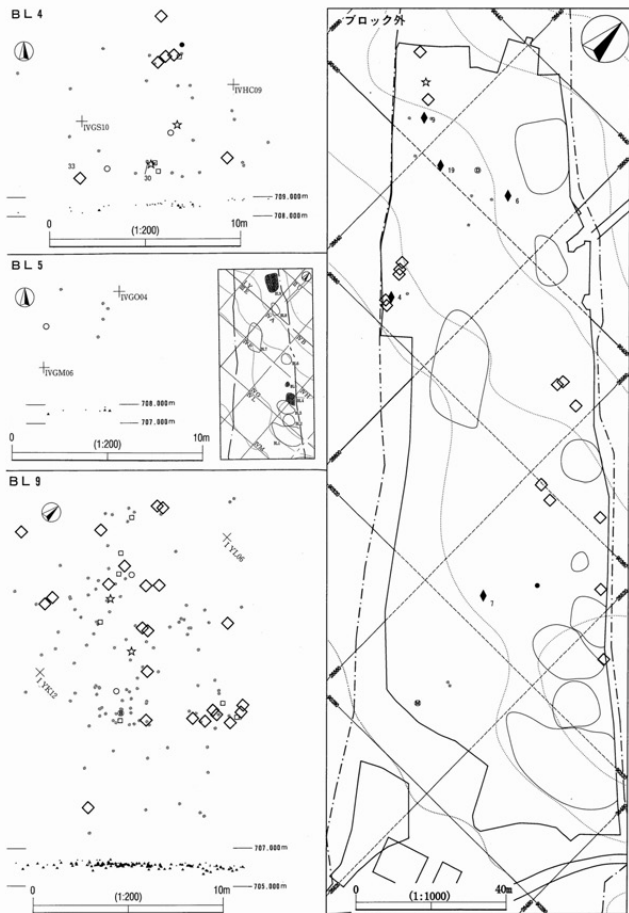
上ノ原II石器文化 全体図1



上ノ原II石器文化 BL1・2・8遺物分布図



上ノ原II石器文化 BL3・6・7遺物分布図



上ノ原II石器文化 BL4・5・9ブロック外遺物分布図


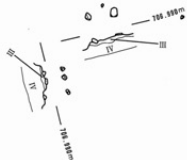
SH02



+IVBA15

SK13

+IVBE15



SH07

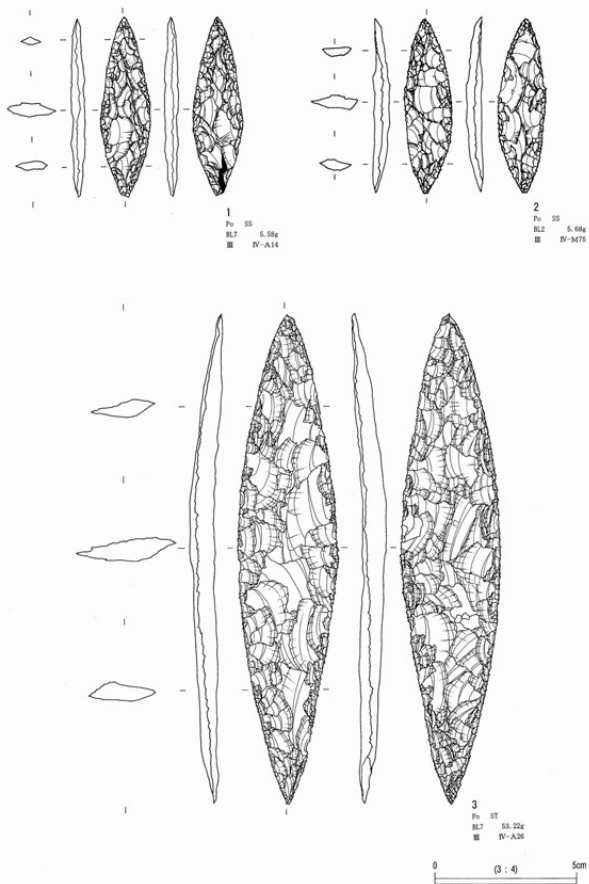


+IVCA15

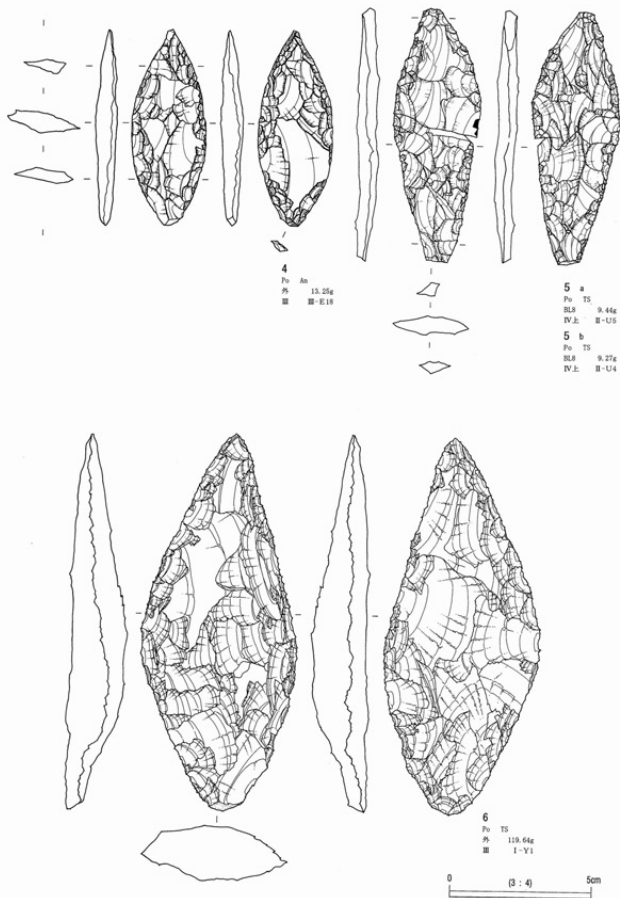
+IVAA15



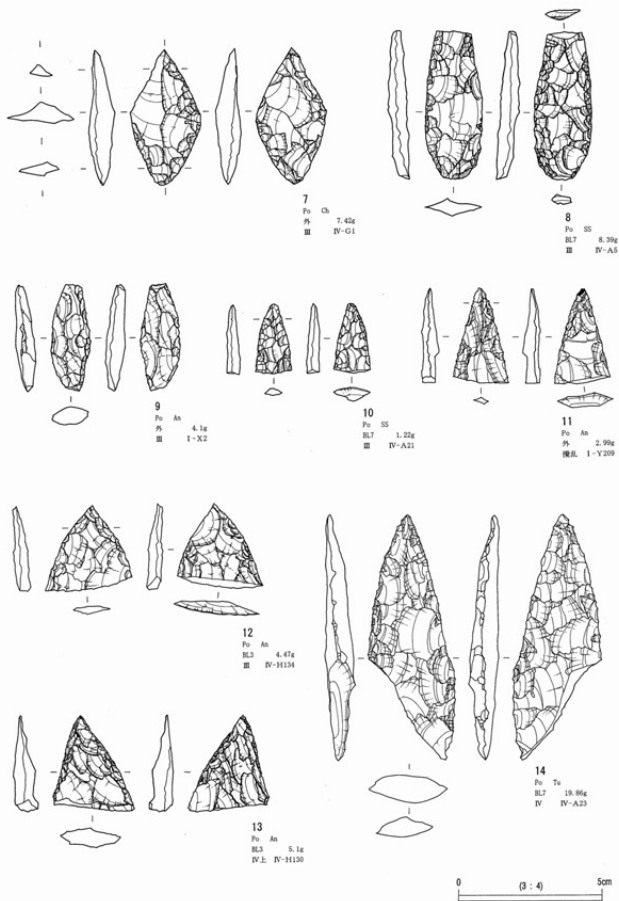
上ノ原II石器文化 SH02・07遺物分布図



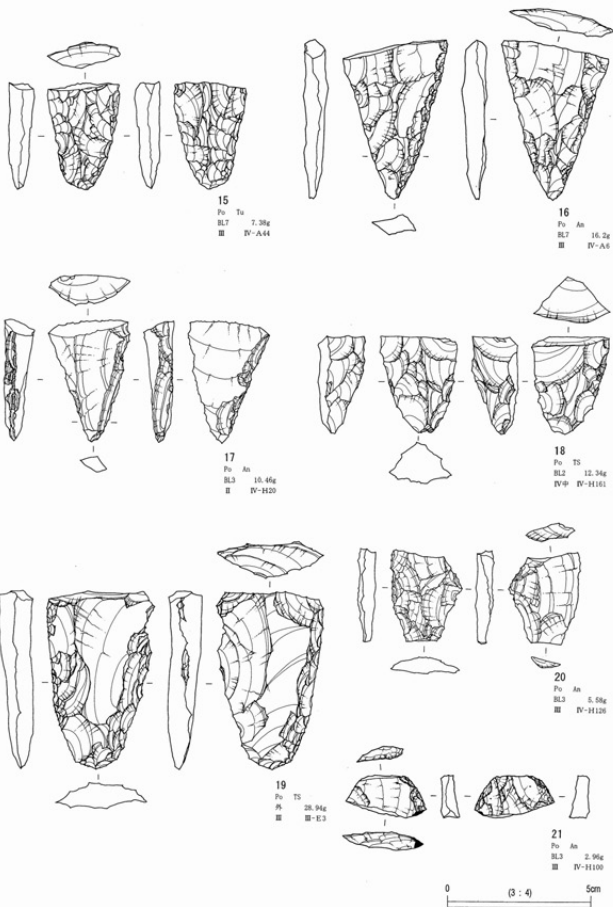
上ノ原Ⅱ石器文化 石器実測図1 (槍先形尖頭器1)



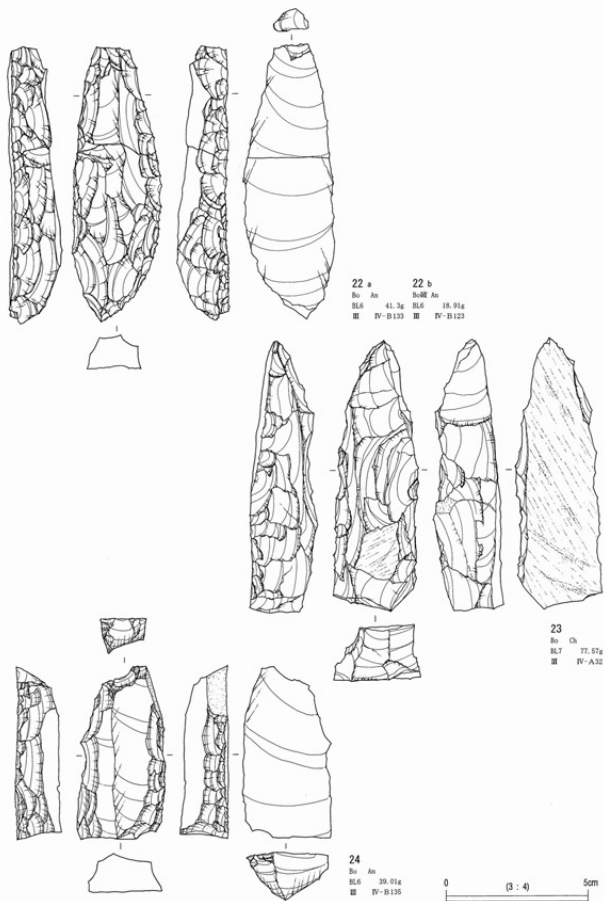
上ノ原II石器文化 石器実測図2 (槍先形尖頭器2)



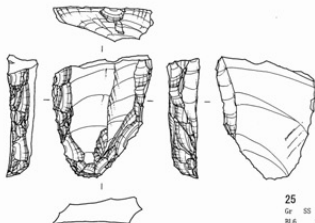
上ノ原II石器文化 石器実測図3 (槍先形尖頭器 3)



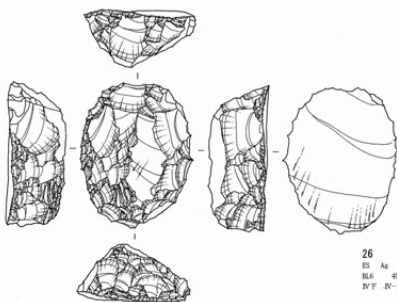
上ノ原II石器文化 石器実測図4 (槍先形尖頭器4)



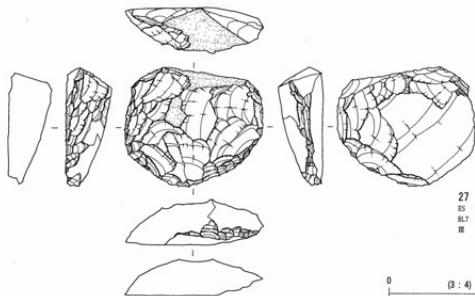
上ノ原II石器文化 石器実測図5 (角錐状石器)



25
Gr SS
BL6 19.97g
III IV-B475



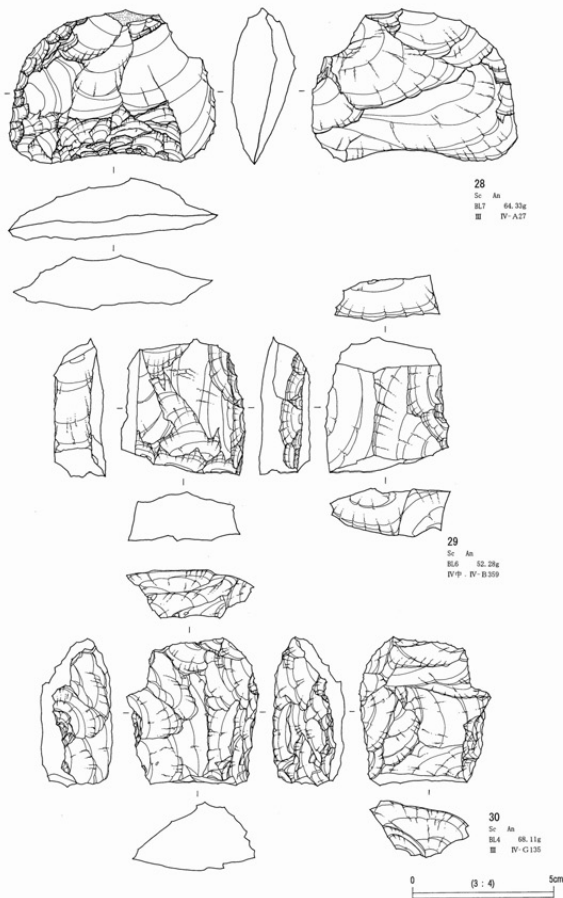
26
ES Ag
BL6 45.64g
IV'F IV-B355



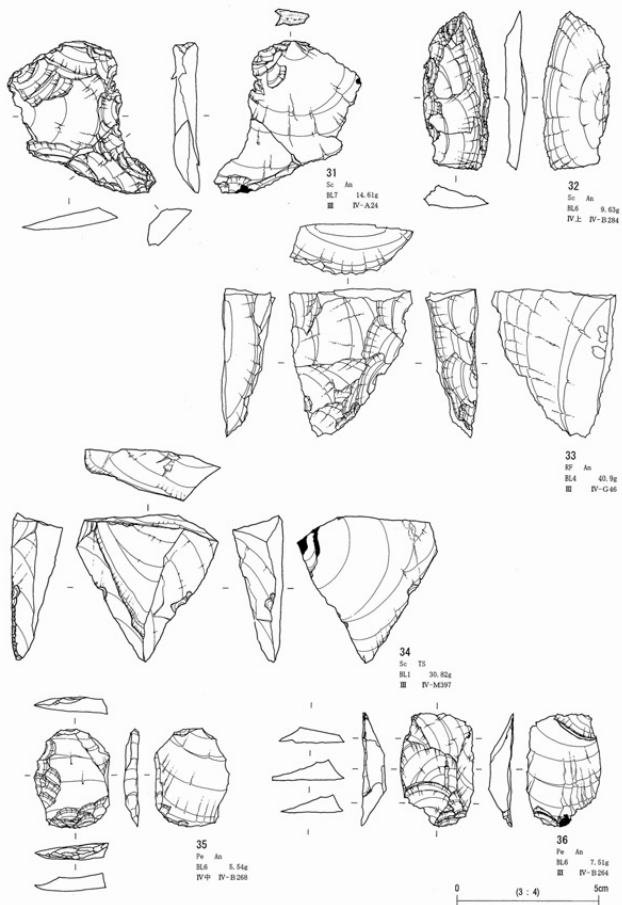
27
ES An
BL7 34.31g
III IV-A18

0 (3:4) 5cm

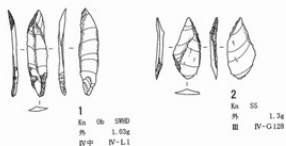
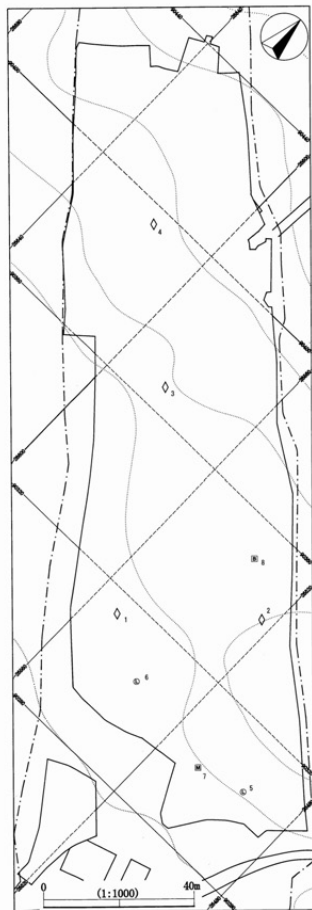
上ノ原II石器文化 石器実測図6 (彫器・搔器)



上ノ原II石器文化 石器実測図7 (削器1)



上ノ原II石器文化 石器実測図8 (削器2・2次加工のある剥片・楔形石器)



上ノ原遺跡 その他石器分布図・実測図

写真図版



遺跡遠景
(南西より)




遺跡遠景
(南より)



左：IV層面
遺物分布状況
(南より)

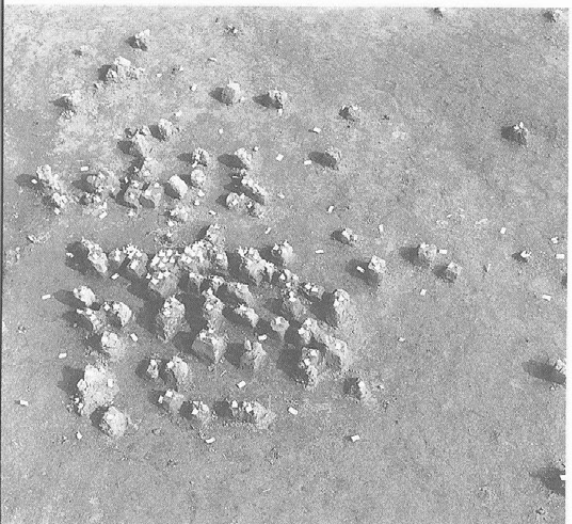
右：V層面
遺物分布状況
(北西より)



左上：裏ノ山II石器文化
BL18遺物分布状況

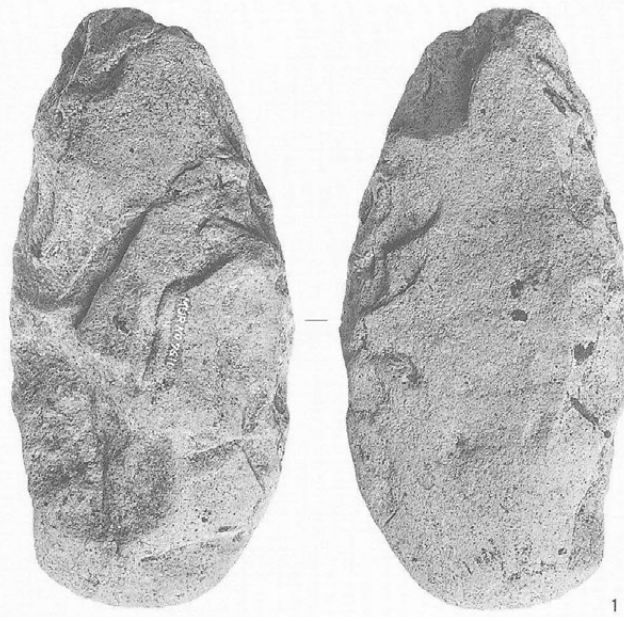
左下：裏ノ山II石器文化
BL13遺物分布状況

右：基本層序




左：裏ノ山II石器文化
ナイフ形石器出土状況
(報告番号14)

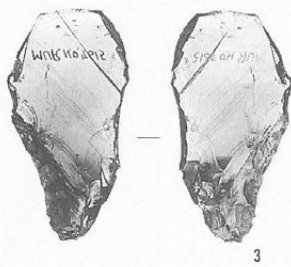
右：裏ノ山I石器文化
砥石出土状況
(報告番号5)



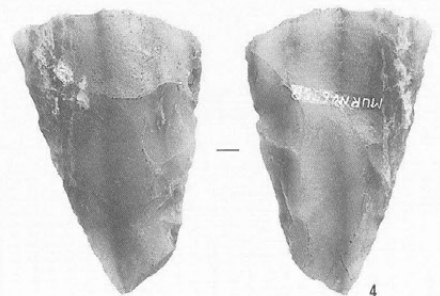
1



2



3



4



1



2



3



4



5



6



7



8



9



10



11



12



13



14



16



17



18



19



20



21



22



23



24



25



26



27



28



29



30



31

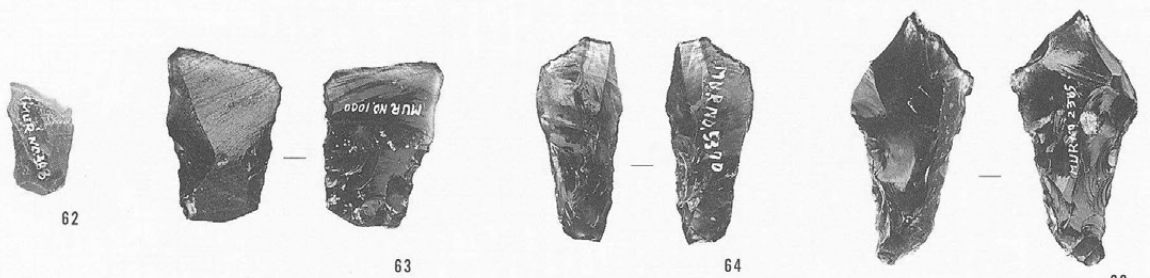
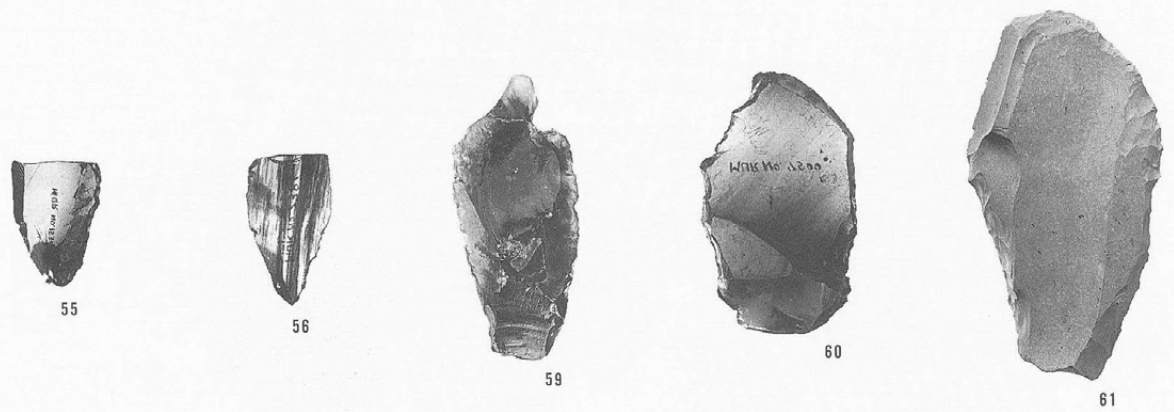
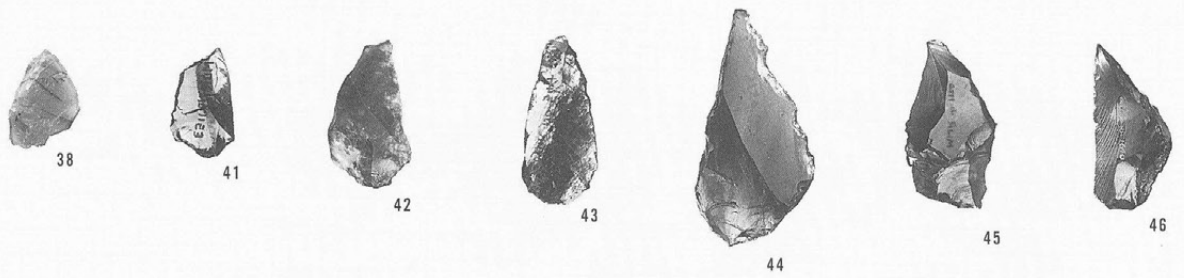



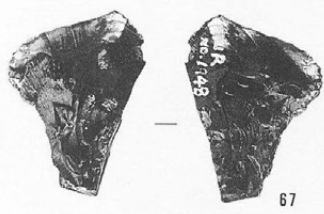
32



33

(3 : 4)






67



68



69



70



71



81



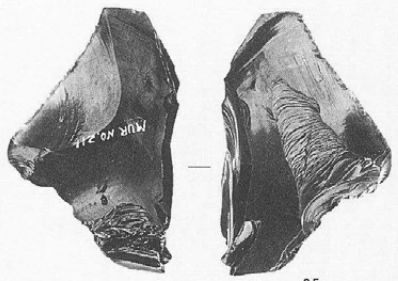
82



83



84



85



86



87



88



89



93



95



96



97



98



99



100



102



103



104



105



107



108




109



110



112



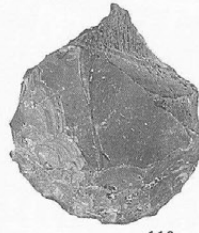
113



114




115



116



117



118



119



120



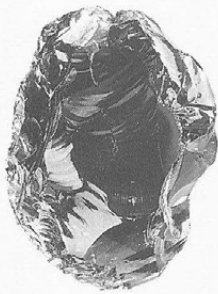
121



122



123



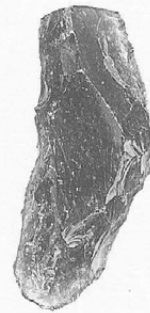
124



125



126



127




128



132



137




138



141



142



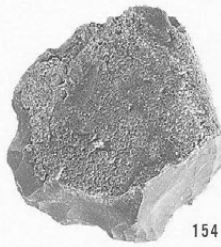
144



146



147



154



156



179



180



181



182



183



184



186



188



191



192



193



194



196



201



202



203



MUR No. 4372



205



206



208



210



211



212



213

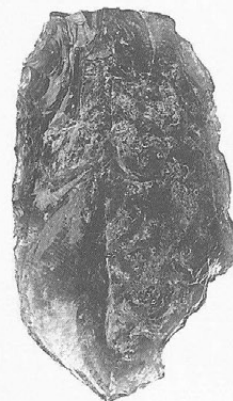


MUR No. 4372

214



MUR No. 4372



MUR No. 4372

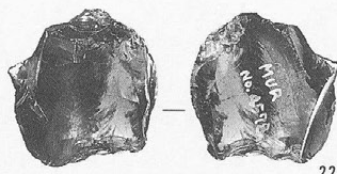
215




217



220



227



MUR No. 649




222



231



MUR No. 643



233



236



248



242



244



246



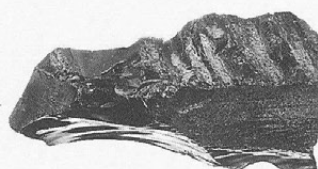
247






253



MUR No. 950



265






遺跡遠景 (航空写真
・北が上)




左：第1地点遠景
(93年調査区
東裏H1 III石器
文化遺物分布域
南東より)



右：第1地点遠景
(95年調査区
東裏H1 I・II
石器文化遺物分
布域北西より)



左：第1地点基本層
序




右：遺物出土状況
(東裏H1 II石
器文化・報告番
号32・33砥石)



第2地点遠景
(93年調査区
北西より)




第2地点遠景
(95年調査区
北西より)



左：第2地点遠景
(93年調査区
航空写真
北西が上)

右：第2地点遠景
(95年調査区
航空写真
北西が上)




左：NR1・2合流地
点土層堆積状況
(断面4)

右：NR5土層堆積
状況(断面5)




左：断層(断面6)

右：NR1・2遺物
出土状況
(南より)



左：NR3遺物出土
状況(南より)


右：NR3遺物出土
状況(東より)



左：NR 3 遺物出土
状況(北東より)



右：NR 3 遺物出土
状況 (南より)



左：NR 5 遺物出土
状況 (東より)



右：遺物出土状況
(報告番号436彫
器)




左：遺物出土状況
(報告番号203搔
器)




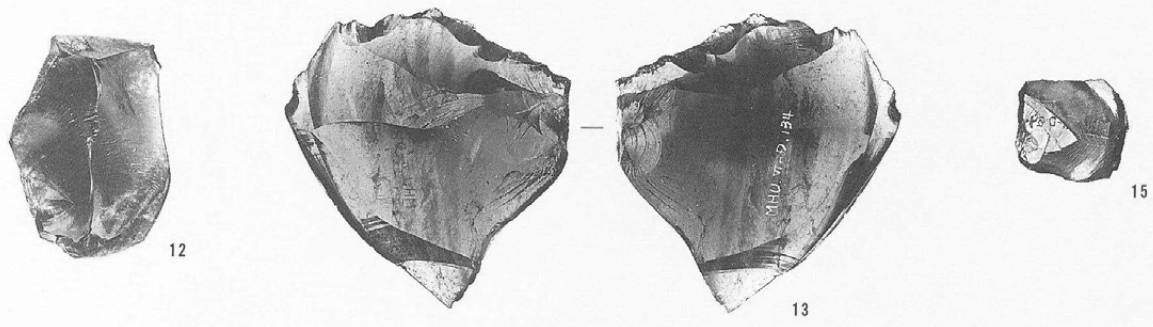


右：遺物出土状況
(報告番号553ナ
イフ形石器)



左：遺物出土状況
(報告番号565斧
形石器)



右：遺物出土状況
(報告番号625斧
形石器)







39



40



41



42



43



44



45



50



46



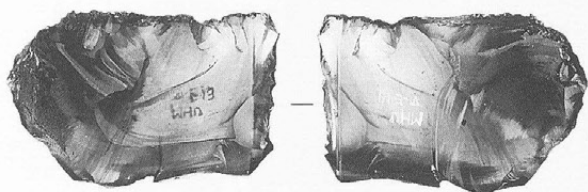
48



49



47




52



58

(3 : 4)





18



19



20



21




22



23



24



28



27



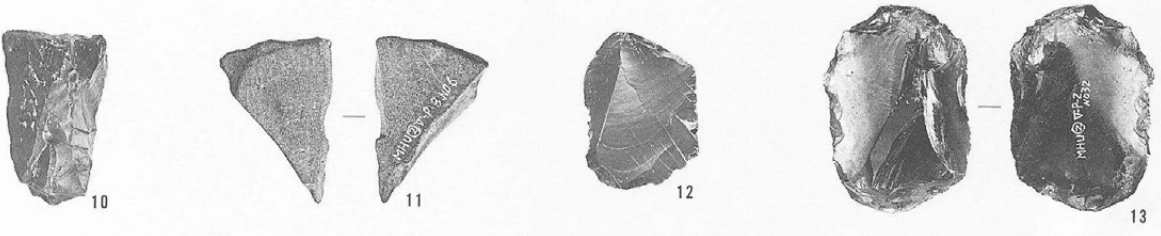









29








30













141



142



143



150



153



155



156



157



159



160



163



165



166



169



173



176



177



179



181



182



183



187



190



191



192



195



196



197



198




199



200




201




206



211




207




209



210



213



219



223



225




235



237



239



241



249



253



251



256



257




258 (3 : 4)





261




262




263



264



265




268



270



273



269



276



280




281



284



287



289



294



297




298




288



292



296






323



324



325



328



326



329



330



327



331



334



332



336



343



347



348



350



352



353



354





355



358

(3 : 4)








423




428



429



426



515



516



518



529



533



537



530



536



551




553



563

(3 : 4)







左：調査区遠景
(南西より妙高山を望む)



右：大久保南 I a
石器文化遺物分布状況(南東より)



左：基本層序



右：斧形石器出土状況 (SH06・報告番号49・50・56)



左：大久保南 I b
石器文化遺物分布状況(北西より)




右：SH03遺物出土状況(北より)

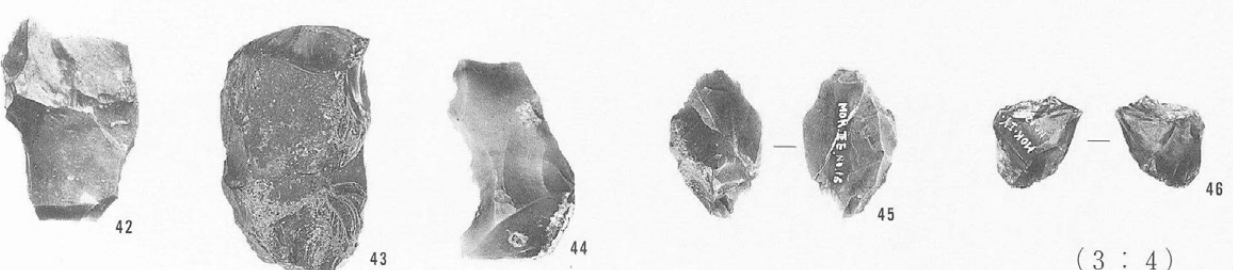

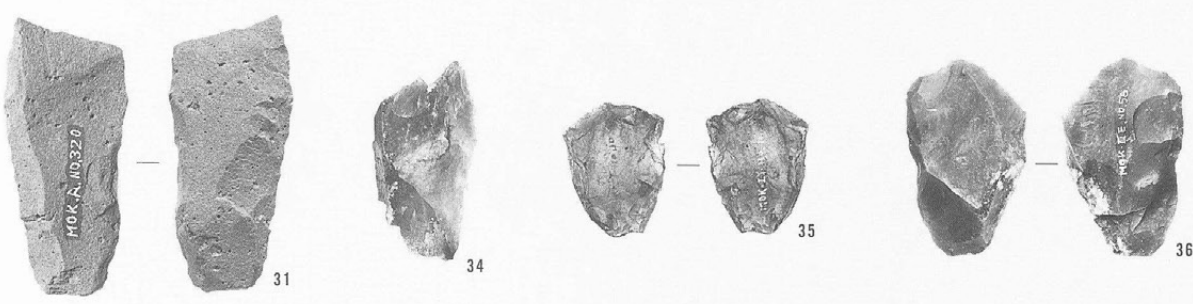

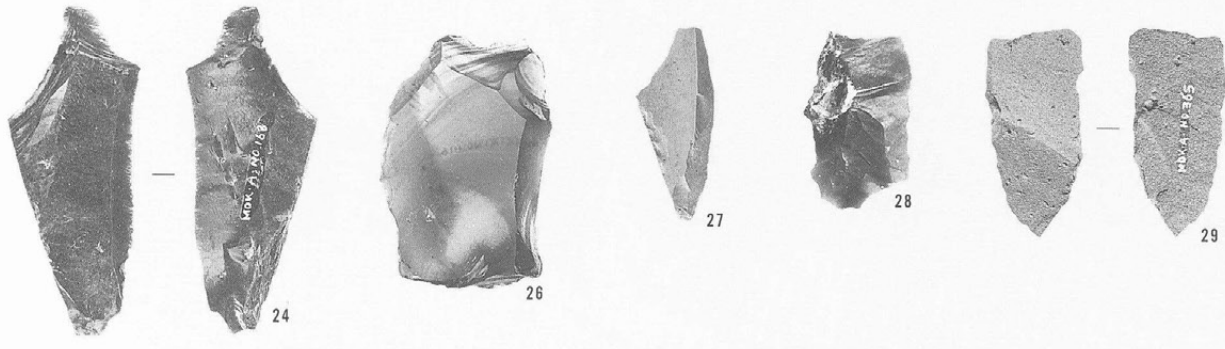



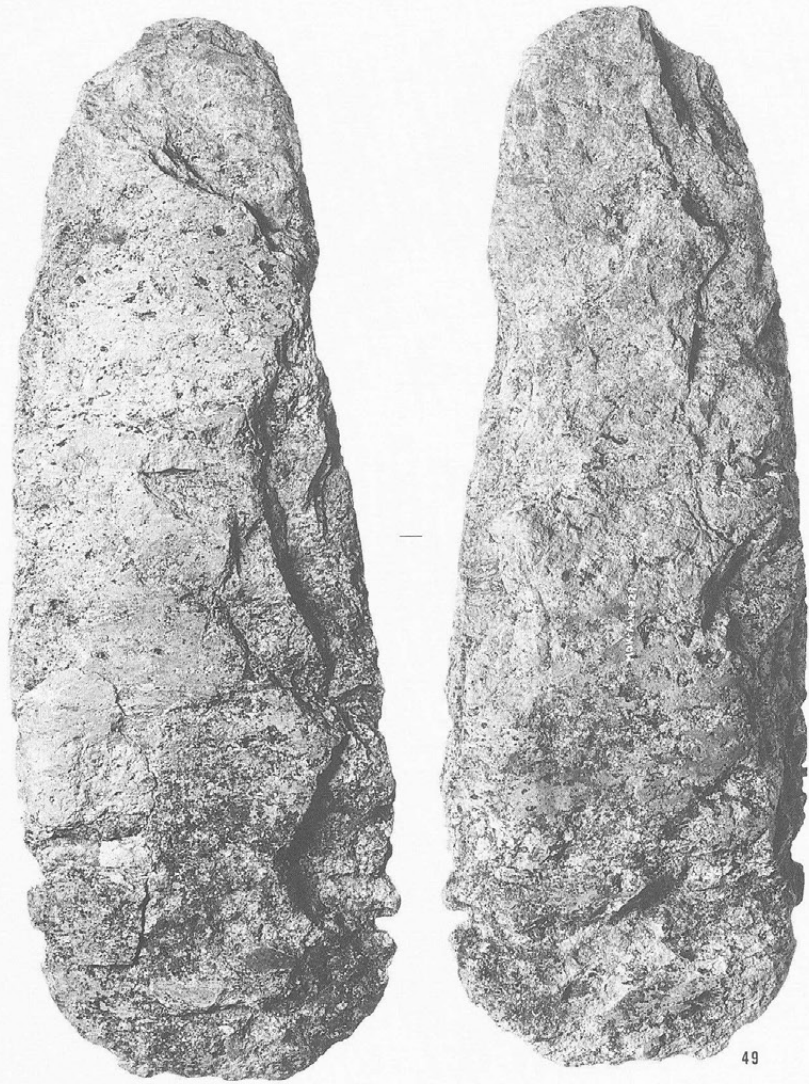
左：SH01礫出土状況(西より)

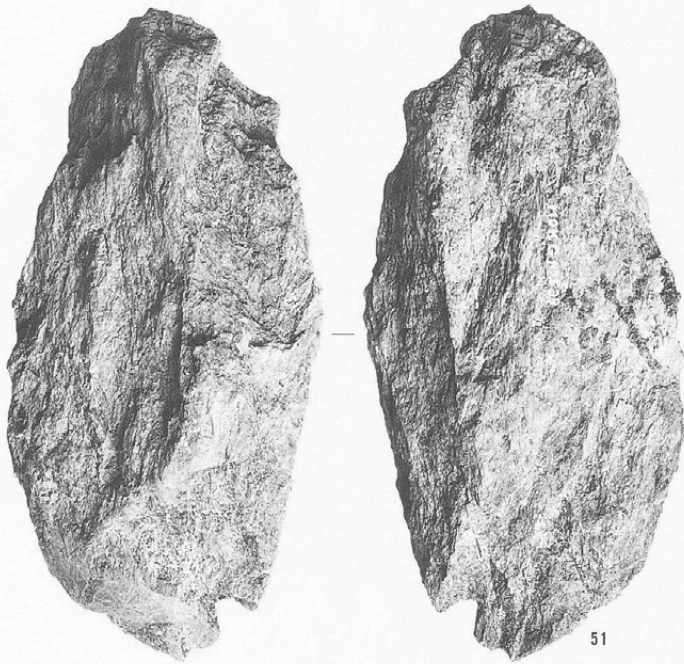


右：SH02礫出土状況(東より)








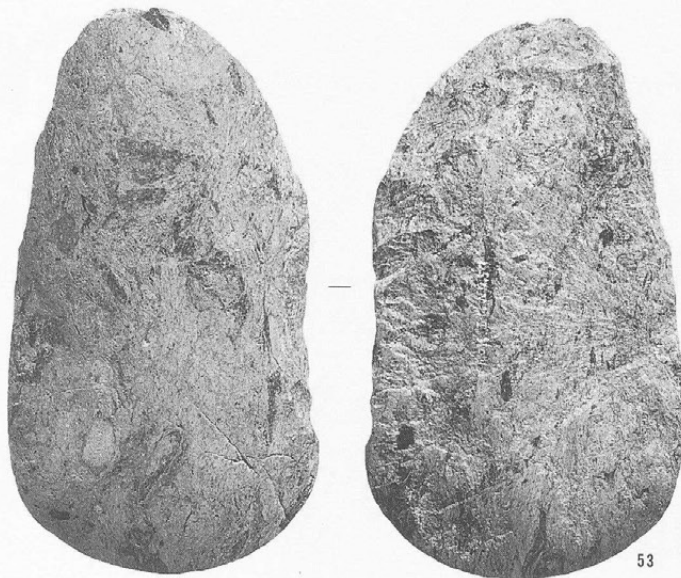


51




52

(1 : 3)

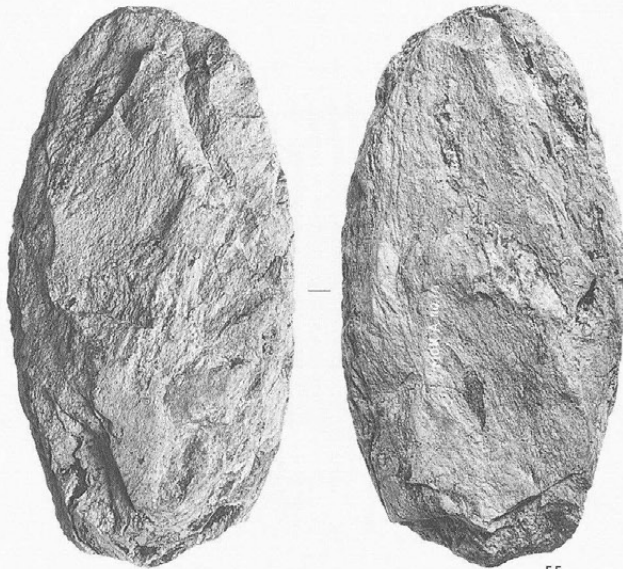


53


(3 : 4)



54



55



56

