

中央自動車道長野線
埋蔵文化財発掘調査報告書 9

—松本市内 その6—

三の宮遺跡

図 版 編

1990

日本道路公団名古屋建設局
長野県教育委員会
(財)長野県埋蔵文化財センター

中央自動車道長野線
埋蔵文化財発掘調査報告書 9

—松本市内 その6—

三の宮遺跡

図 版 編

1990

日本道路公団名古屋建設局
長野県教育委員会
(財)長野県埋蔵文化財センター

凡 例

1 本書に掲載した実測図の縮尺は、特にことわりのある場合を除いて下記のように統一してある。

(1) 遺構実測図

本文挿図 竪穴住居址・掘立柱建物址 1:60 住居址内施設・墓址・土坑 1:40

図 版 遺構図 1:120

(2) 遺物実測図等

土器・陶磁器 1:4 文字関係資料 1:3 墨書文字 1:2 土器拓影 1:3

金属製品 1:2 石器・石製品 1:4~2:3 銭貨拓影 2:3

(3) 遺物写真

土器・陶磁器 2:5 内耳鍋・常滑系甕 1:4 中世土器・陶磁器破片 1:2

鉄製品 1:2 銅製品・銭貨 1:1 石器・石製品 1:4~2:3

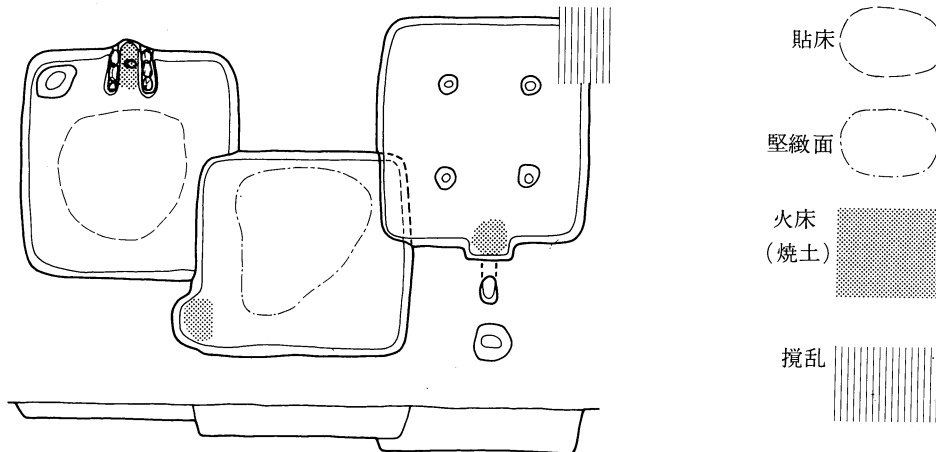
2 遺物実測図の番号は、遺跡ごとに次のように付けてある。

- | | |
|-----------------------------|-----------------------|
| (1) 縄文・弥生土器、石器……1から通し番号 | (4) 文字関係資料……1から通し番号 |
| (2) 古代土器……各遺構毎の通し番号 | (5) 金属製品……1から通し番号 |
| (3) 中・近世土器・陶磁器……それぞれ1から通し番号 | (6) 古代以降の石製品……1から通し番号 |

3 実測図中のスクリントーン等は以下の事項を表わしている。

(1) 遺構

竪穴住居址



(2) 遺物

ア 古代土器

① 実測図の断面は、黒色土器・赤彩土器を含む土師器—白抜き、須恵器・施釉陶磁器—黒塗り、輸入陶磁器—スクリントーン によって区別した。黒色処理・赤彩を施したものはその処理された器面の範囲に、漆・炭化物の付着については以下のスクリントーンにより表現してある。



② 施釉陶磁器の施釉範囲は一点鎖線で示した。

イ 中・近世土器・陶磁器

① 実測図の断面は、土器—白抜き、陶器—黒塗り、輸入陶磁器—スクリントーン により区別してある。

② 国産陶磁器の釉の種類は以下の網目により区別してある。但し、灰釉は白抜きにした。



鉄釉



銹釉



呉須釉



長石釉

- ③ 施釉陶磁器の施釉範囲は一点鎖線で示した。

ウ 金属製品

- ① 金属製品の形状はX線等の観察にもとづいており、銹・付着物によるふくらみは線の太さを落として表現してある。
- ② 断面図は、平面形状観察にさしさわりのない範囲で平面図に組み入れてある。
- ③ 鉄製品、銅製品の断面図と、漆・炭化物の付着及び木質部を以下のスクリーントーンで表現してある。



鉄製品



銅製品




漆



炭化物・木質部

エ 石器・石製品

- ① 打製石斧・磨製石斧等の磨耗範囲は  で示し、砥石の使用面は、断面図に ← → で示した。

オ 土製品

- ① 羽口のタール付着・ガラス状発泡範囲を  、被熱により変色した範囲を  で示した。

図 版 目 次

- | | |
|--|---|
| <p>図版 1 松本市島立・島内地区遺跡分布図</p> <p>図版 2 三の宮遺跡付近地形図</p> <p>図版 3 三の宮遺跡古代遺構全体図</p> <p>図版 4 三の宮遺跡古代遺構配置図Ⅰ（南部Ⅰ・Ⅱ地区）</p> <p>図版 5 三の宮遺跡古代遺構配置図Ⅱ（南部Ⅲ・中部Ⅰ地区）</p> <p>図版 6 三の宮遺跡古代遺構配置図Ⅲ（中部Ⅱ・Ⅲ地区）</p> <p>図版 7 三の宮遺跡古代遺構配置図Ⅳ（北部Ⅰ地区）</p> <p>図版 8 三の宮遺跡古代遺構配置図Ⅴ（北部Ⅱ地区）</p> <p>図版 9 三の宮遺跡古代遺構配置図Ⅵ（北部Ⅱ地区）</p> <p>図版10 三の宮遺跡古代遺構配置図Ⅶ（北端地区）</p> <p>図版11 1：120古代遺構実測図割付図</p> <p>図版12 古代遺構実測図（SB2～5、ST2・3ほか）</p> <p>図版13 古代遺構実測図（SB1、ST1ほか）</p> <p>図版14 古代遺構実測図（SB6～9・11～13・15ほか）</p> <p>図版15 古代遺構実測図（SB14、ST4ほか）</p> <p>図版16 古代遺構実測図（SB18・23・24・26・28ほか）</p> <p>図版17 古代遺構実測図（SB16・17・19～22・27、ST5～7ほか）</p> <p>図版18 古代遺構実測図（SB25・29、ST8ほか）</p> <p>図版19 古代遺構実測図（SB30～34ほか）</p> <p>図版20 古代遺構実測図（SB38・44・45ほか）</p> <p>図版21 古代遺構実測図（SB36・37・39～42、ST9ほか）</p> <p>図版22 古代遺構実測図（SB35・43、ST9ほか）</p> <p>図版23 古代遺構実測図（SB47・49・50、ST12ほか）</p> <p>図版24 古代遺構実測図（SB46・48、ST10・11・13ほか）</p> <p>図版25 古代遺構実測図（SB51、ST15ほか）</p> <p>図版26 古代遺構実測図（SB52、ST14・16・17ほか）</p> <p>図版27 古代遺構実測図（SD20、SA5ほか）</p> <p>図版28 古代遺構実測図（SB53、ST18～22ほか）</p> <p>図版29 古代遺構実測図（SB56・57ほか）</p> <p>図版30 古代遺構実測図（SB54・58～60ほか）</p> <p>図版31 古代遺構実測図（SB59、ST25～28・30ほか）</p> <p>図版32 古代遺構実測図（SB55・61～63、ST23・24・49ほか）</p> <p>図版33 古代遺構実測図（SB64～66ほか）</p> <p>図版34 古代遺構実測図（SB67～70・77ほか）</p> <p>図版35 古代遺構実測図（SB71～76、ST31ほか）</p> <p>図版36 古代遺構実測図（SB78～84ほか）</p> <p>図版37 古代遺構実測図（SB87・88、ST32ほか）</p> <p>図版38 古代遺構実測図（SB85・86、ST33・34ほか）</p> <p>図版39 古代遺構実測図（SB89・91～93、ST35・36ほか）</p> <p>図版40 古代遺構実測図（SB90・94、ST37ほか）</p> <p>図版41 古代遺構実測図（SB95・105ほか）</p> | <p>図版42 古代遺構実測図（SB96・97ほか）</p> <p>図版43 古代遺構実測図（SB98～104・111～113、ST38ほか）</p> <p>図版44 古代遺構実測図（SB109・110・114・116・120・122ほか）</p> <p>図版45 古代遺構実測図（SB107・123・124、ST39ほか）</p> <p>図版46 古代遺構実測図（ST40・41・46ほか）</p> <p>図版47 古代遺構実測図（SB126・127・134～138・140～143ほか）</p> <p>図版48 古代遺構実測図（SB147・149、ST43～45・48～51ほか）</p> <p>図版49 古代遺構実測図（SB154～156、ST53ほか）</p> <p>図版50 古代遺構実測図（SB144・150～153・158・159、ST52・56）</p> <p>図版51 古代遺構実測図（SB161・163、ST54～57・59・60ほか）</p> <p>図版52 古代遺構実測図（ST58ほか）</p> <p>図版53 古代遺構実測図（SB164、ST61ほか）</p> <p>図版54 古代遺構実測図（SB162・165～167ほか）</p> <p>図版55 古代遺構実測図（SB168・169ほか）</p> <p>図版56 古代遺構実測図（SB106・108・115・117ほか）</p> <p>図版57 古代遺構実測図（SB118・119・121・125ほか）</p> <p>図版58 古代遺構実測図（SB139、ST47ほか）</p> <p>図版59 古化遺構実測図（SB128～133・145、ST42ほか）</p> <p>図版60 古代遺構実測図（SB146・148・157ほか）</p> <p>図版61 古代遺構実測図（SB160ほか）</p> <p>図版62 古代遺構実測図（ST62ほか）</p> <p>図版63 古代遺構実測図（SB170～174ほか）</p> <p>図版64 古代遺構実測図（SB175～179ほか）</p> <p>図版65 三の宮遺跡中近世遺構全体図</p> <p>図版66 三の宮遺跡中近世遺構配置図Ⅰ（南部・中部Ⅱ地区）</p> <p>図版67 三の宮遺跡中近世遺構配置図Ⅱ（中部Ⅲ・北部Ⅰ地区）</p> <p>図版68 三の宮遺跡中近世遺構配置図Ⅲ（北部Ⅰ地区）</p> <p>図版69 三の宮遺跡中近世遺構配置図Ⅳ（北部Ⅱ地区）</p> <p>図版70 三の宮遺跡中近世遺構配置図Ⅴ（北部Ⅱ・北端Ⅰ地区）</p> <p>図版71 三の宮遺跡中近世遺構配置図Ⅵ（北端地区）</p> <p>図版72 三の宮遺跡中近世遺構配置図Ⅶ（北端Ⅱ地区）</p> <p>図版73 1：120中近世遺構実測図割付図</p> <p>図版74 中近世遺構実測図（SD57～59、SL11・12ほか）</p> <p>図版75 中近世遺構実測図（SD59・SL12ほか）</p> <p>図版76 中近世遺構実測図（ST73・74ほか）</p> <p>図版77 中近世遺構実測図（SK1447ほか）</p> <p>図版78 中近世遺構実測図（SK1489ほか）</p> <p>図版79 中近世遺構実測図（ST75ほか）</p> <p>図版80 中近世遺構実測図（ST76ほか）</p> <p>図版81 中近世遺構実測図（SX1ほか）</p> <p>図版82 中近世遺構実測図（ST81・SN12ほか）</p> |
|--|---|

- 図版83 中近世遺構実測図 (ST77~80ほか)
- 図版84 中近世遺構実測図 (SK1693ほか)
- 図版85 中近世遺構実測図 (SA34、SK1728ほか)
- 図版86 中近世遺構実測図 (SK1973ほか)
- 図版87 中近世遺構実測図 (ST82ほか)
- 図版88 中近世遺構実測図 (SK2023ほか)
- 図版89 中近世遺構実測図 (SB190ほか)
- 図版90 中近世遺構実測図 (SK2283ほか)
- 図版91 中近世遺構実測図 (SK2461ほか)
- 図版92 中近世遺構実測図 (SK2521ほか)
- 図版93 中近世遺構実測図 (SK2637ほか)
- 図版94 中近世遺構実測図 (SK2612ほか)
- 図版95 中近世遺構実測図 (ST83・84・101ほか)
- 図版96 中近世遺構実測図 (ST103・104ほか)
- 図版97 中近世遺構実測図 (ST85~87・105ほか)
- 図版98 中近世遺構実測図 (ST102ほか)
- 図版99 中近世遺構実測図 (ST88・89・106・107ほか)
- 図版100 中近世遺構実測図 (SA52ほか)
- 図版101 中近世遺構実測図 (SD67ほか)
- 図版102 縄文・弥生時代遺物実測図
- 図版103 古代土器実測図 (SB2)
- 図版104 古代土器実測図 (SB2・4)
- 図版105 古代土器実測図 (SB3・5~7)
- 図版106 古代土器実測図 (SB8・10)
- 図版107 古代土器実測図 (SB9・12)
- 図版108 古代土器実測図 (SB12~19)
- 図版109 古代土器実測図 (SB18・20・22)
- 図版110 古代土器実測図 (SB21・23・25)
- 図版111 古代土器実測図 (SB25)
- 図版112 古代土器実測図 (SB26~29)
- 図版113 古代土器実測図 (SB29・30)
- 図版114 古代土器実測図 (SB31・32)
- 図版115 古代土器実測図 (SB32・34)
- 図版116 古代土器実測図 (SB33・35~37)
- 図版117 古代土器実測図 (SB37~39・41)
- 図版118 古代土器実測図 (SB40・42~44)
- 図版119 古代土器実測図 (SB45~50)
- 図版120 古代土器実測図 (SB51~53)
- 図版121 古代土器実測図 (SB54・56~60・62)
- 図版122 古代土器実測図 (SB61・63)
- 図版123 古代土器実測図 (SB64~66)
- 図版124 古代土器実測図 (SB65・67・68)
- 図版125 古代土器実測図 (SB69~75)
- 図版126 古代土器実測図 (SB74・76~80)
- 図版127 古代土器実測図 (SB82~85)
- 図版128 古代土器実測図 (SB84・86~88)
- 図版129 古代土器実測図 (SB88~90)
- 図版130 古代土器実測図 (SB91~94)
- 図版131 古代土器実測図 (SB95~100)
- 図版132 古代土器実測図 (SB101~104)
- 図版133 古代土器実測図 (SB105・106)
- 図版134 古代土器実測図 (SB107~109)
- 図版135 古代土器実測図 (SB109~111)
- 図版136 古代土器実測図 (SB111~113)
- 図版137 古代土器実測図 (SB114~116)
- 図版138 古代土器実測図 (SB116・117・120)
- 図版139 古代土器実測図 (SB118・119・121)
- 図版140 古代土器実測図 (SB121・122)
- 図版141 古代土器実測図 (SB122・126)
- 図版142 古代土器実測図 (SB123・125~127)
- 図版143 古代土器実測図 (SB124・127~129・131)
- 図版144 古代土器実測図 (SB128・132・133・136~139)
- 図版145 古代土器実測図 (SB140・141)
- 図版146 古代土器実測図 (SB142~146)
- 図版147 古代土器実測図 (SB147)
- 図版148 古代土器実測図 (SB148~150・152・154)
- 図版149 古代土器実測図 (SB151・156・157)
- 図版150 古代土器実測図 (SB153)
- 図版151 古代土器実測図 (SB153・155・158)
- 図版152 古代土器実測図 (SB158~161・163)
- 図版153 古代土器実測図 (SB167)
- 図版154 古代土器実測図 (SB164~166・168~172・174)
- 図版155 古代土器実測図 (SB175~179、ST2ほか)
- 図版156 古代土器実測図 (ST5ほか)
- 図版157 古代土器実測図 (ST56~59ほか)
- 図版158 古代土器実測図 (SK156ほか)
- 図版159 古代土器実測図 (SK249ほか)
- 図版160 古代土器実測図 (SK840ほか)
- 図版161 古代土器実測図 (NR6ほか)
- 図版162 古代文字関係資料実測図 1
- 図版163 古代文字関係資料実測図 2
- 図版164 古代文字関係資料実測図 3
- 図版165 古代文字関係資料実測図 4
- 図版166 古代文字関係資料実測図 5
- 図版167 古代文字関係資料実測図 6
- 図版168 古代金属製品実測図 1

図版169 古代金属製品実測図2

図版170 古代金属製品実測図3

図版171 古代金属製品実測図4

図版172 古代金属製品実測図5

図版173 古代石製品実測図1

図版174 古代石製品実測図2・土製品実測図1

図版175 古代土製品実測図2

図版176 中世土器陶磁器実測図

図版177 中世金属製品実測図1

図版178 中世金属製品実測図2・銭貨実測図

図版179 中世石製品実測図1

図版180 中世石製品実測図2・近世以降遺物実測図

写真図版(PL) 目次

PL1 三の宮遺跡周辺航空写真

PL2 遺跡遠景、南部I・II地区遠景、SB6

PL3 SB12、SB19

PL4 SB21、SB27

PL5 SB37、SB43

PL6 ST1、SB10・ST2・3、ST4

PL7 ST5・7、ST5内SK137、南部I地区土坑群ほか

PL8 中部I地区遠景、中部II・III地区遠景、SB51

PL9 SB58、SB61

PL10 SB62・63、SB65

PL11 中部I地区掘立柱建物址群、ST16、ST22

PL12 ST30、SK156、SK239

PL13 北部I地区西遠景、北部I地区側遠景、北部II地区遠景

PL14 SB88、SB89

PL15 SB94、SB99・SK460、SB83

PL16 SB96、SB83、SB97

PL17 SB100、SB105

PL18 SB107、SB111・112・ST38

PL19 SB111、SB119・120、SB122

PL20 SB121

PL21 SB123、SB124、SB125・128~132・SK603~607ほか

PL22 SB128・129、SB126・127

PL23 SB134~137、SB134・135

PL24 SB139、SB140・141

PL25 SB146

PL26 SB148

PL27 SB147、SB151

PL28 SB151

PL29 SB153、SB154・ST53

PL30 SB155、SB156、SB158

PL31 SB163、SB169

PL32 SB167、ST33~36・SD29~33

PL33 ST35・36、ST37、ST42

PL34 ST49、ST53、ST57

PL35 ST59、ST61、ST62

PL36 SN1、SK382~385、SK384、SK460

PL37 SK509~540、SK510~531、SK676、SK977

PL38 北端I地区竪穴住居址群、SB171、SB173

PL39 SB174、SB175、SB176

PL40 SB177、SK1259、SK1263、SK1272~1276

PL41 中部II地区中世の土坑群、中部III地区中世の土坑群

PL42 ST73、ST77・78、SK1619~1635ほか、ST80

PL43 ST77、ST77付属土坑、ST78

PL44 北部II地区中世の土坑群、SK1870ほか、SK1973ほか

PL45 SK2231・2311ほか、SK2283・2290ほか、SK2637・2641
ほか

PL46 SK1667、SK1800、SK1693

PL47 SK2071、SK2138、SK2480、SK2463

PL48 SB190、SK2769、SN12

PL49 SL12、SD62、SL15、SL19

PL50 横塚NR3土層断面、宮沢土層断面、久保川土層断面

PL51 SB2出土土器

PL52 SB2・4・6出土土器

PL53 SB8・25出土土器

PL54 SB25出土土器

PL55 SB26・29・30出土土器

PL56 SB30・32・31・33・35出土土器

PL57 SB35・37出土土器

PL58 SB37・51・40出土土器

PL59 SB61・83出土土器

PL60 SB83・64・84・89出土土器

PL61 SB96・102・105出土土器

PL62 SB107・111出土土器

PL63 SB111・119出土土器

PL64 SB119・122出土土器

PL65 SB147出土土器

PL66 SB146・148・151出土土器

PL67 SB151・153出土土器

PL68 SB153・152出土土器

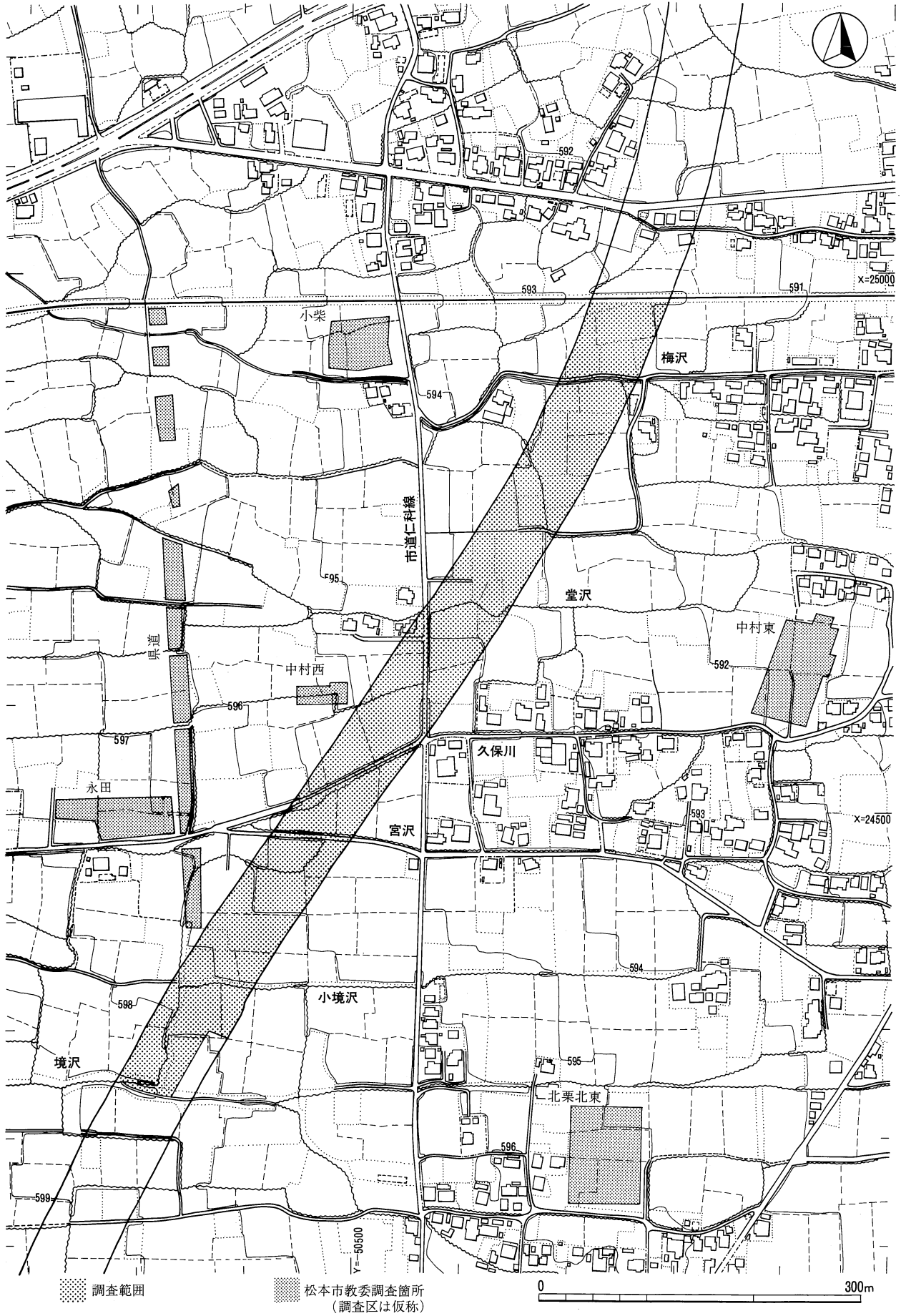
PL69 SB167出土土器

- P L 70 SB167・169出土土器
- P L 71 緑釉陶器・輸入陶磁器・へら書き須恵器
- P L 72 暗文土器、土師器甕の調整
- P L 73 墨書・刻書土器 1
- P L 74 墨書・刻書土器 2
- P L 75 古代金属製品 1
- P L 76 古代金属製品 2
- P L 77 古代金属製品 3・石製品 1
- P L 78 古代石製品 2・土製品
- P L 79 中世土器・陶磁器 1
- P L 80 中世土器・陶磁器 2
- P L 81 中世金属製品
- P L 82 中世石製品

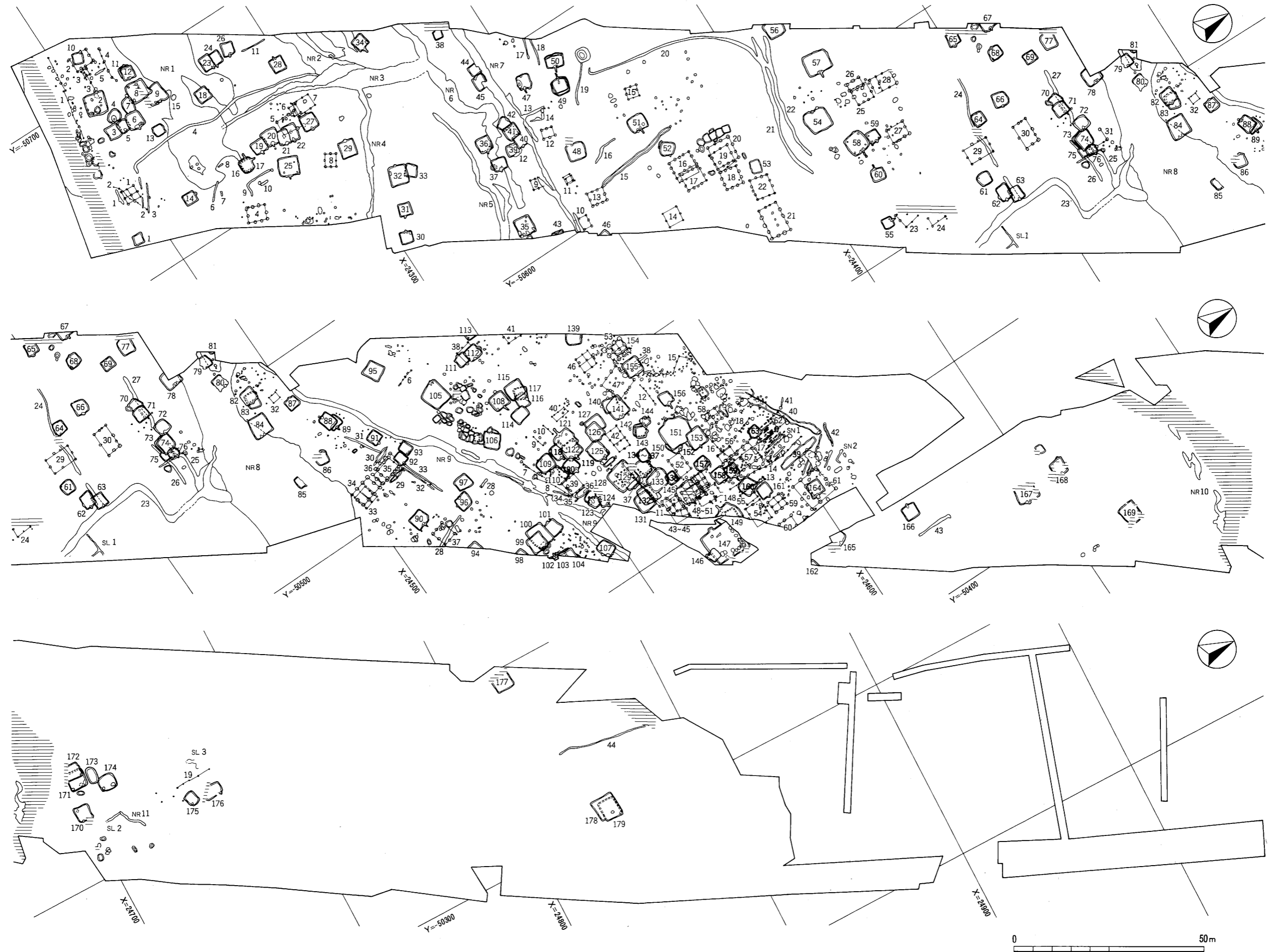
版 圖



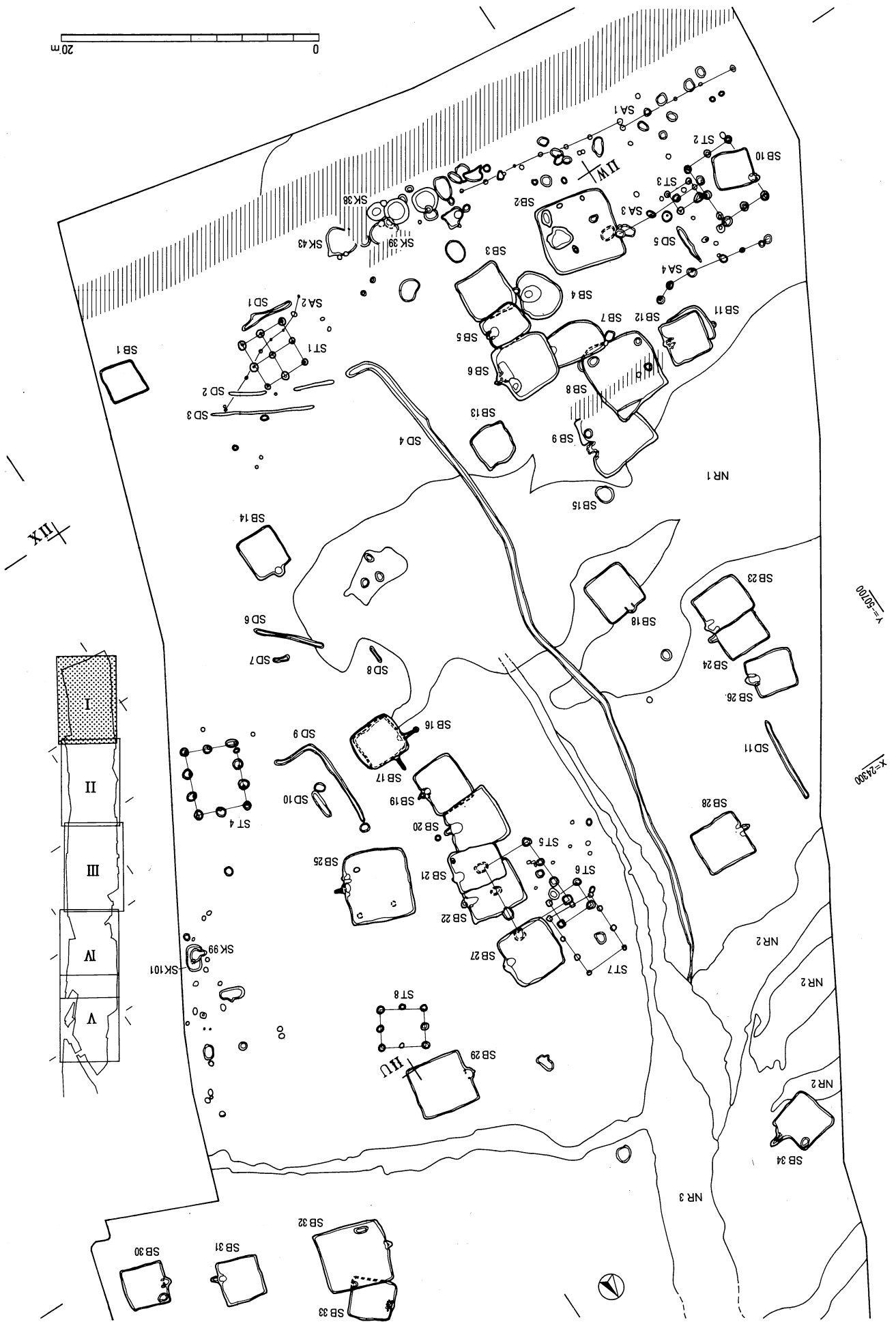
図版 2 三の宮遺跡付近地形図



図版3 三の宮遺跡古代遺構全体図(1:1000)

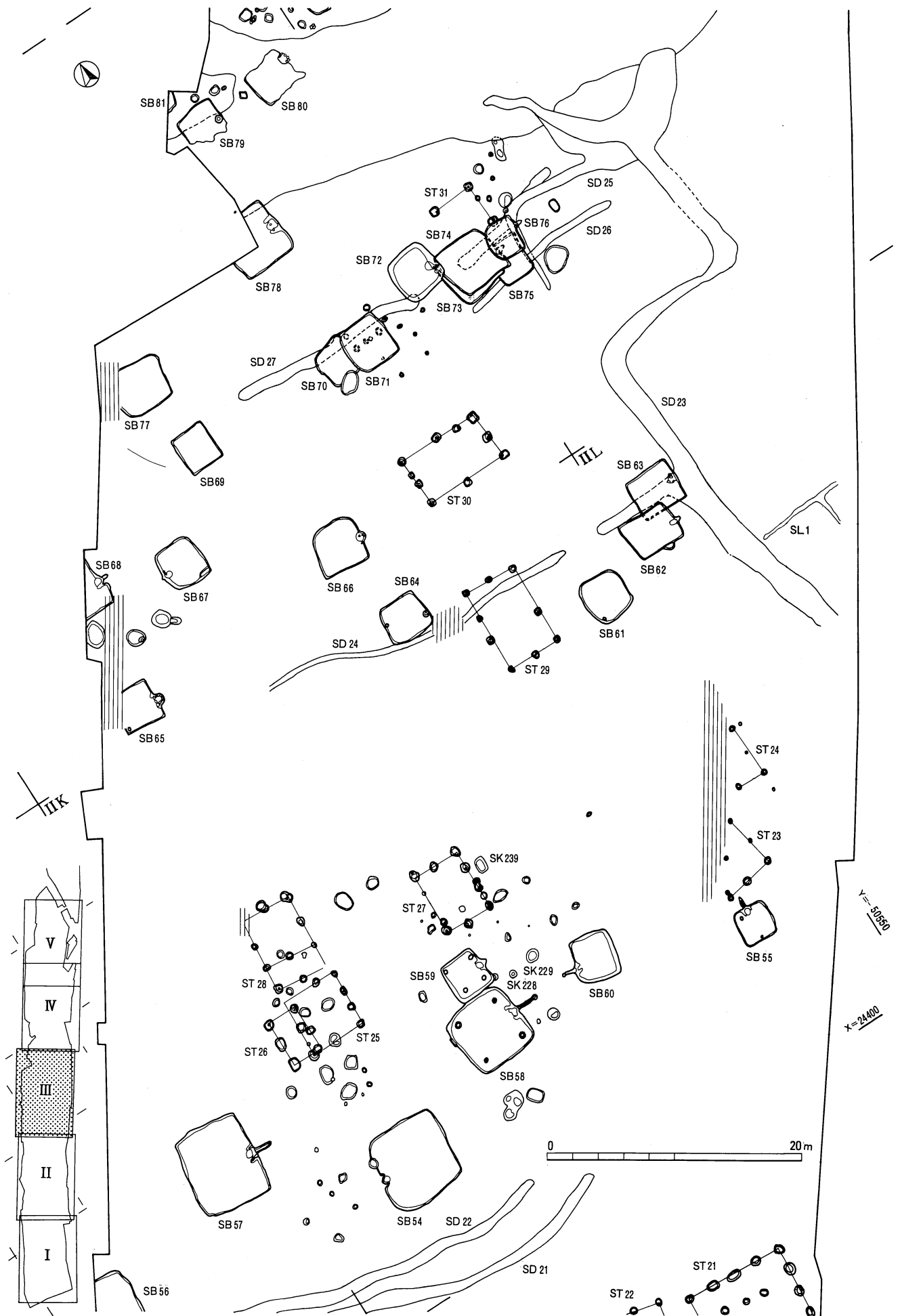


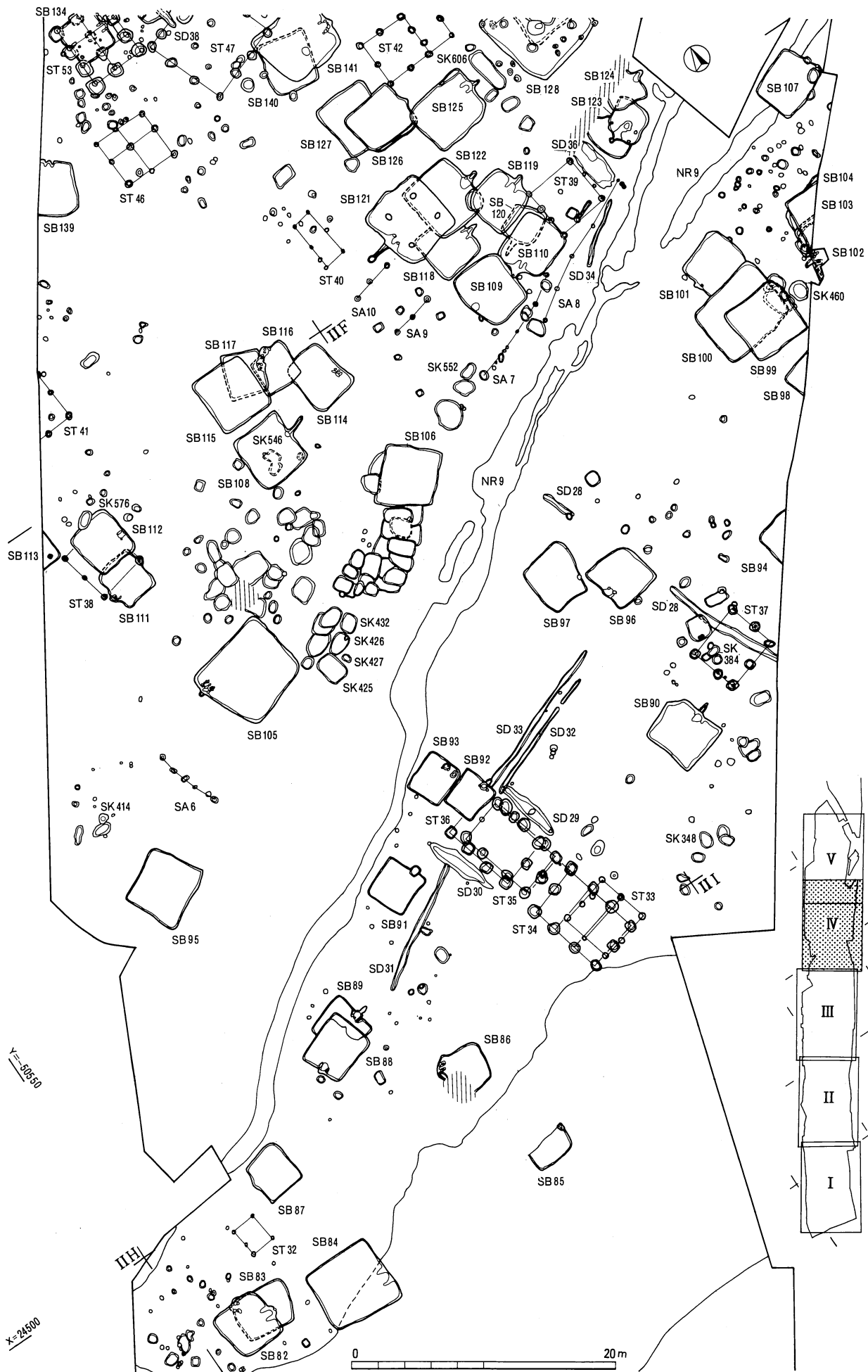
三ノ宮遺跡古代遺構配置図I(南部I・II) 図版4



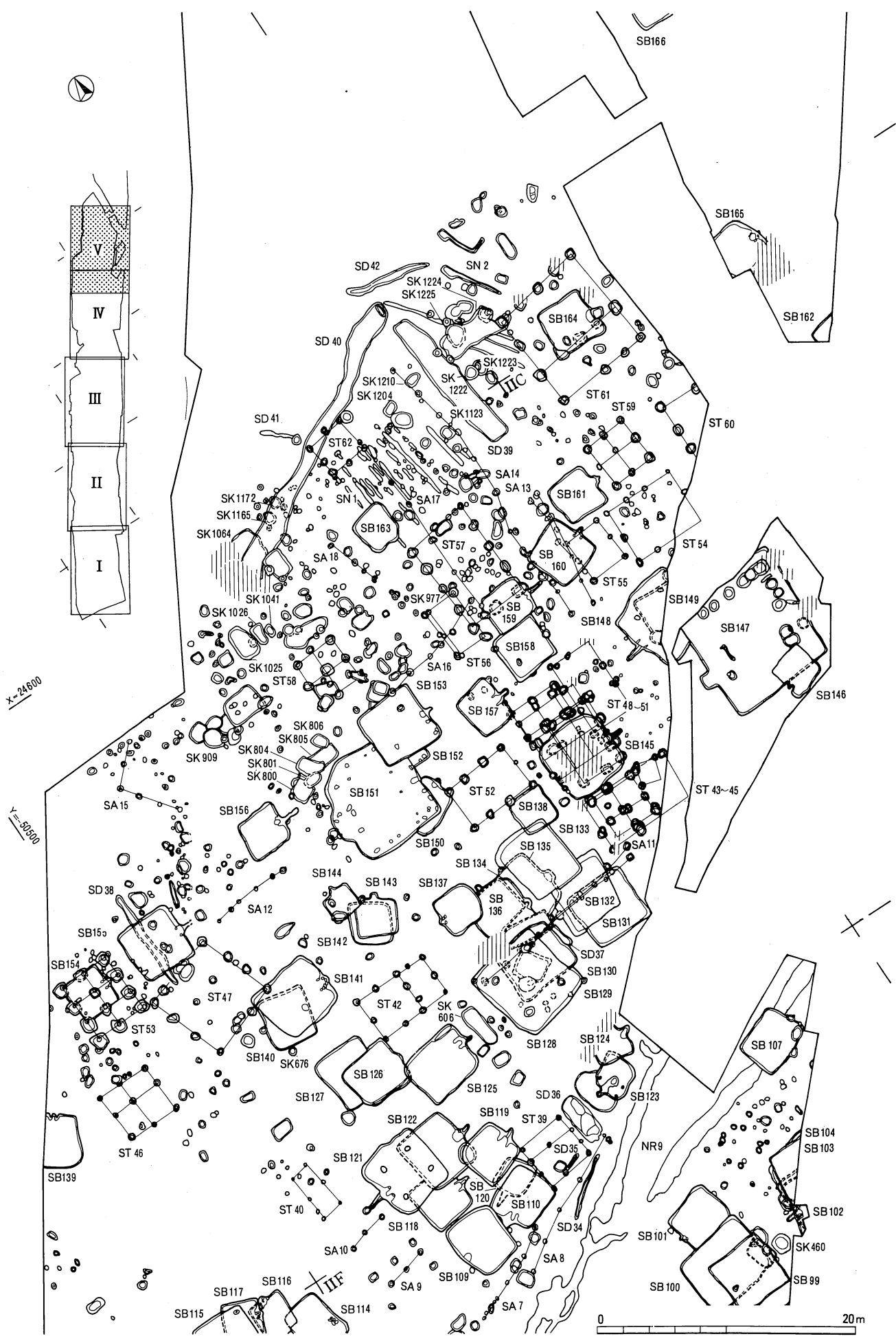


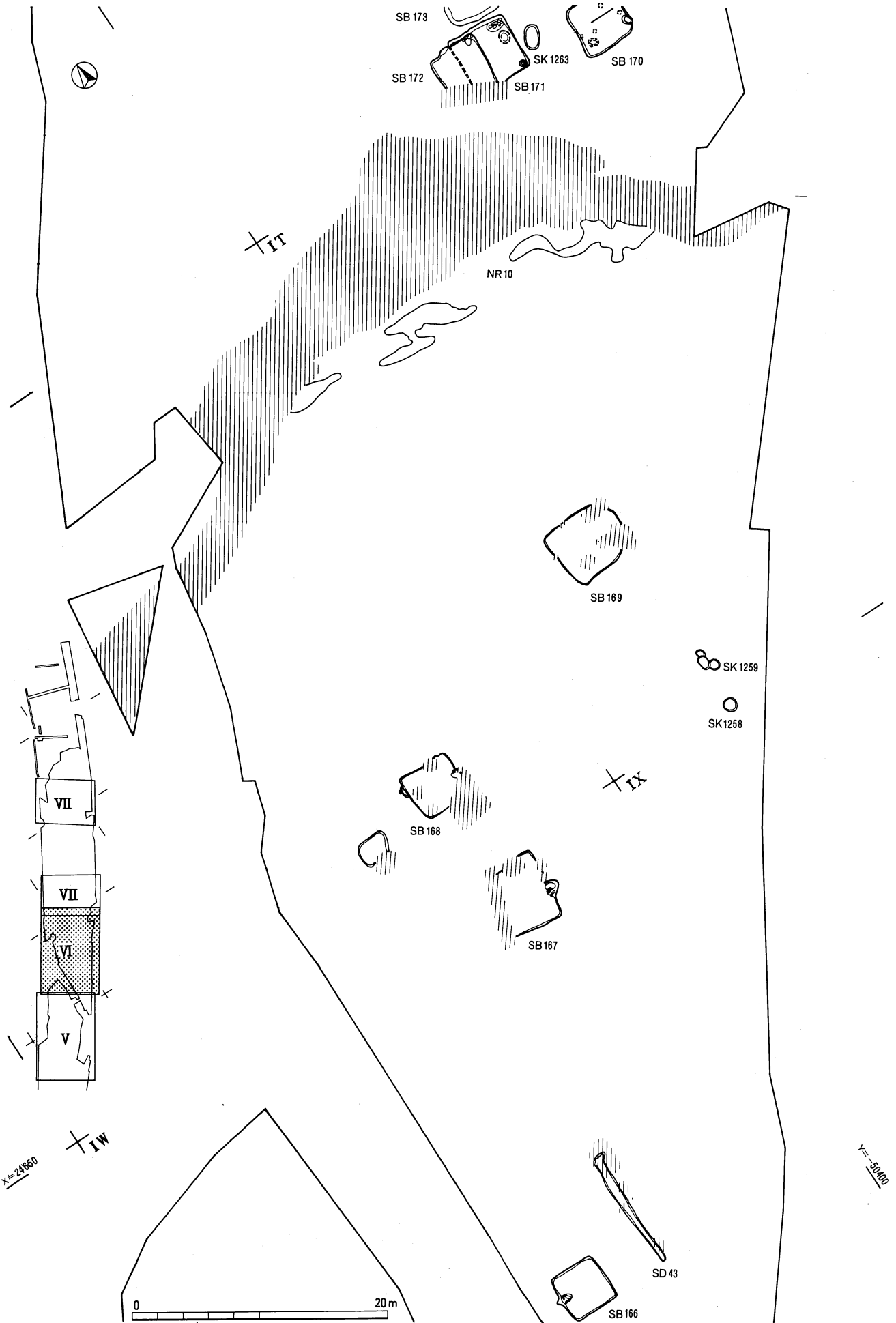
図版6 三の宮遺跡古代遺構配置図Ⅲ(中部Ⅱ・Ⅲ)



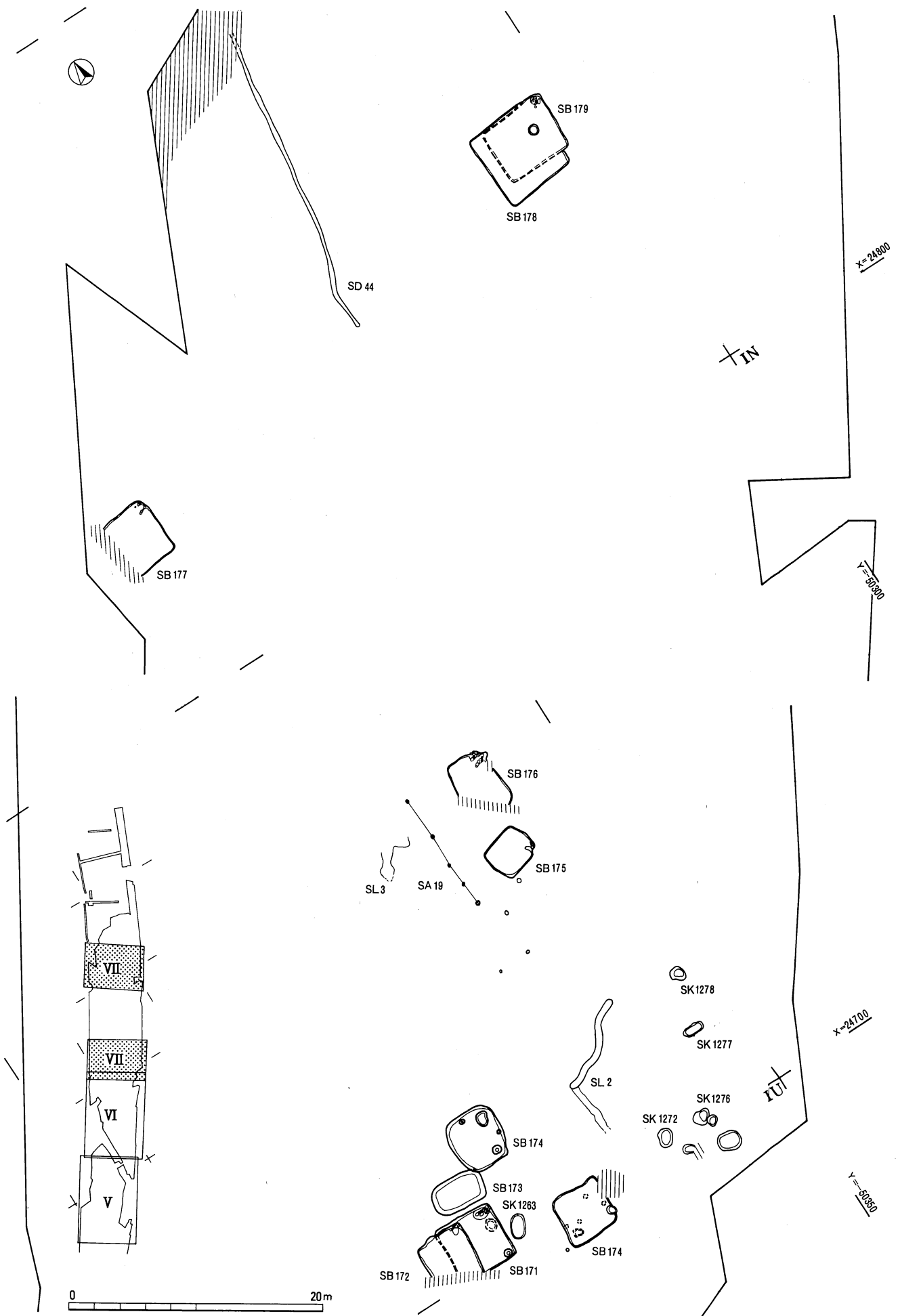


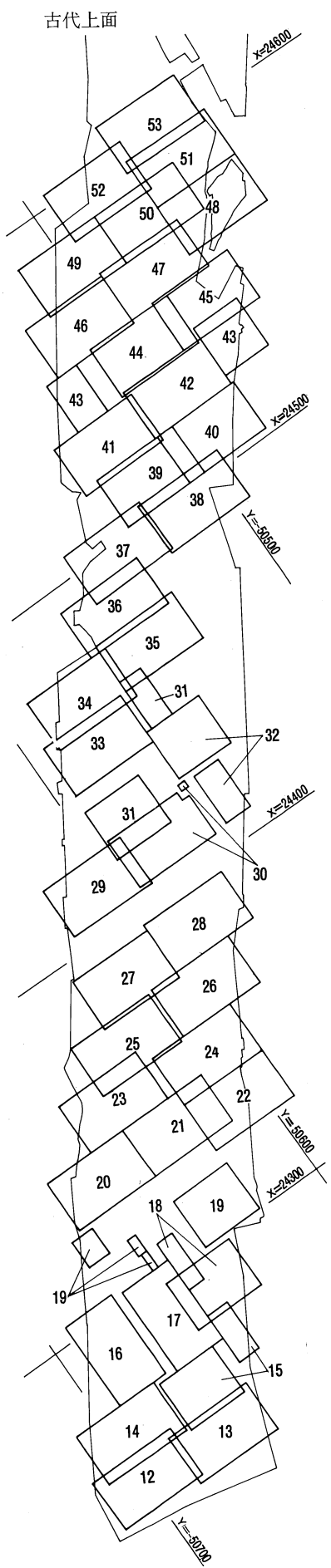
図版 8 三の宮遺跡古代遺構配置図V(北部II)



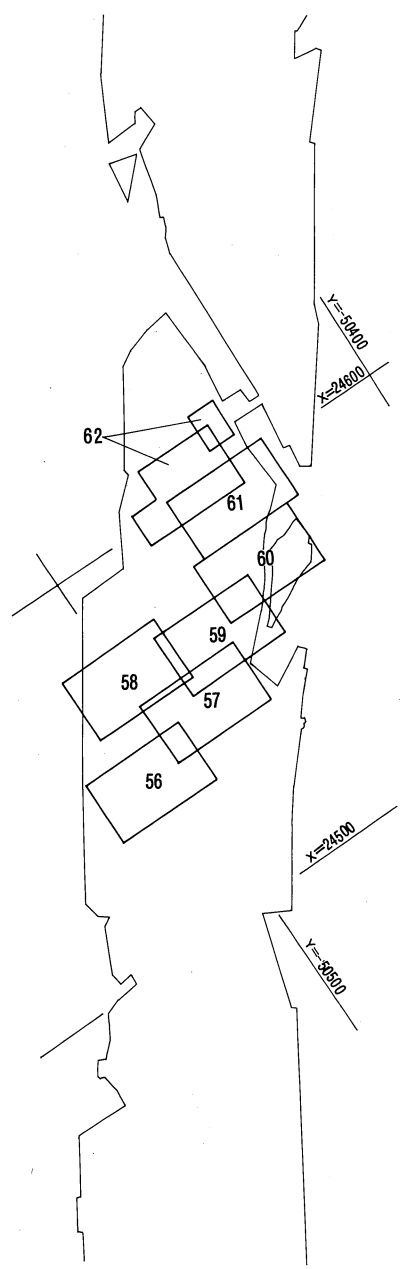


図版10 三の宮遺跡古代遺構配置図Ⅶ(北端)

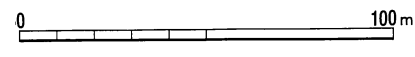
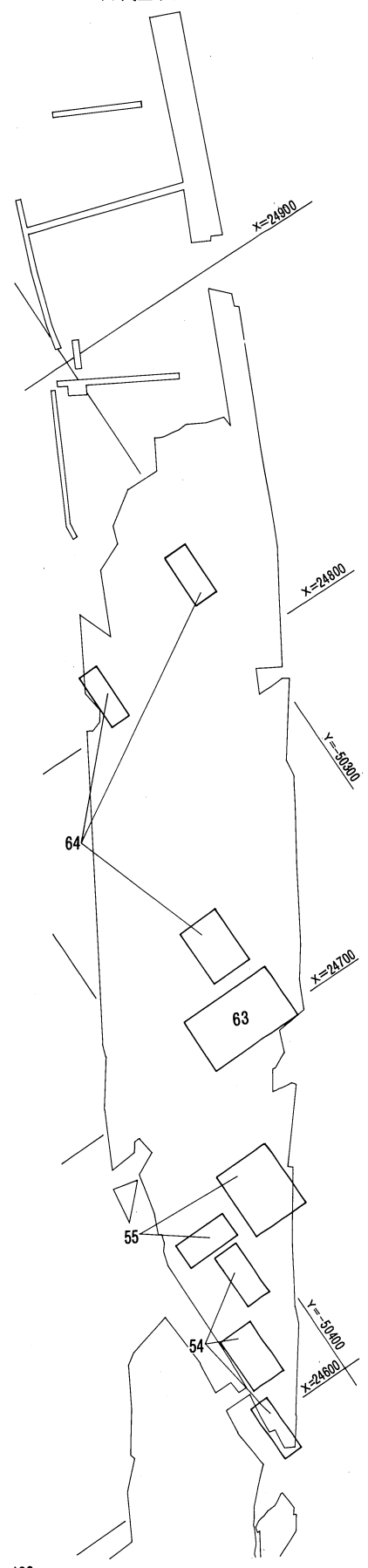




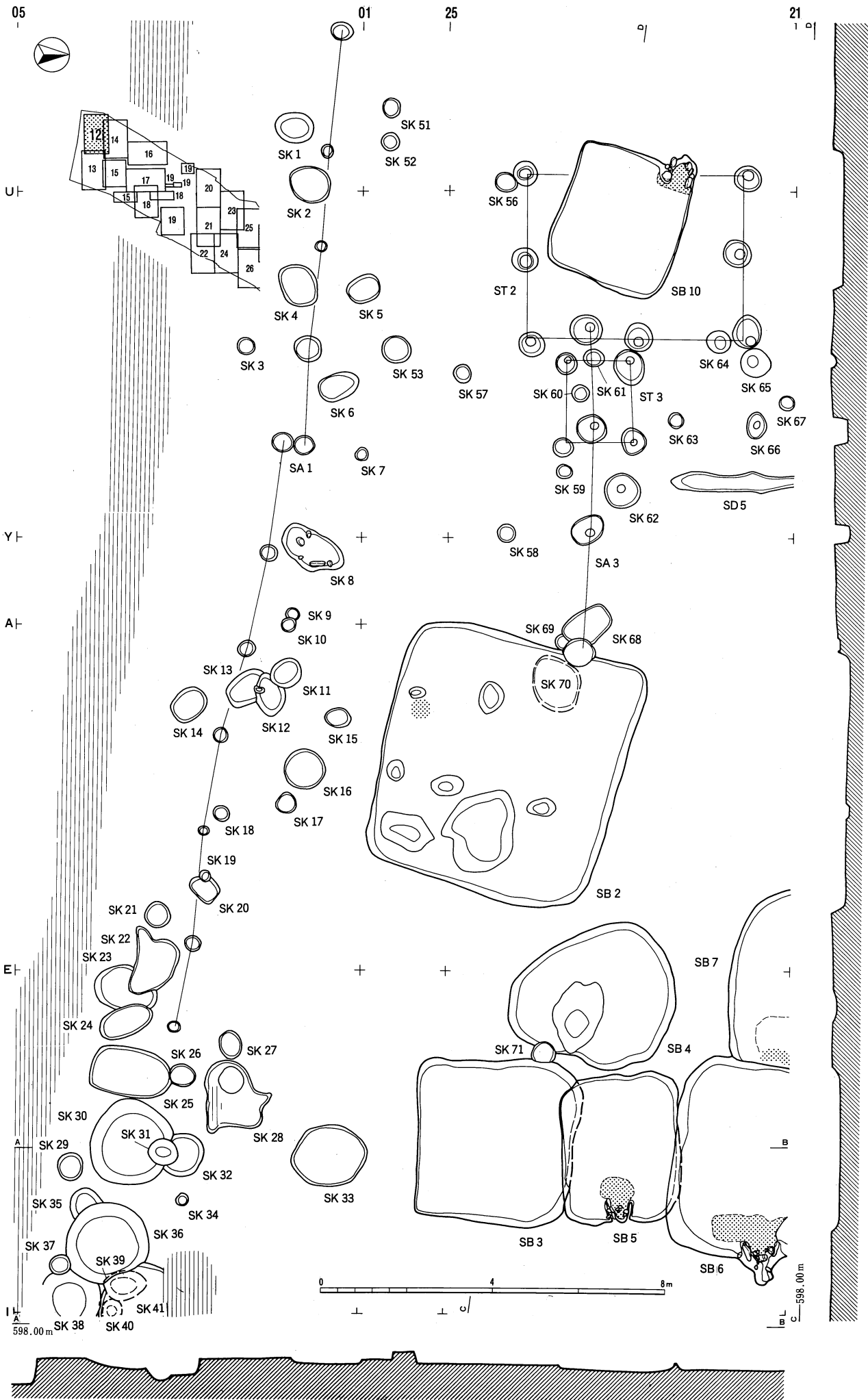
古代下面

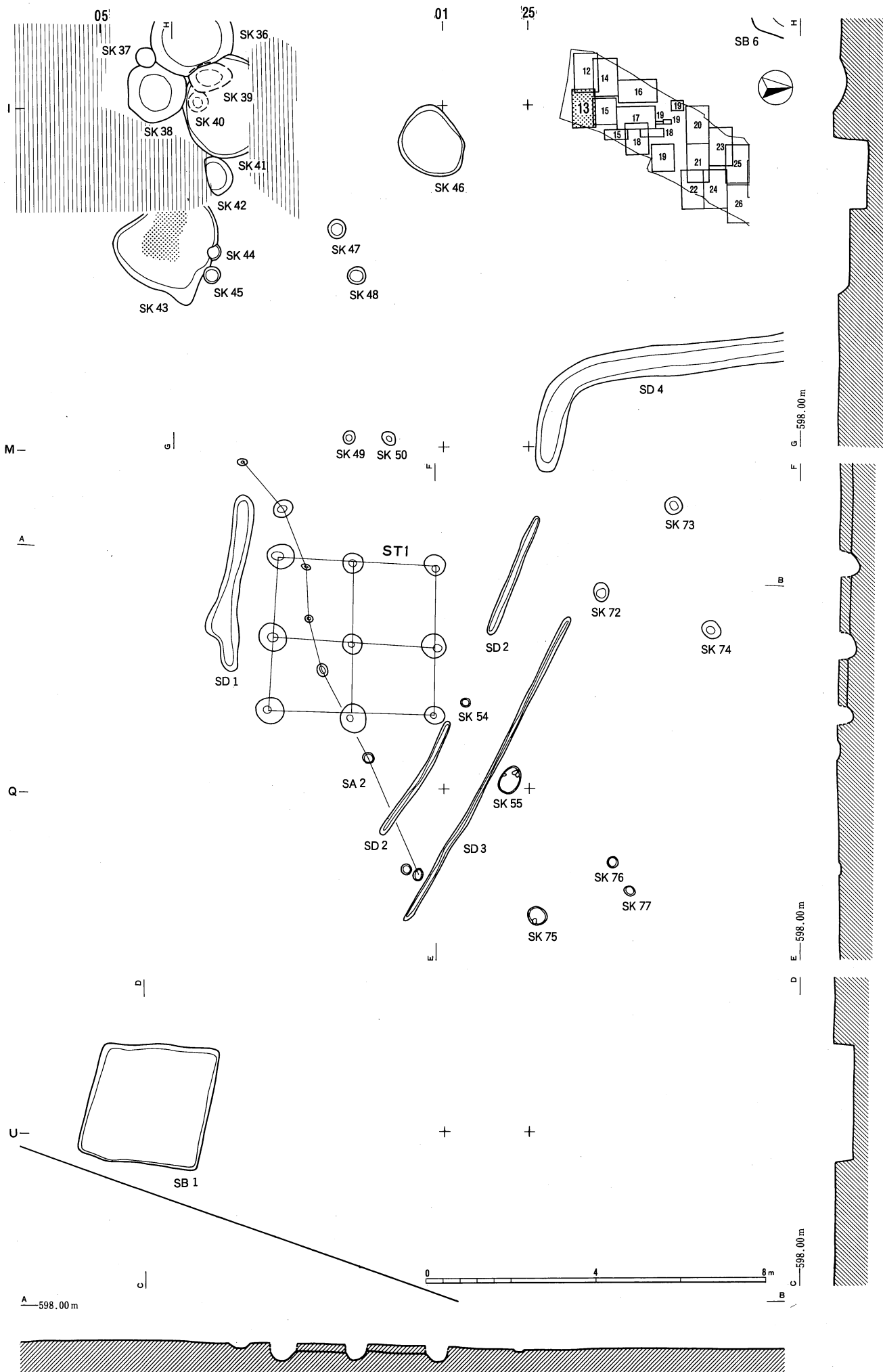


古代上面

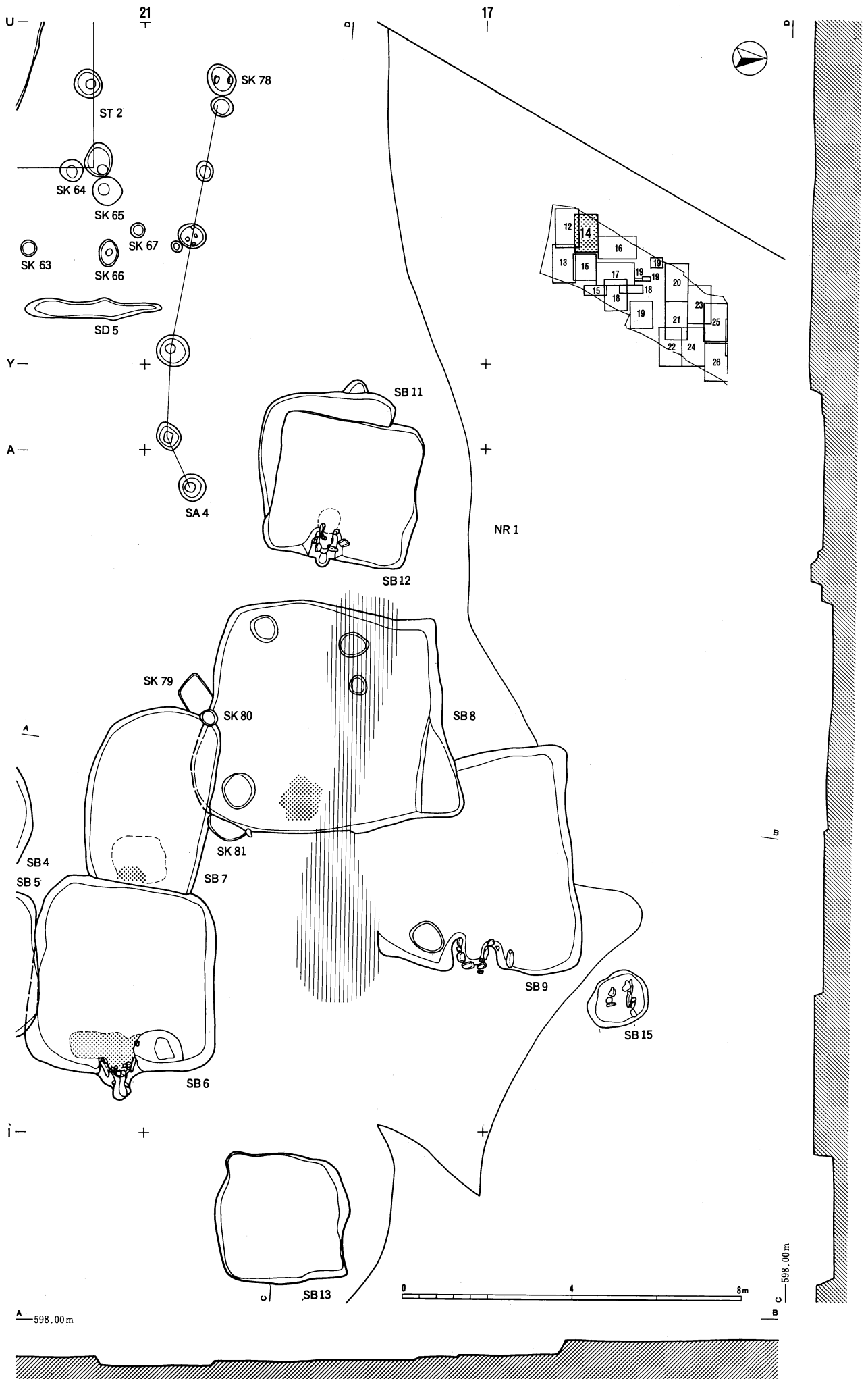


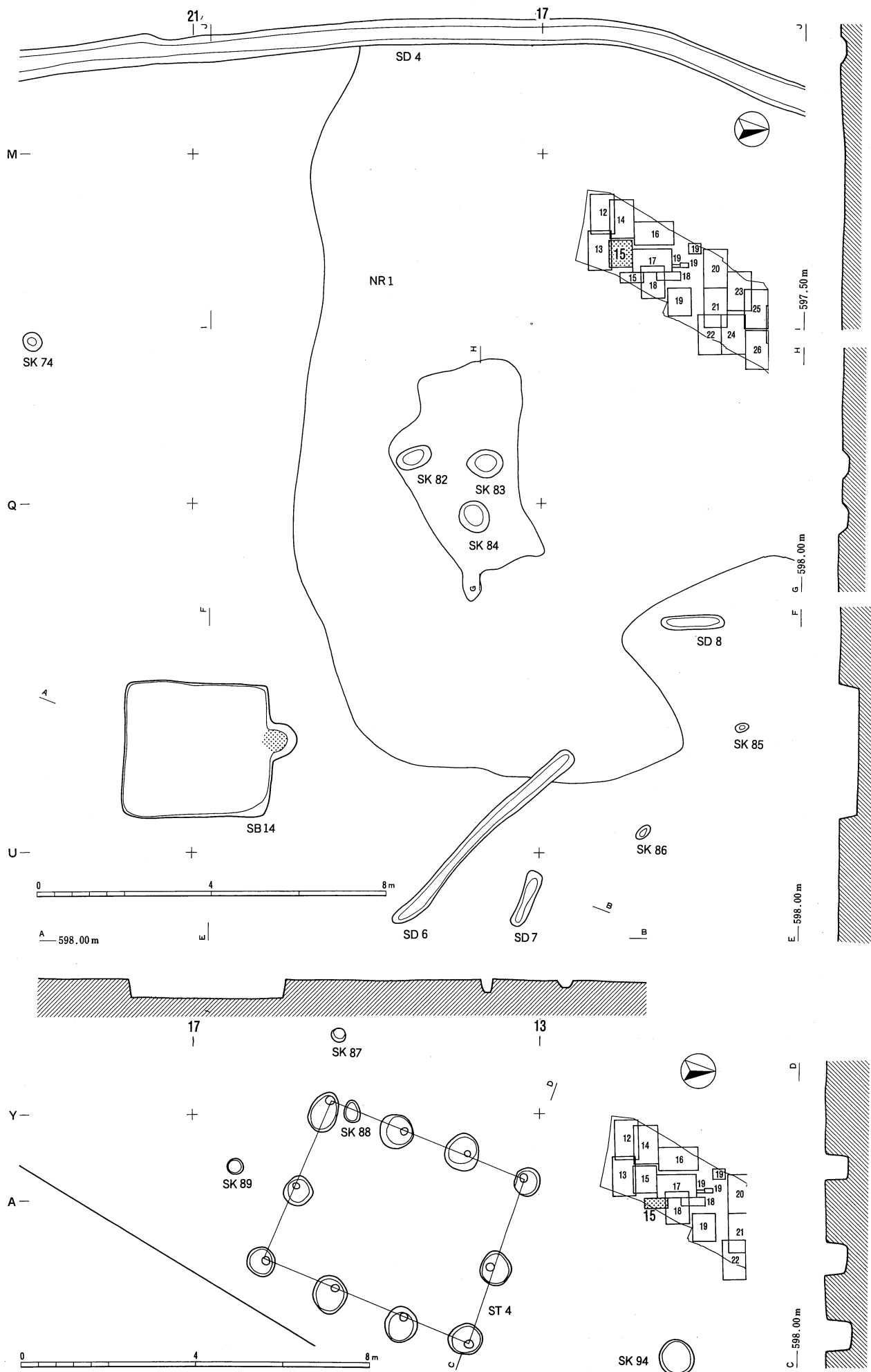
図版12 三の宮遺跡古代遺構実測図



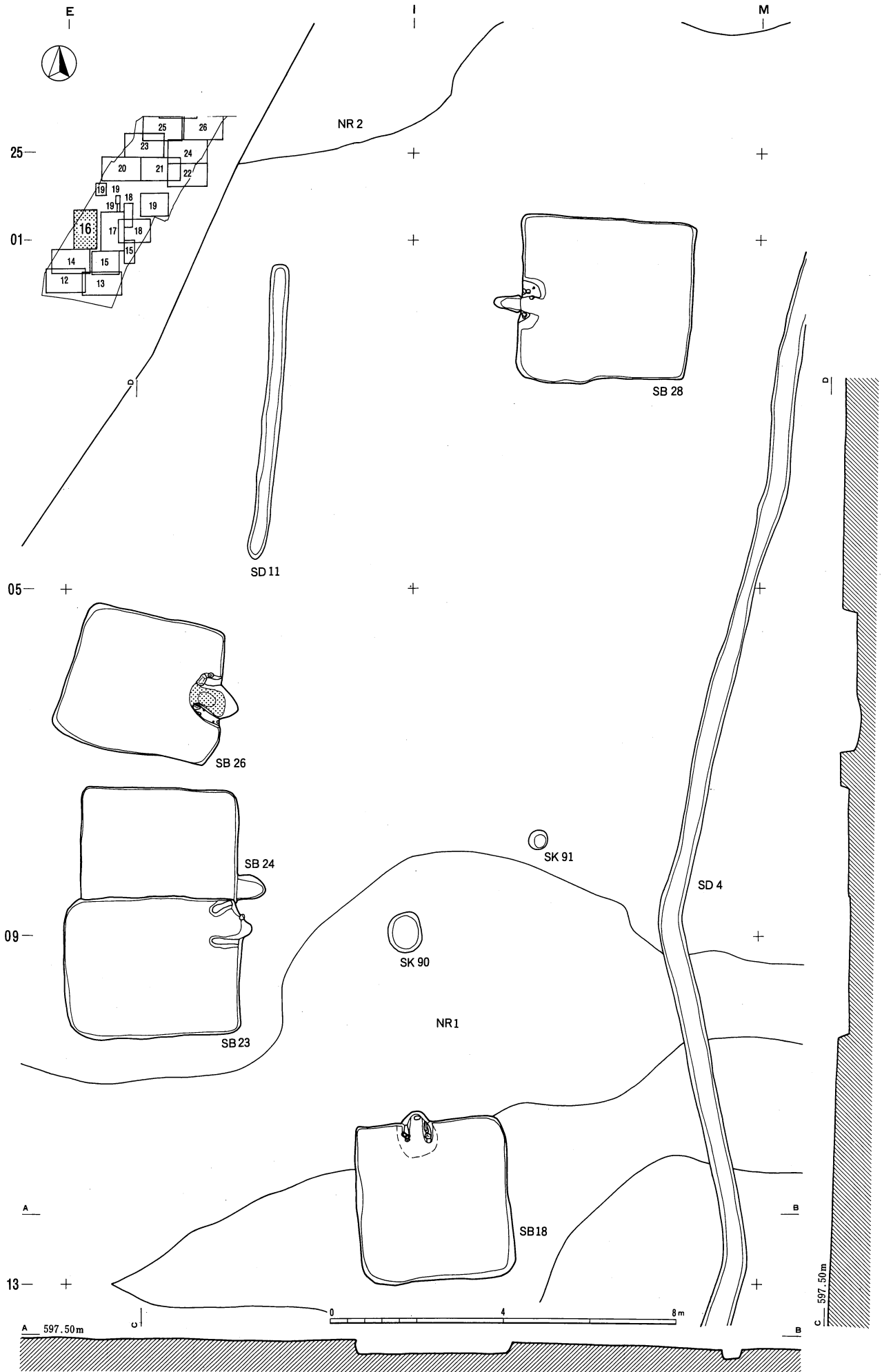


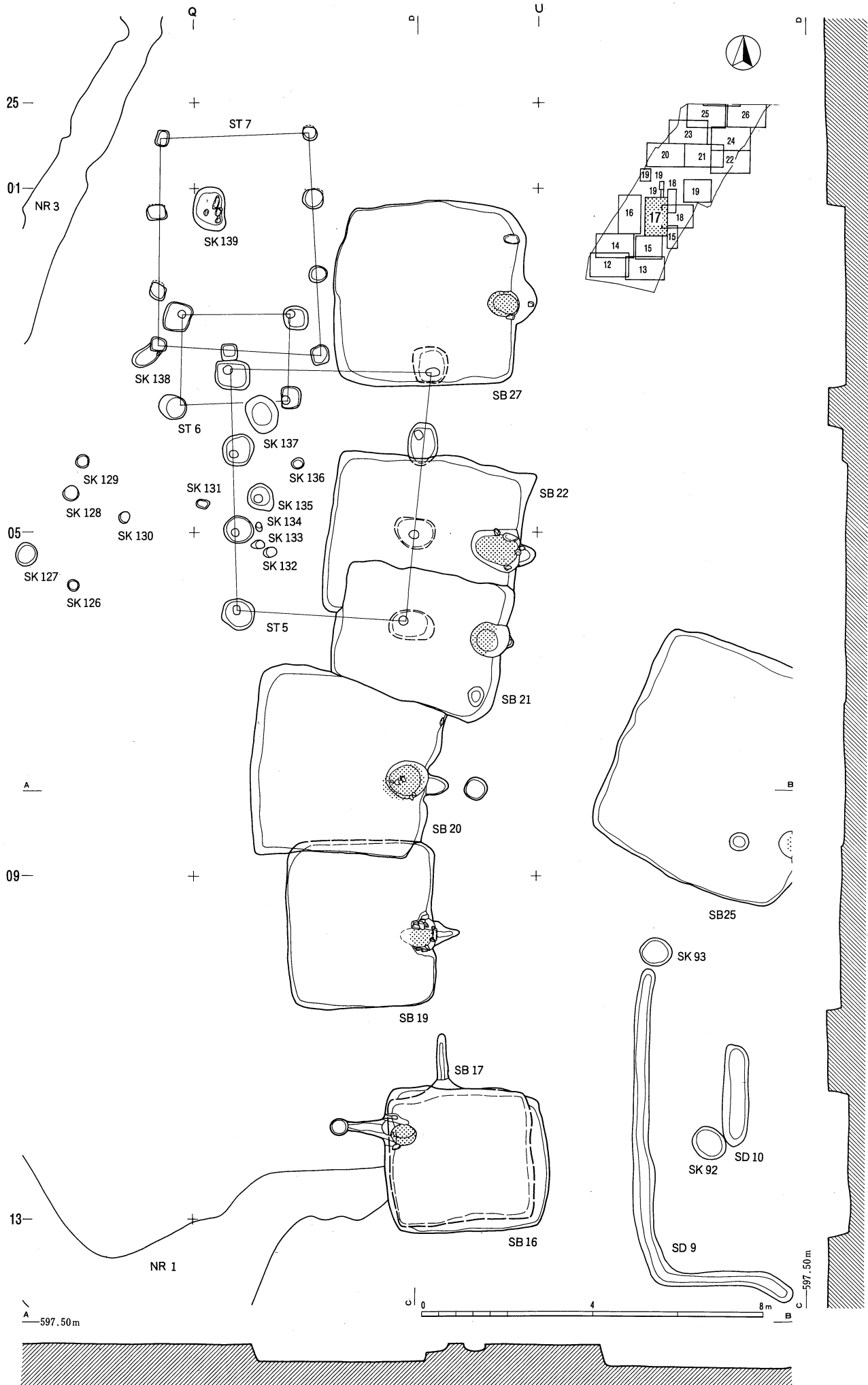
図版14 三の宮遺跡古代遺構実測図





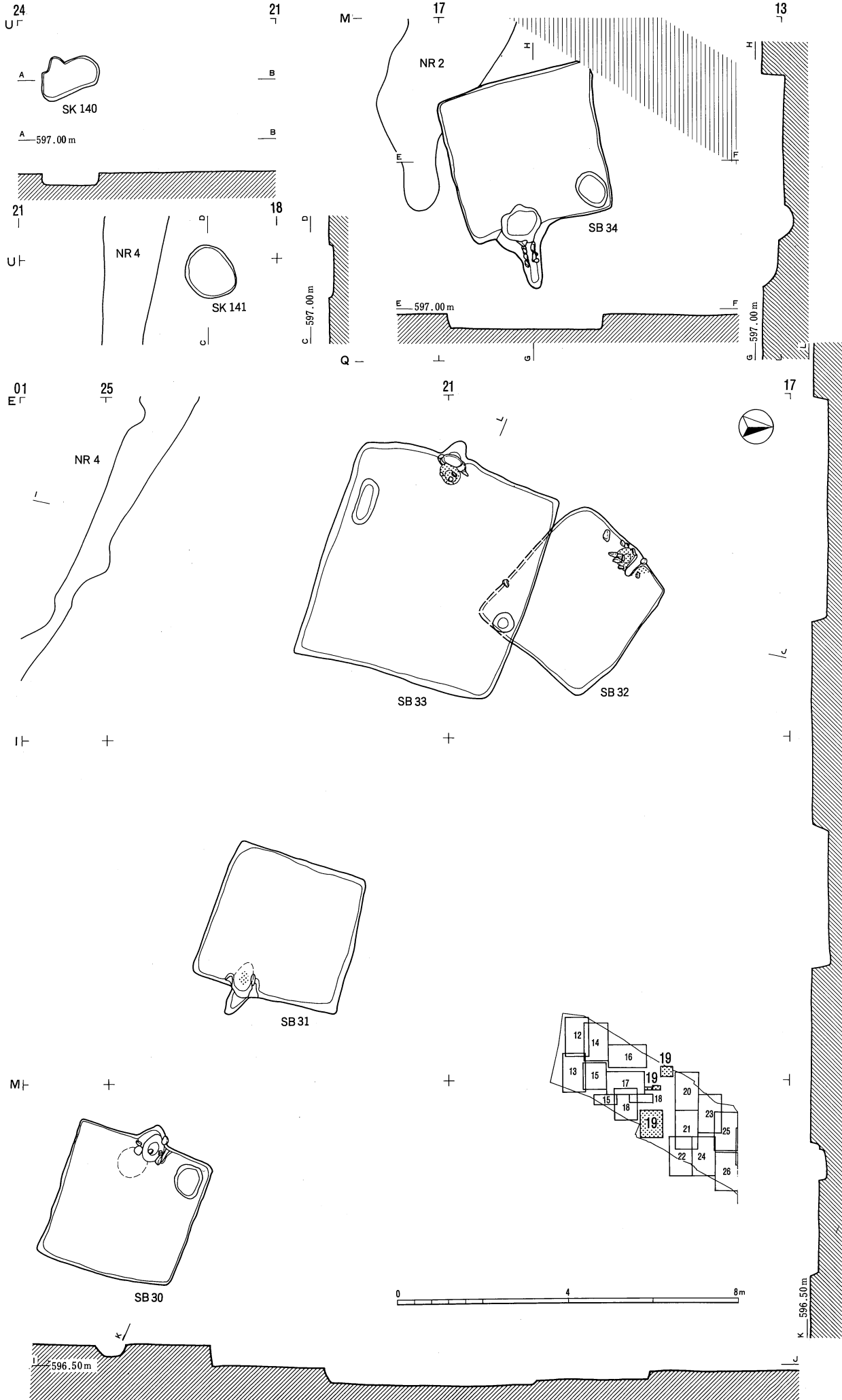
図版16 三の宮遺跡古代遺構実測図



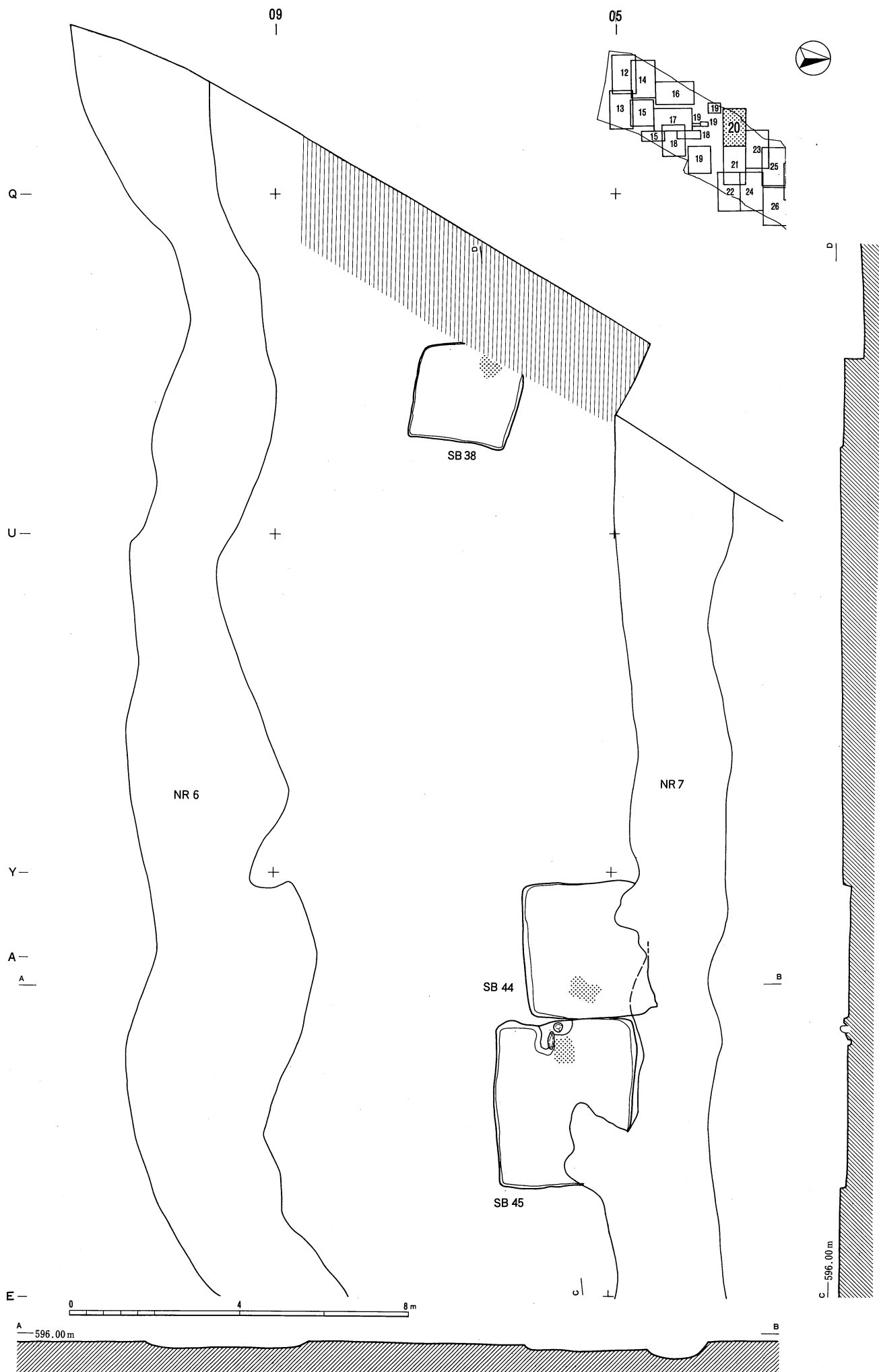


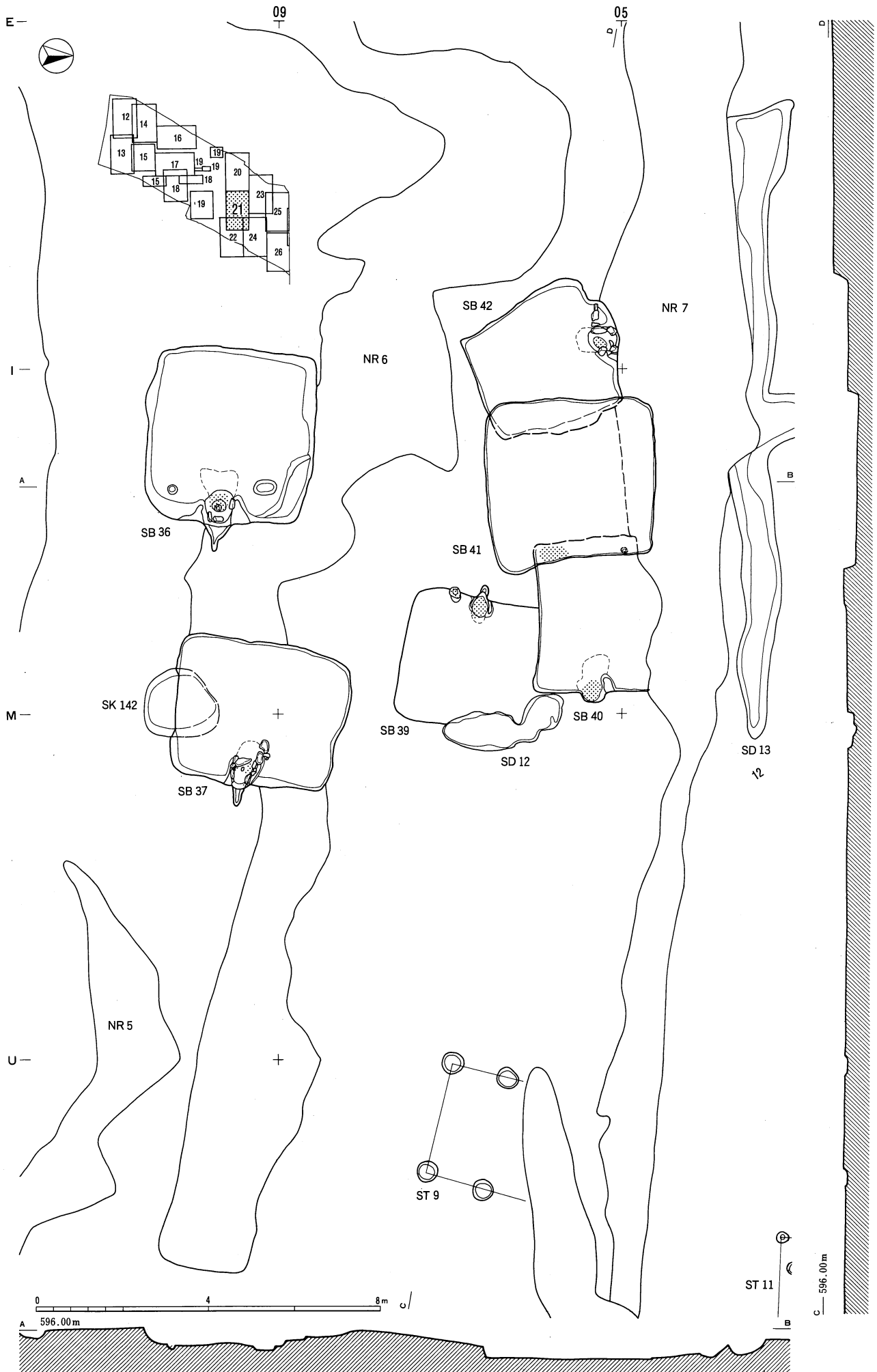
図版18 三の宮遺跡古代遺構実測図



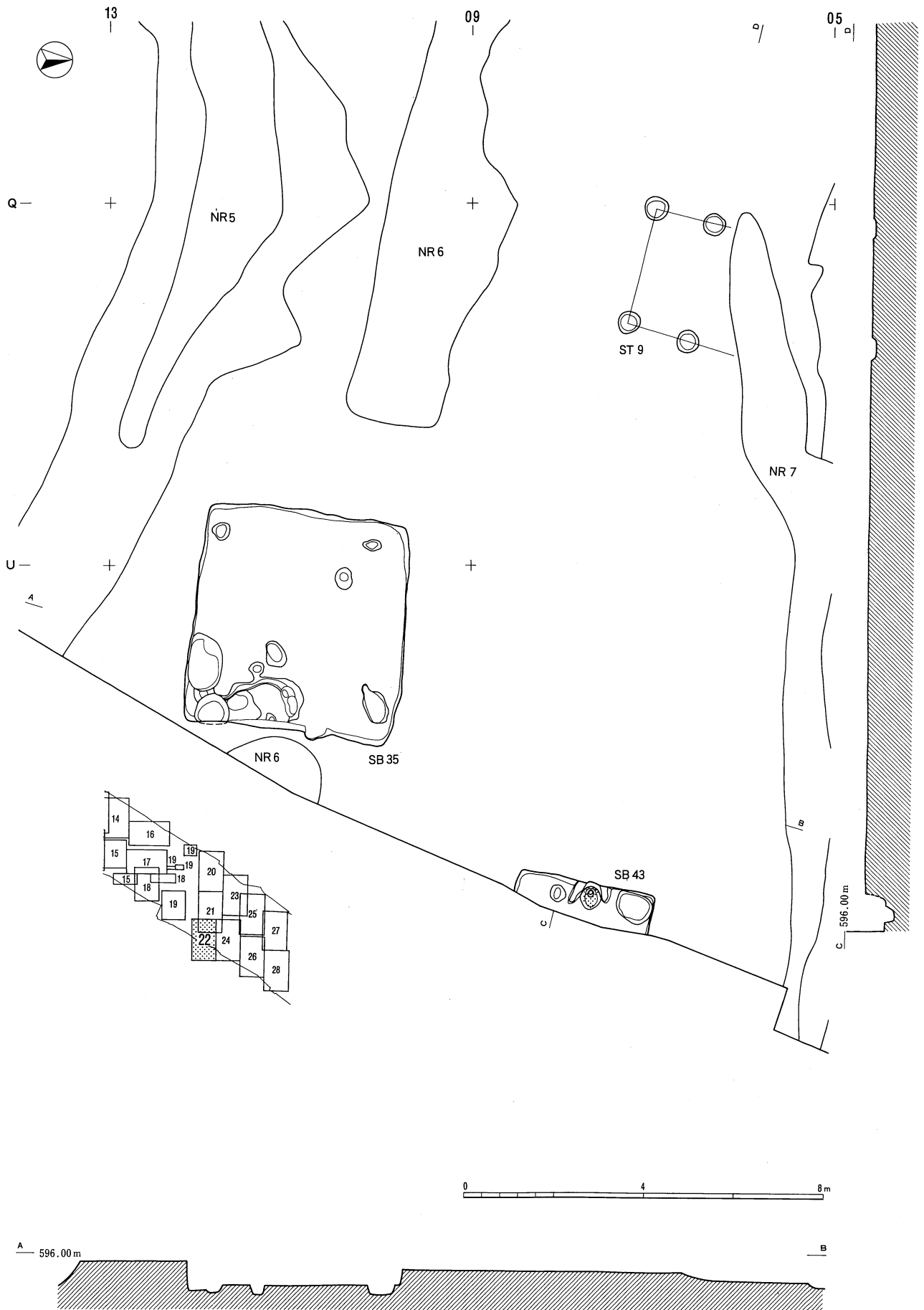


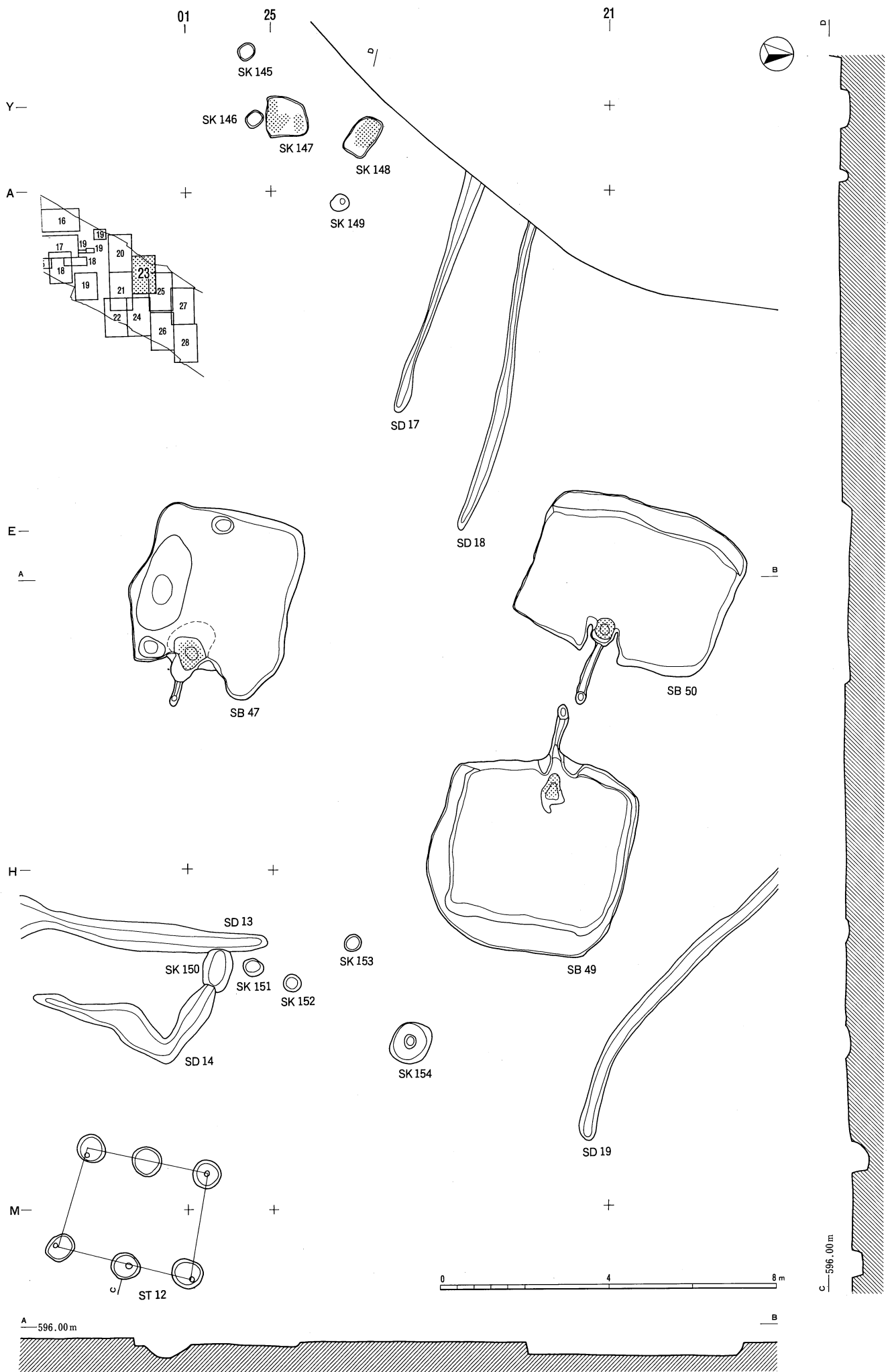
図版20 三の宮遺跡古代遺構実測図



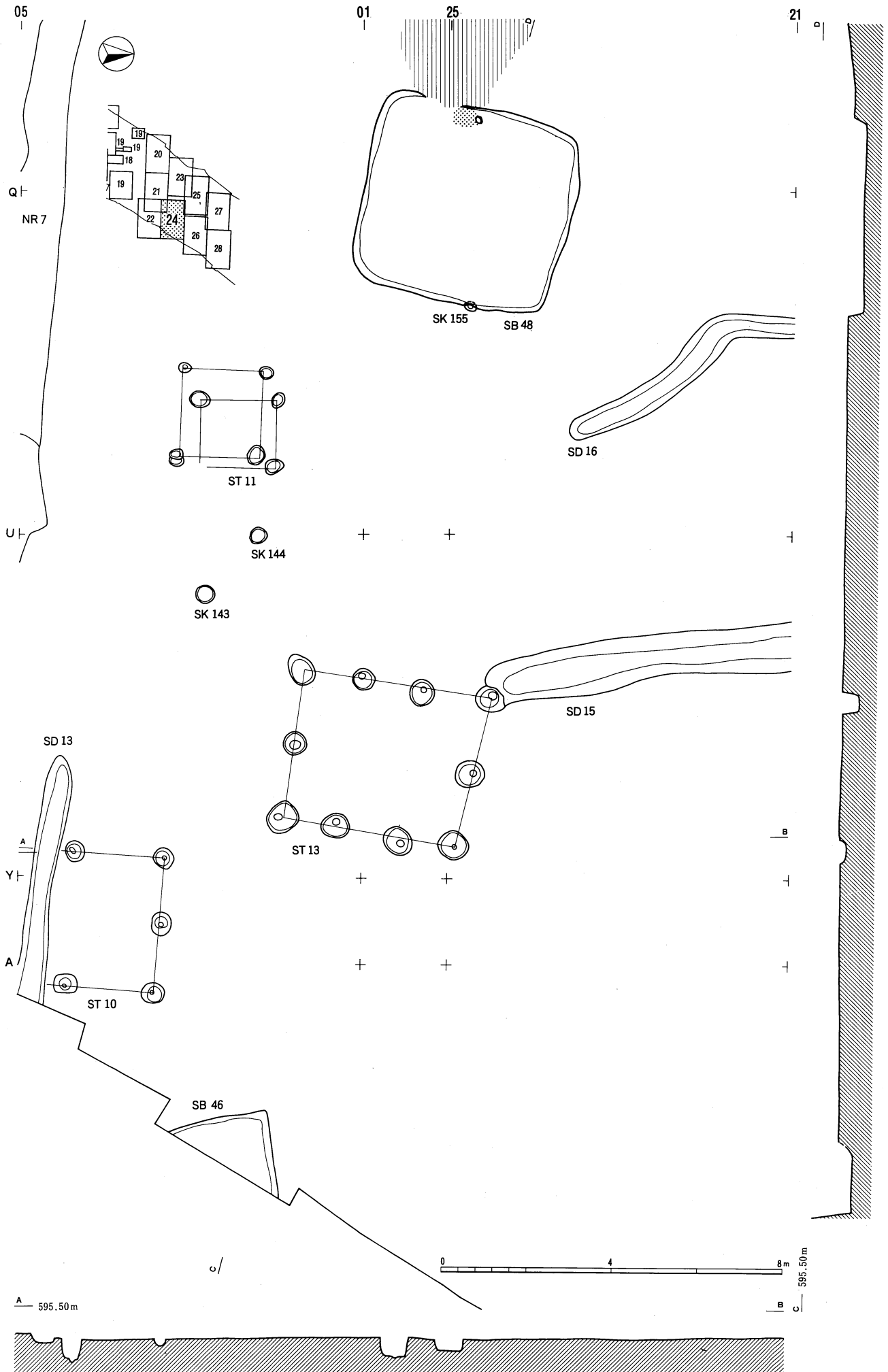


図版22 三の宮遺跡古代遺構実測図



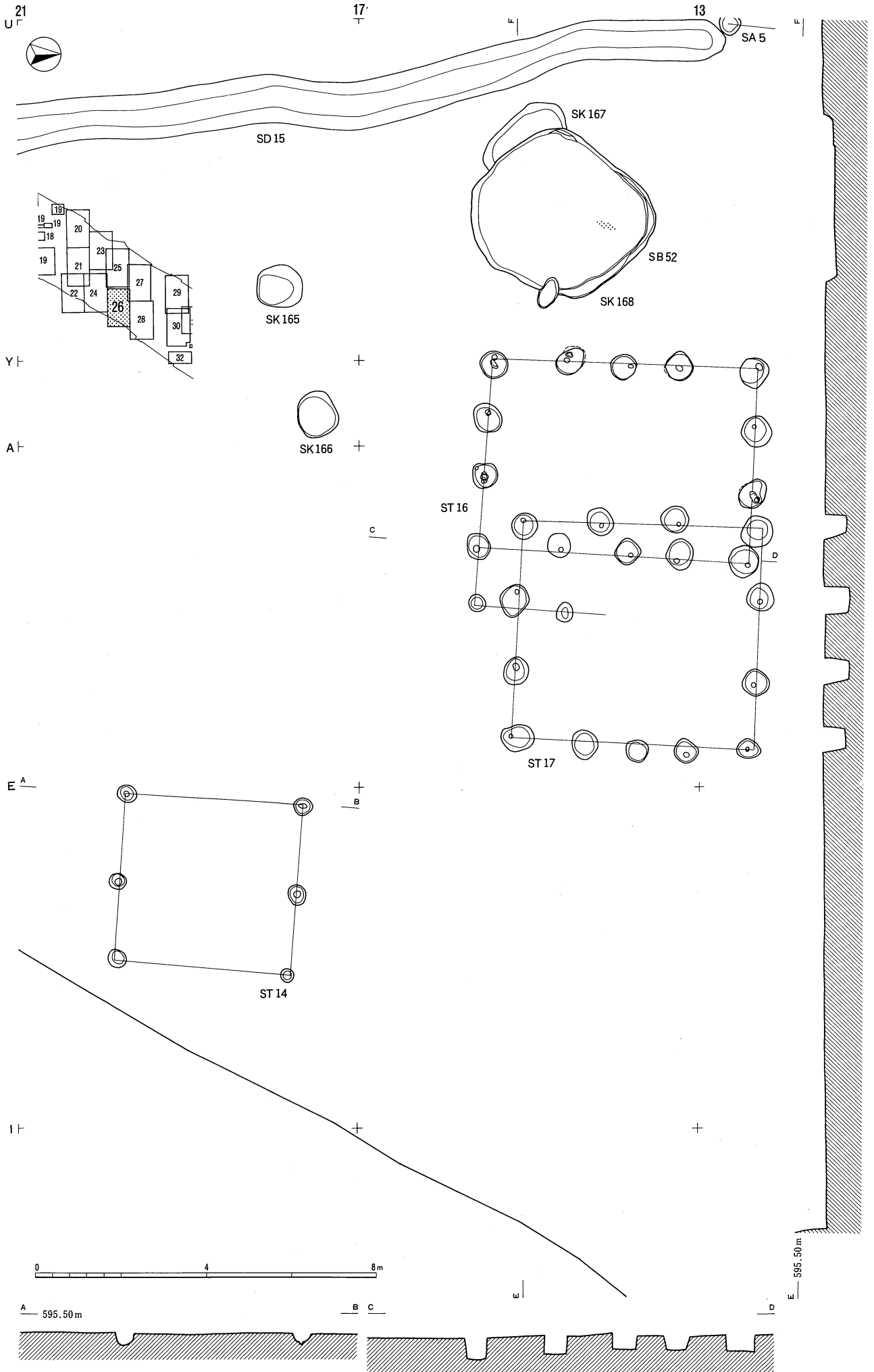


図版24 三の宮遺跡古代遺構実測図





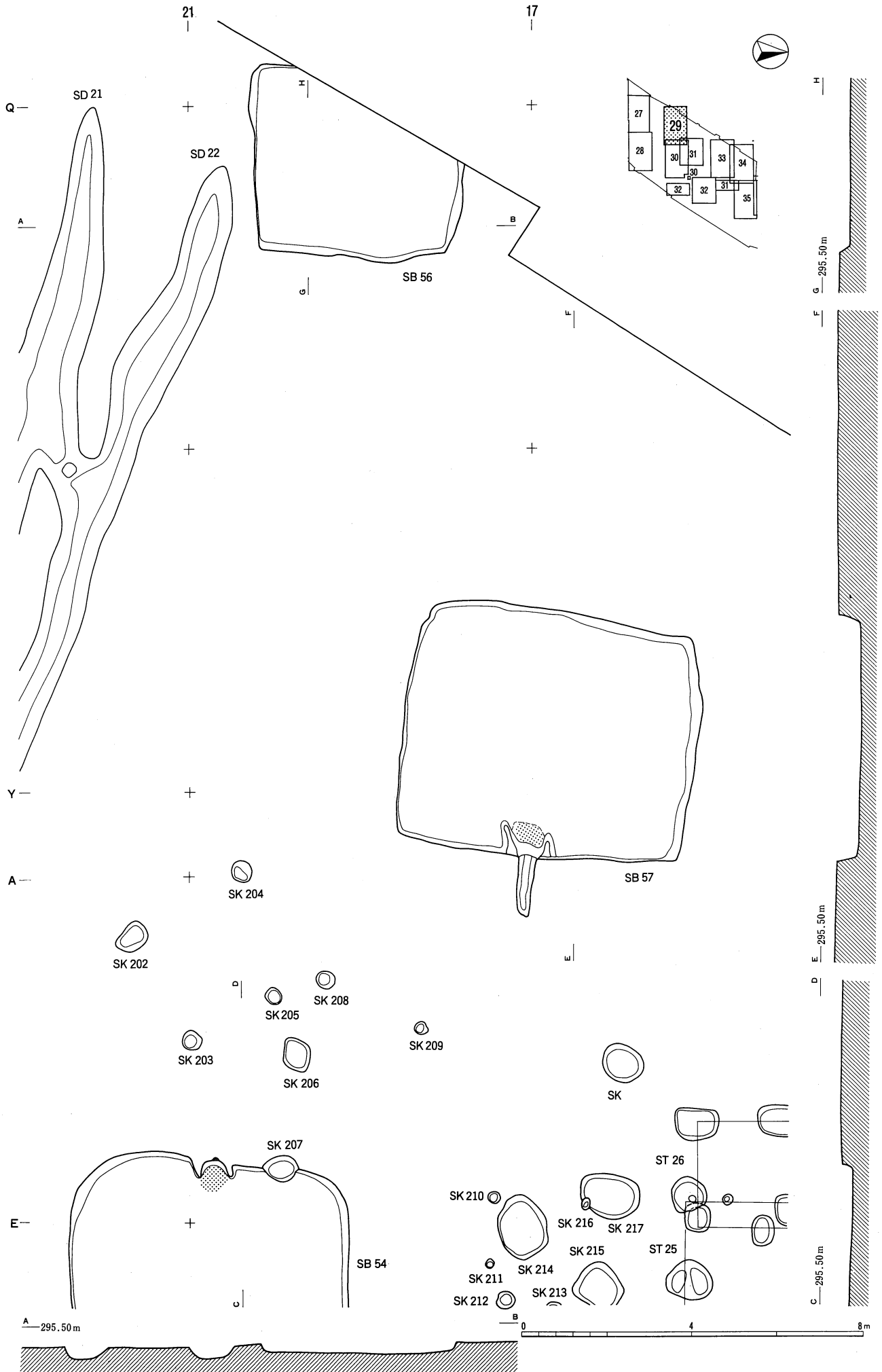
図版26 三の宮遺跡古代遺構実測図



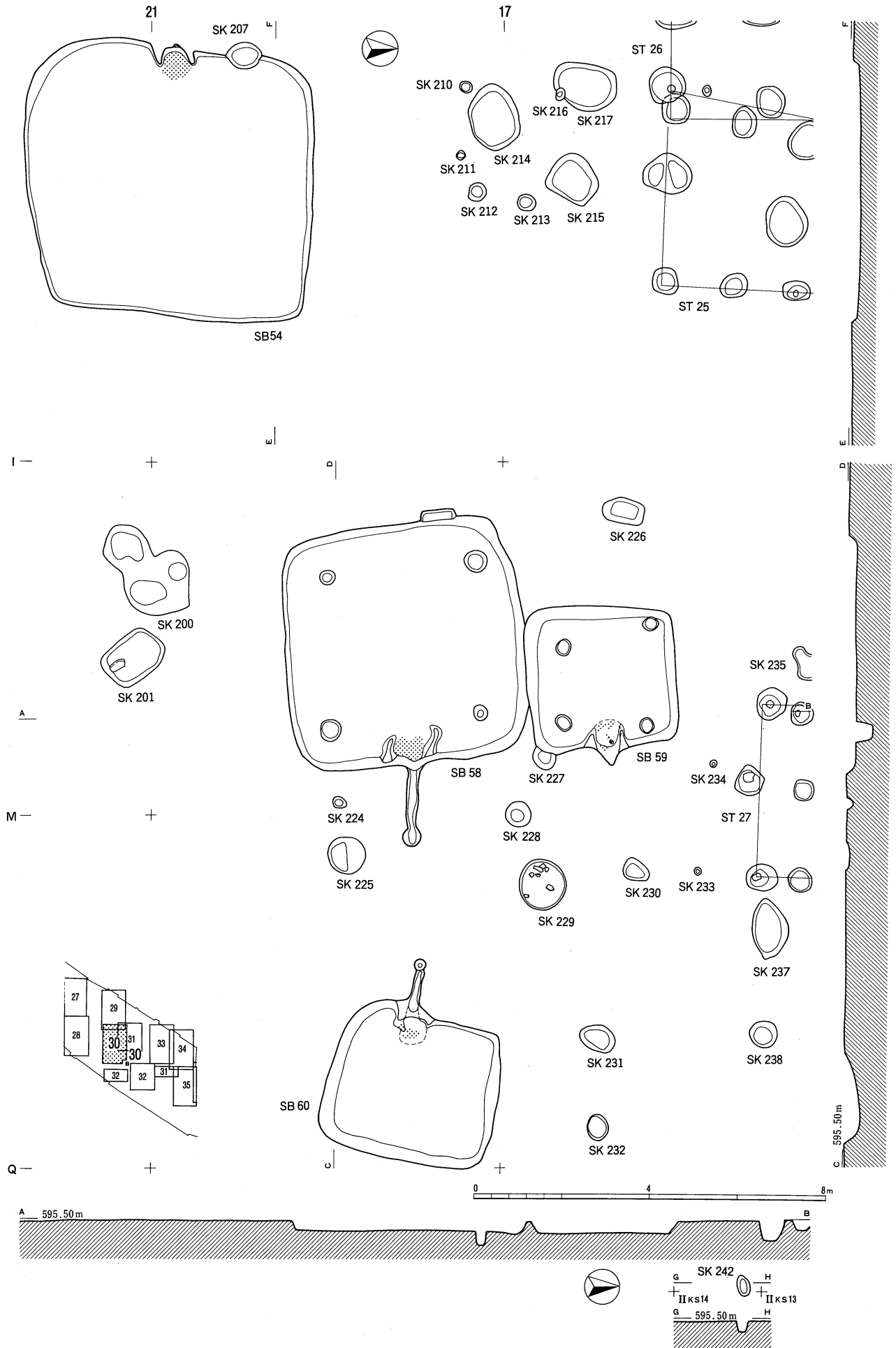


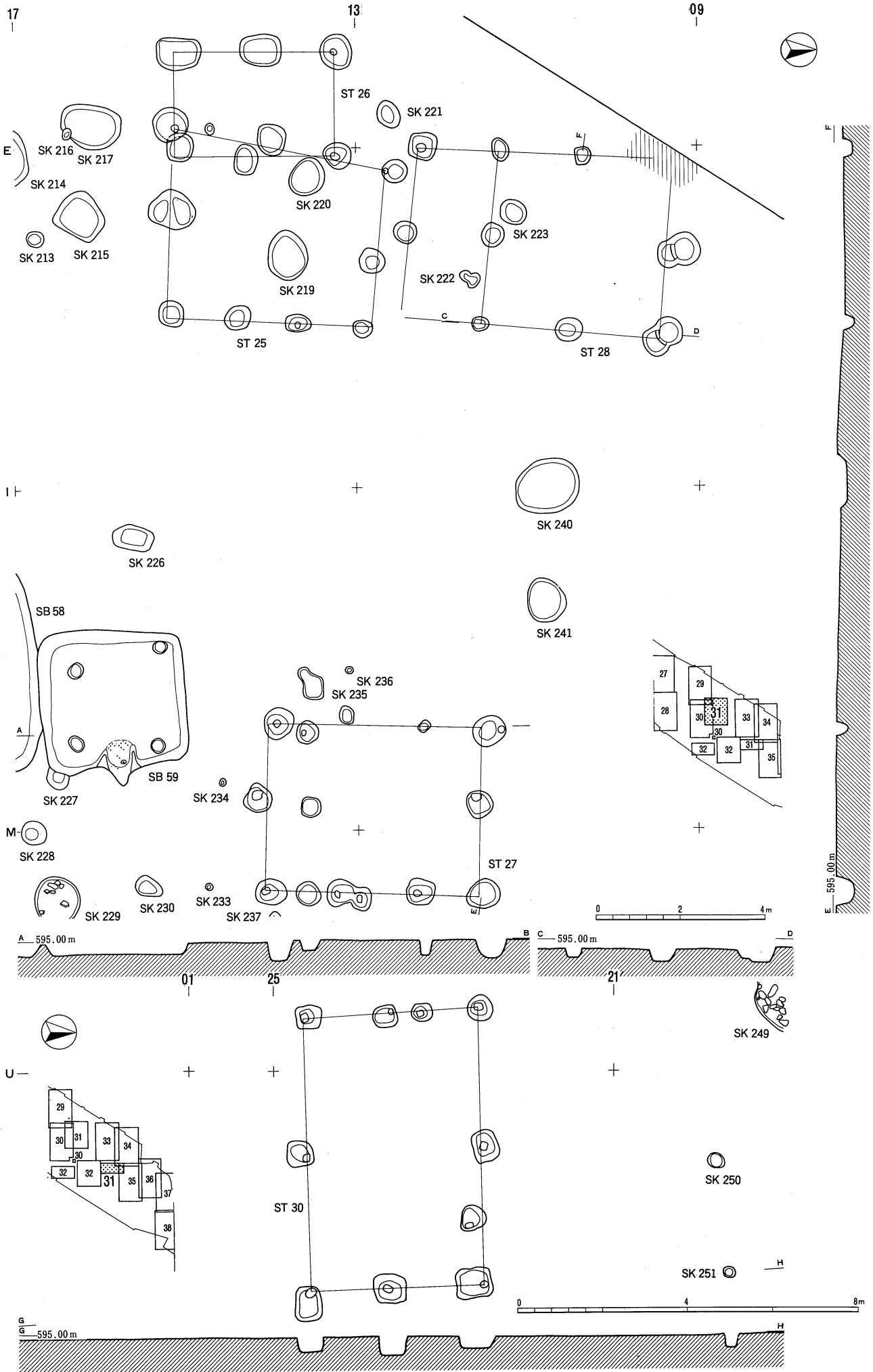
図版28 三の宮遺跡古代遺構実測図



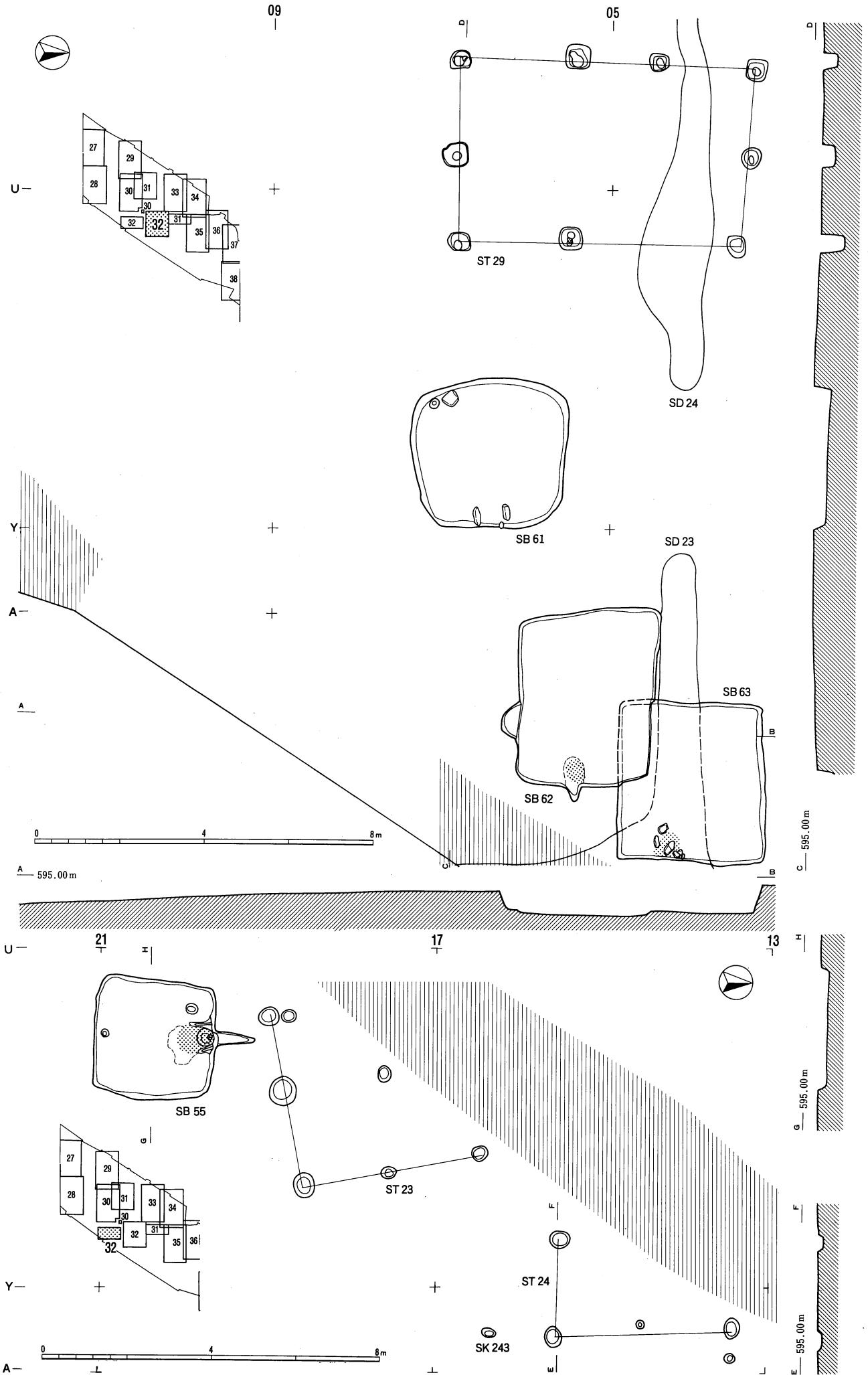


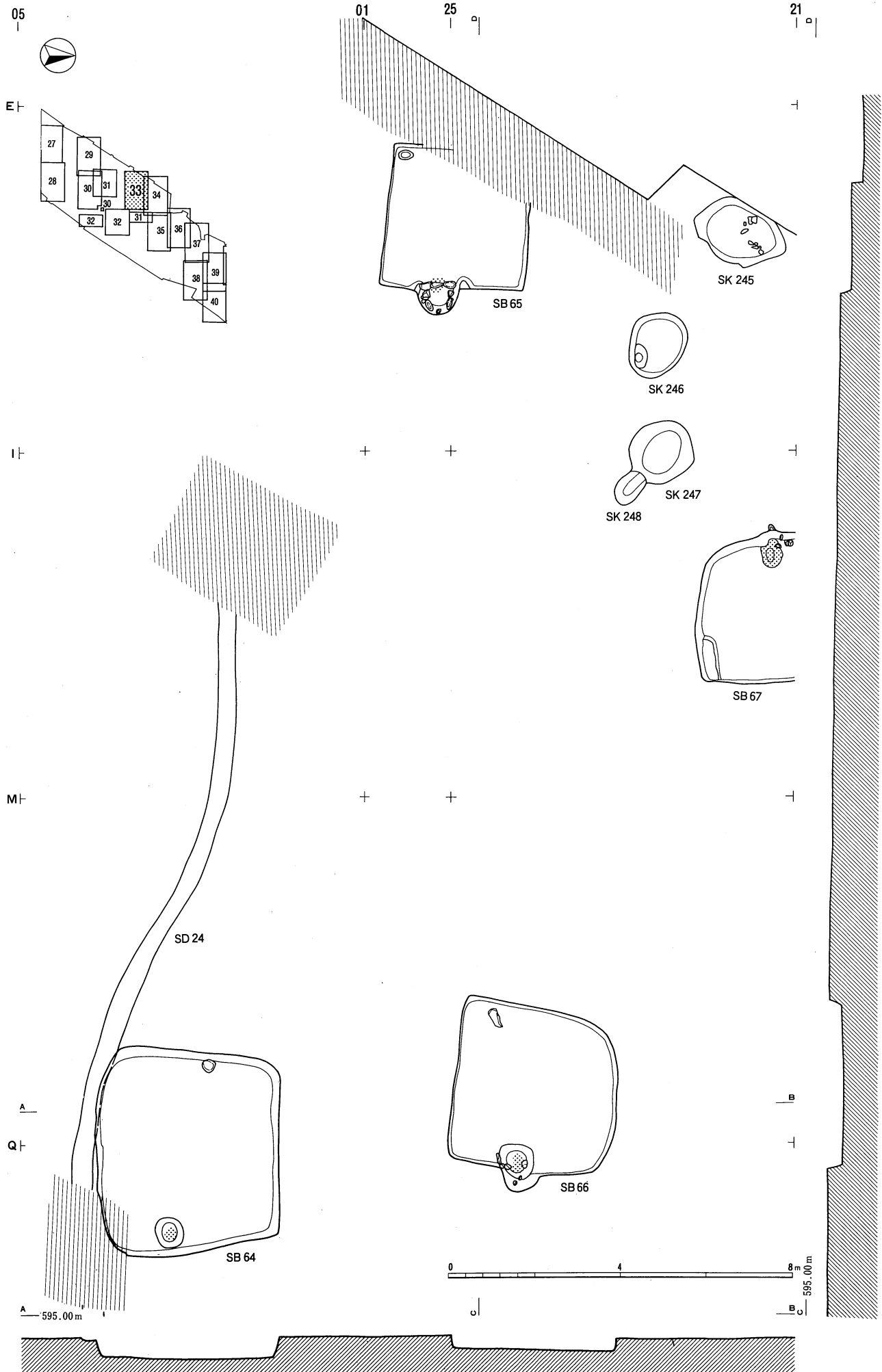
図版30 三の宮遺跡古代遺構実測図



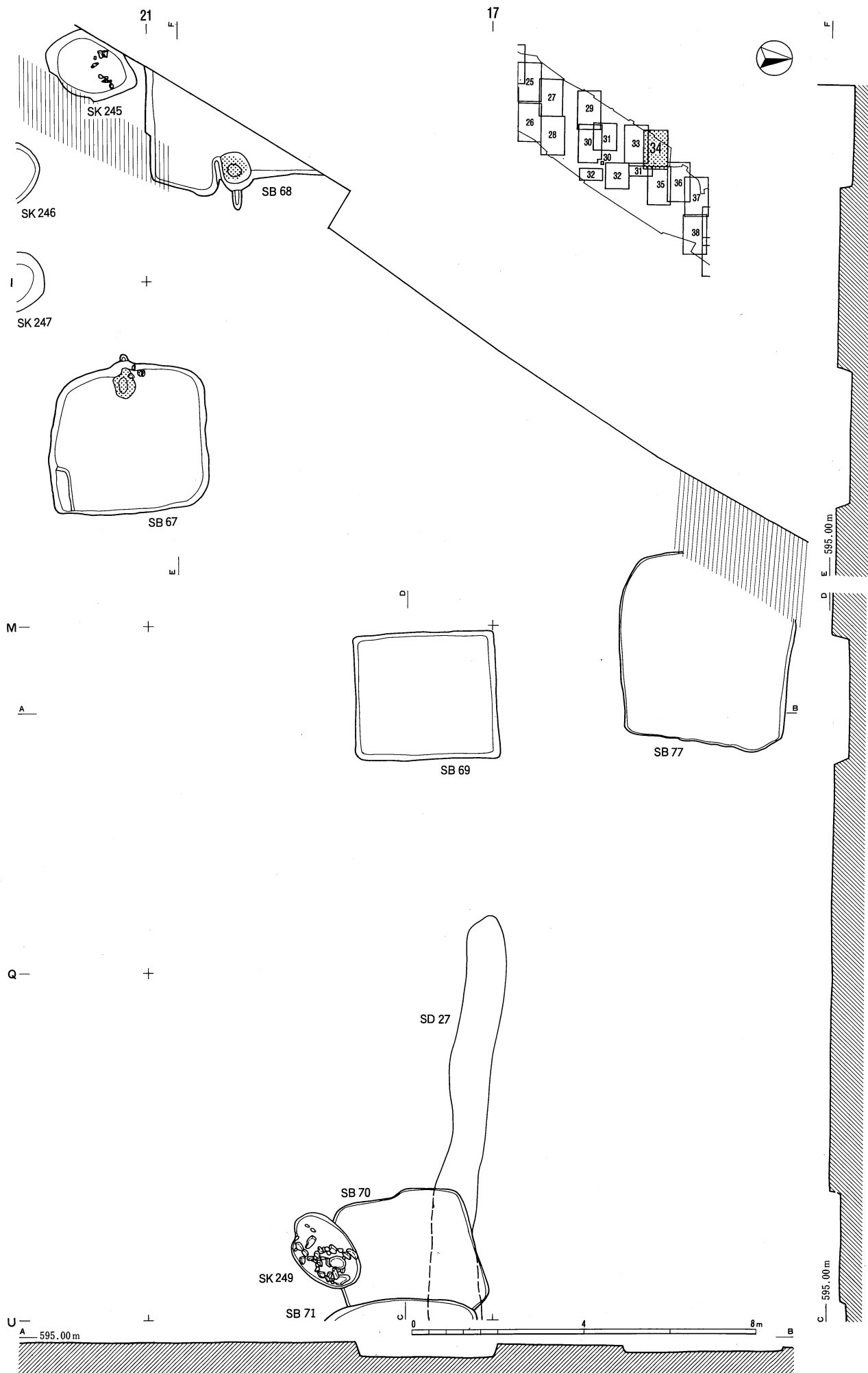


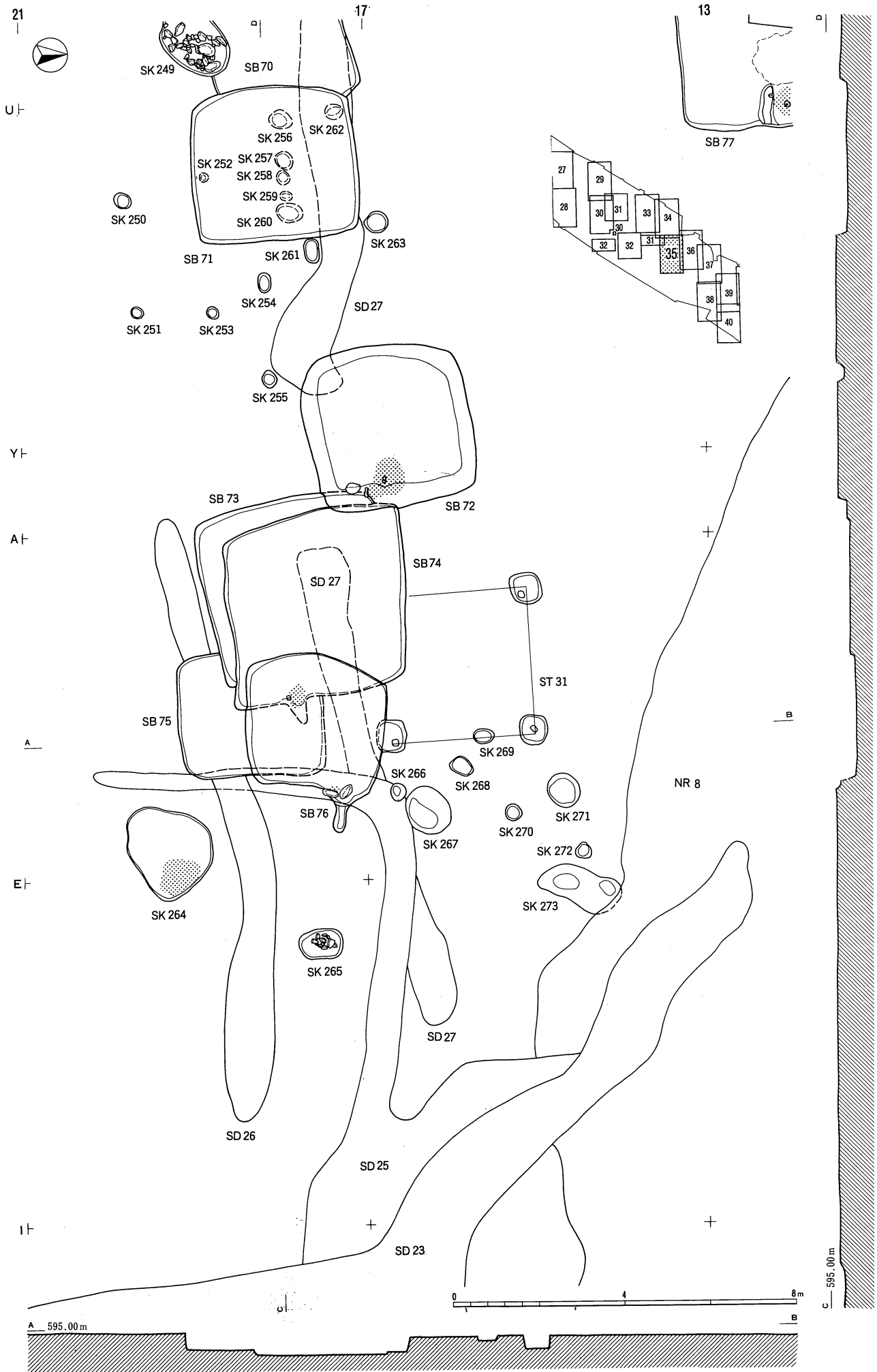
図版32 三の宮遺跡古代遺構実測図



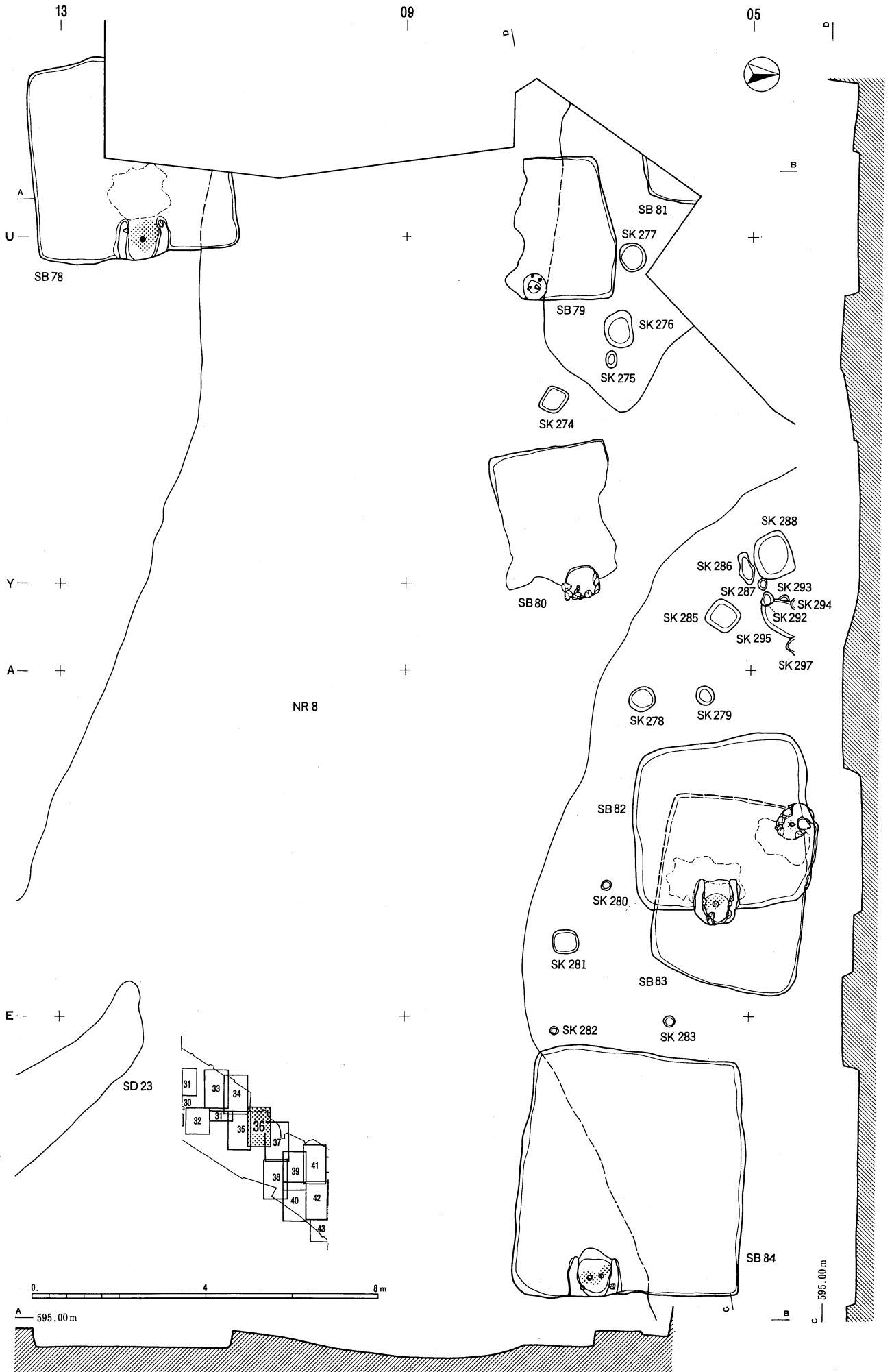


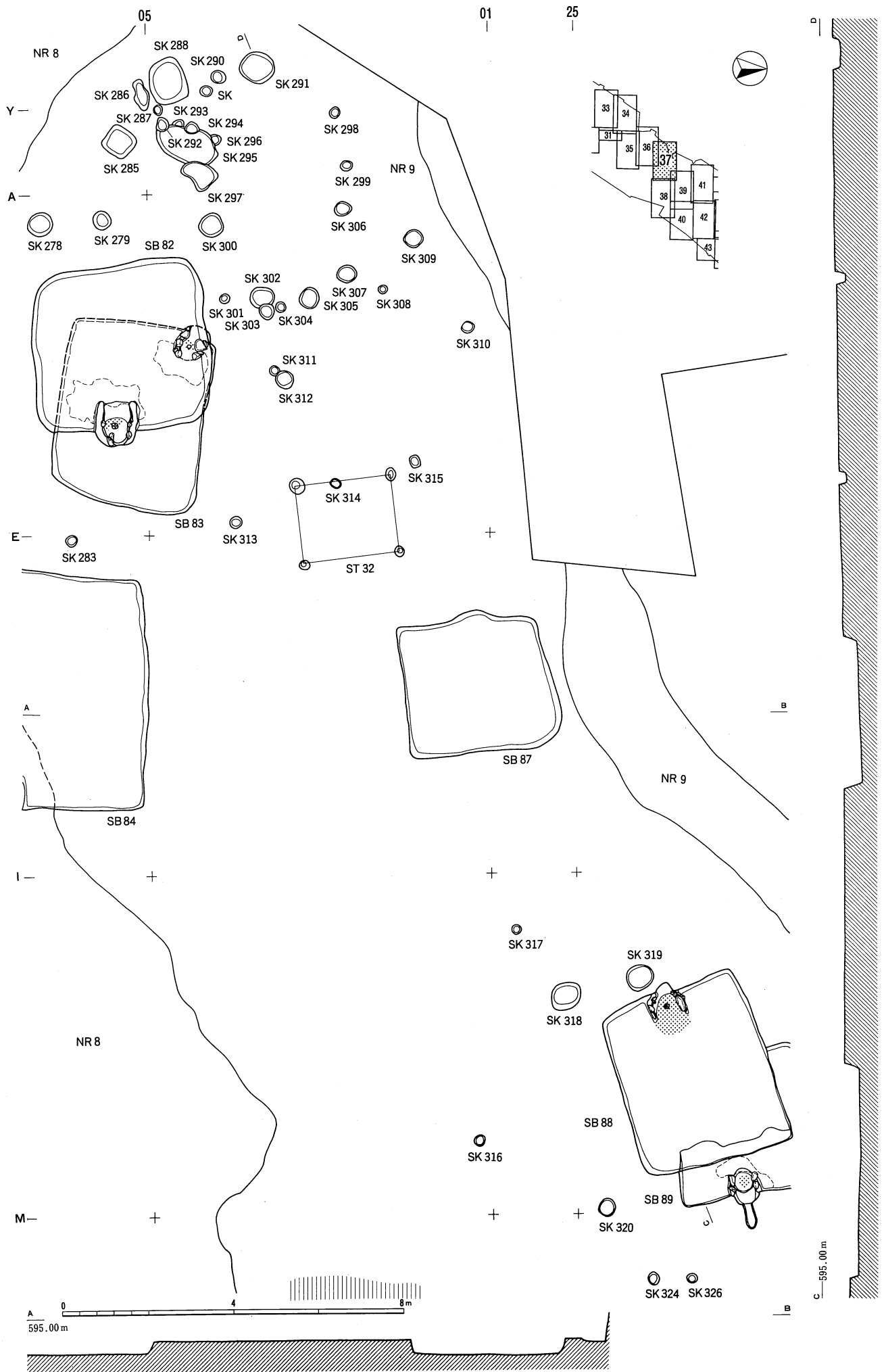
図版34 三の宮遺跡古代遺構実測図



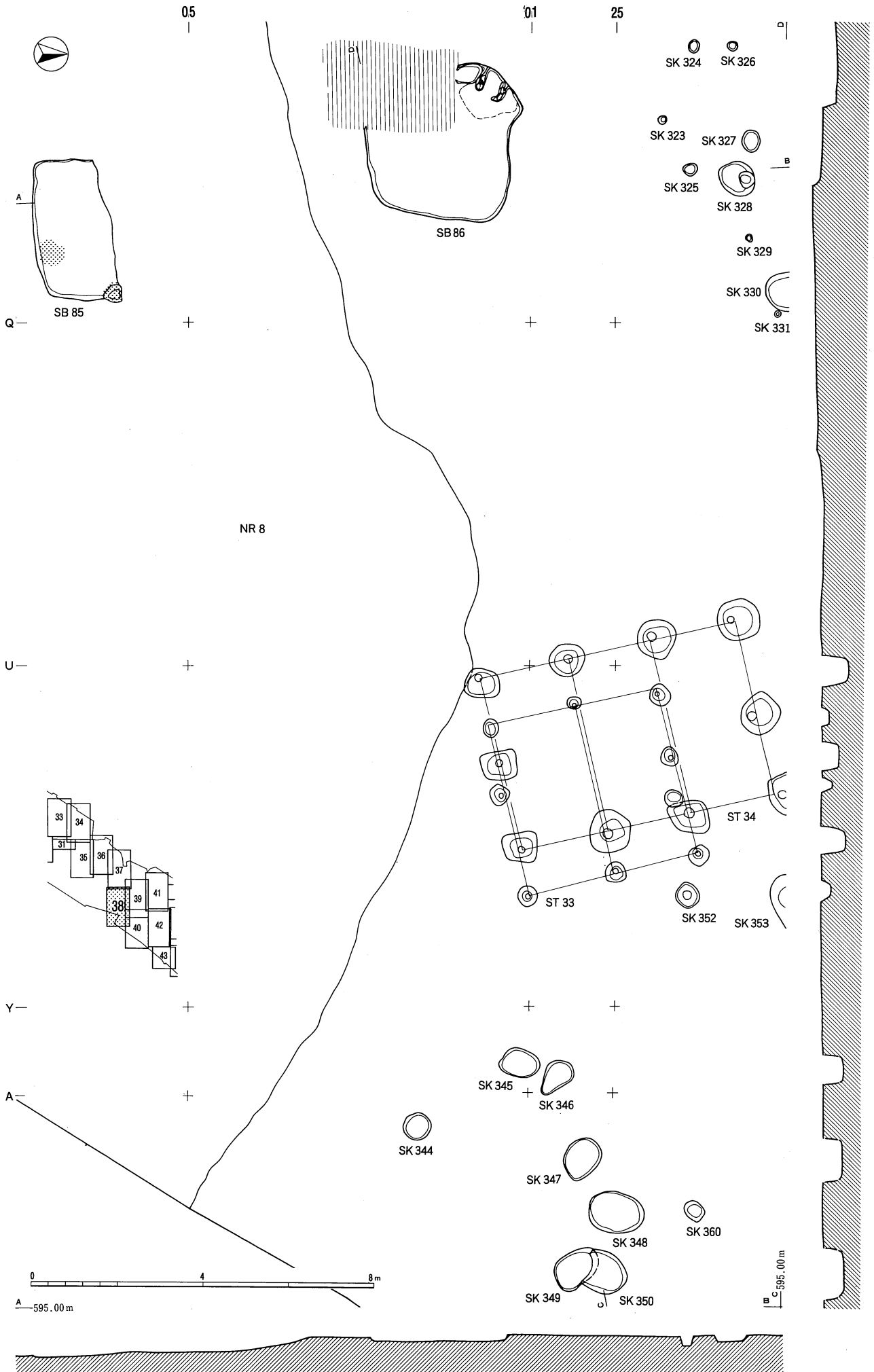


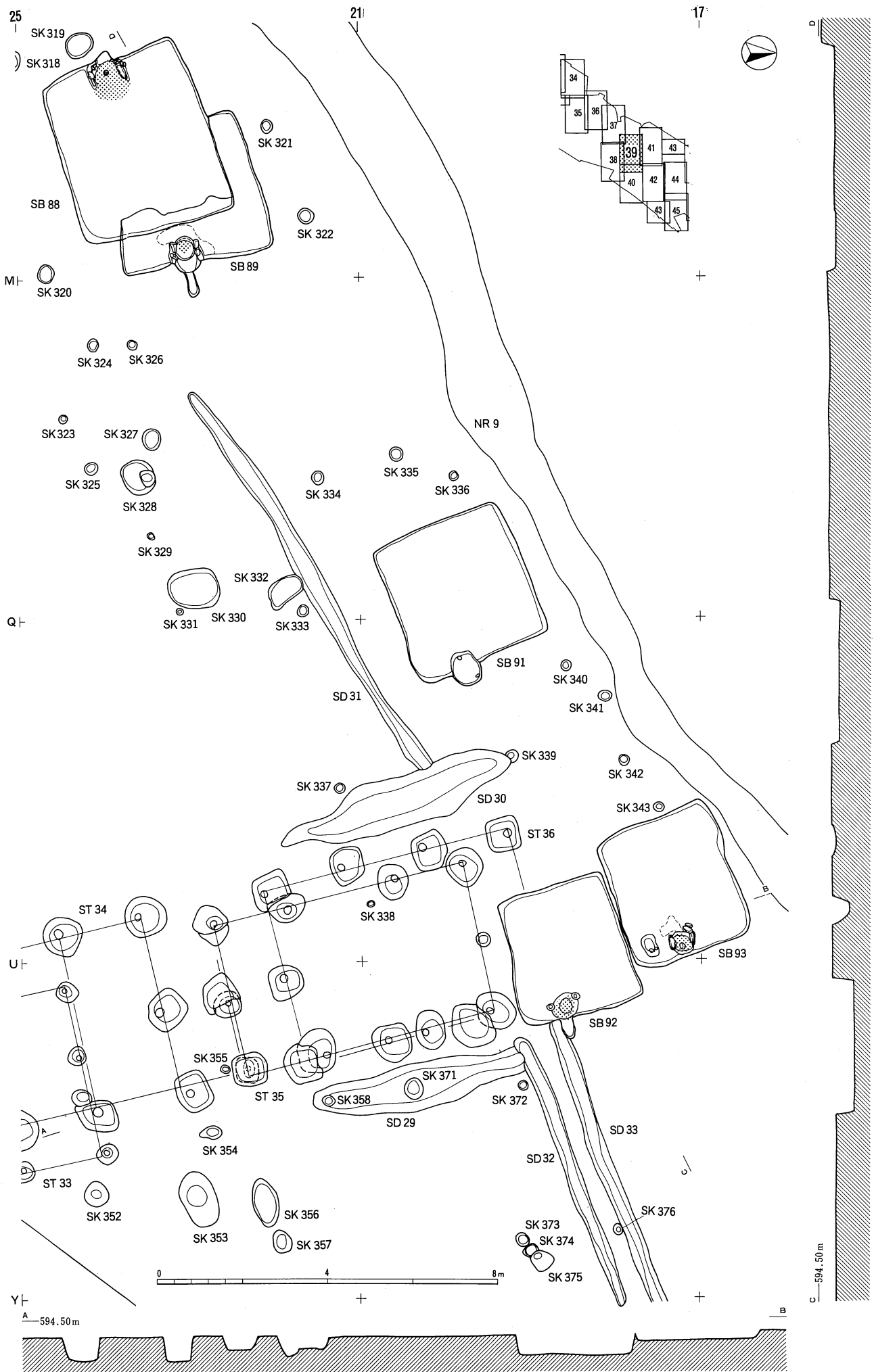
図版36 三の宮遺跡古代遺構実測図



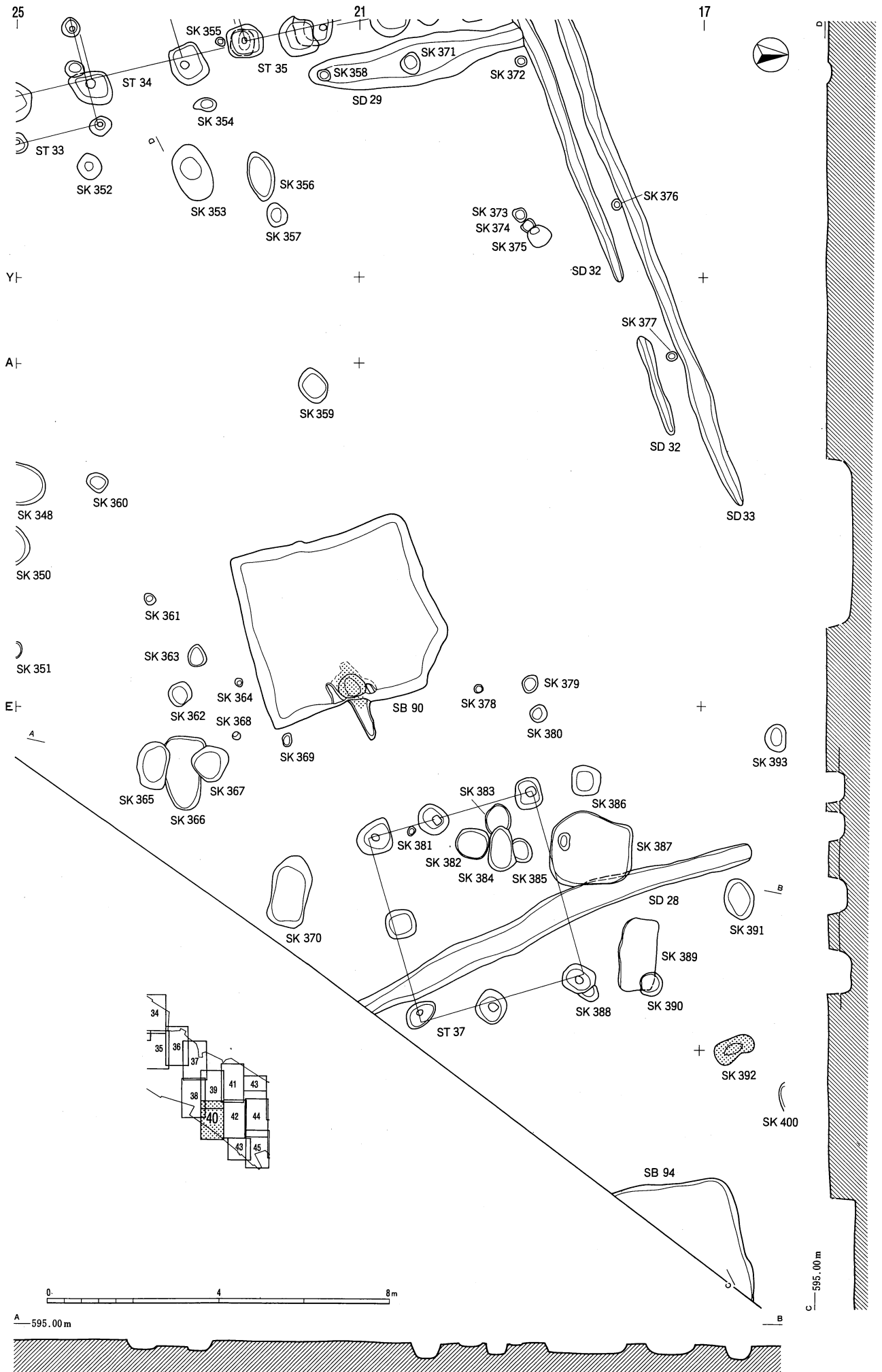


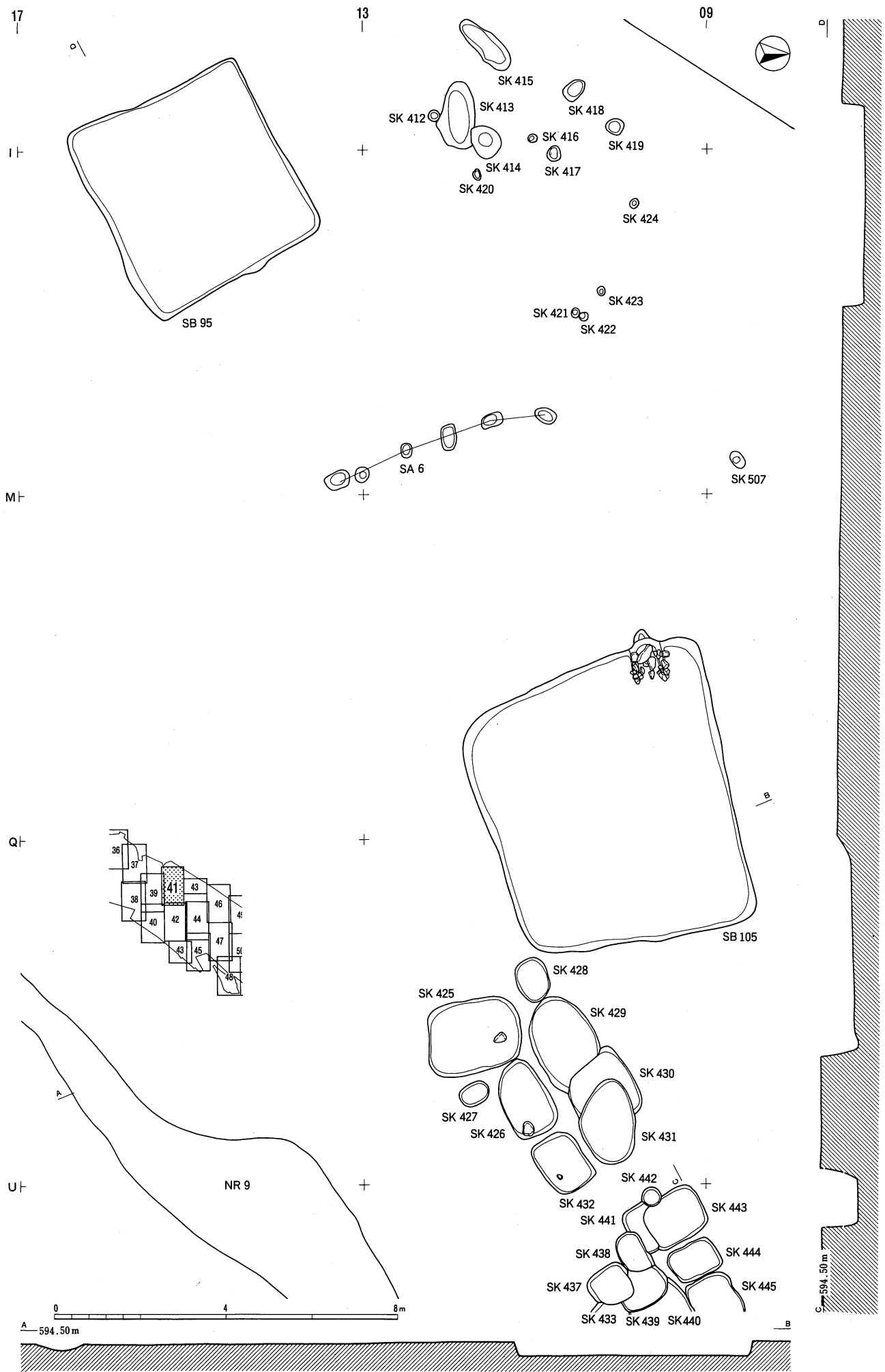
図版38 三の宮遺跡古代遺構実測図



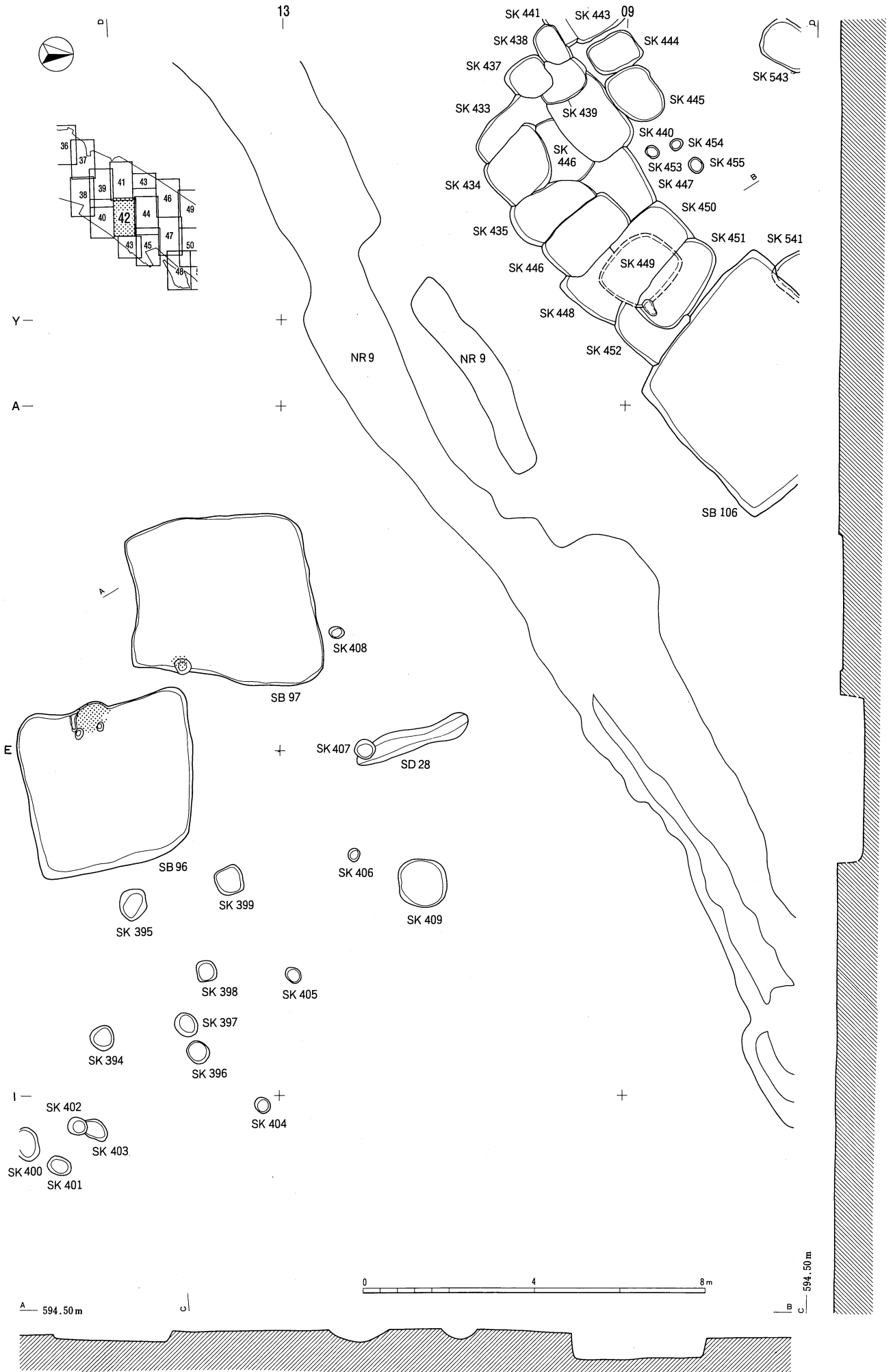


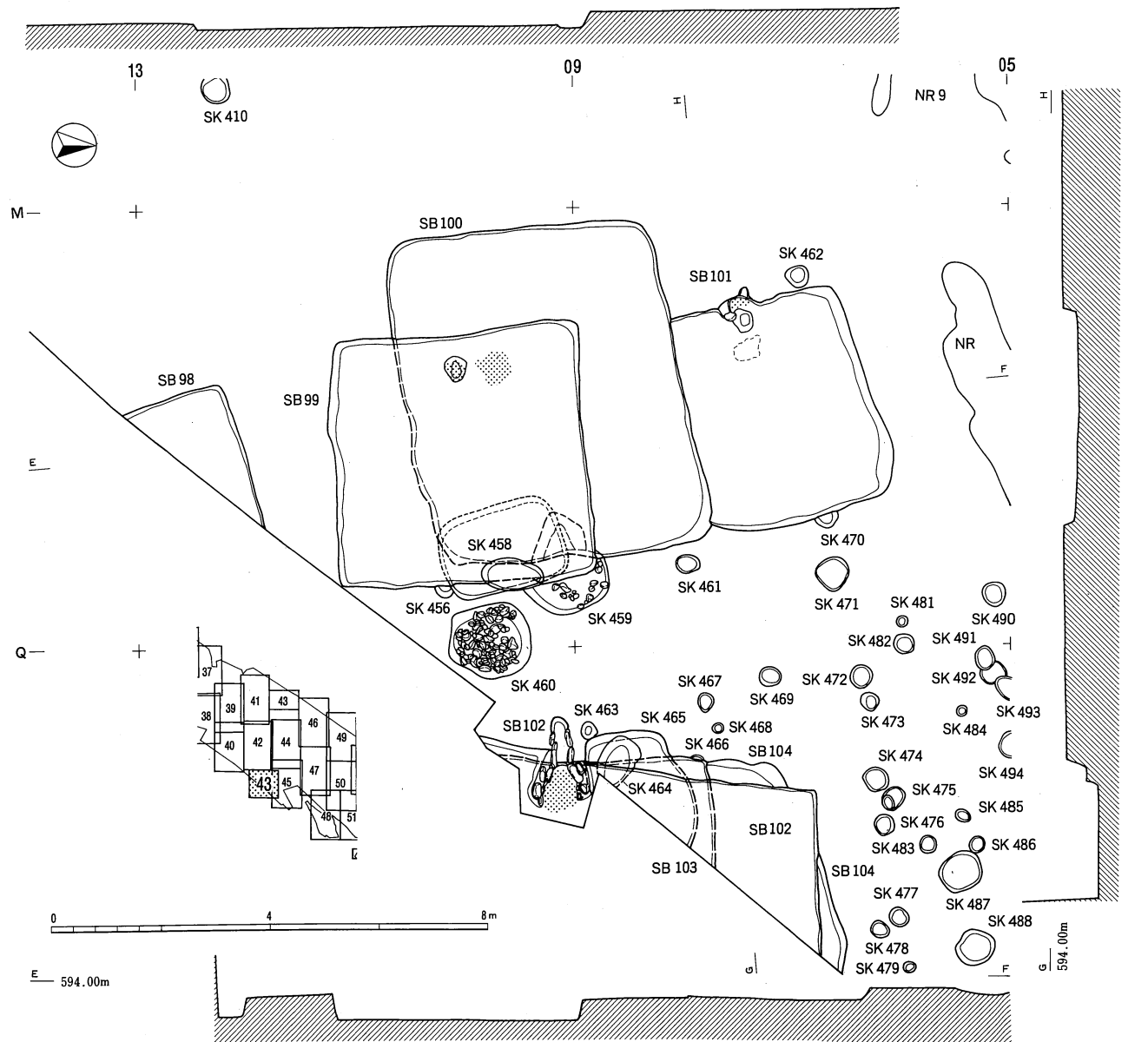
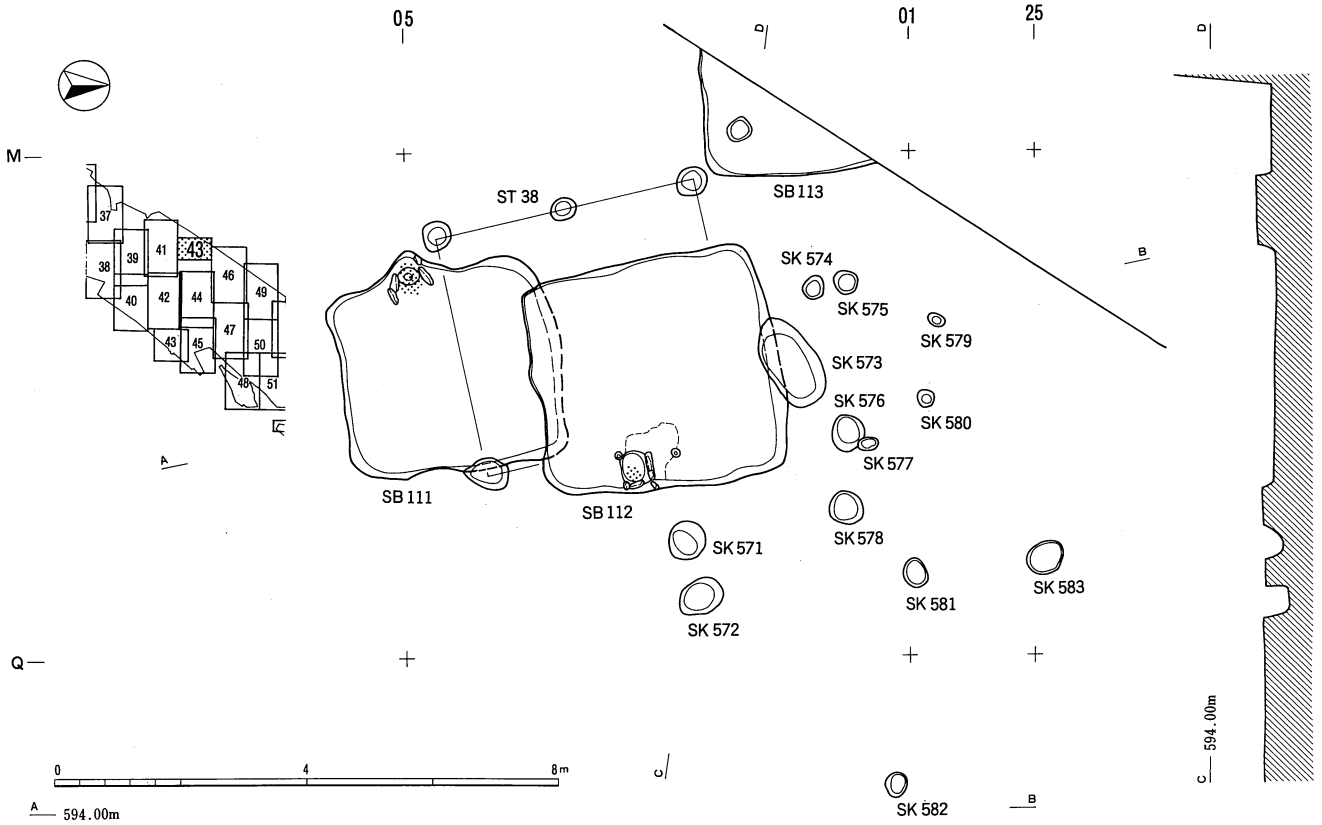
図版40 三の宮遺跡古代遺構実測図



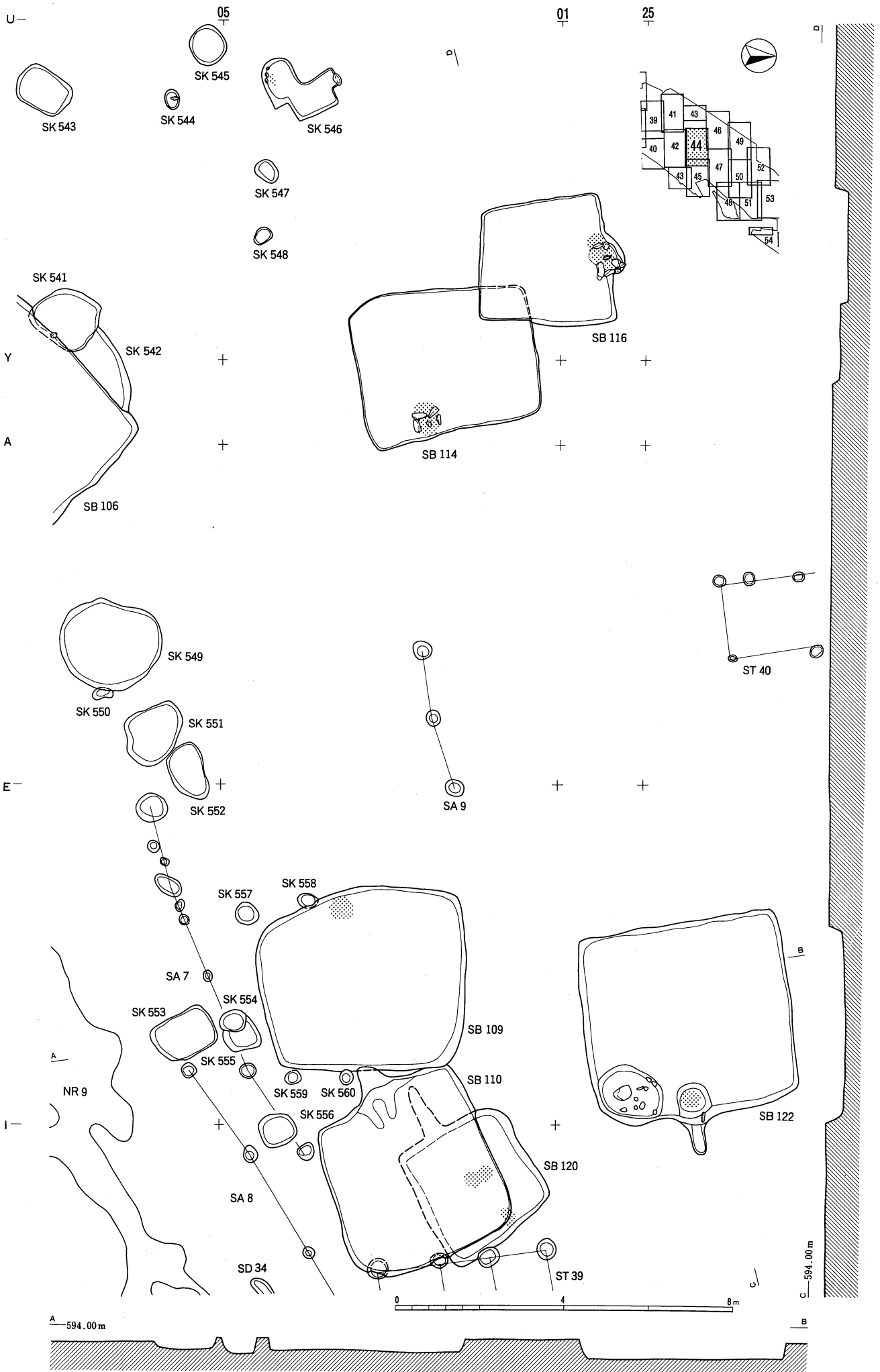


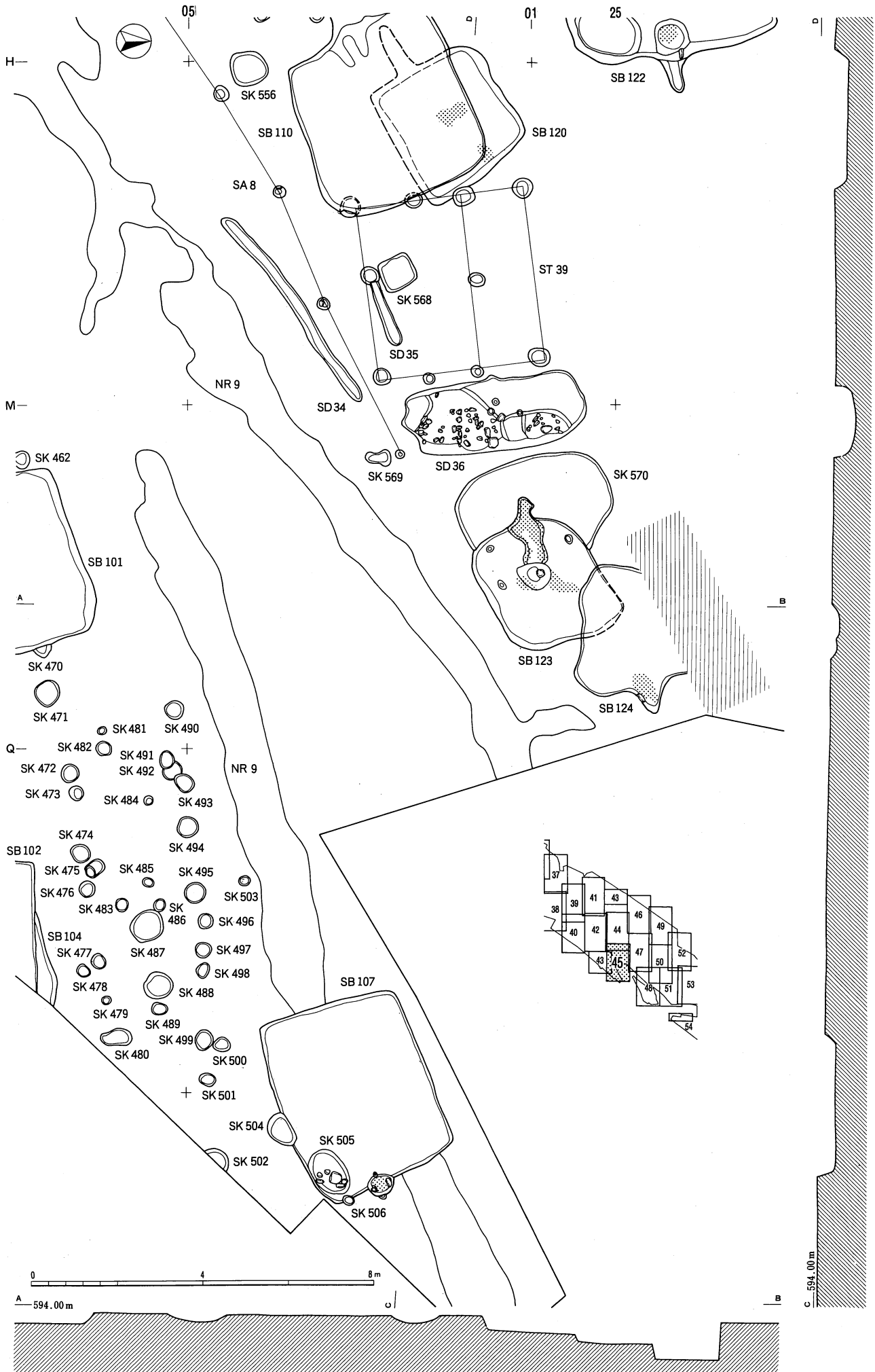
図版42 三の宮遺跡古代遺構実測図



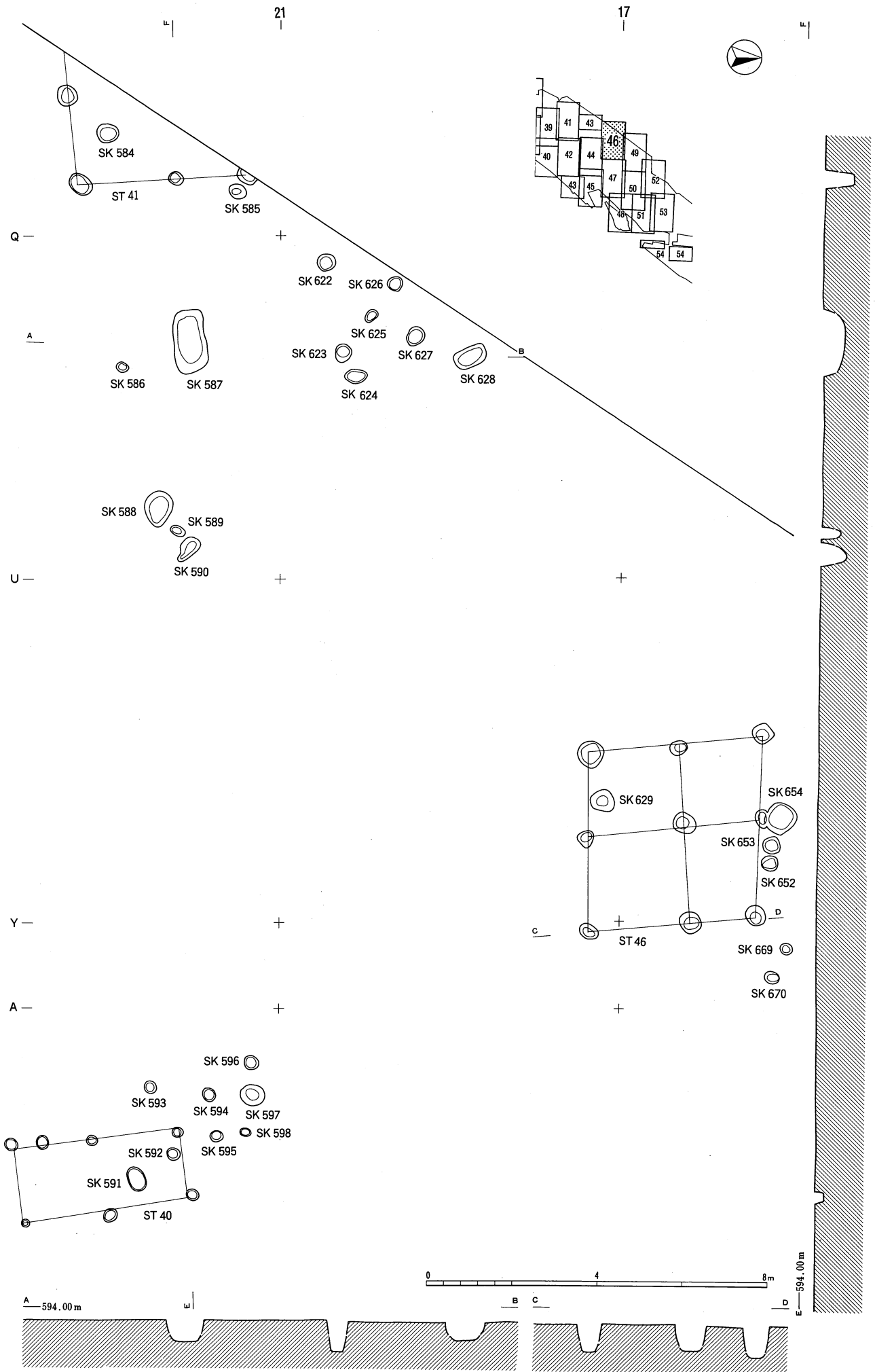


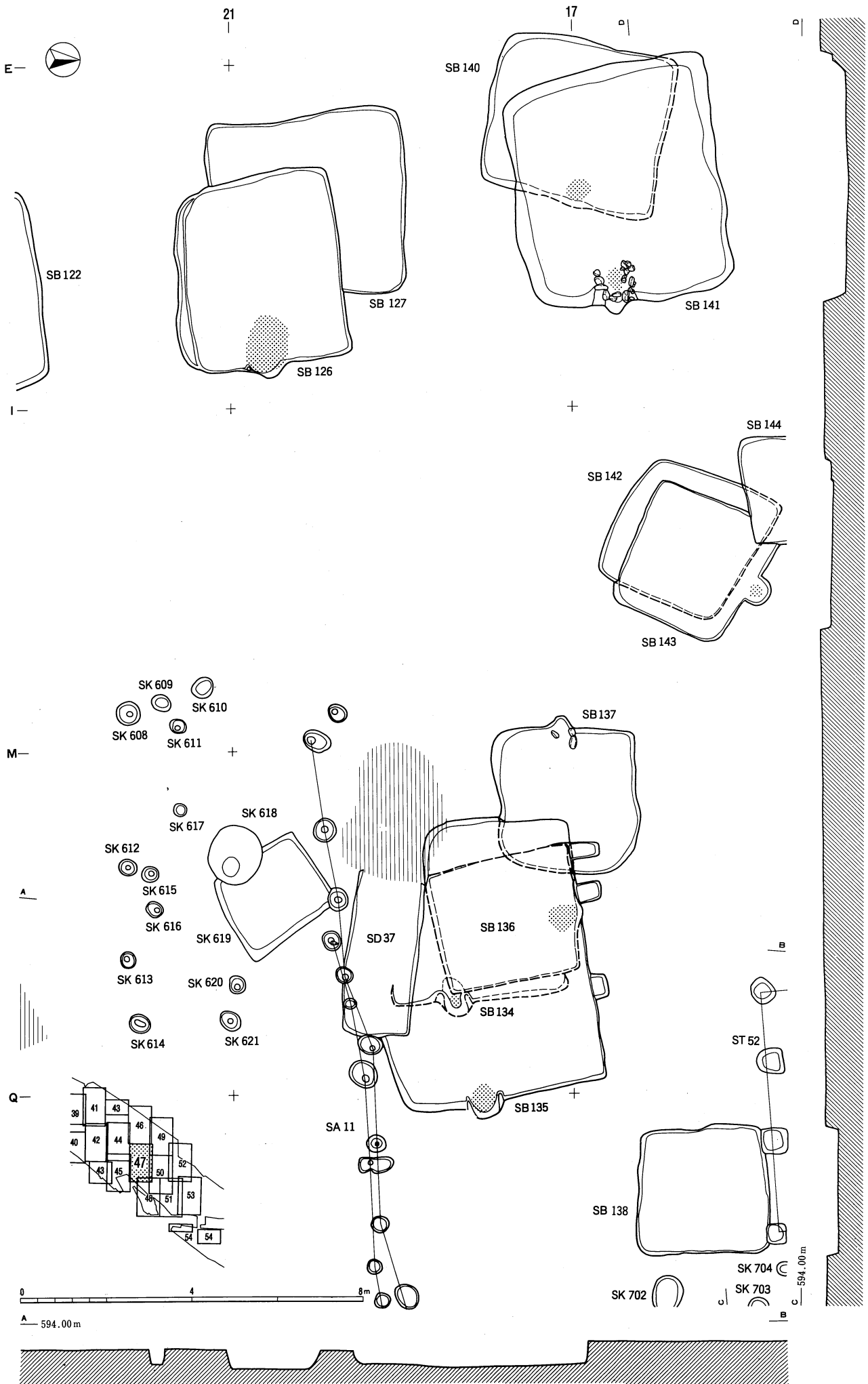
図版44 三の宮遺跡古代遺構実測図



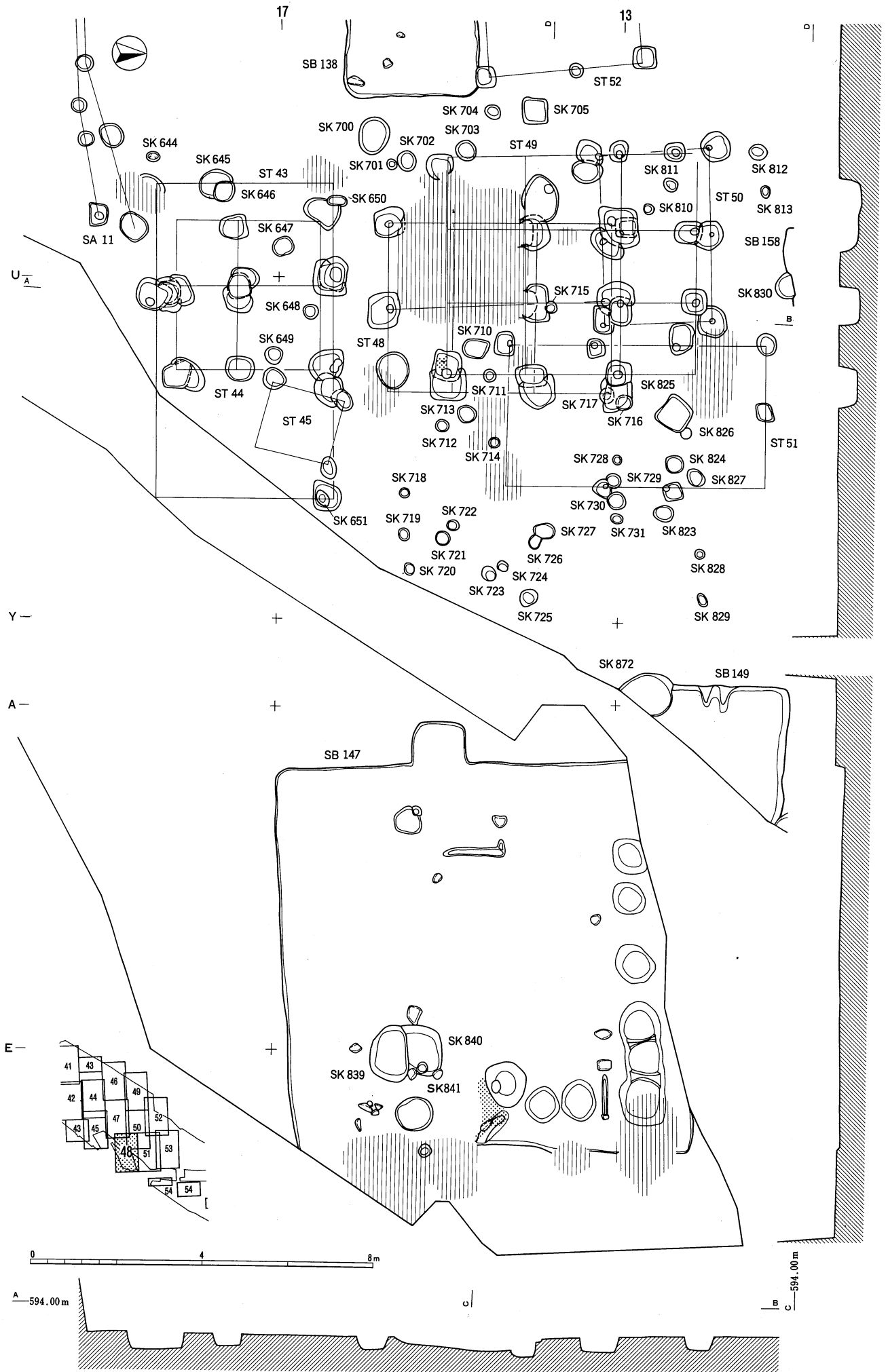


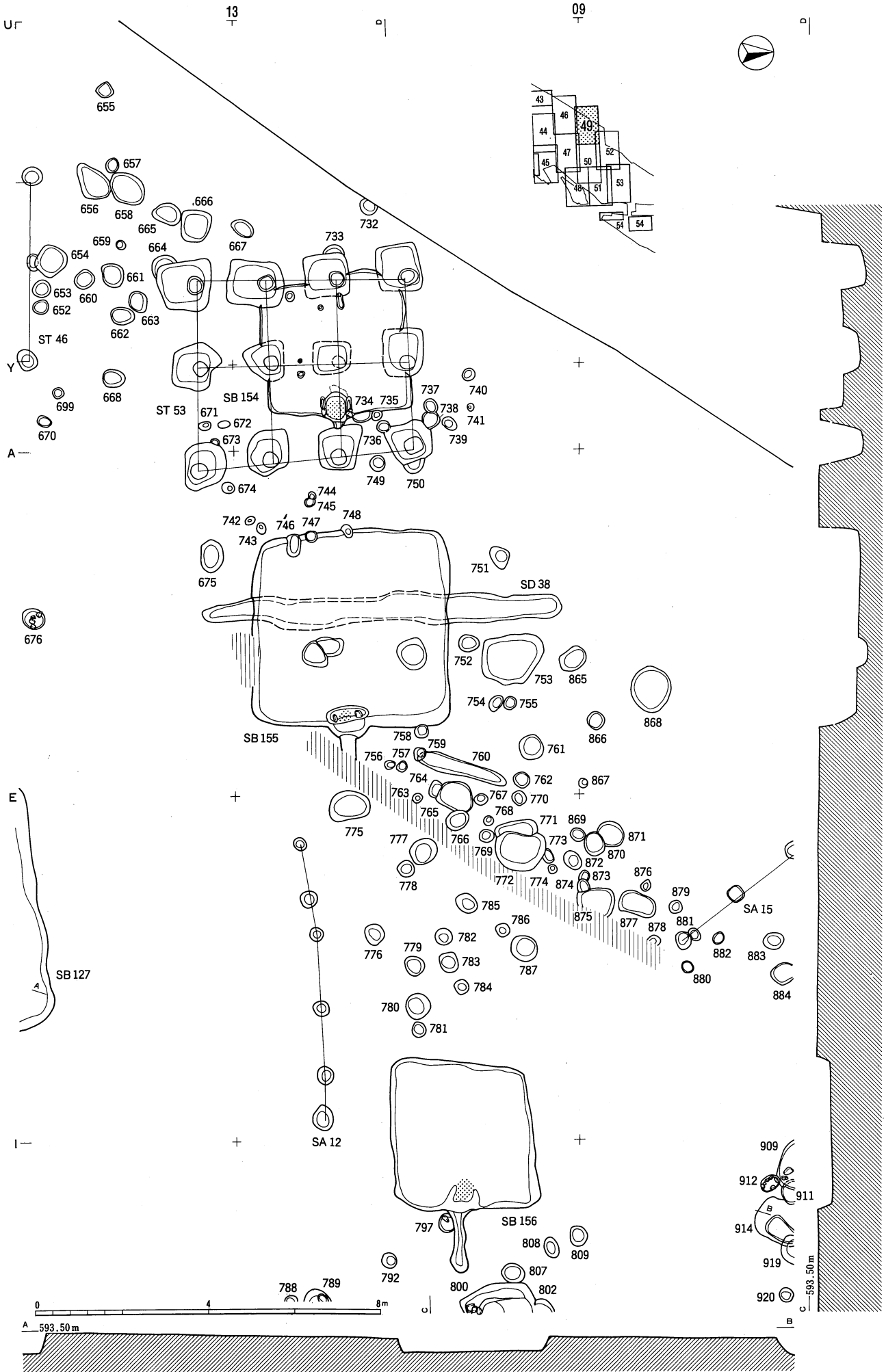
図版46 三の宮遺跡古代遺構実測図



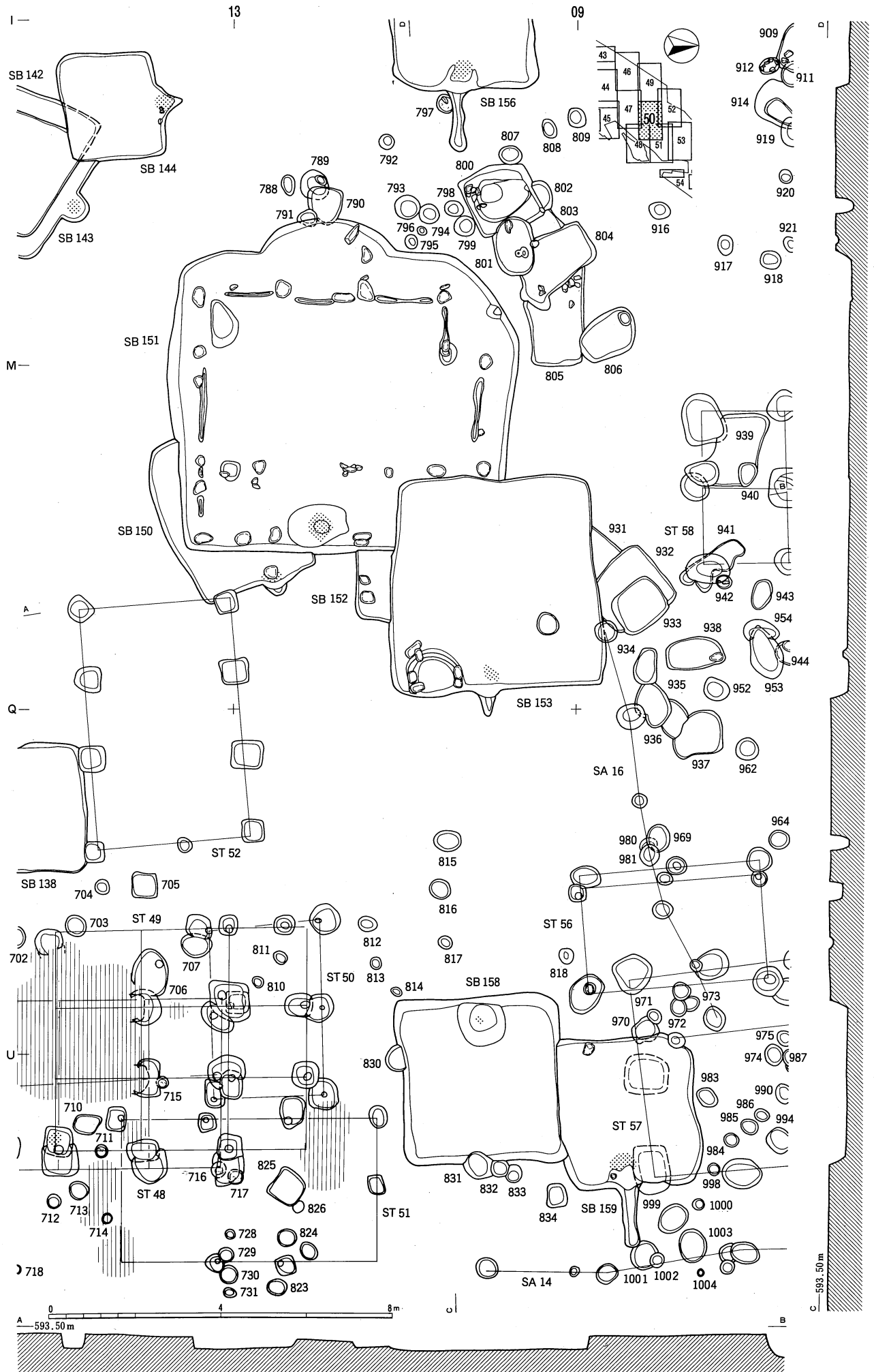


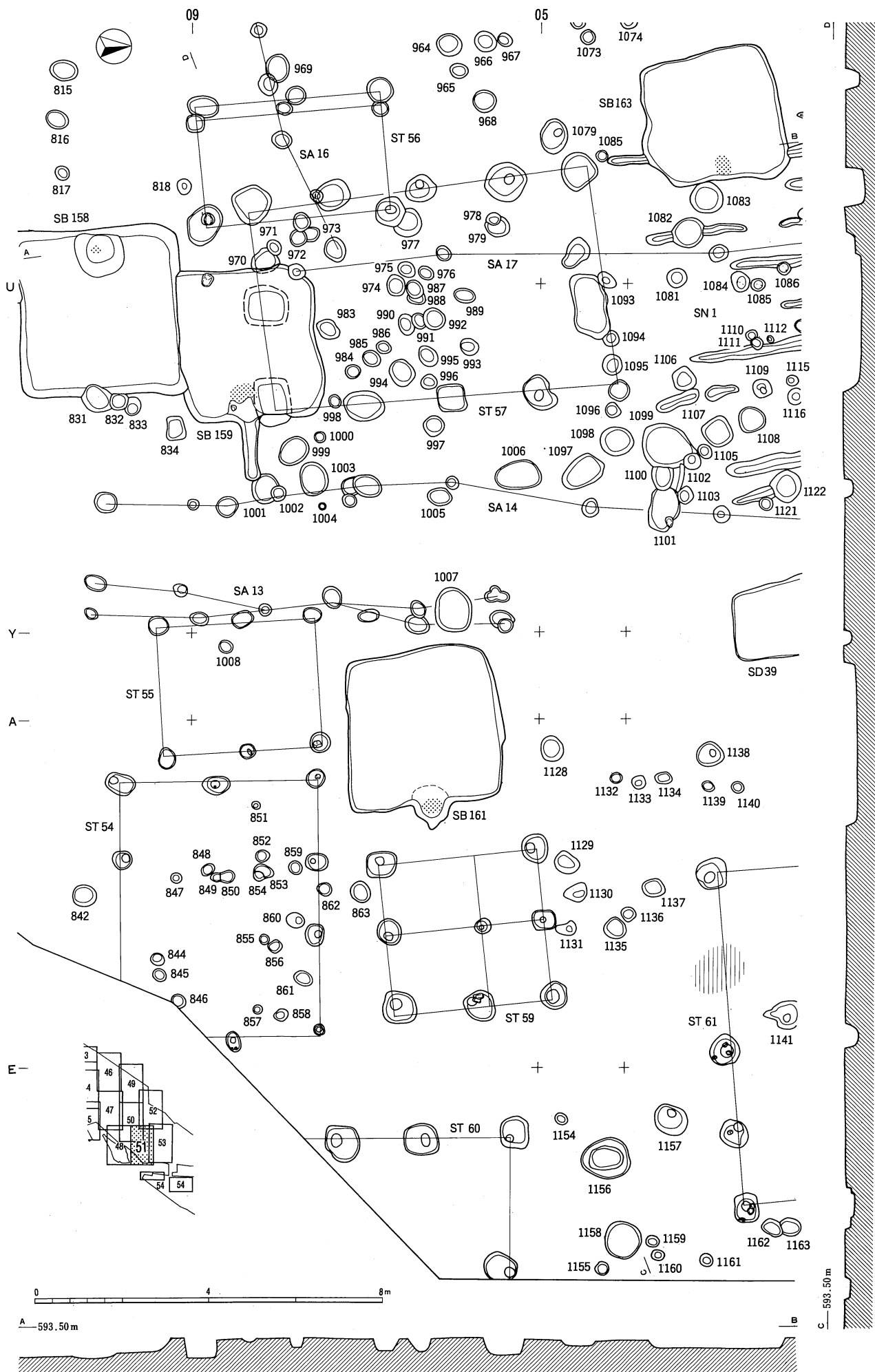
図版48 三の宮遺跡古代遺構実測図



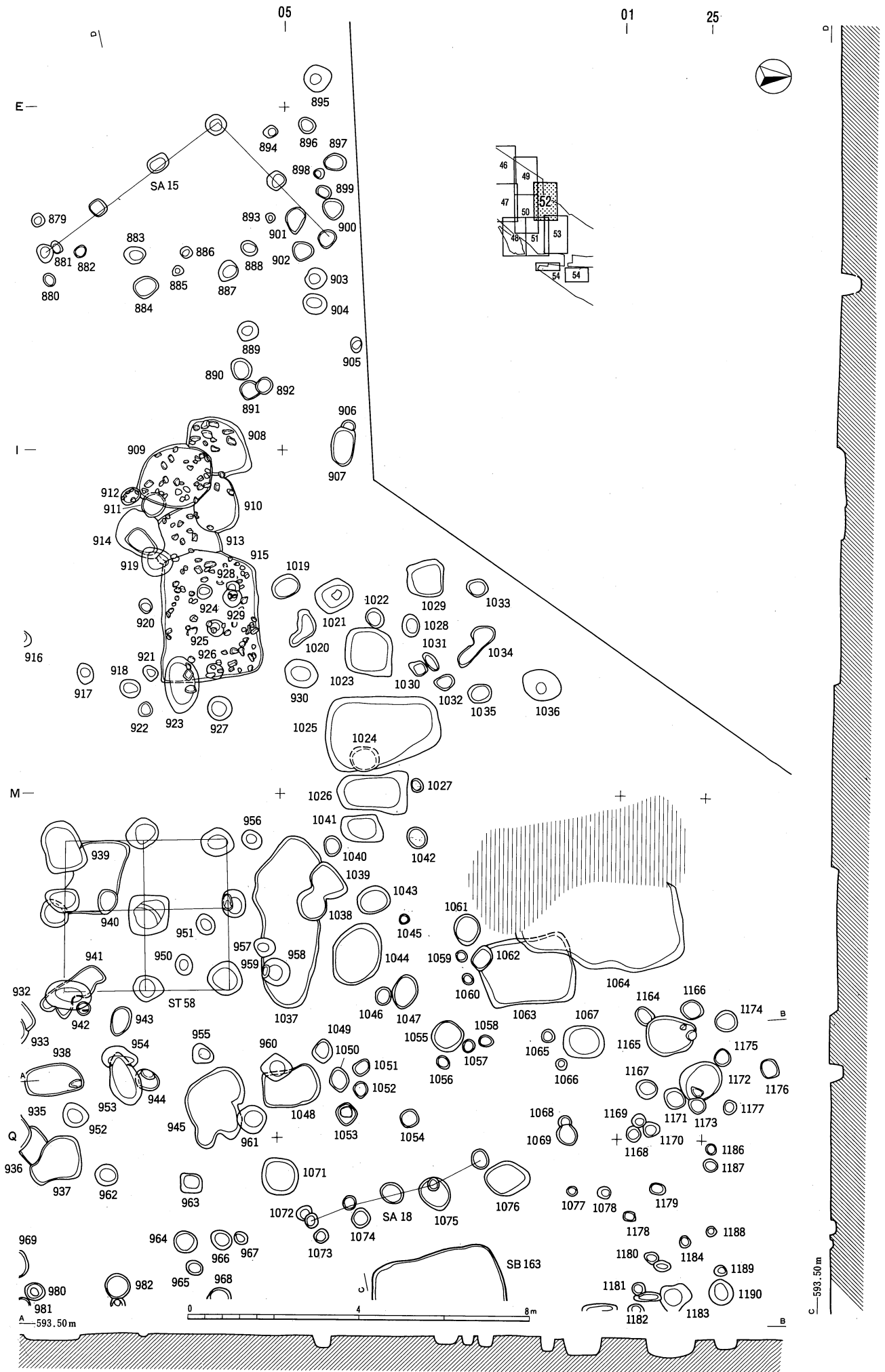


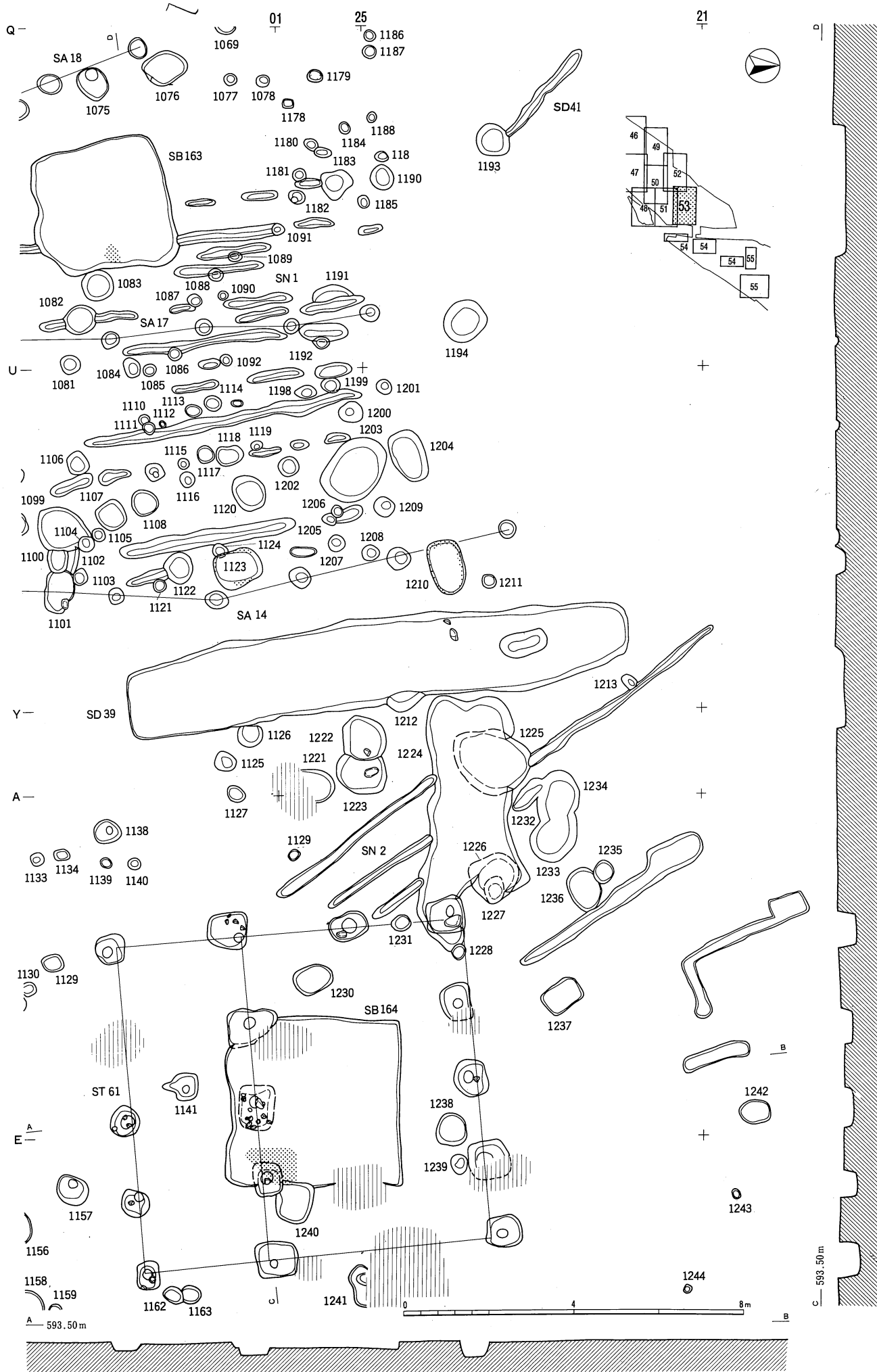
図版50 三の宮遺跡古代遺構実測図



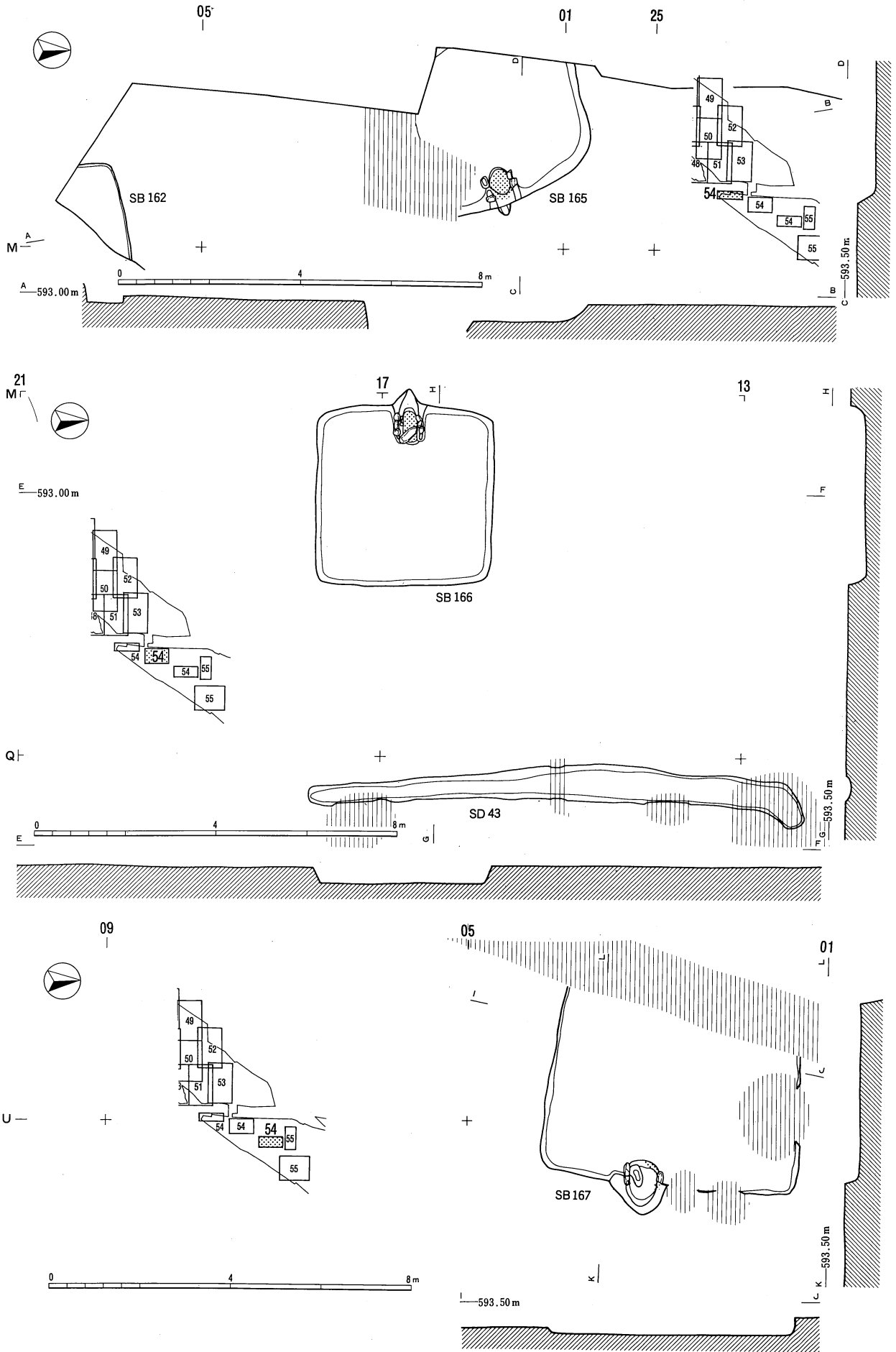


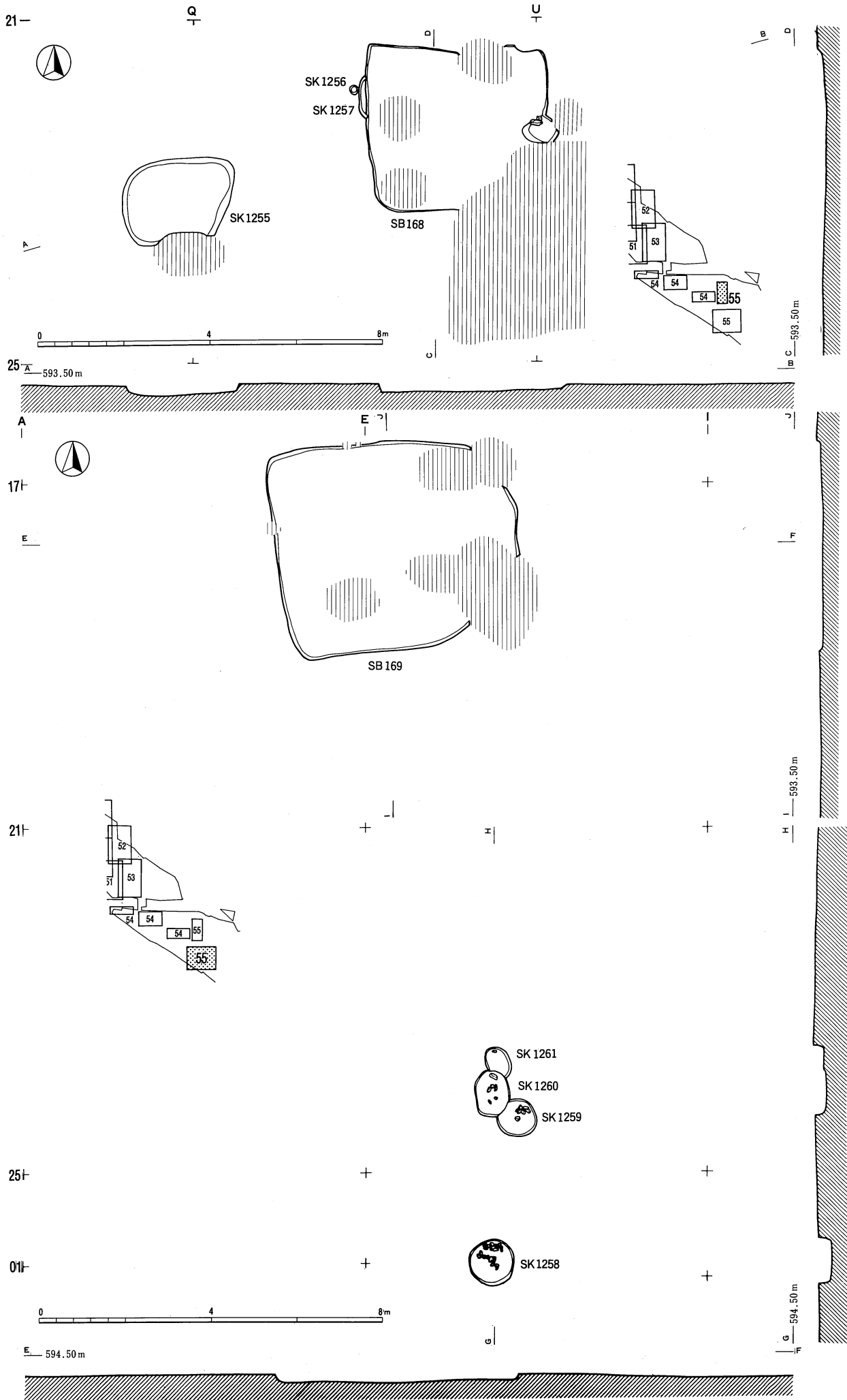
図版52 三の宮遺跡古代遺構実測図





図版54 三の宮遺跡古代遺構実測図





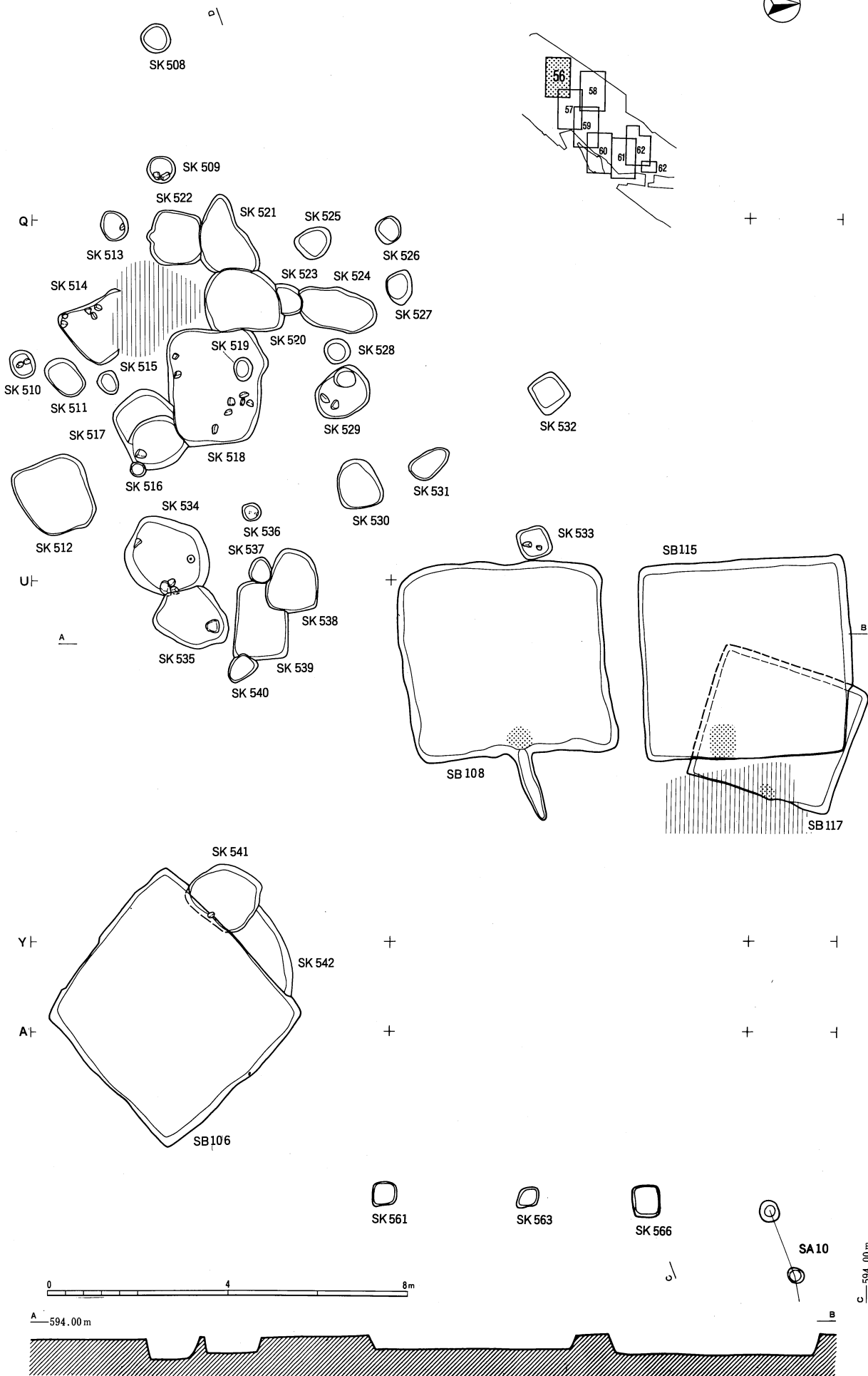
図版56 三の宮遺跡古代遺構実測図

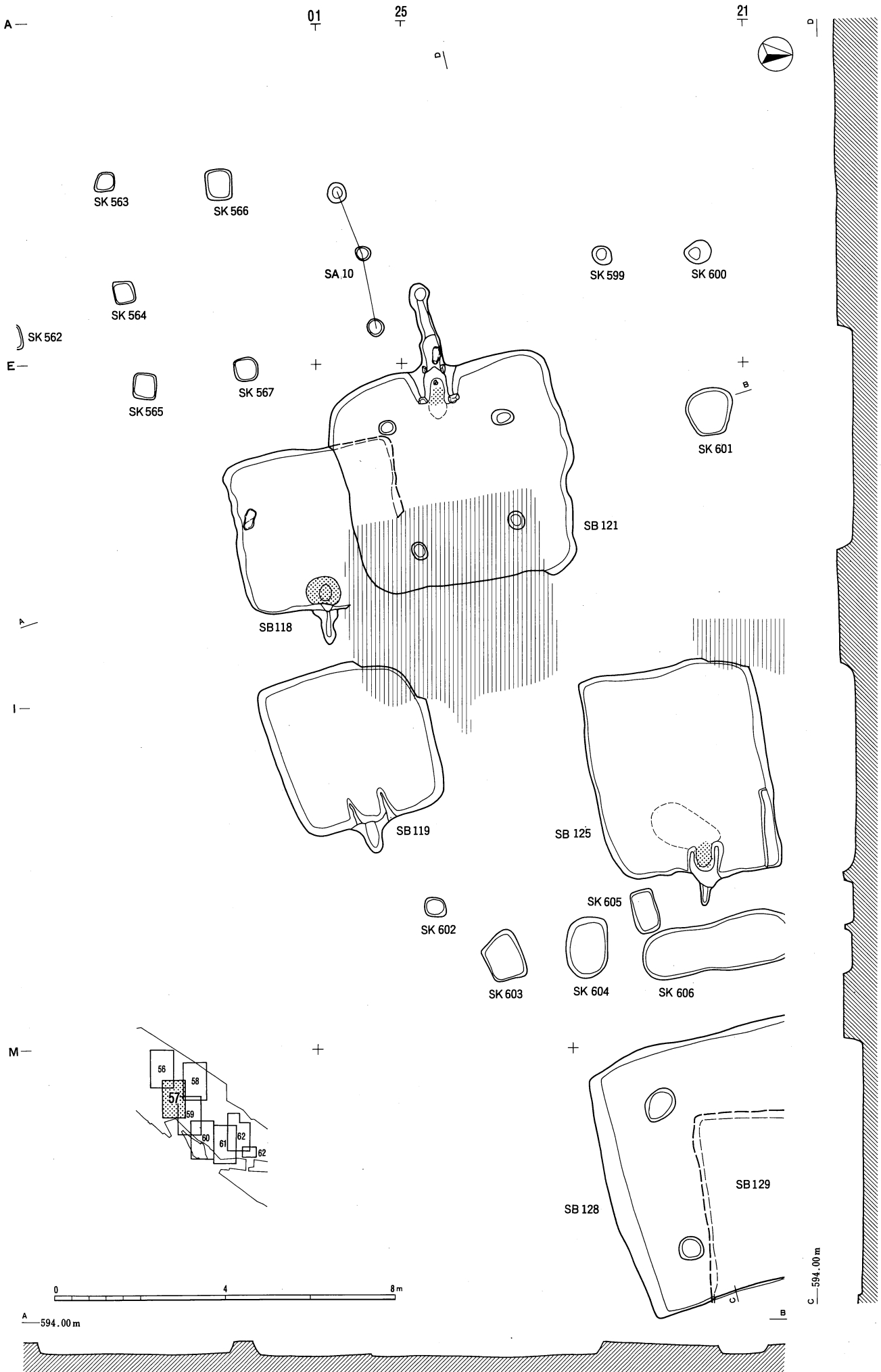
09

05

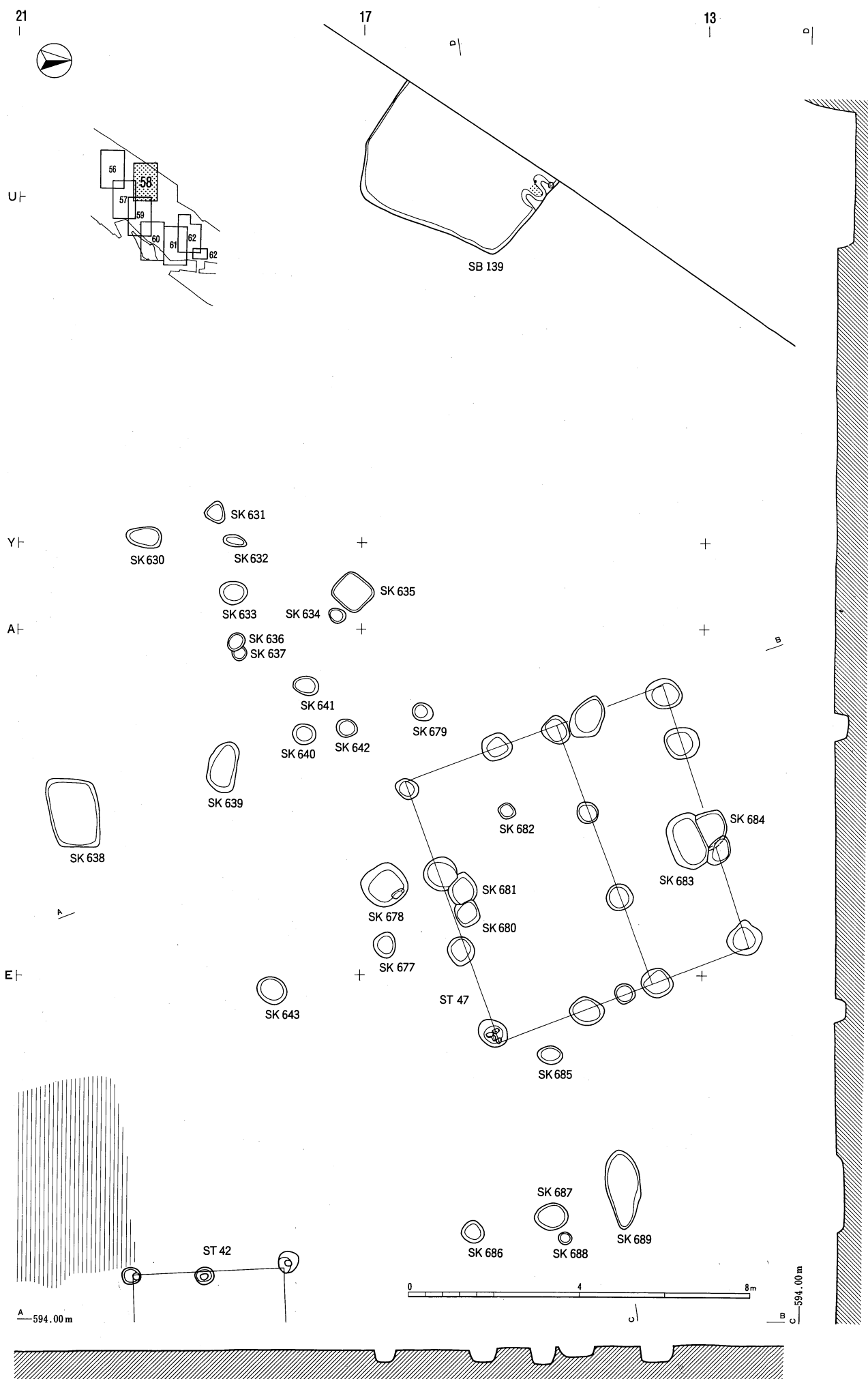
01

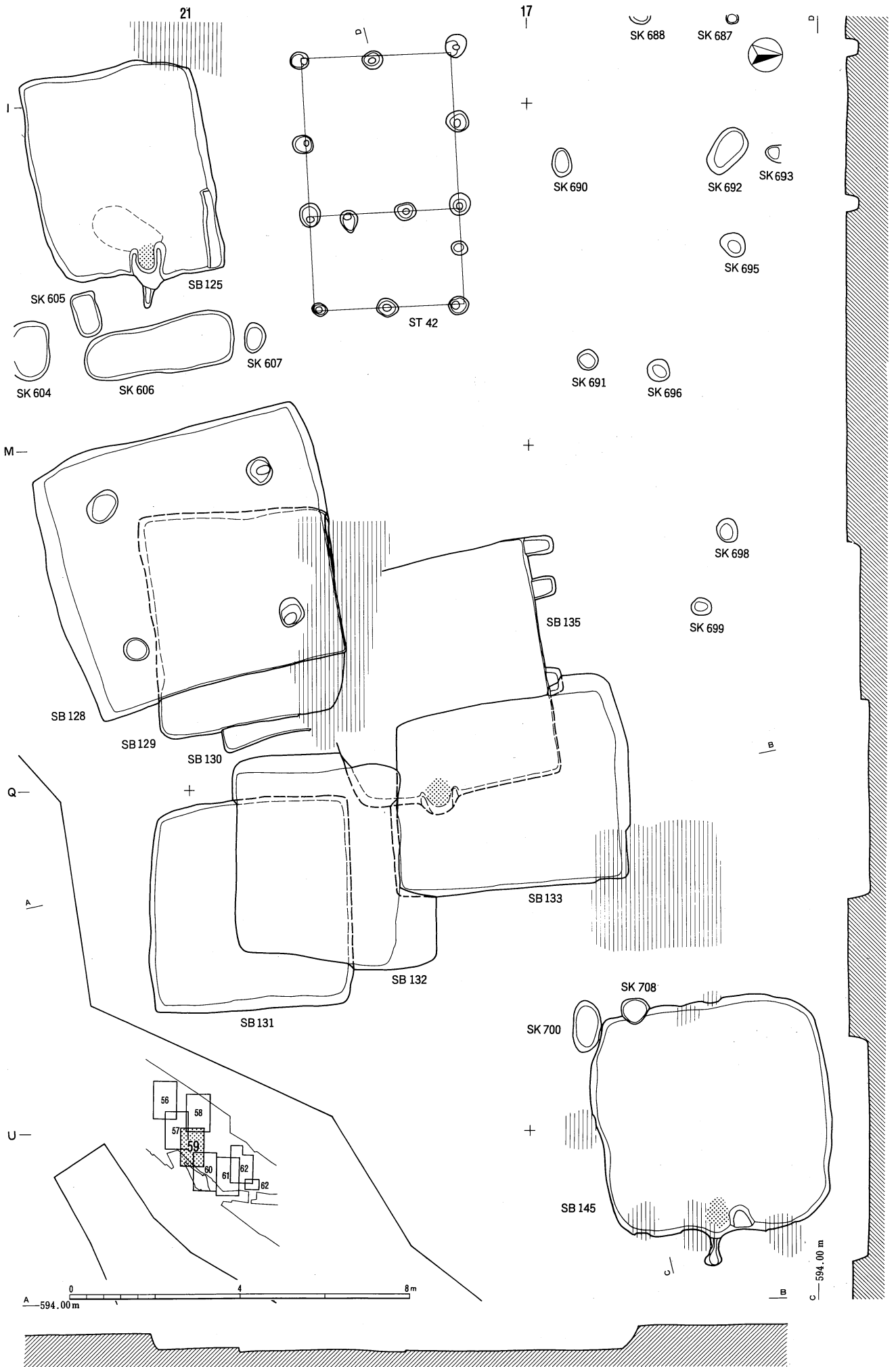
25

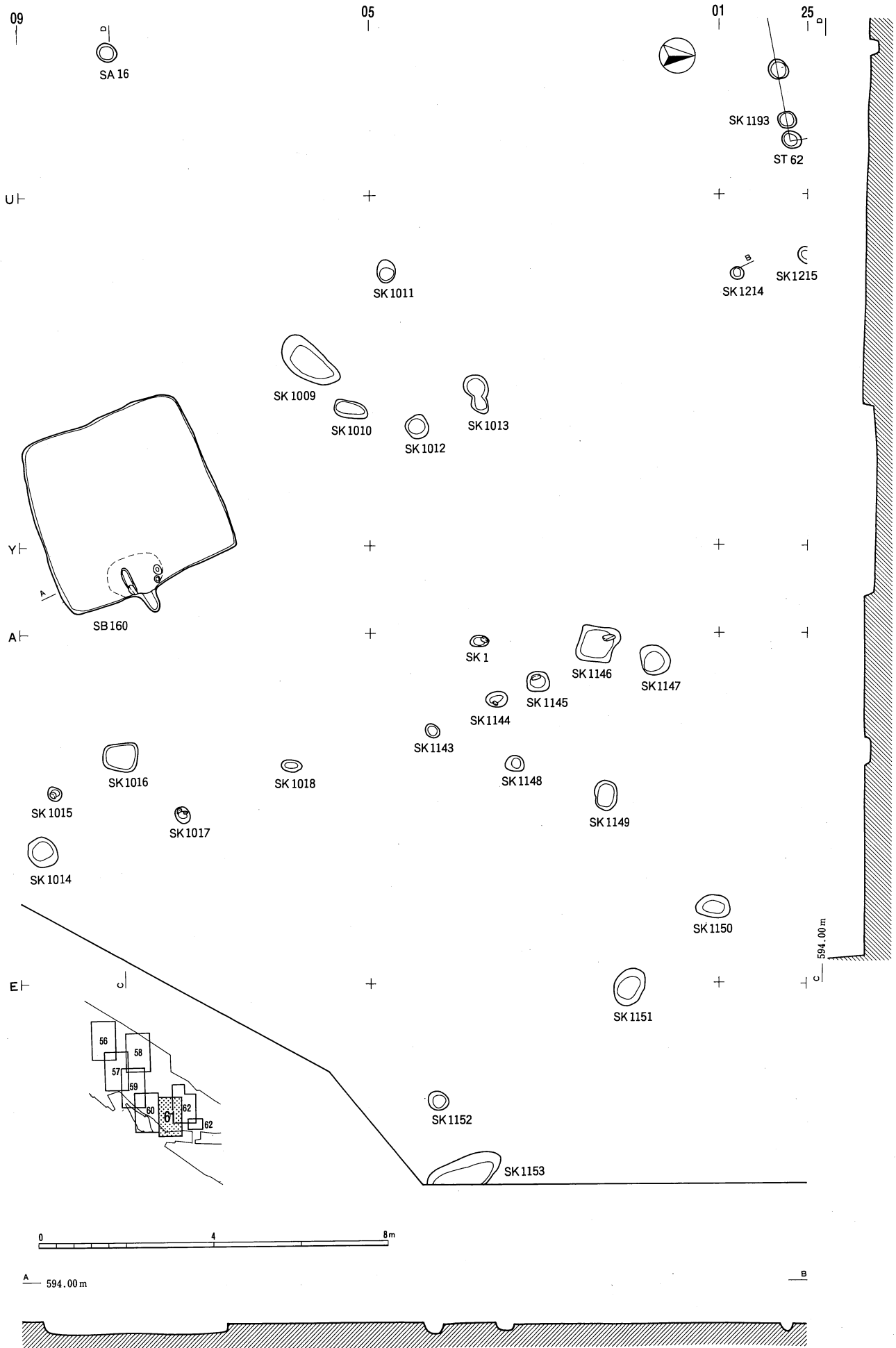




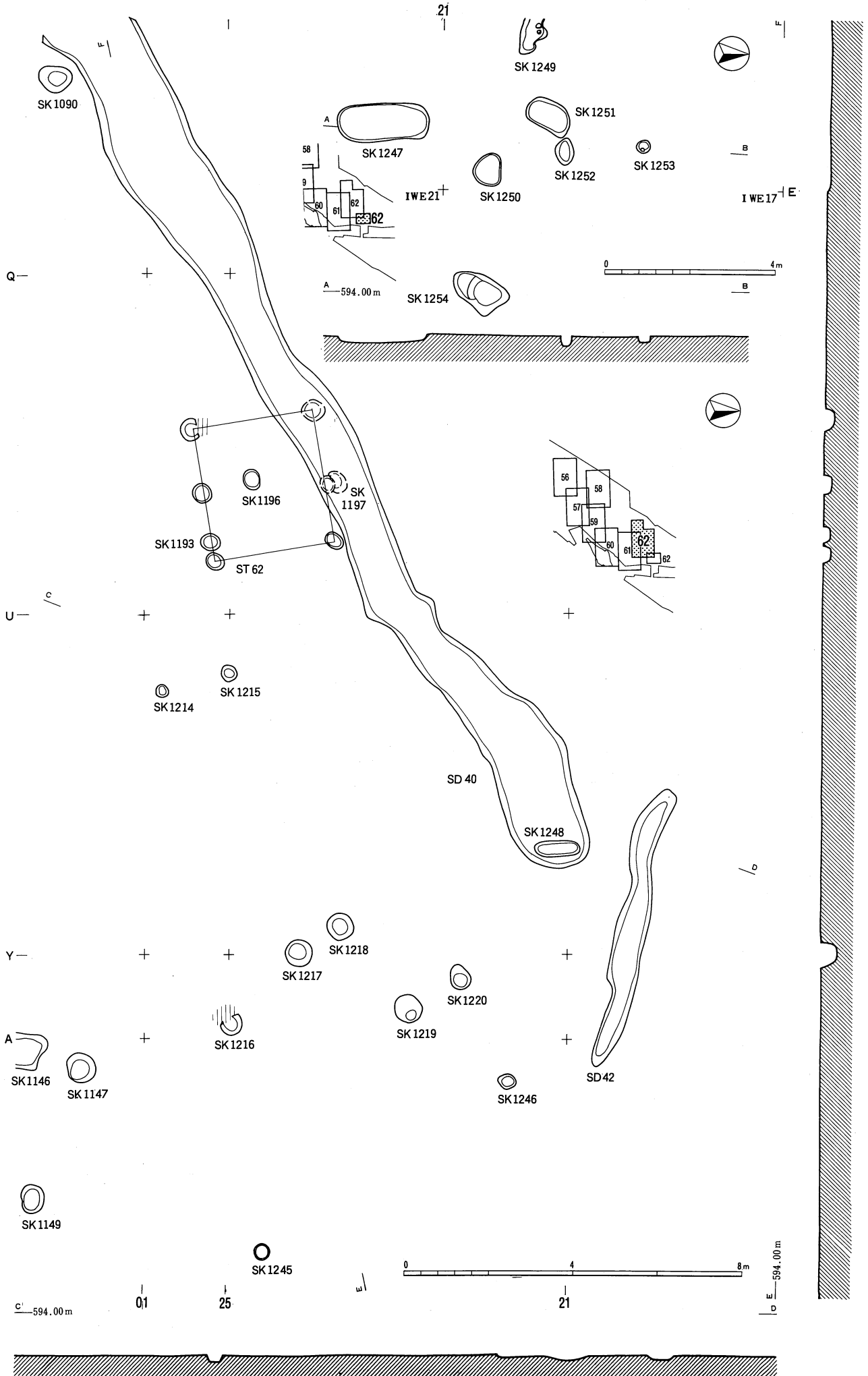
図版58 三の宮遺跡古代遺構実測図

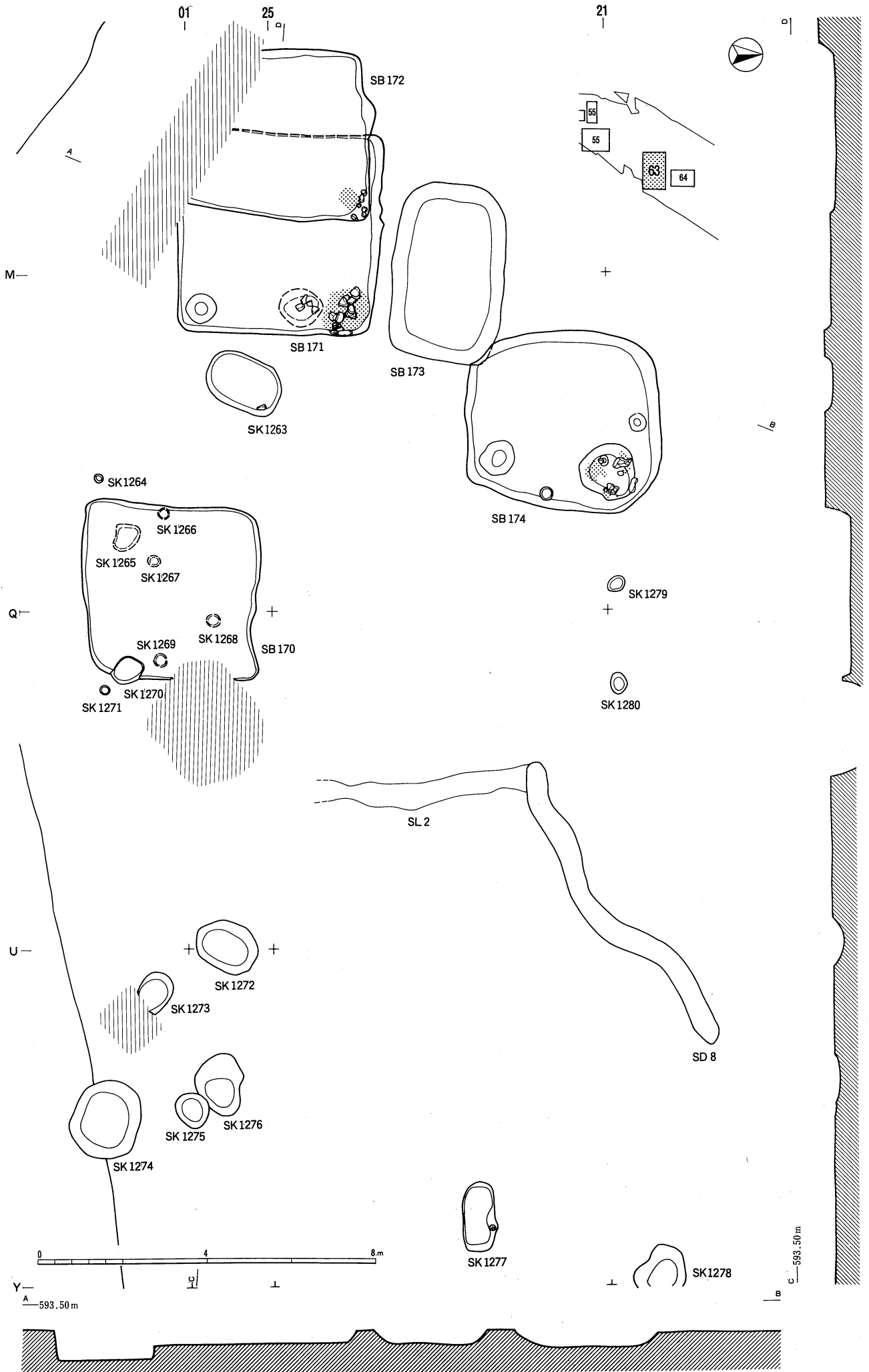




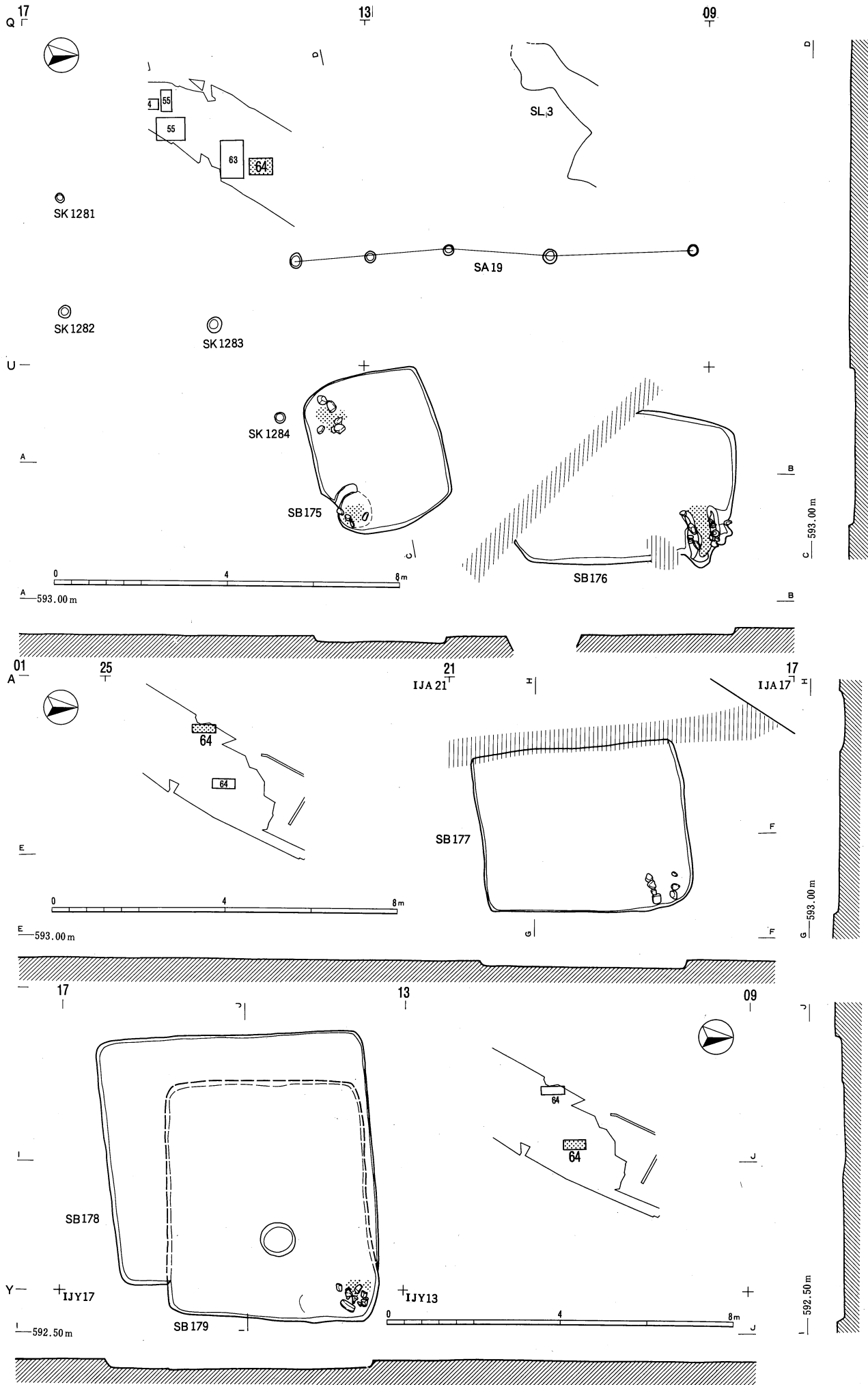


図版62 三の宮遺跡古代遺構実測図





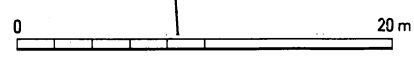
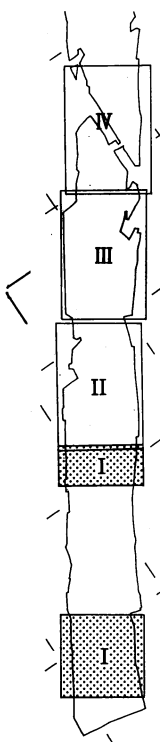
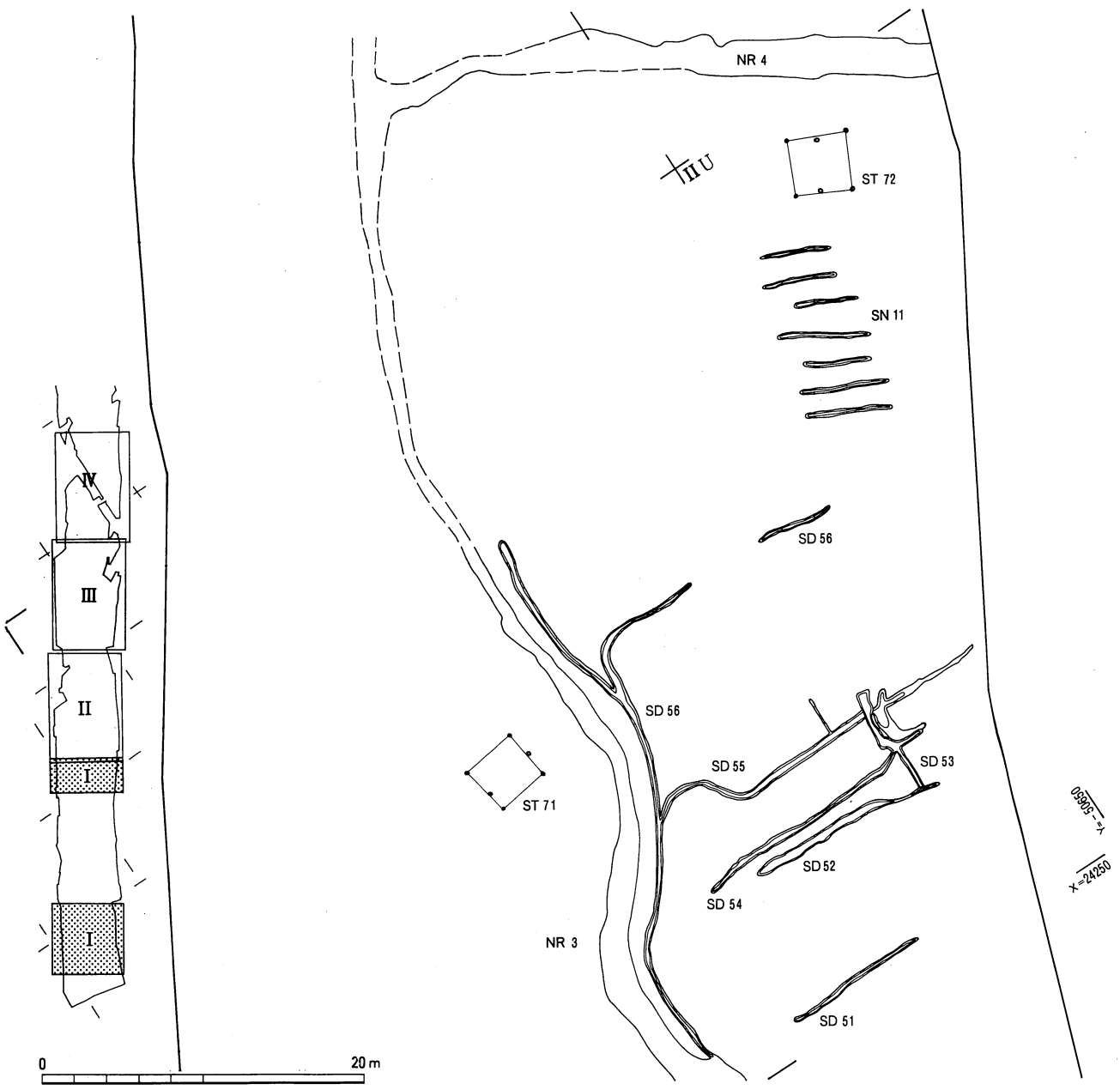
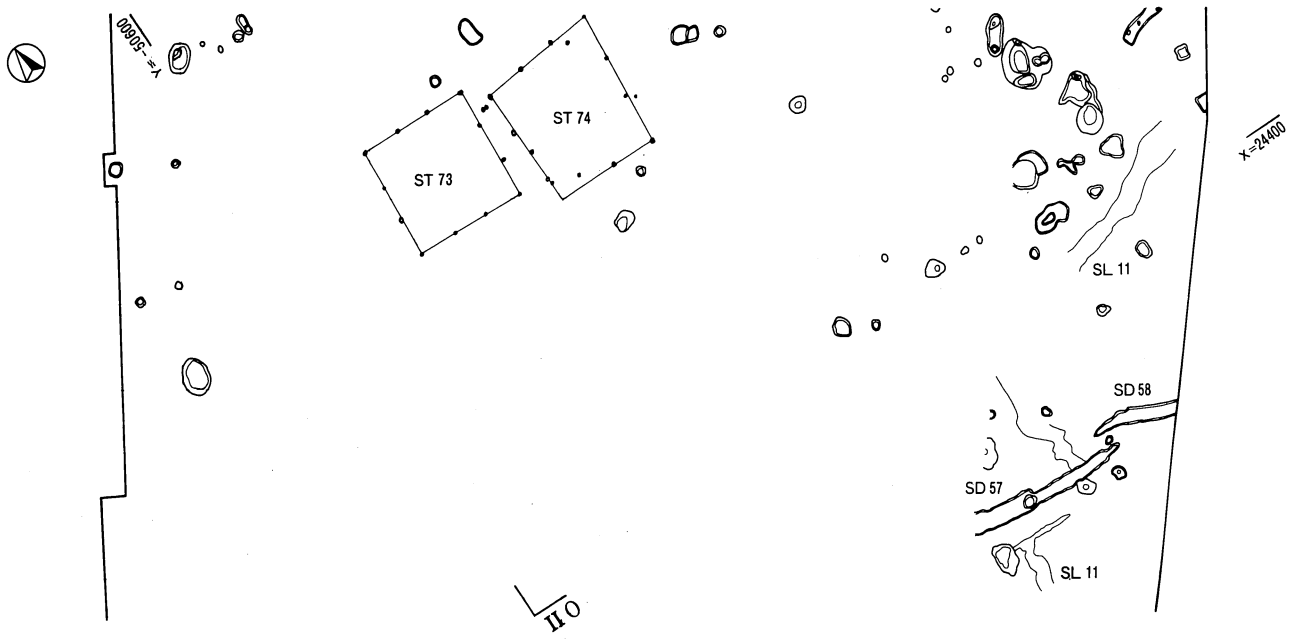
図版64 三の宮遺跡古代遺構実測図

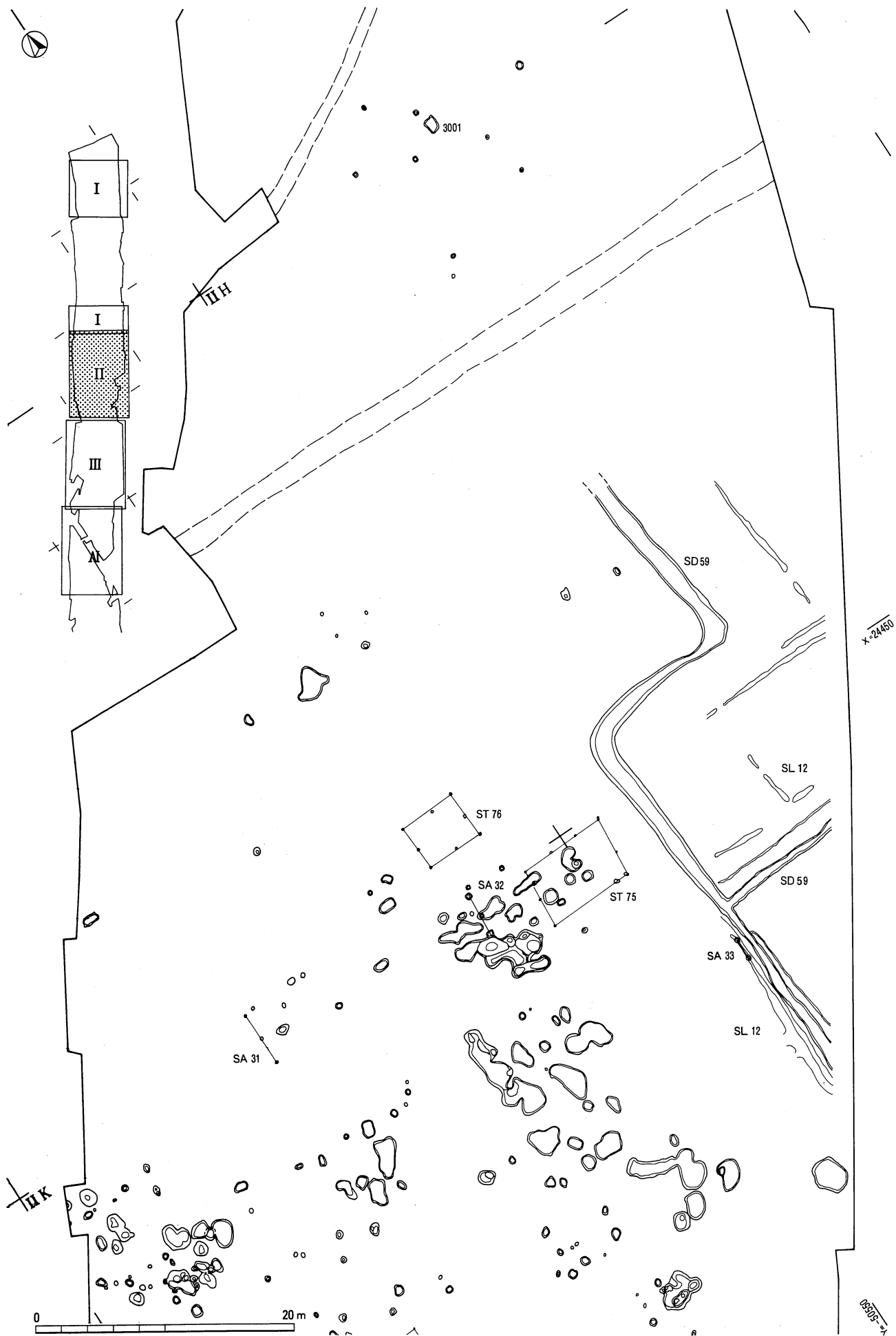


図版65 三の宮遺跡中近世遺構全体図(1:1000)



三の宮遺跡中近世遺構配置図 I (南部・中部II) 図版66





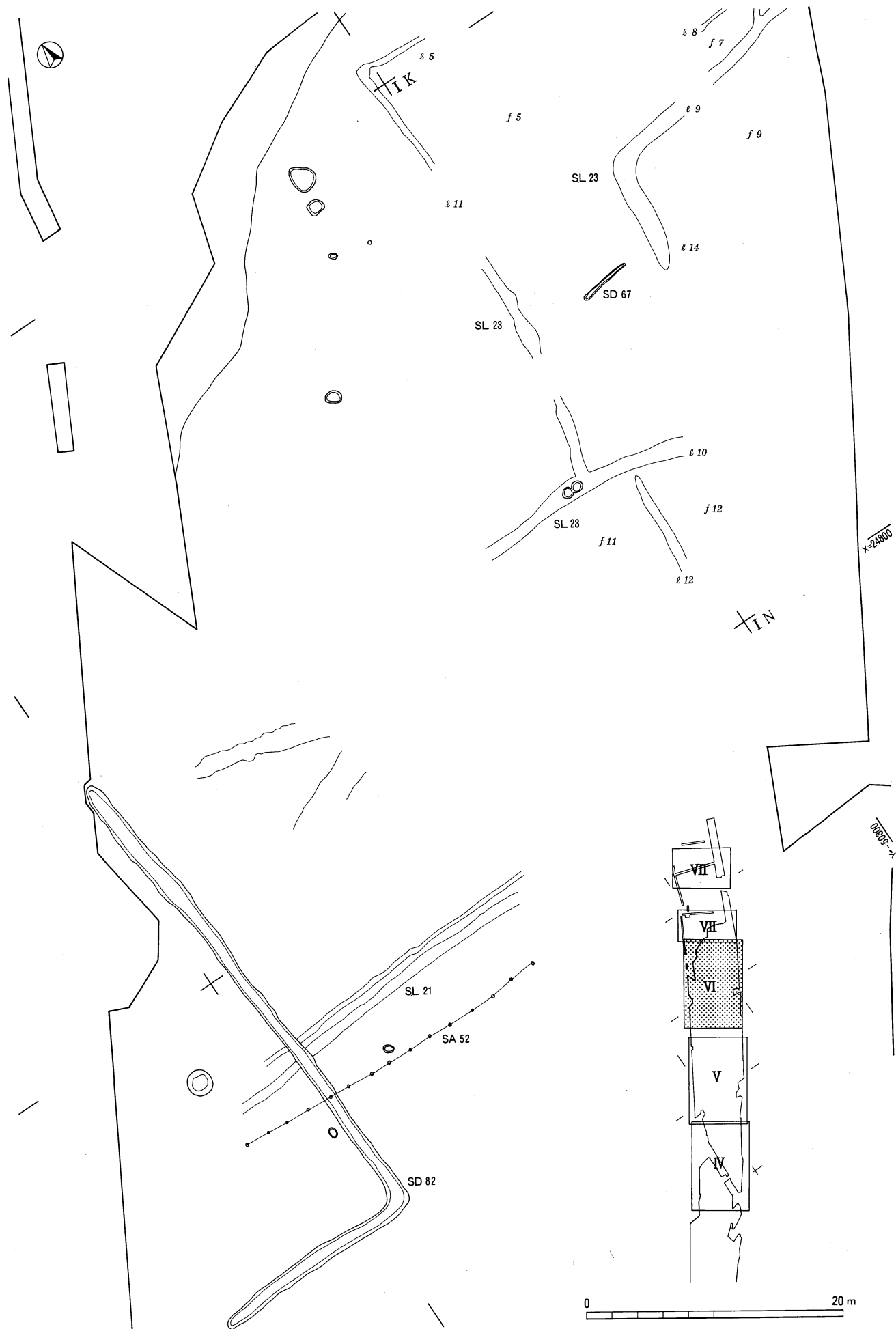
図版68 三の宮遺跡中近世遺構配置図Ⅲ（北部Ⅰ）



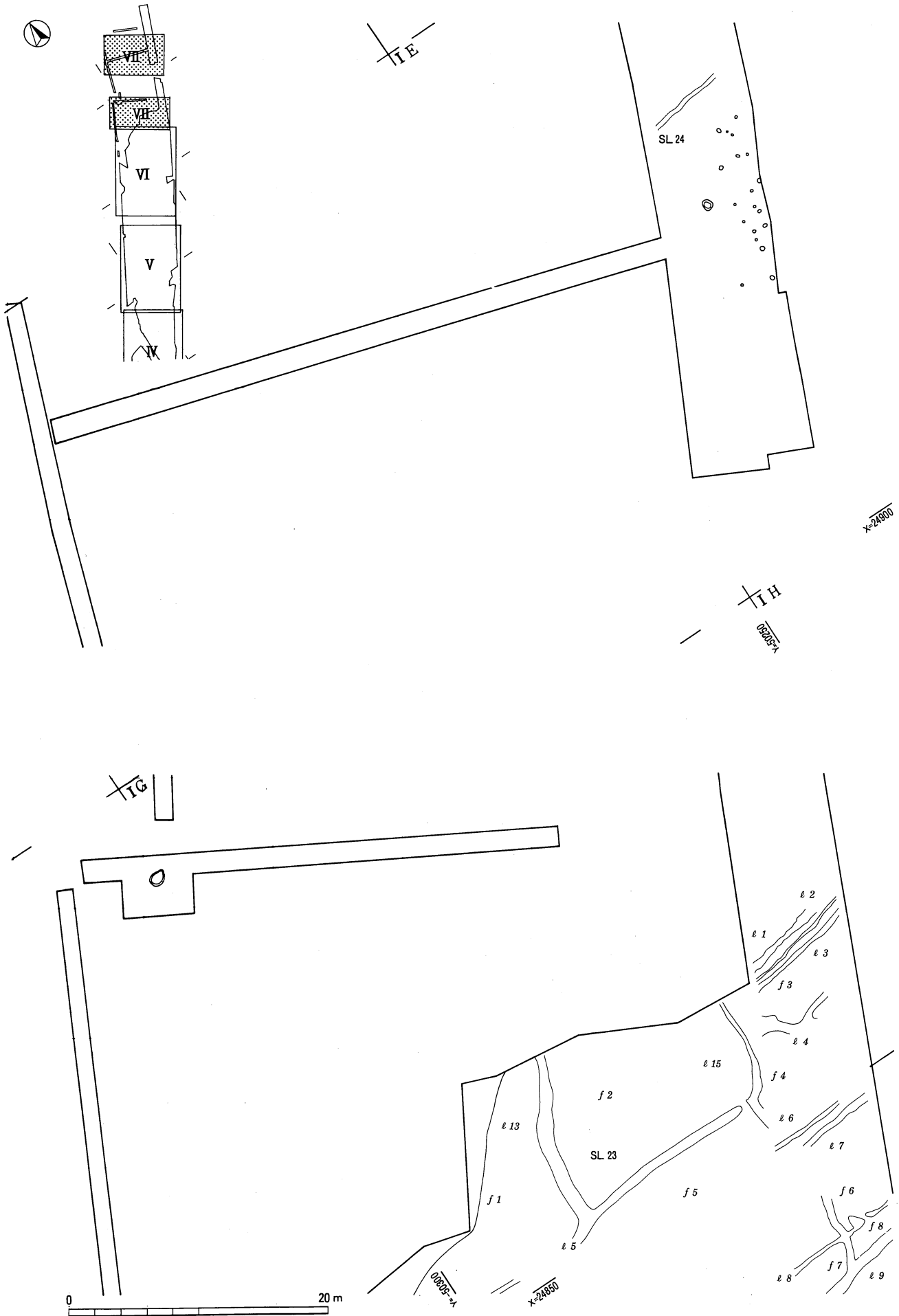


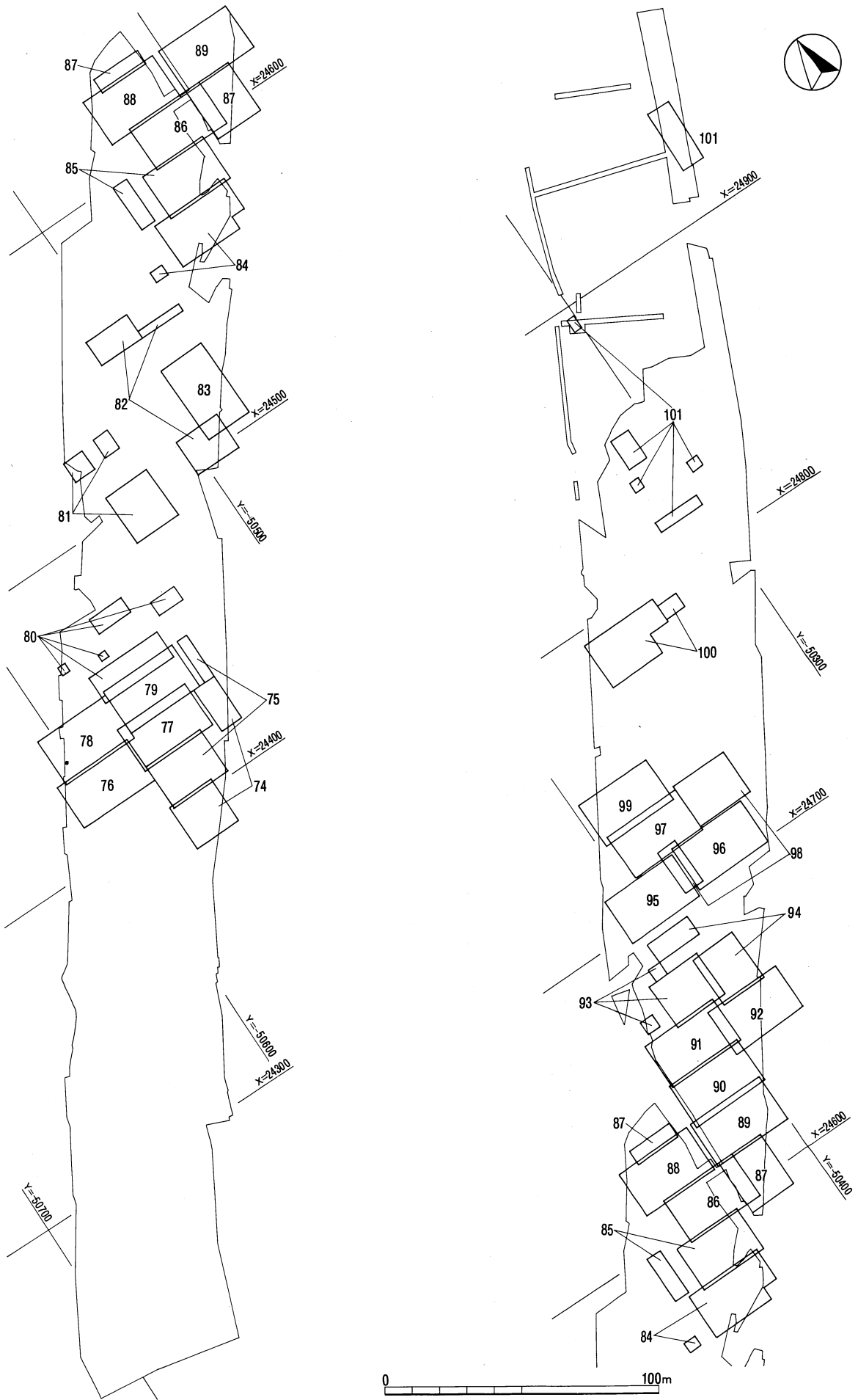
図版70 三の宮遺跡中近世遺構配置図V（北部II・北端I）



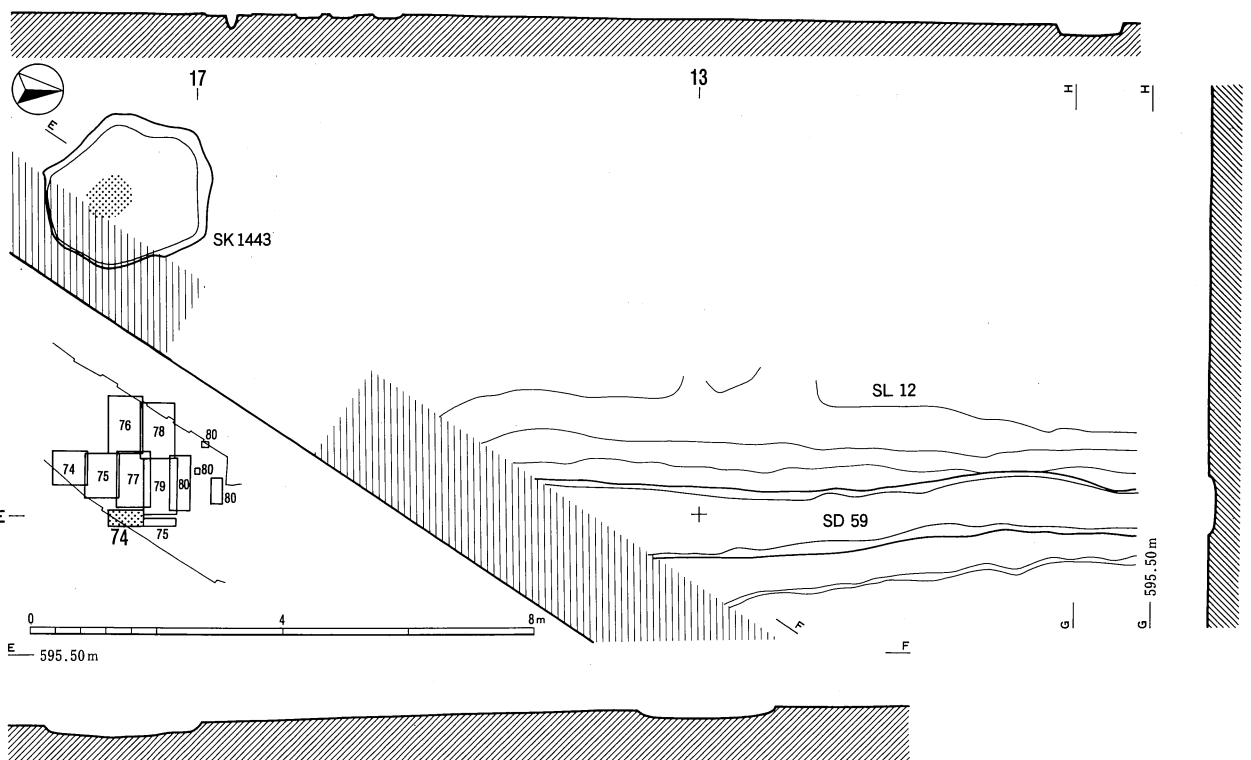
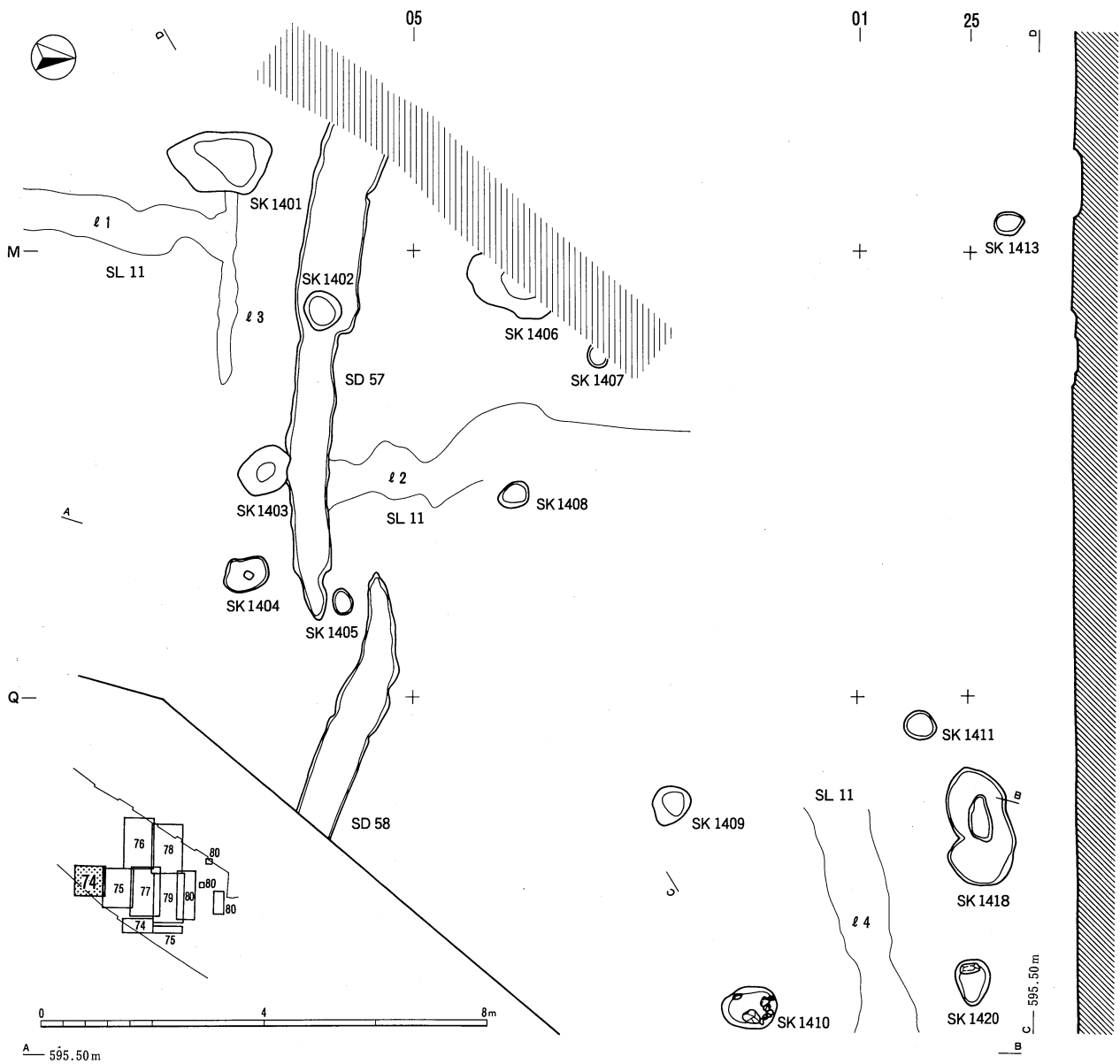


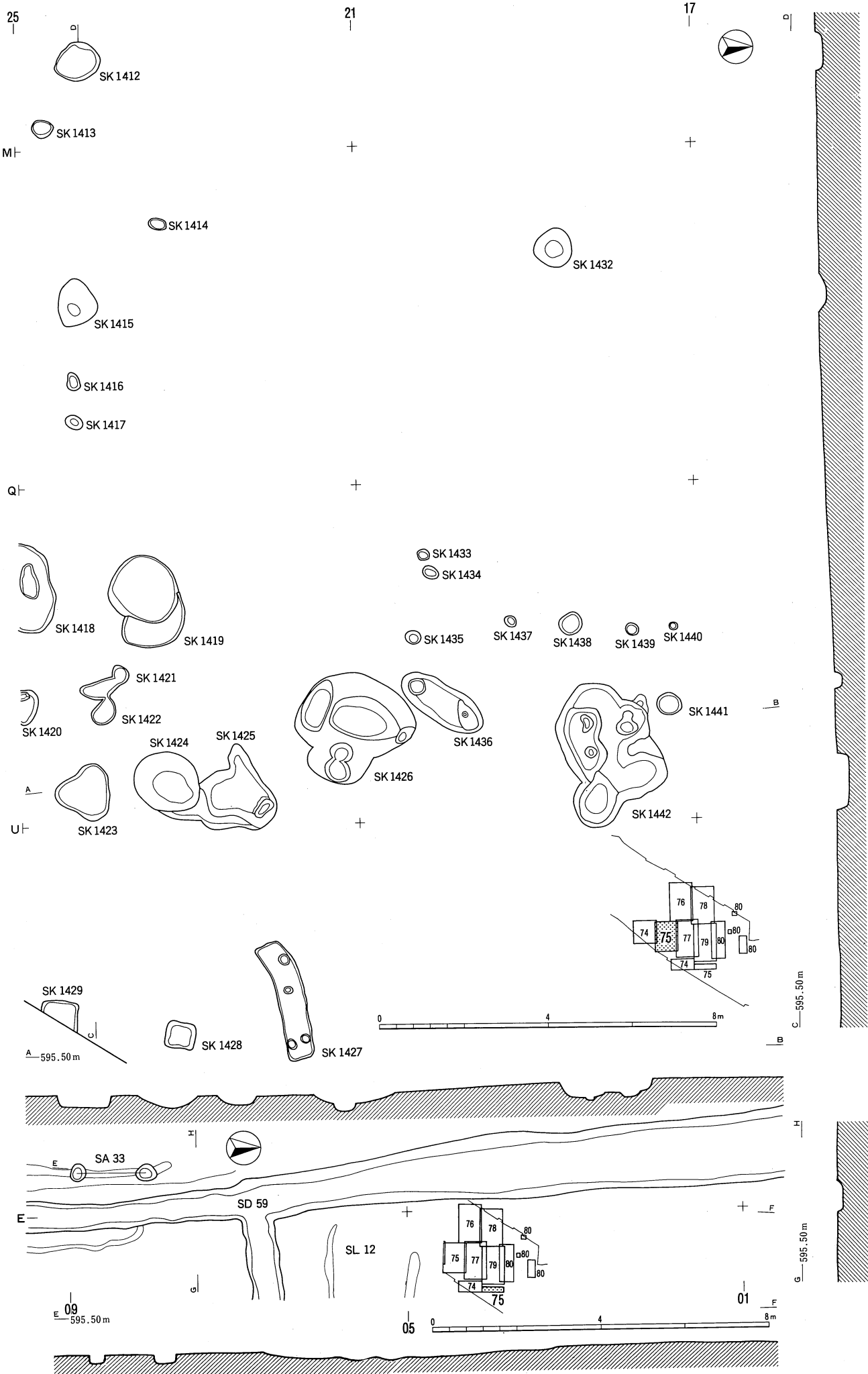
図版72 三の宮遺跡中近世遺構配置図VII（北端II）



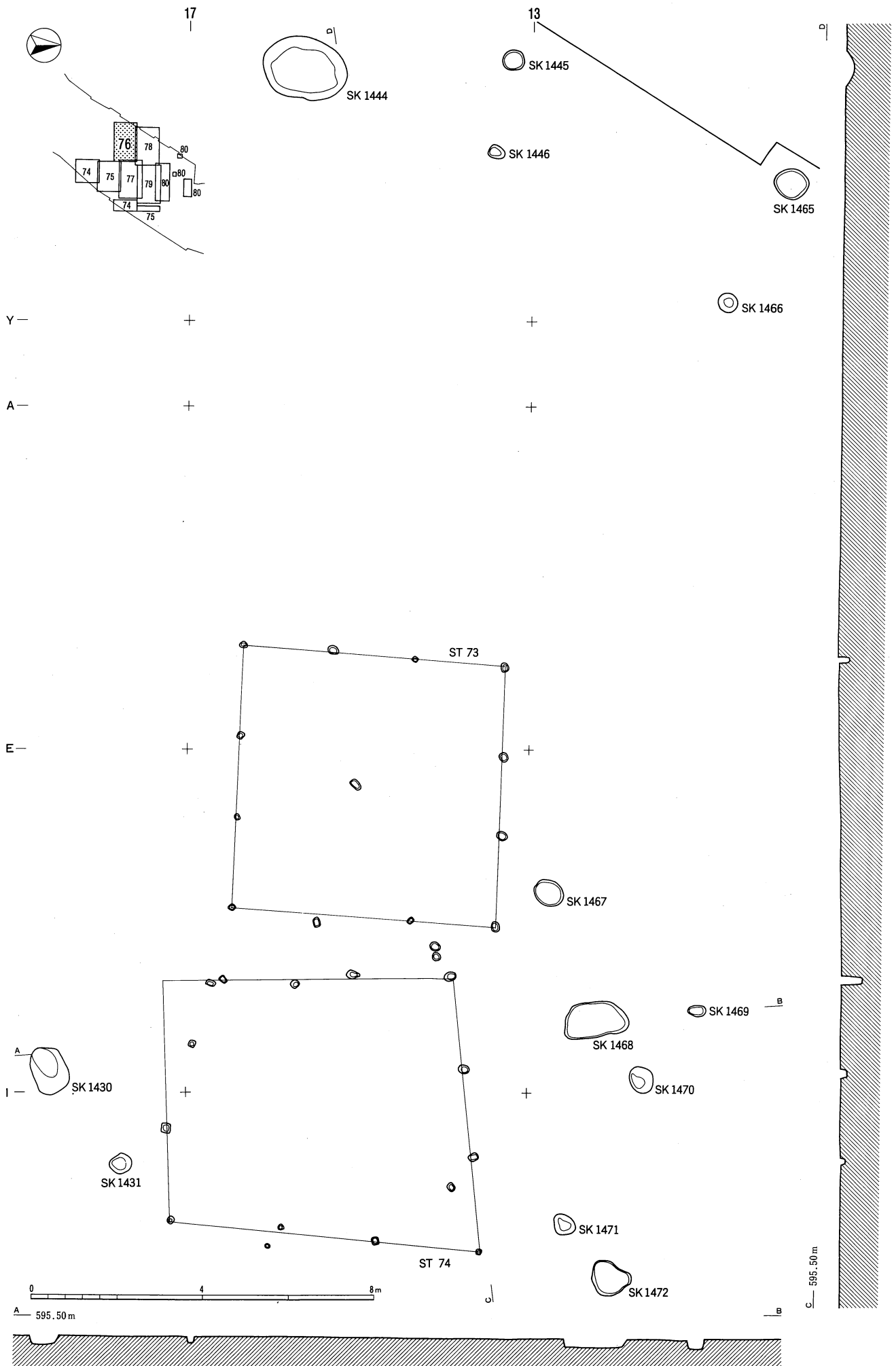


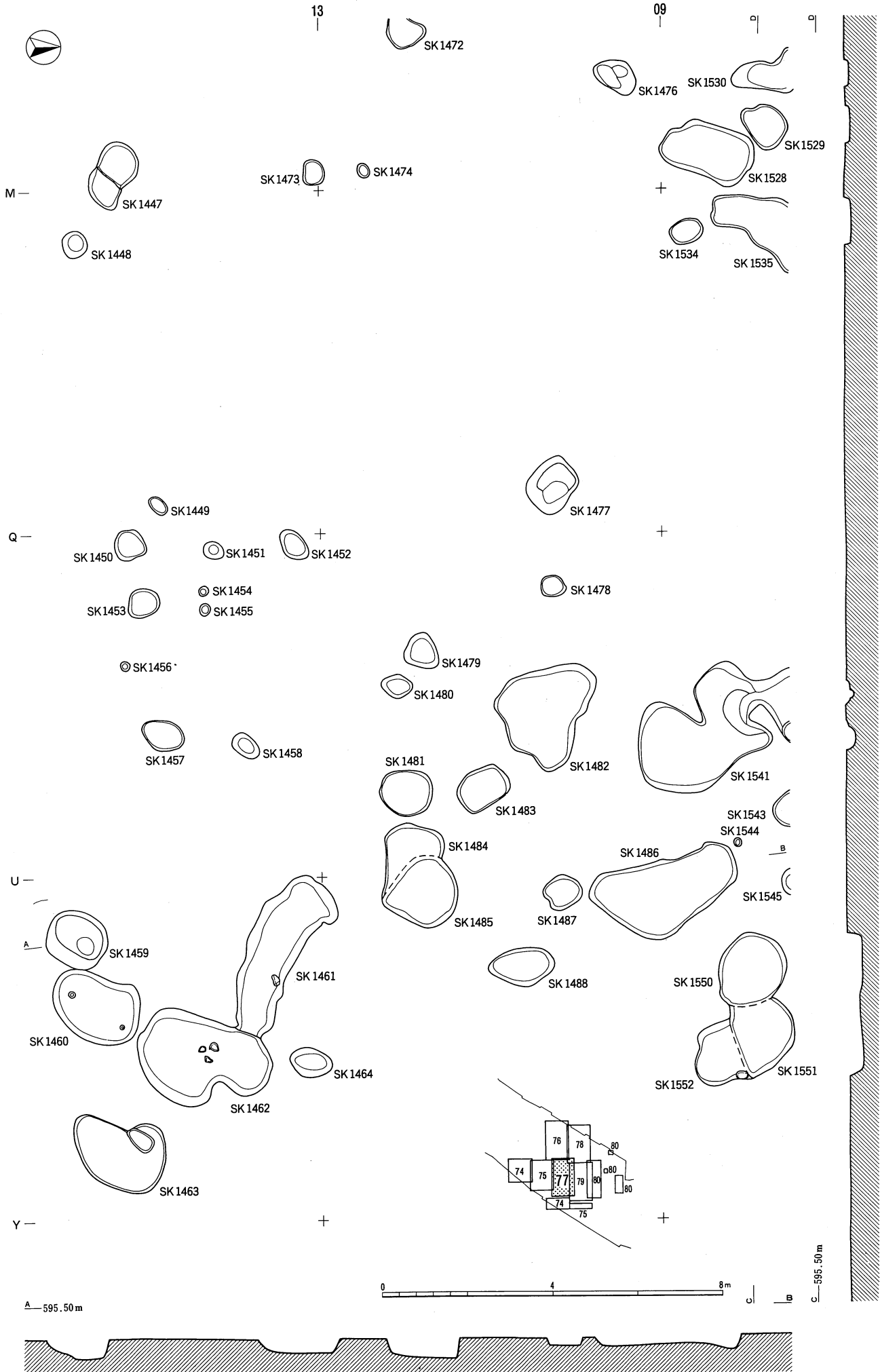
図版74 三の宮遺跡中近世遺構実測図





図版76 三の宮遺跡中近世遺構実測図



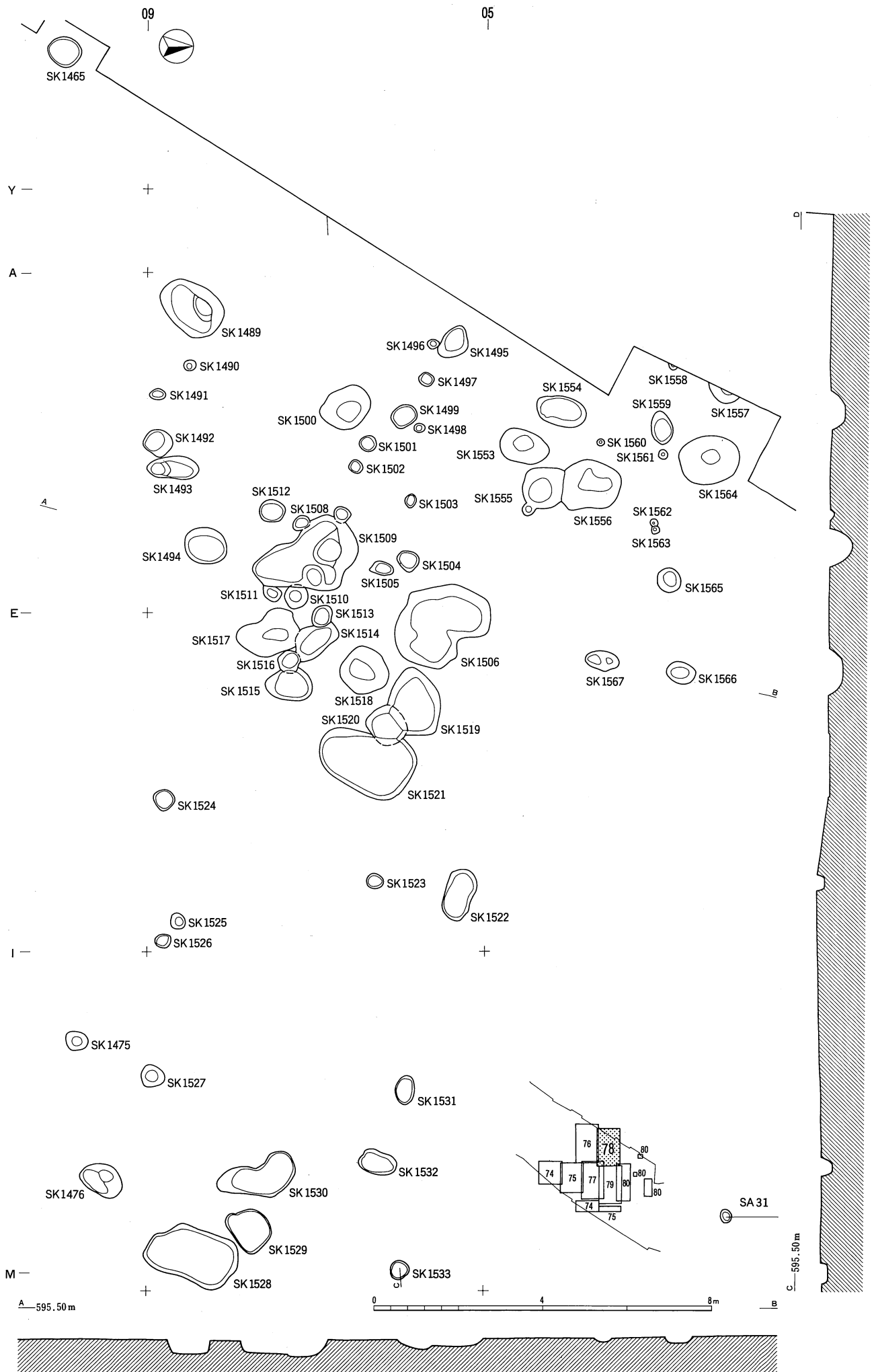


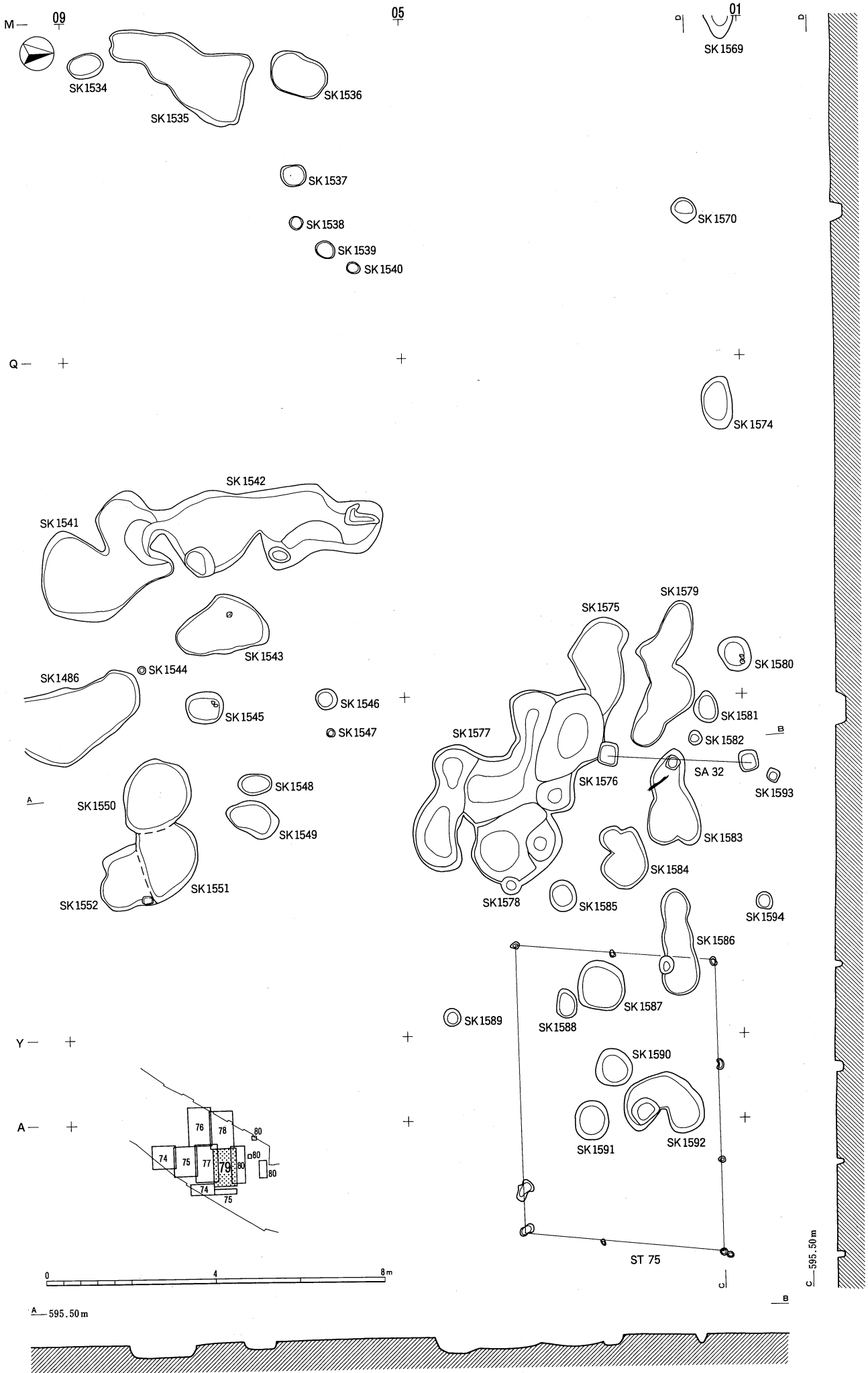
C-595.50m

A-595.50m

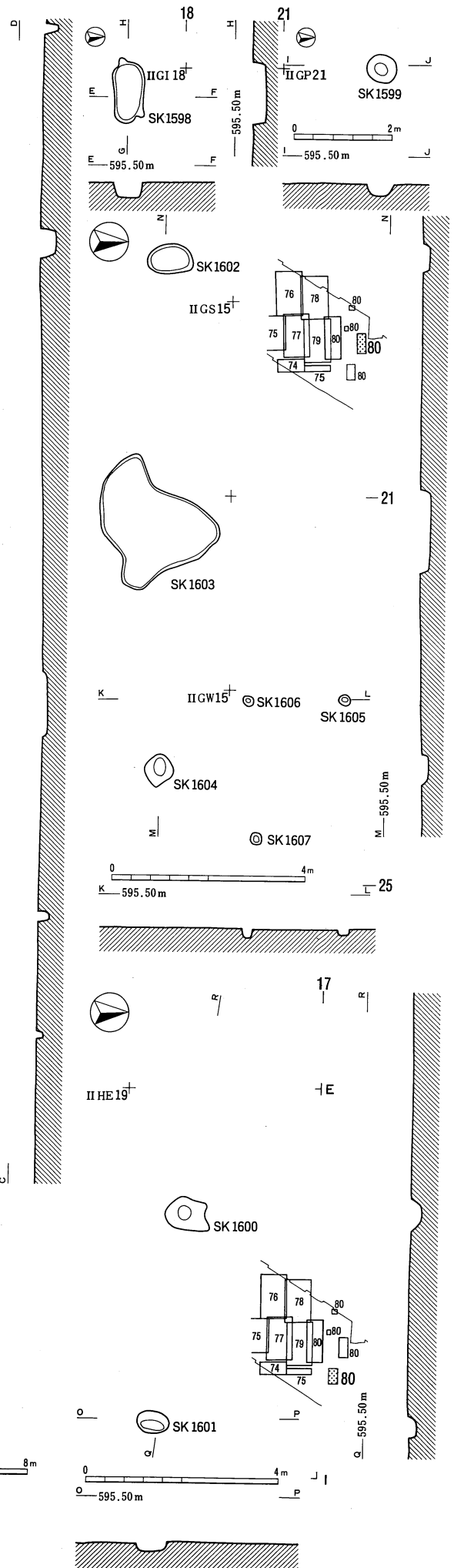
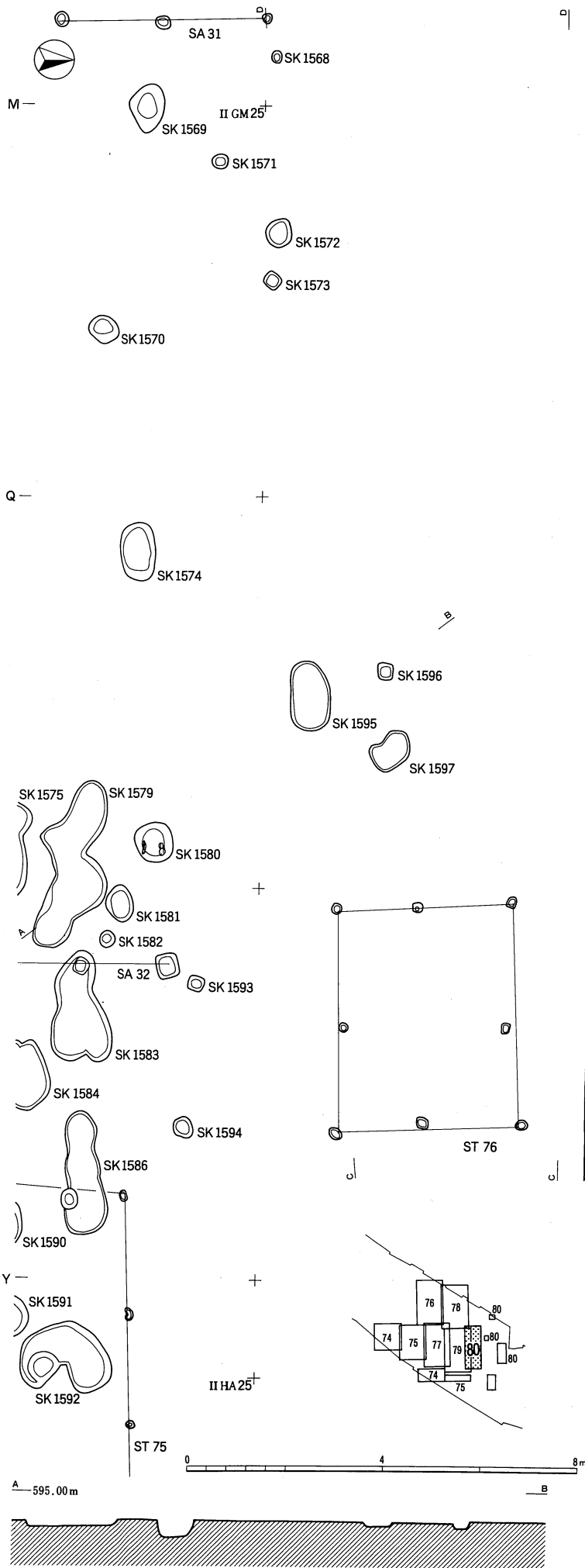
0 4 8m

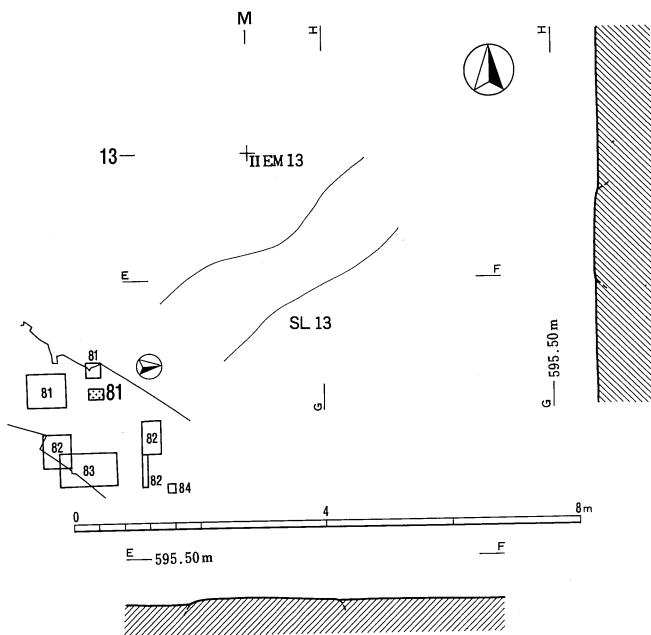
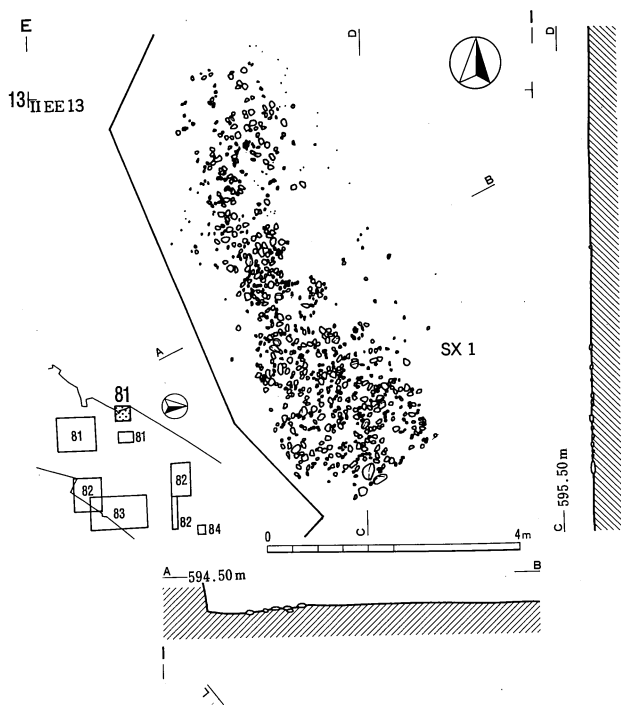
図版78 三の宮遺跡中近世遺構実測図





図版80 三の宮遺跡中近世遺構実測図





◎ SK 1613

◎ SK 1614

25— +
◎ SK 1612

SK 3001

SK 3002

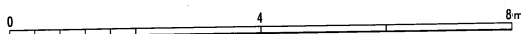
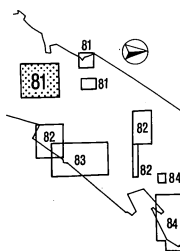
01— + ◎ SK 1615

◎ SK 1611

◎ SK 1609

05— + ◎ SK 1610

◎ SK 1608

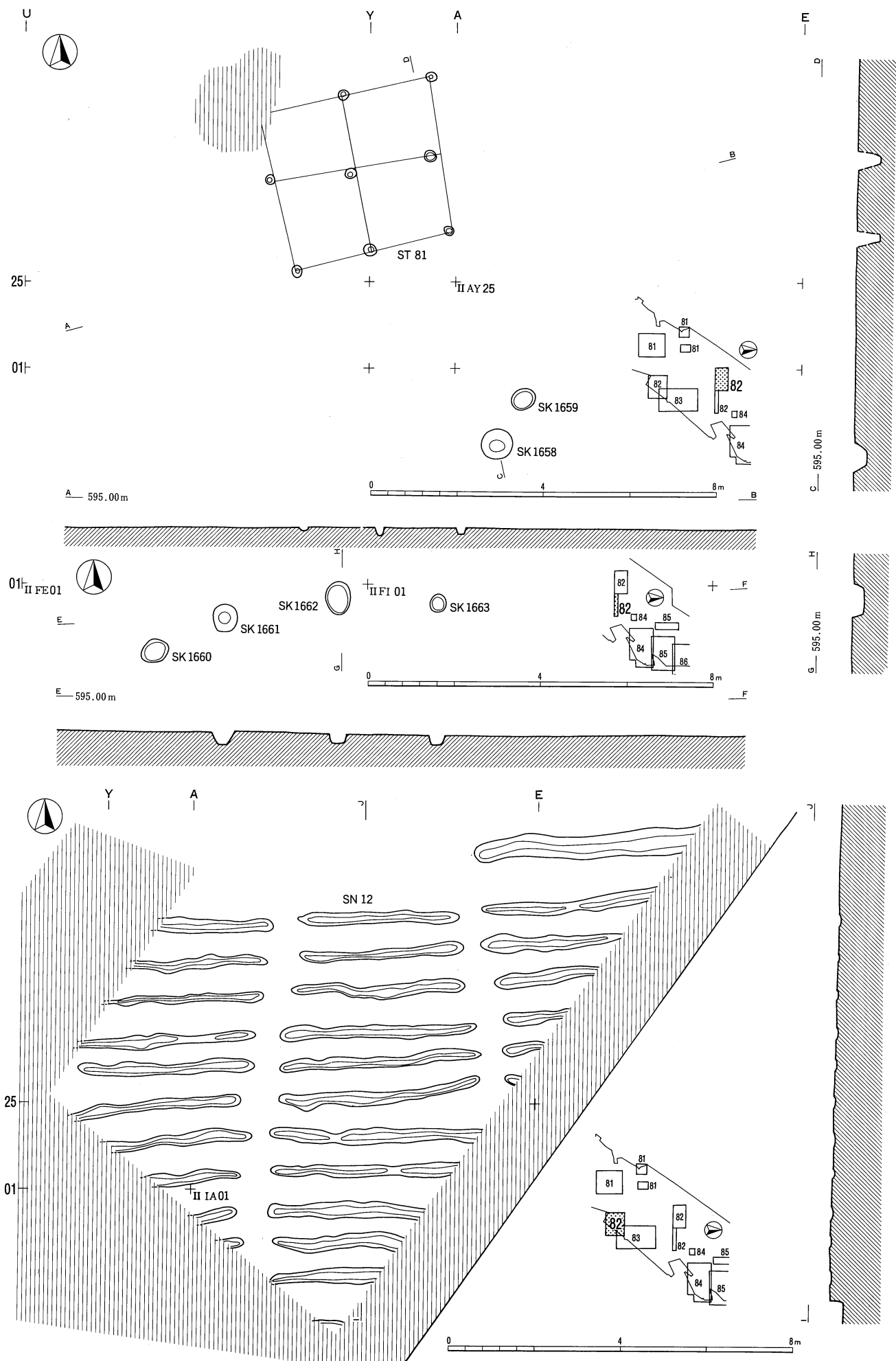


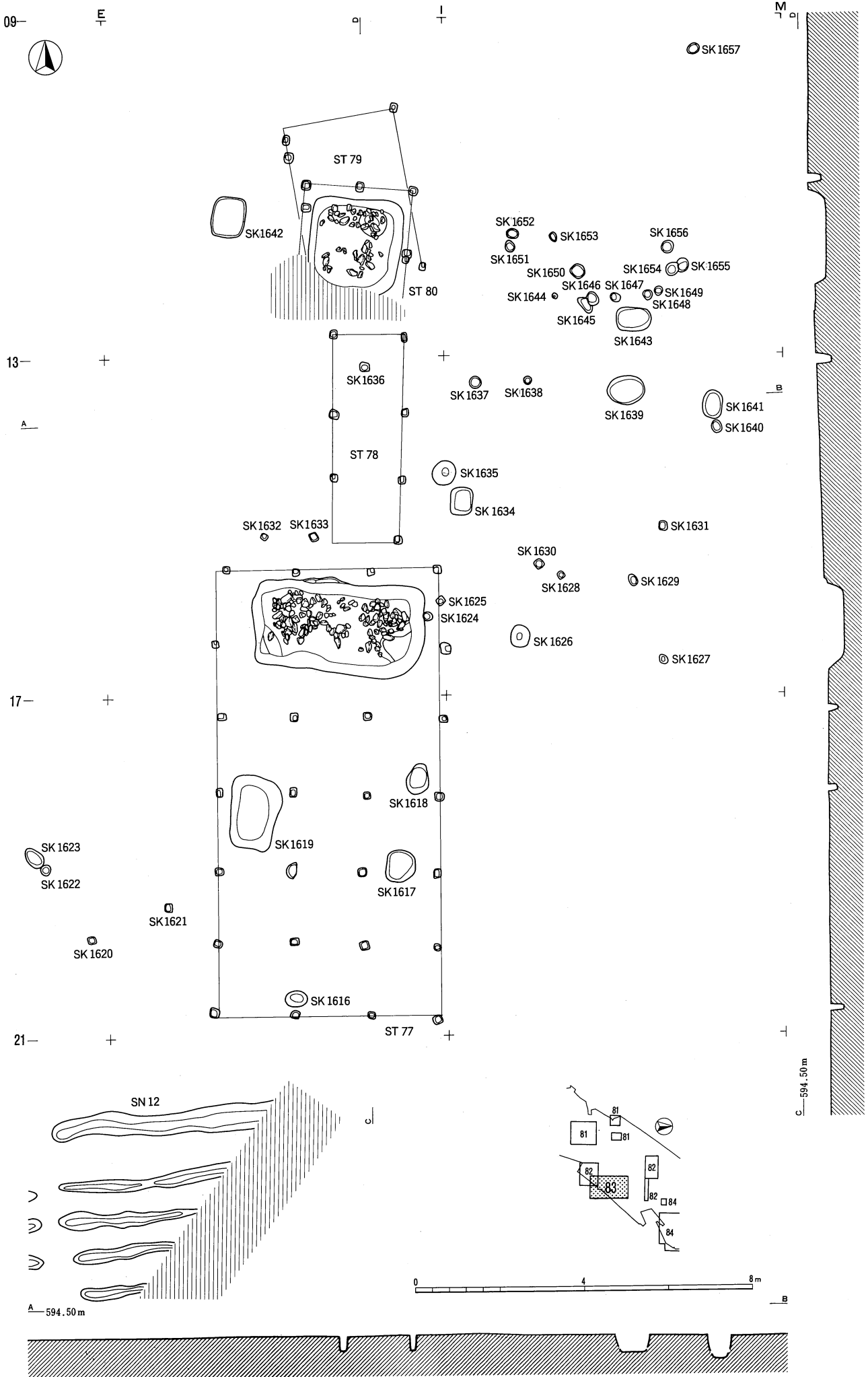
595.50m

595.50m

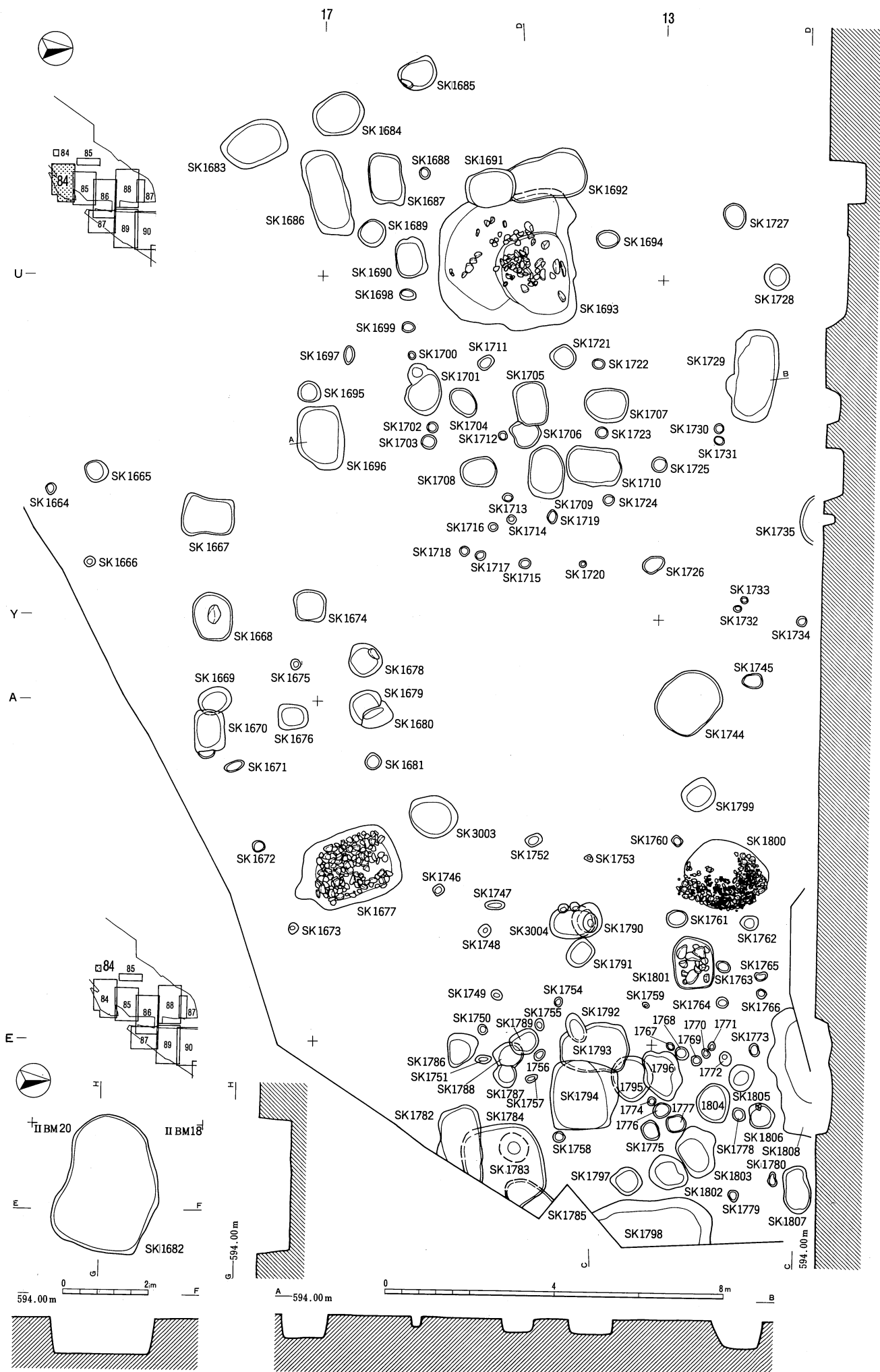


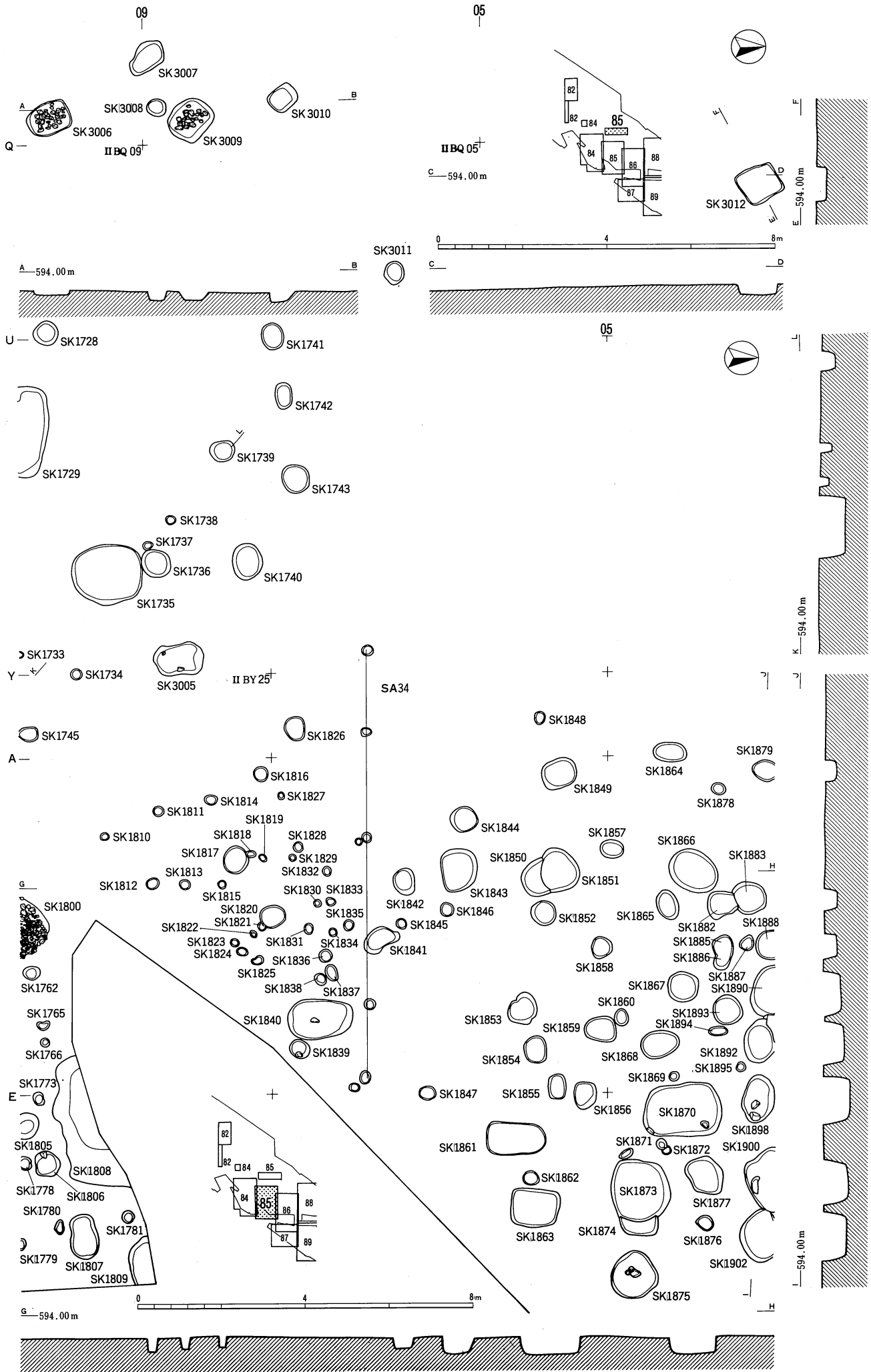
図版82 三の宮遺跡中近世遺構実測図



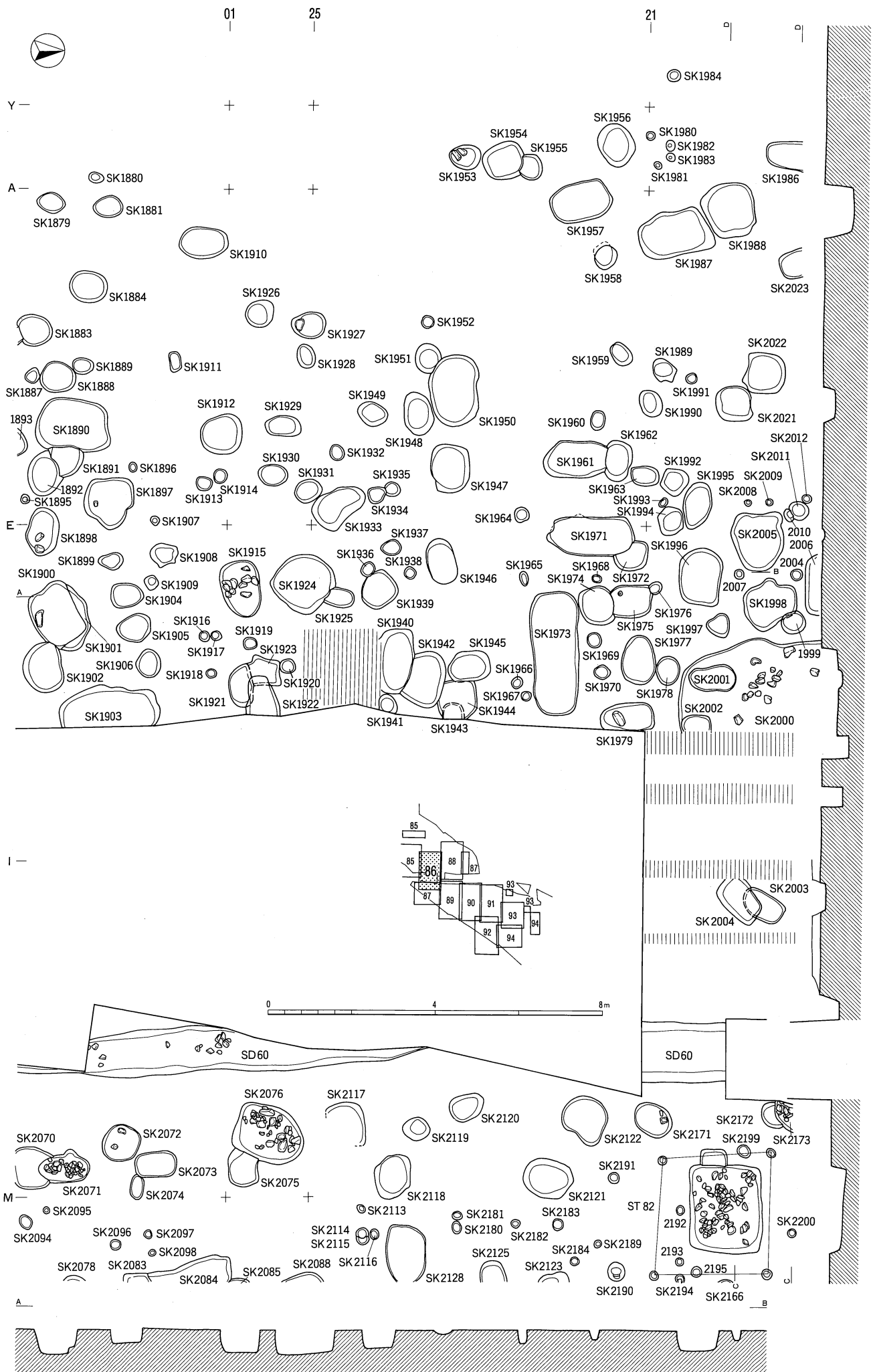


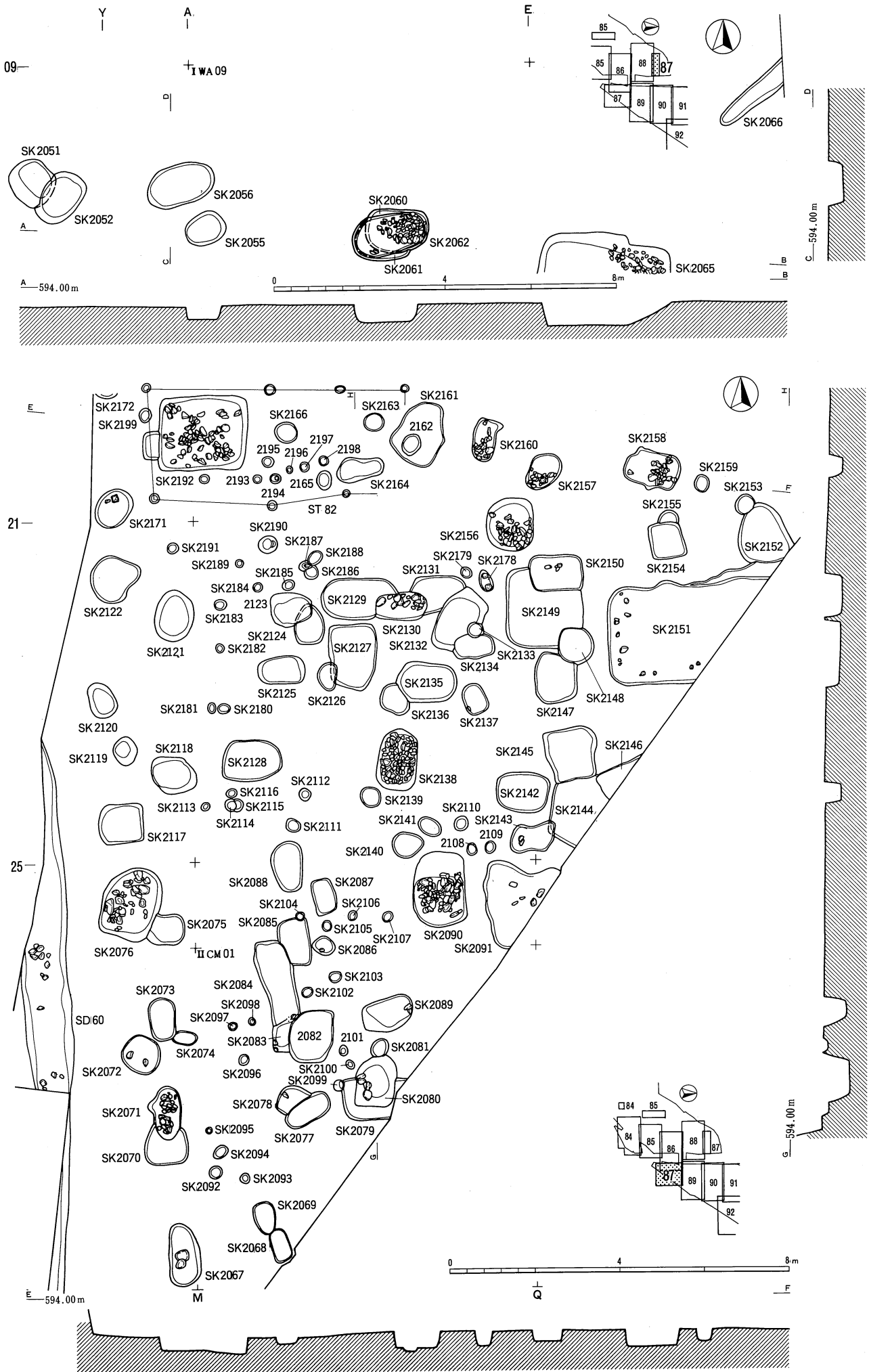
図版84 三の宮遺跡中近世遺構実測図



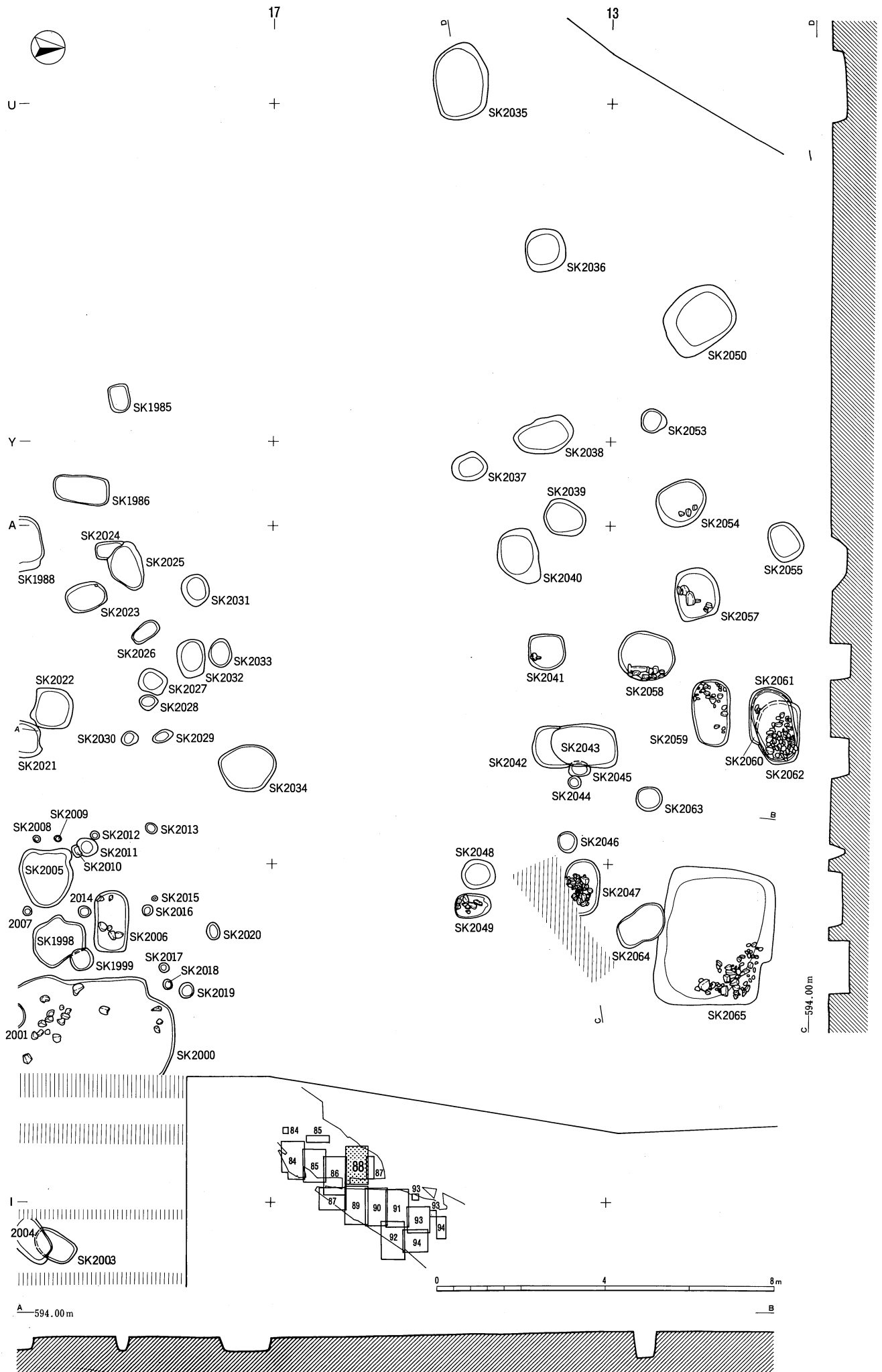


図版86 三の宮遺跡中近世遺構実測図



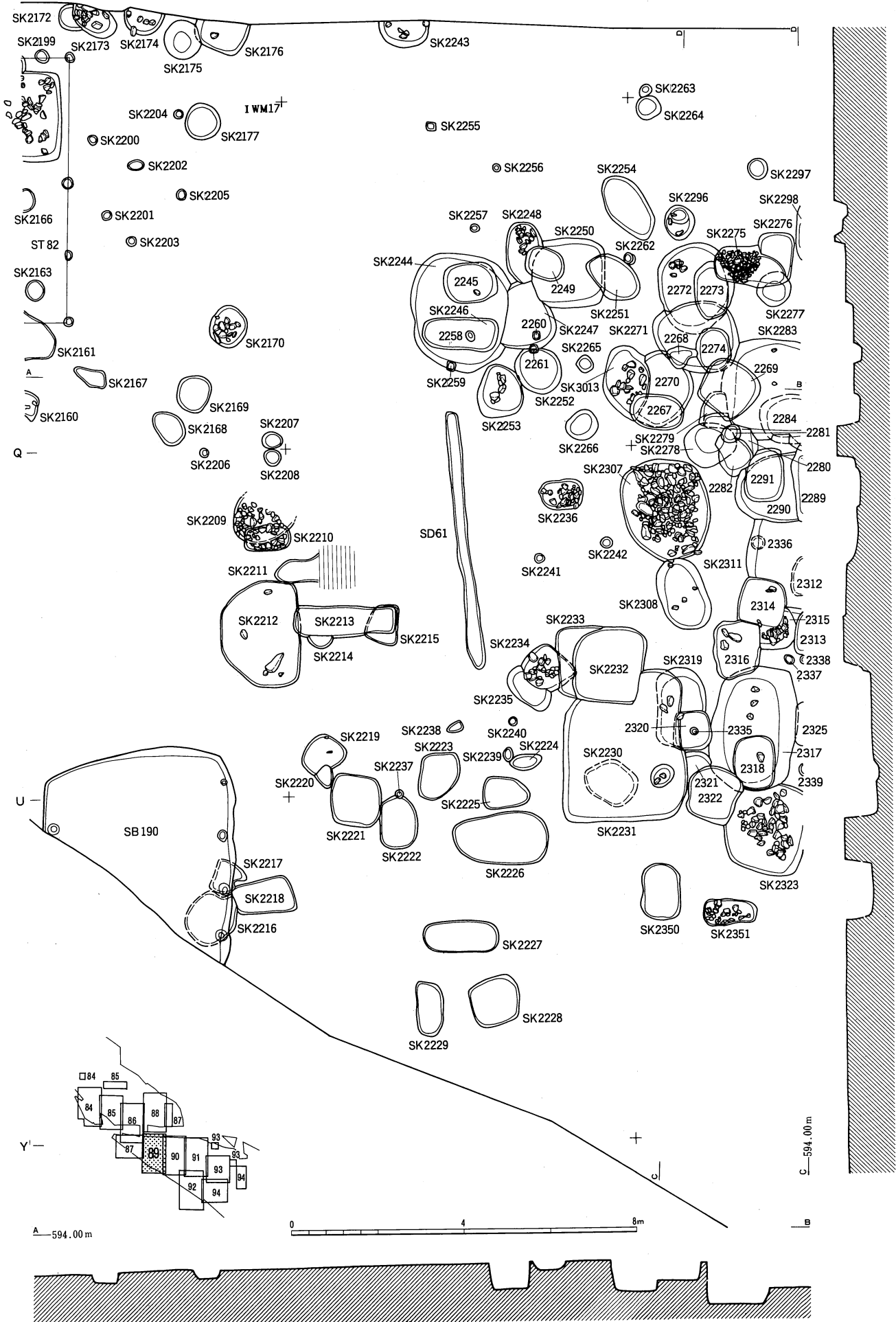


図版88 三の宮遺跡中近世遺構実測図

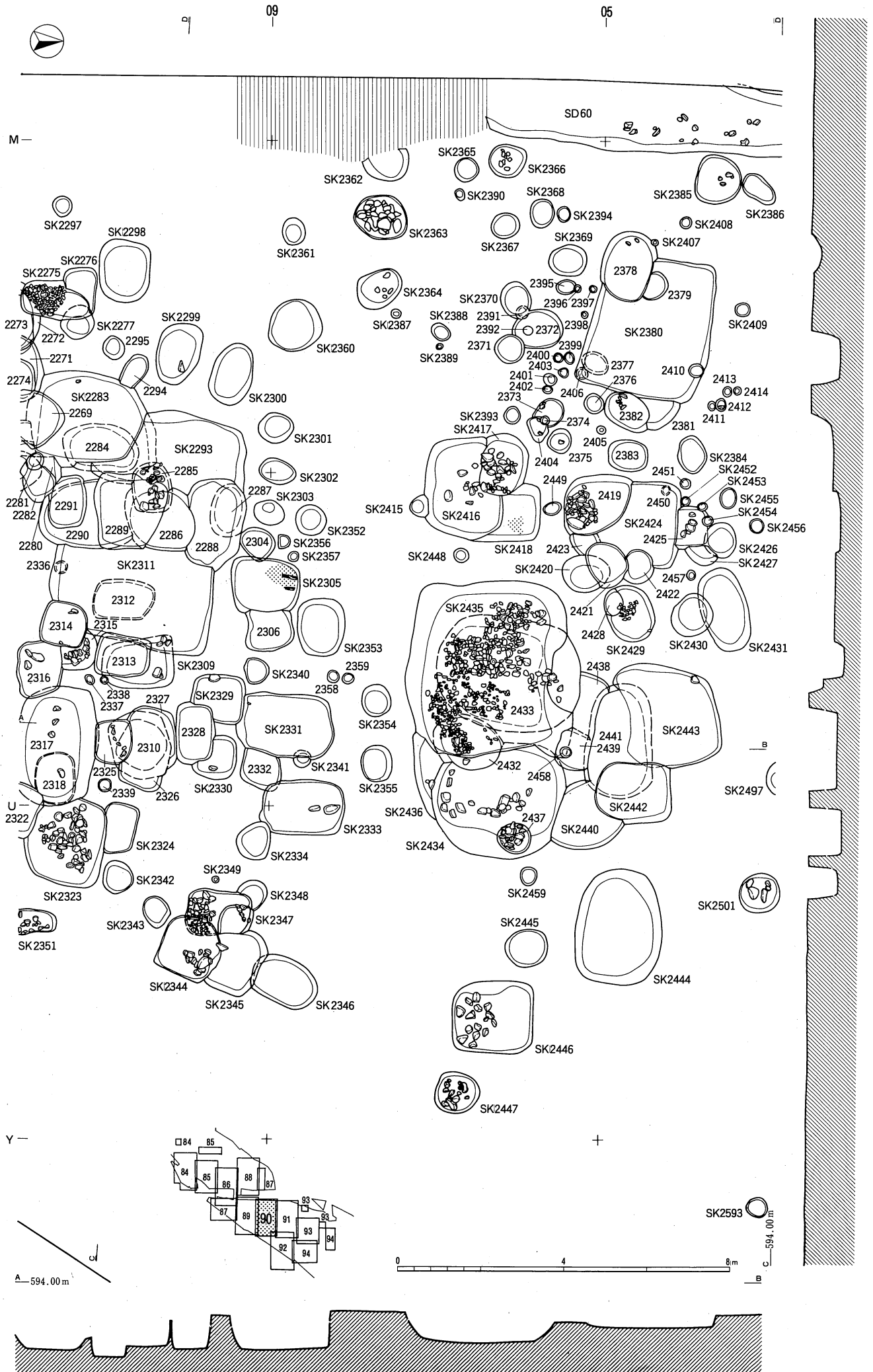


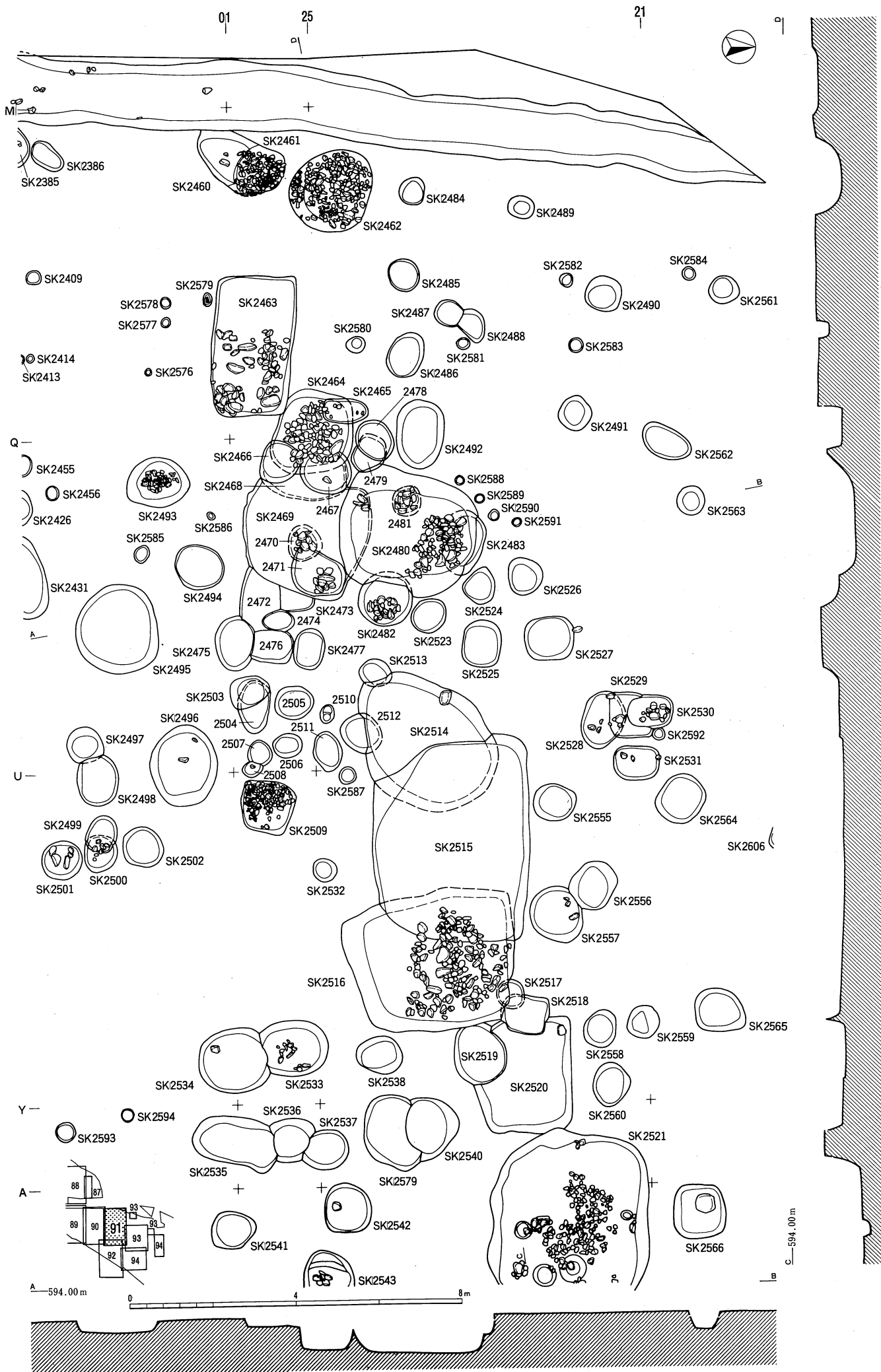
17

13

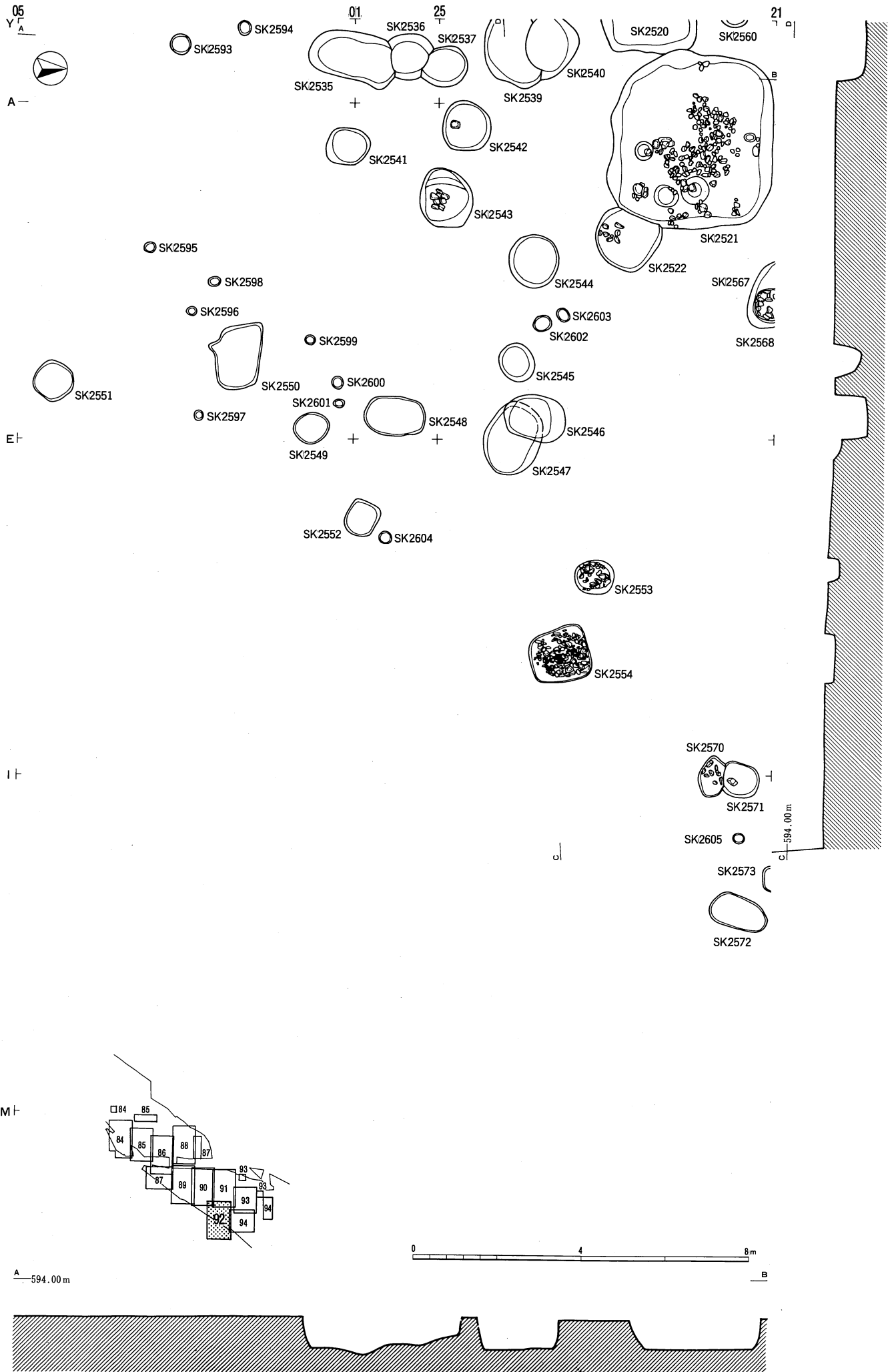


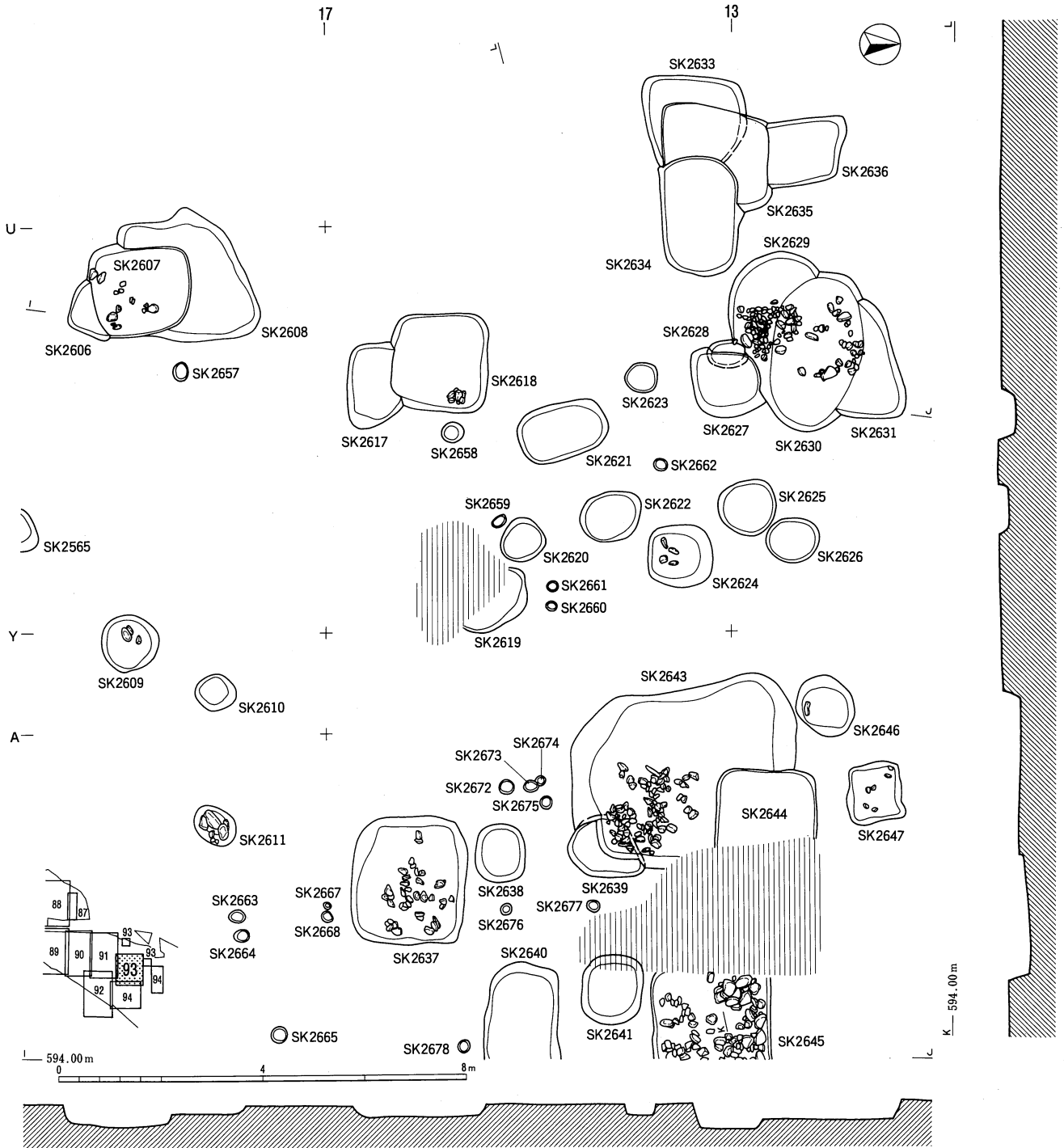
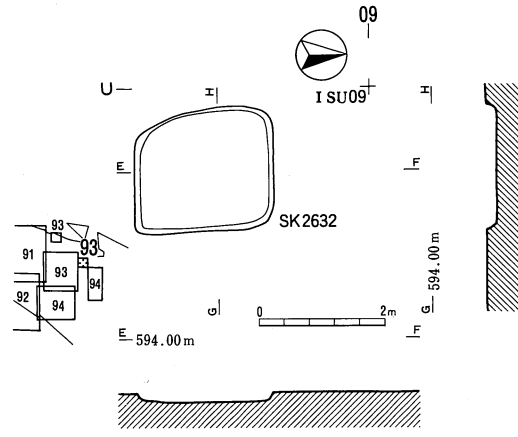
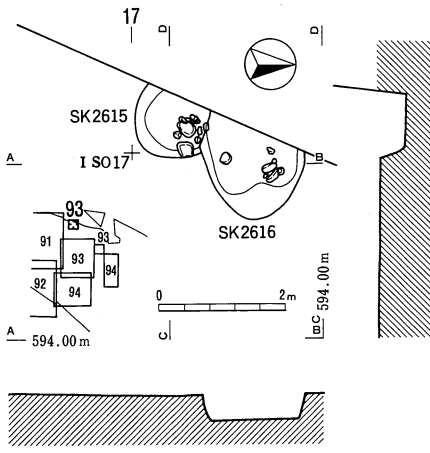
図版90 三の宮遺跡中近世遺構実測図



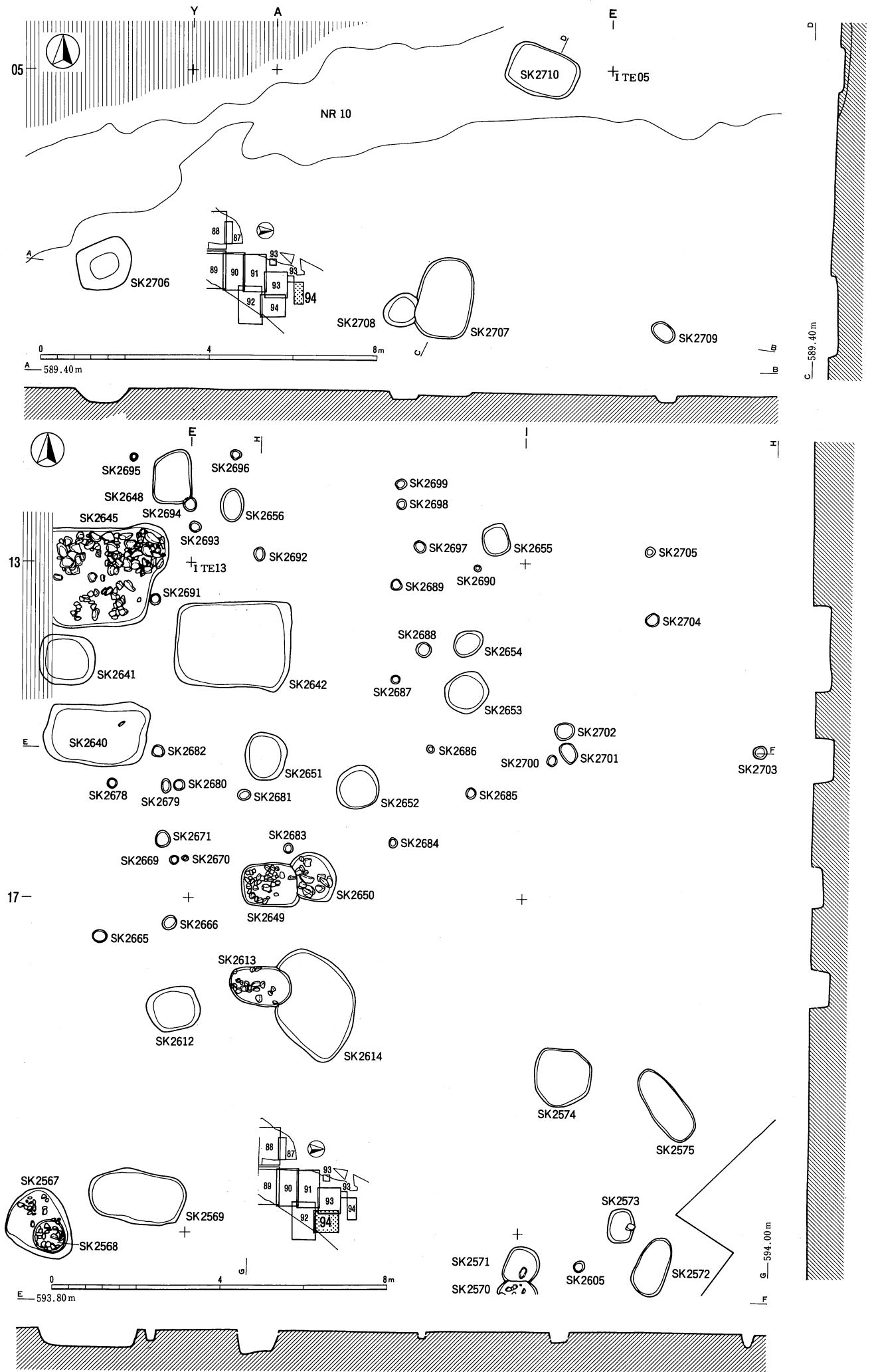


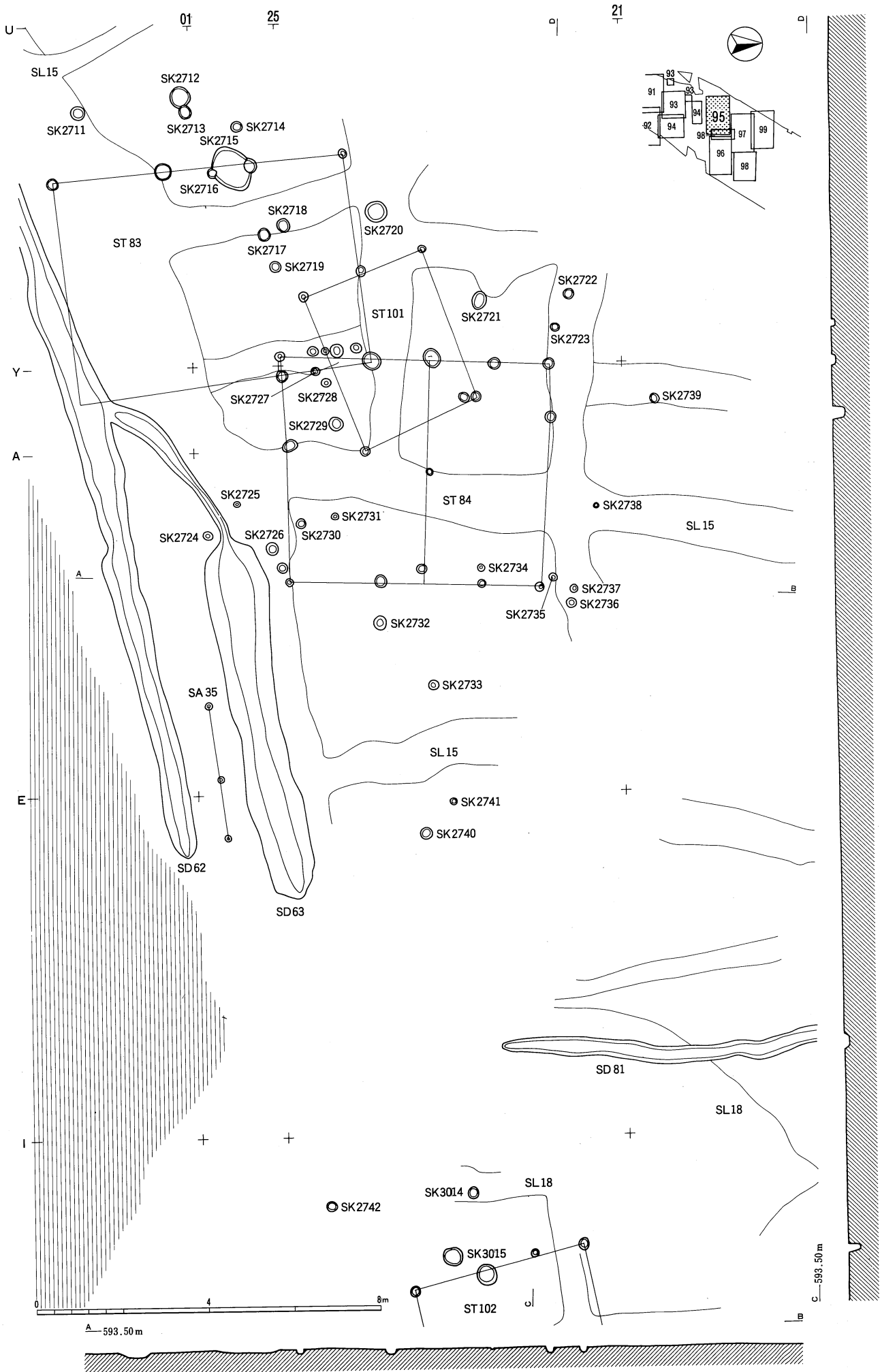
図版92 三の宮遺跡中近世遺構実測図

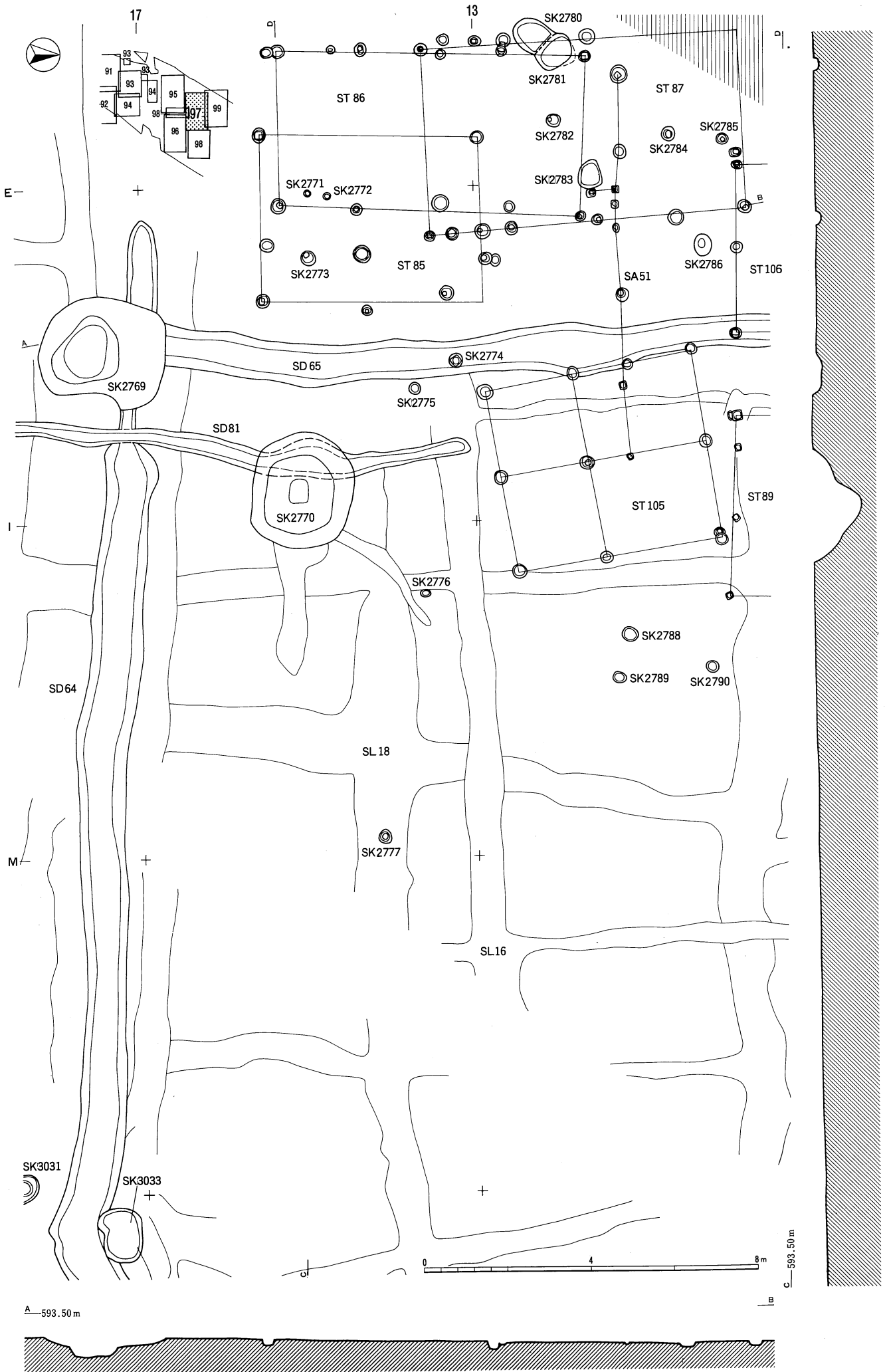


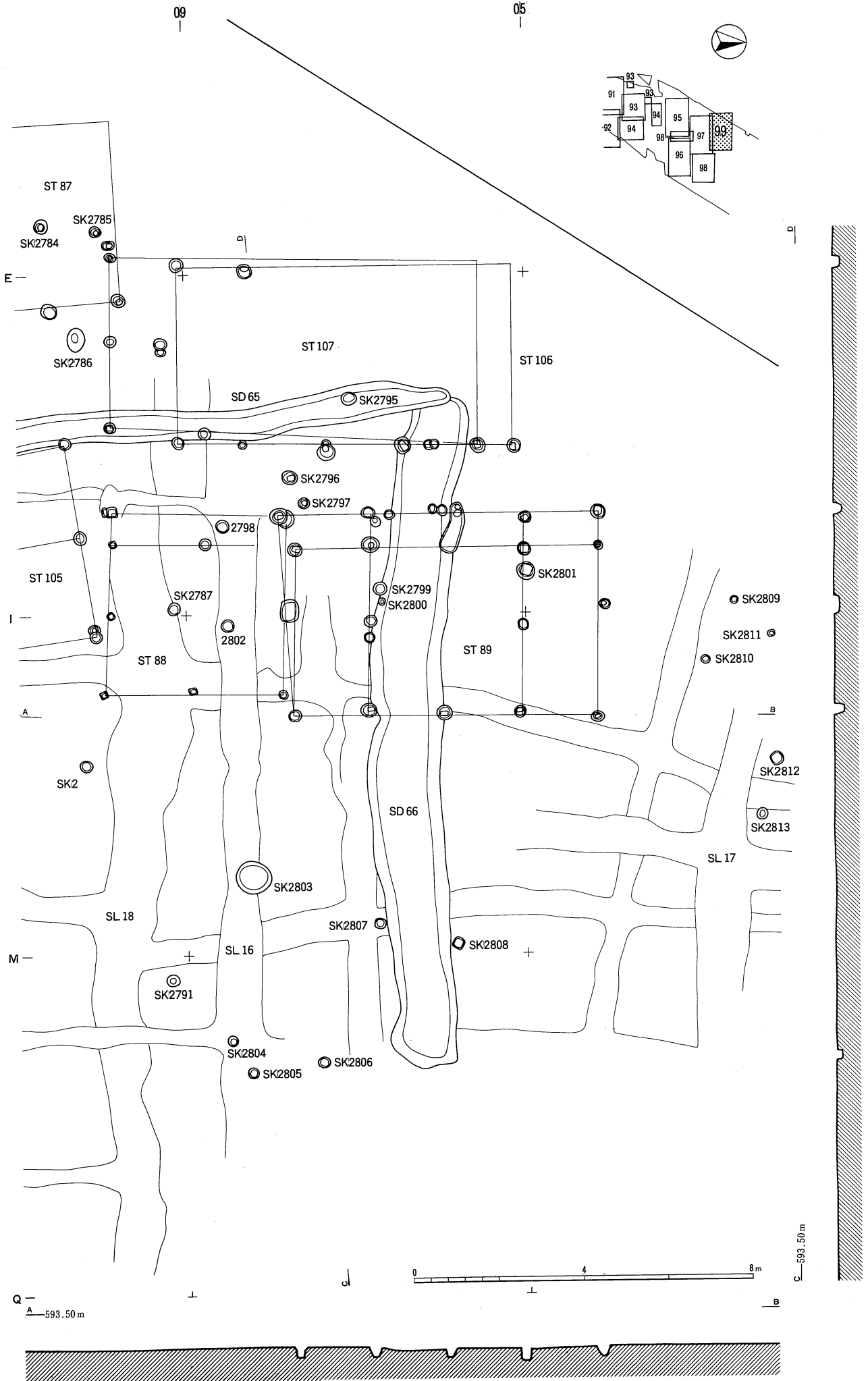


図版94 三の宮遺跡中近世遺構実測図

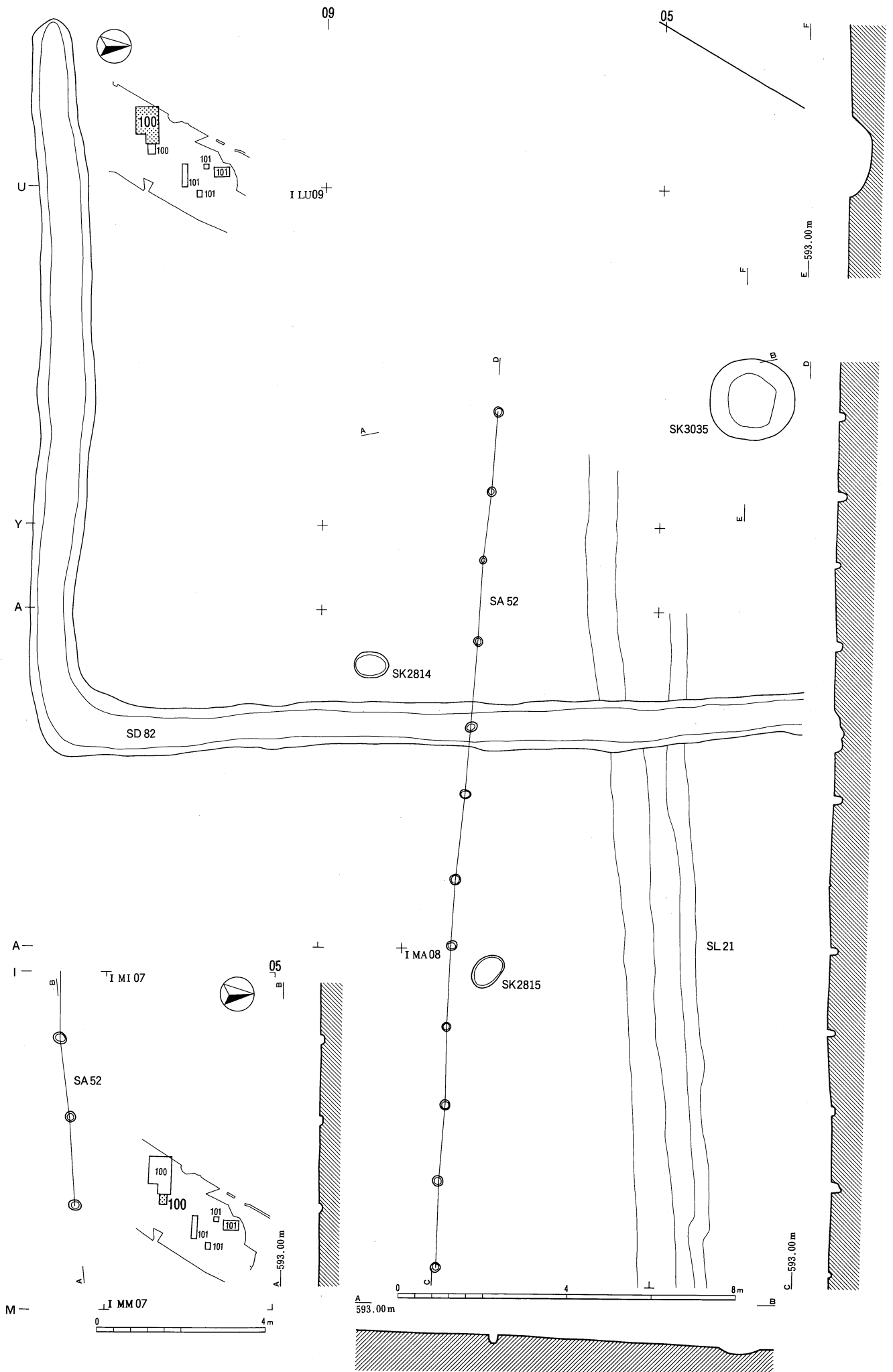


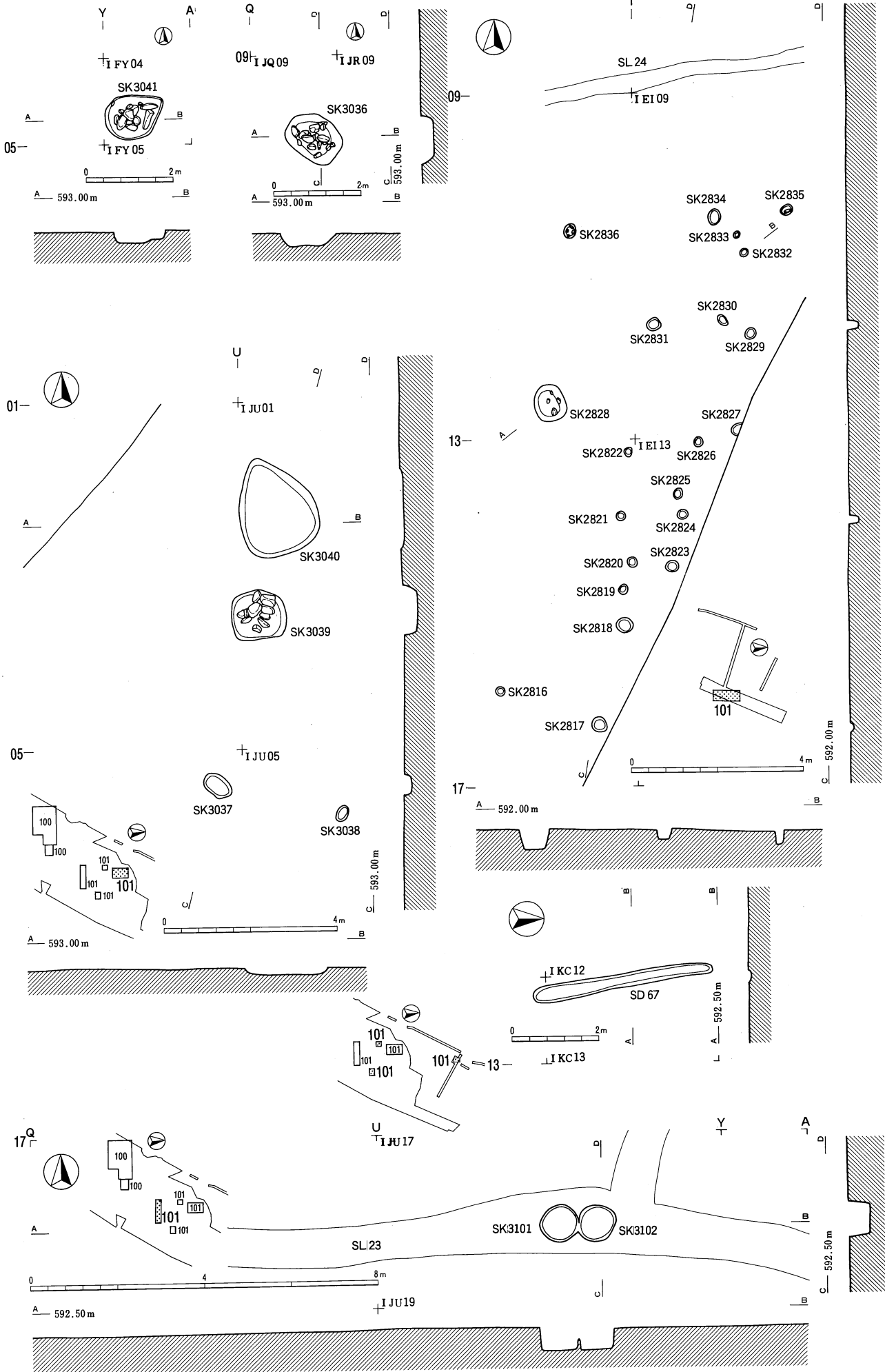


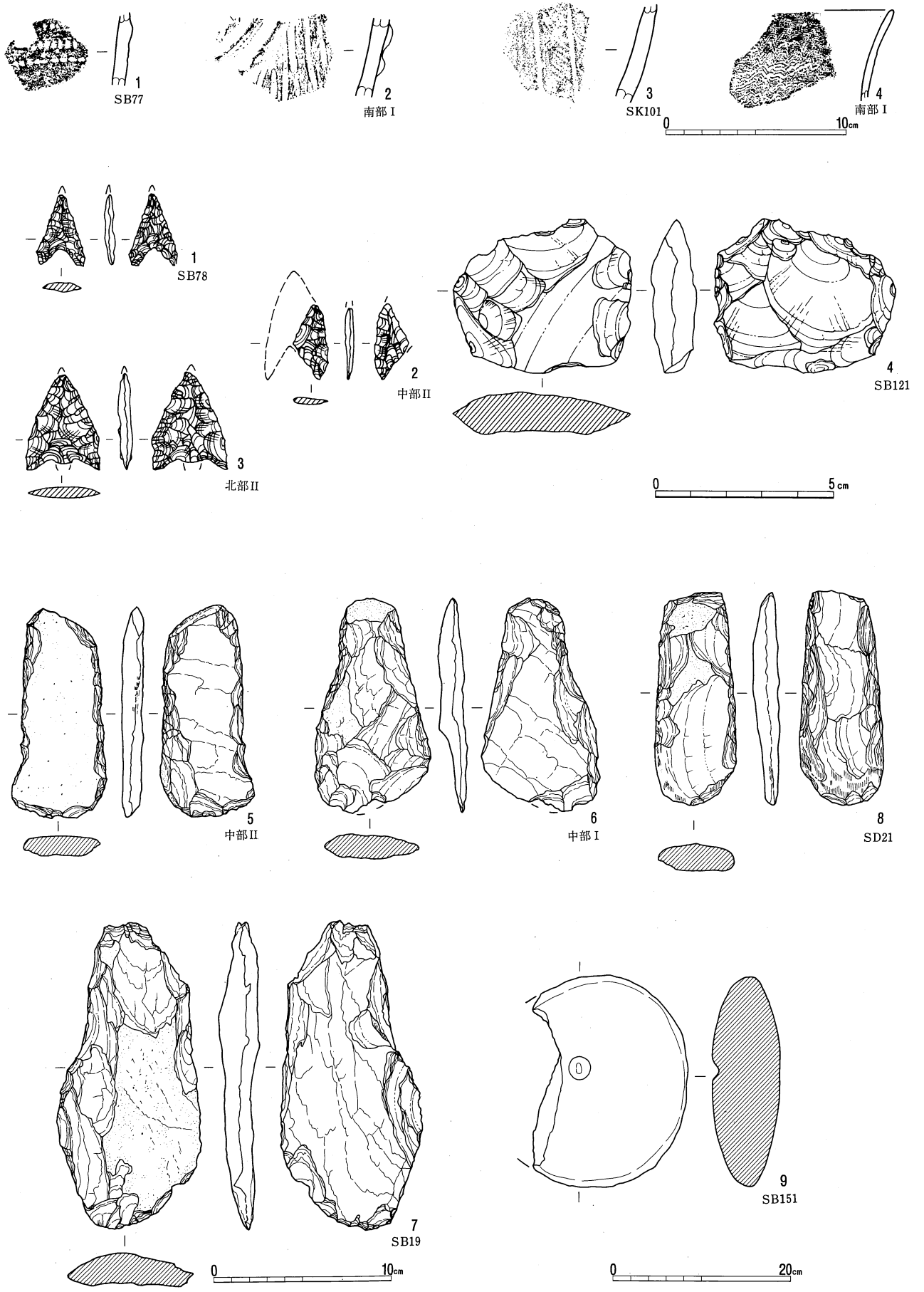




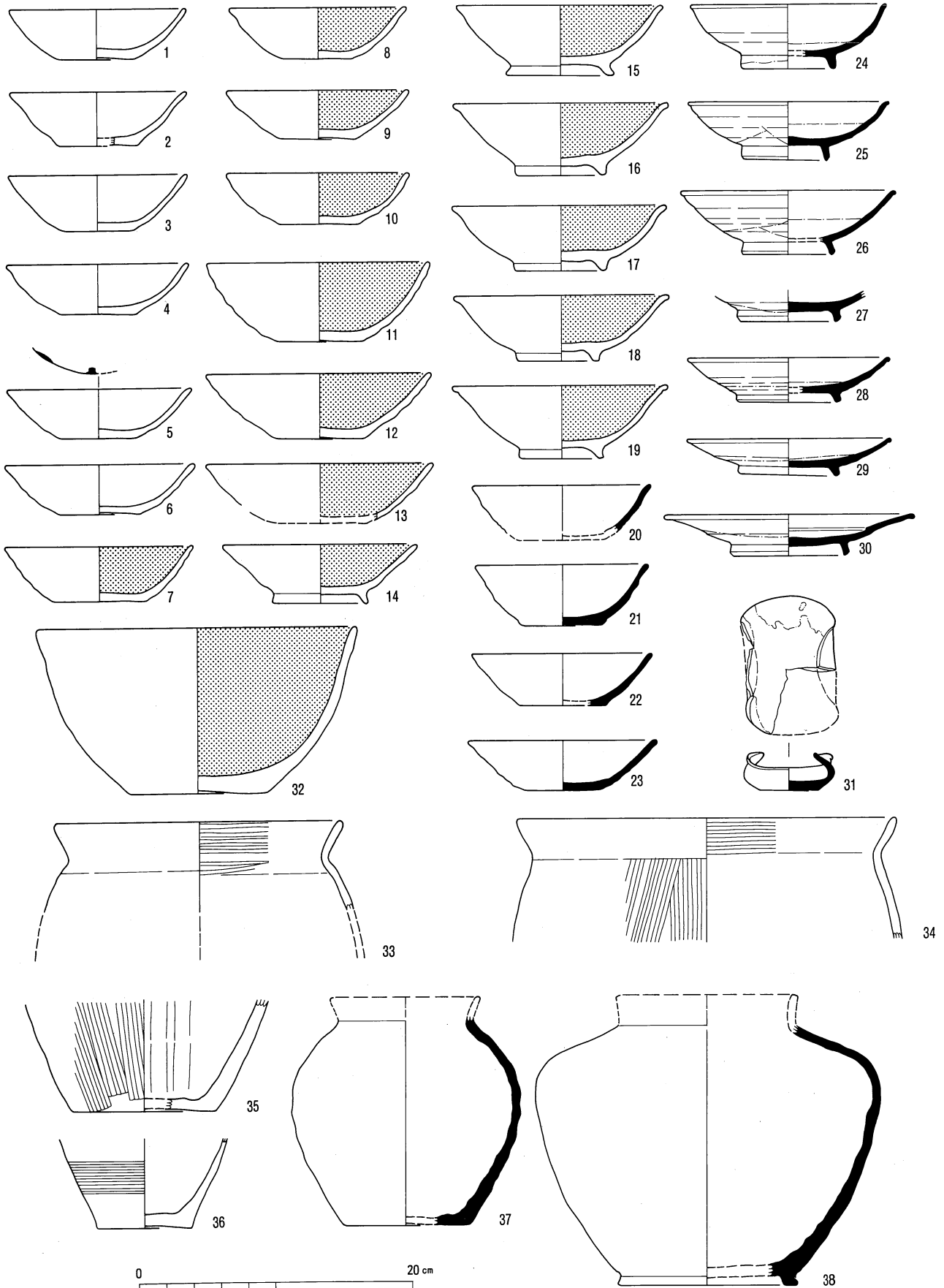
図版100 三の宮遺跡中近世遺構実測図





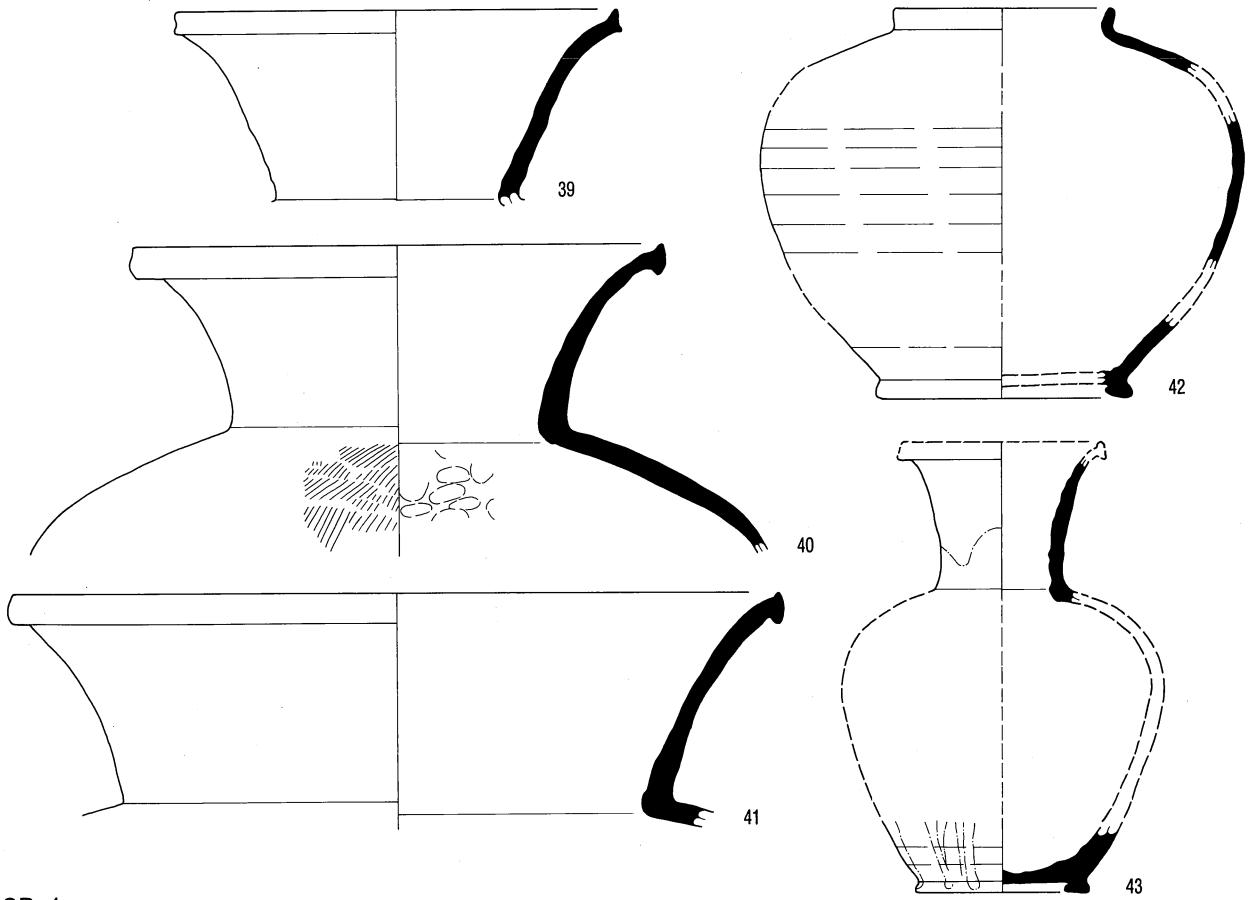


SB 2

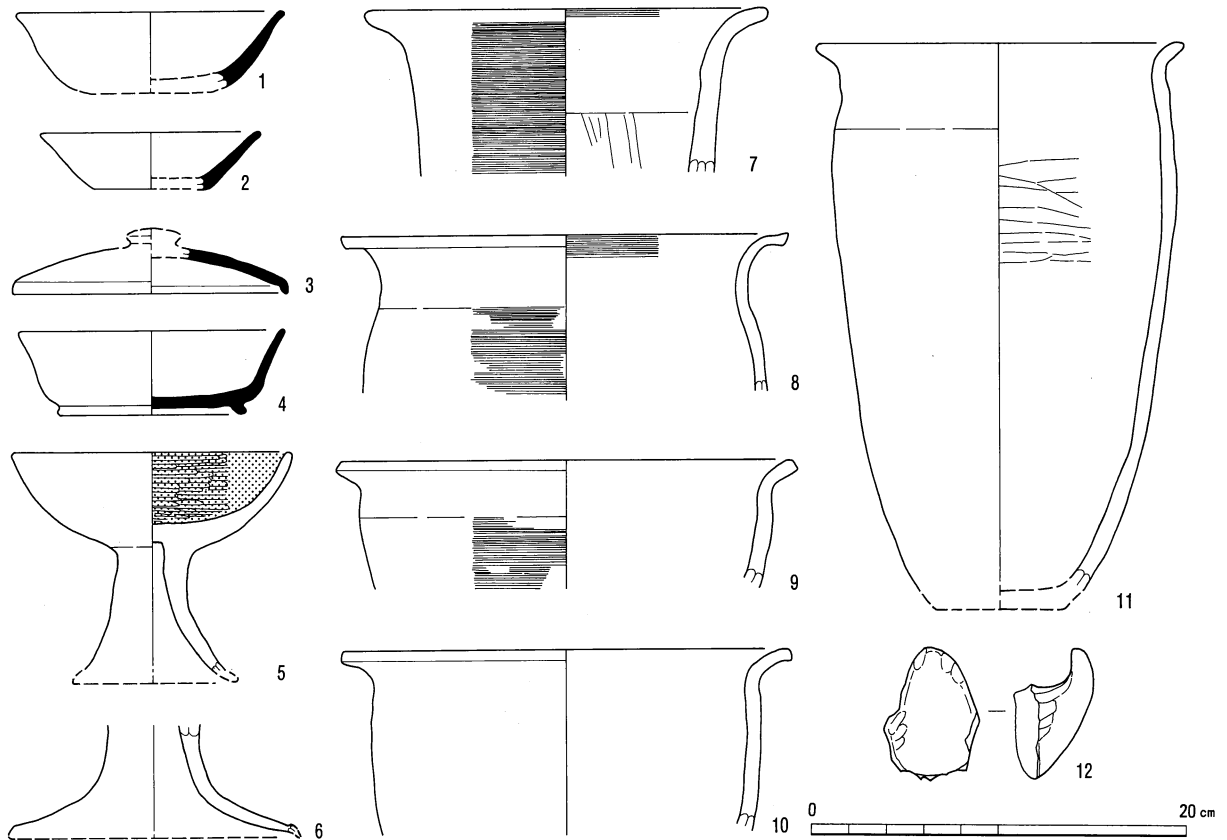


古代土器実測図 (SB 2)

SB 2

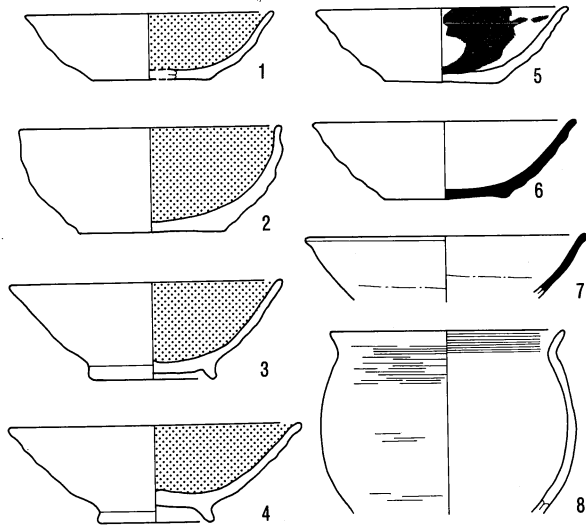


SB 4

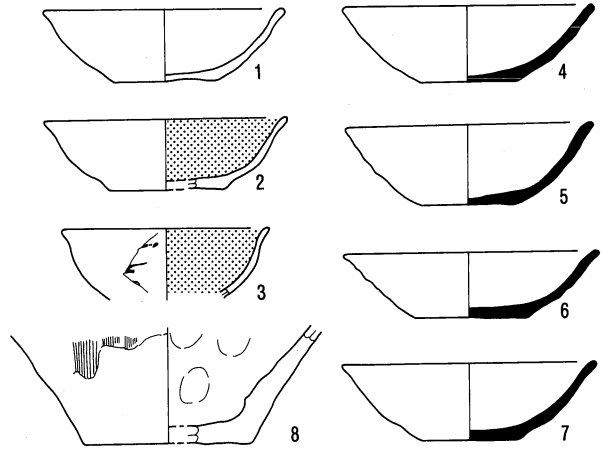


古代土器実測図 (SB2・4)

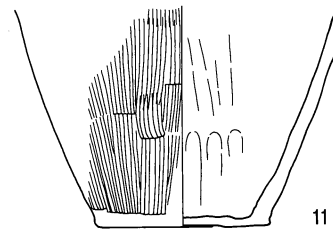
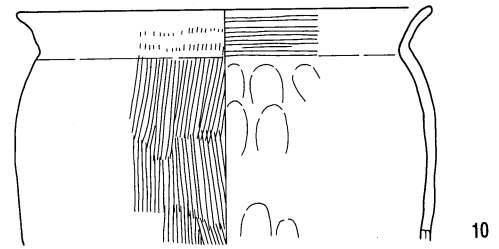
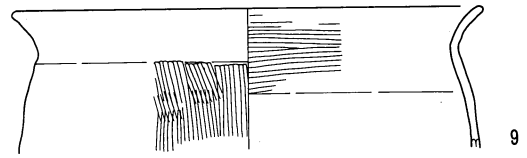
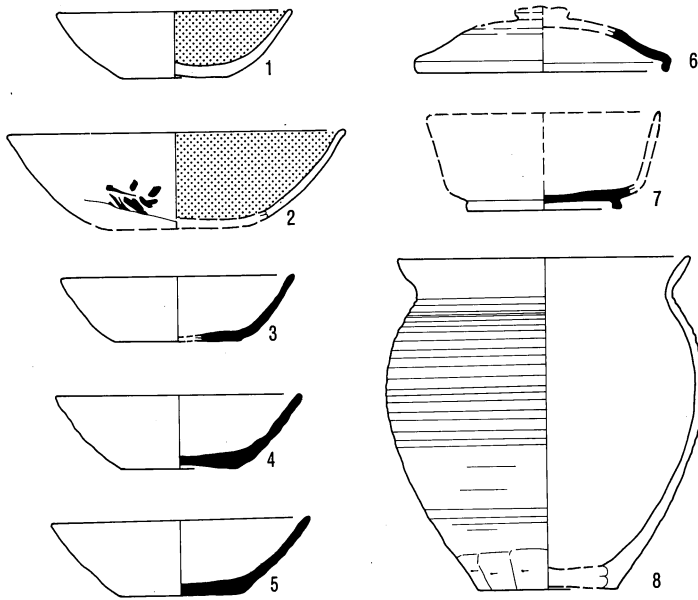
SB 3



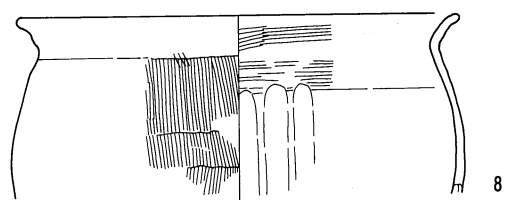
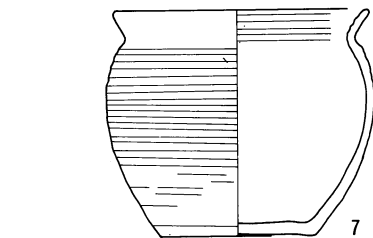
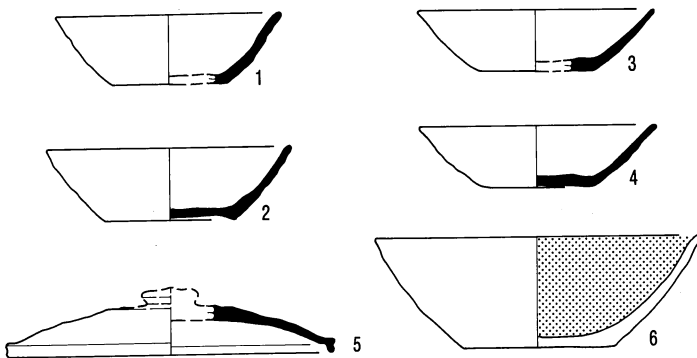
SB 5



SB 6

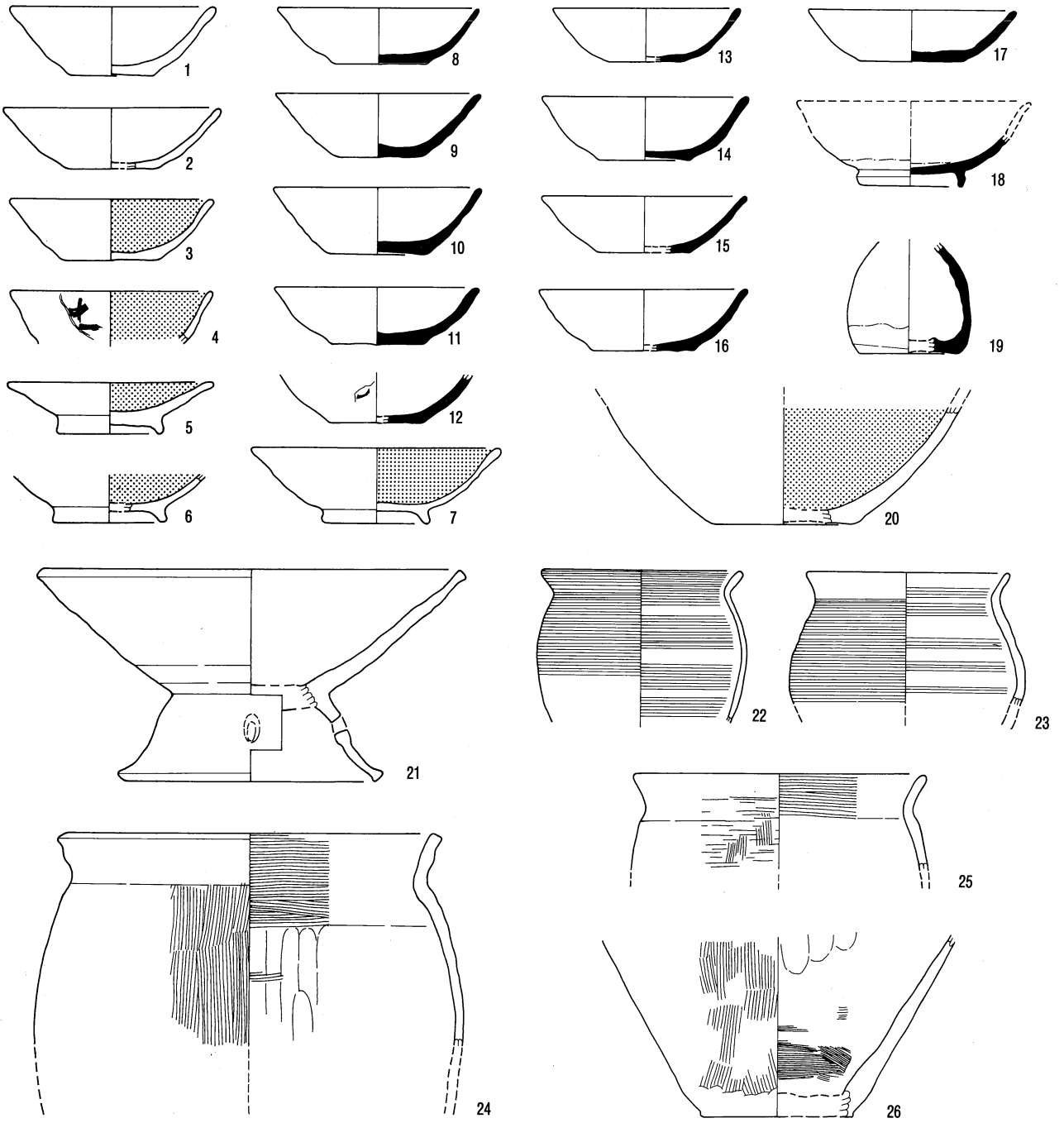


SB 7

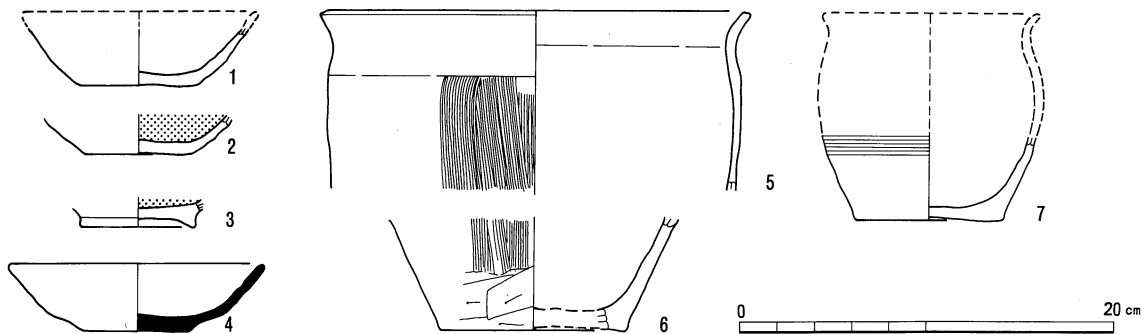


古代土器実測図 (SB3・5~7)

SB 8

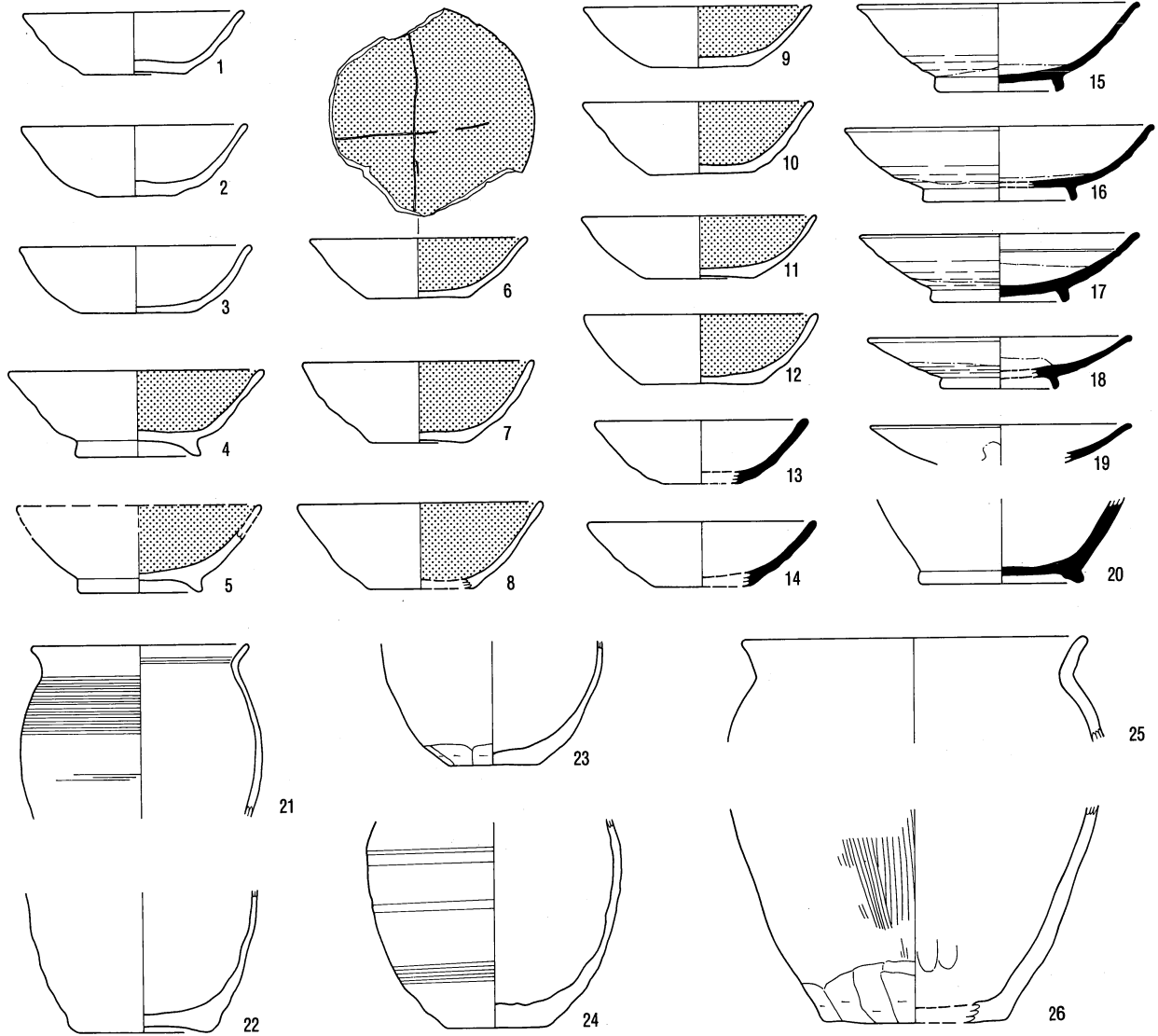


SB 10

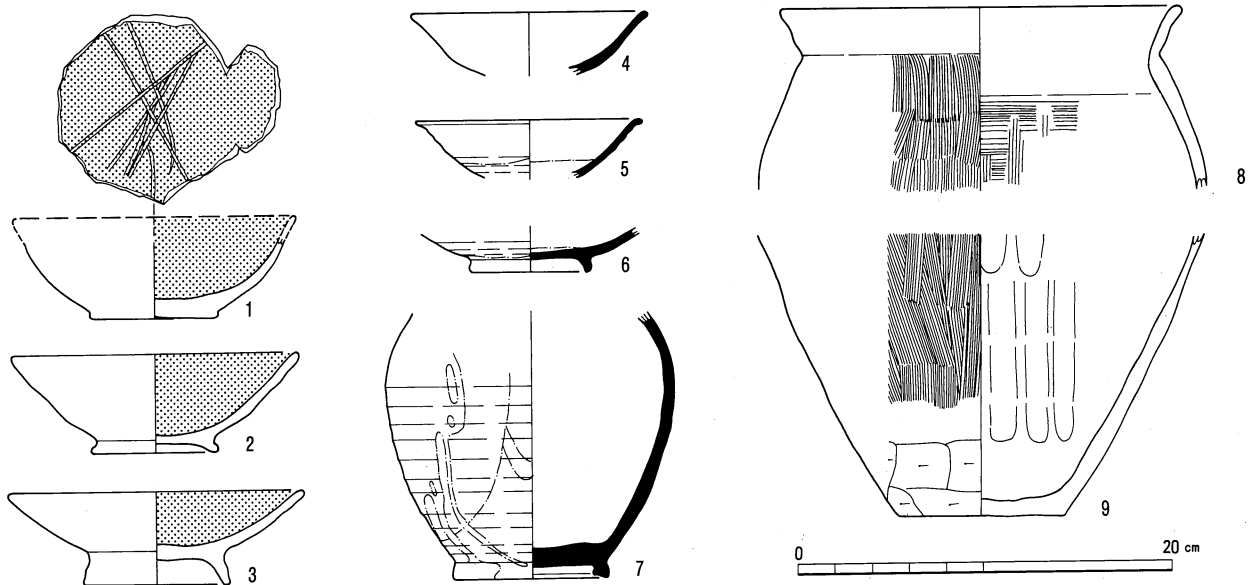


古代土器実測図 (SB8・10)

SB 9

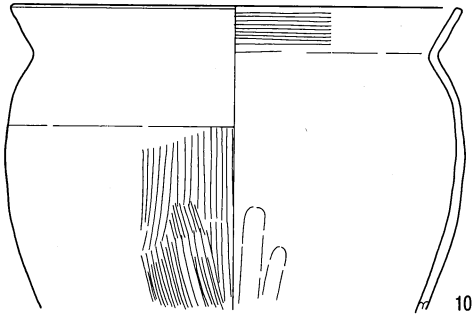


SB 12

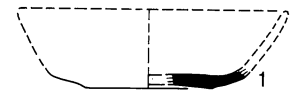


古代土器実測図 (SB9・12)

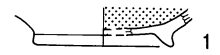
SB 12



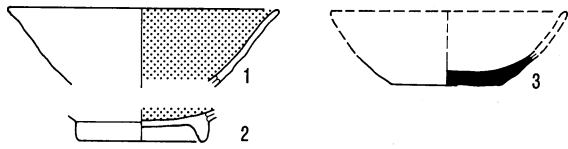
SB 14



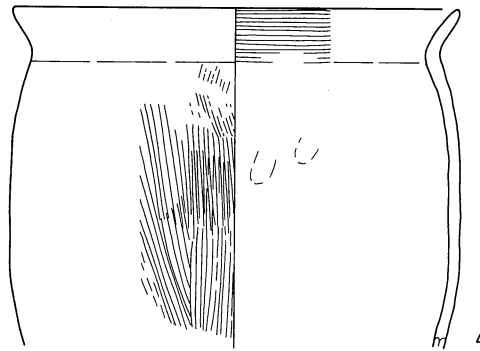
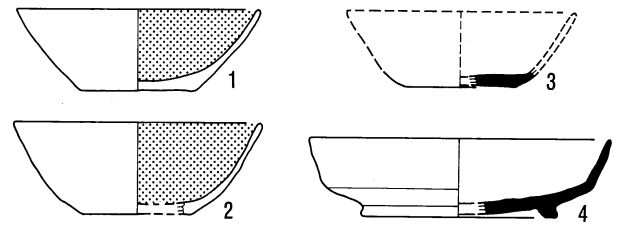
SB 15



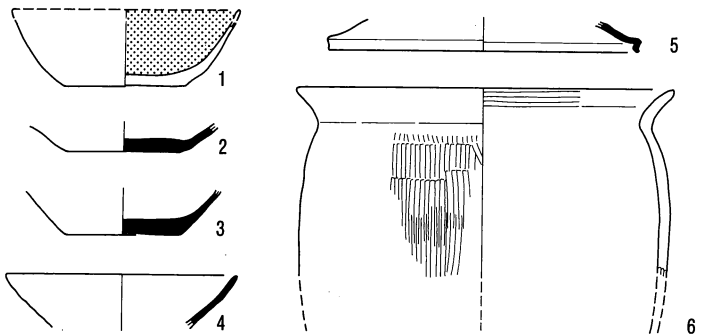
SB 13



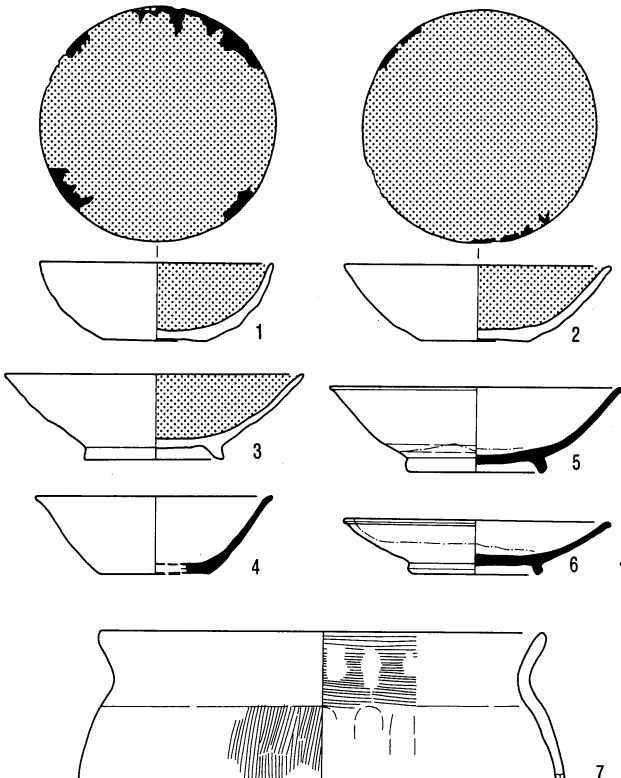
SB 16




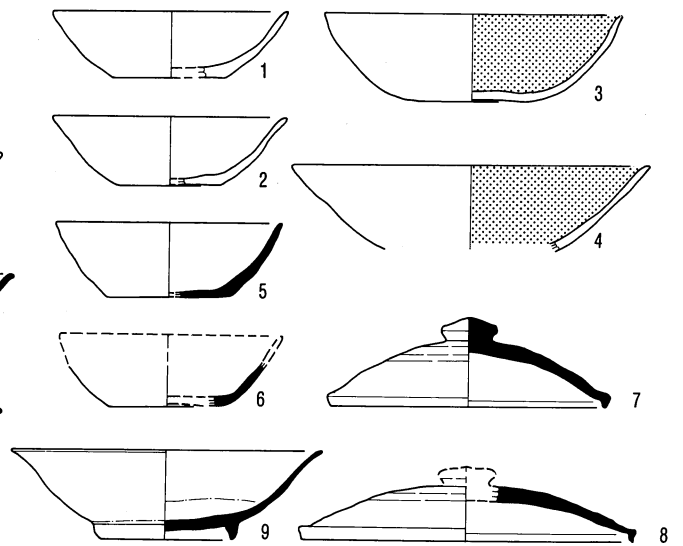
SB 17



SB 19

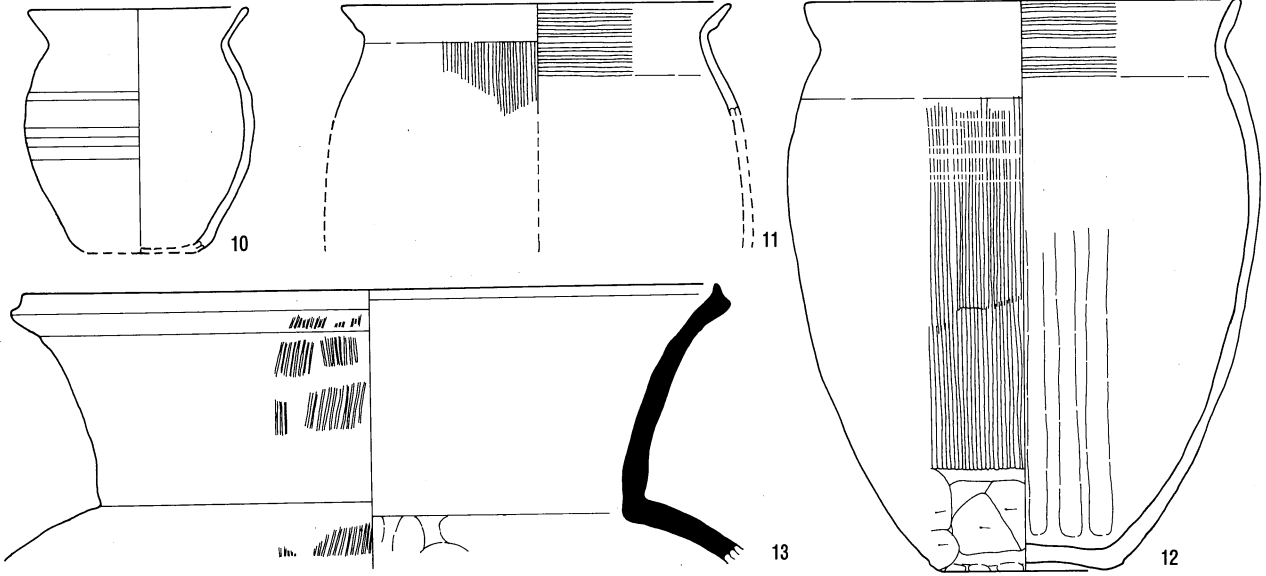


SB 18

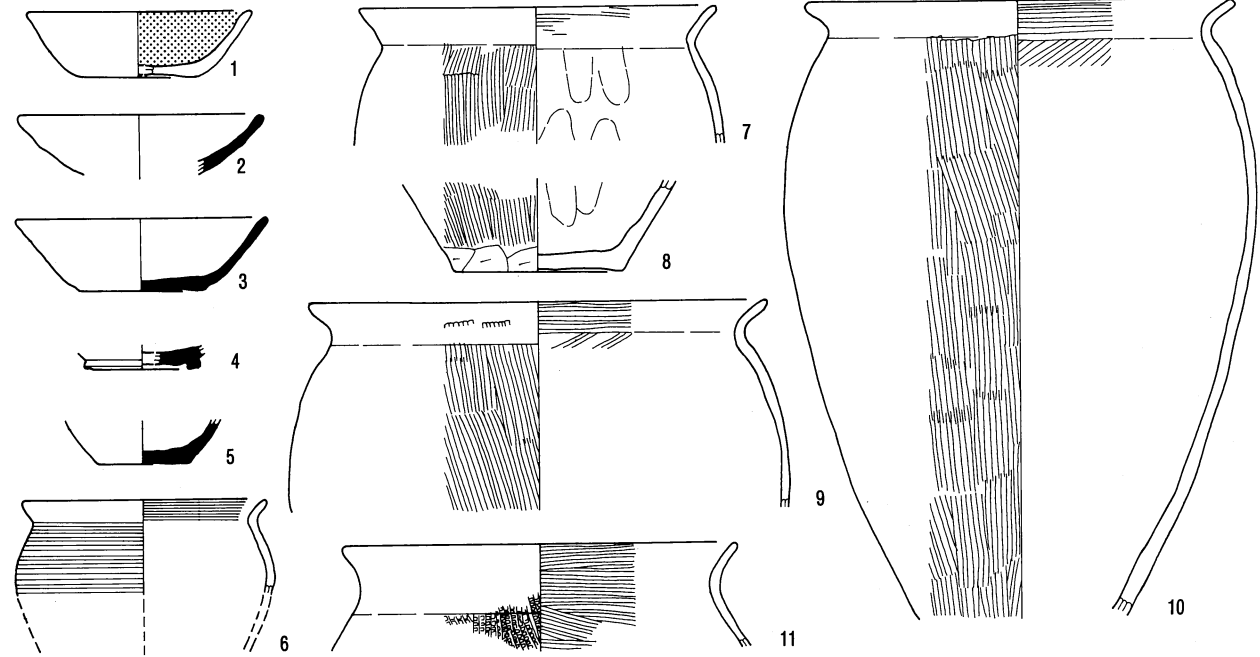


古代土器実測図 (SB12~19)

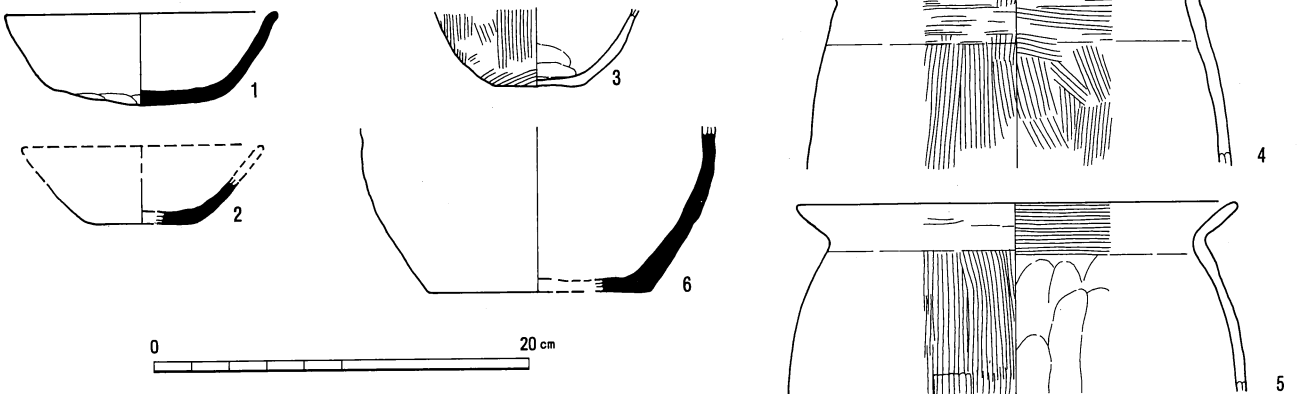
SB 18



SB 22



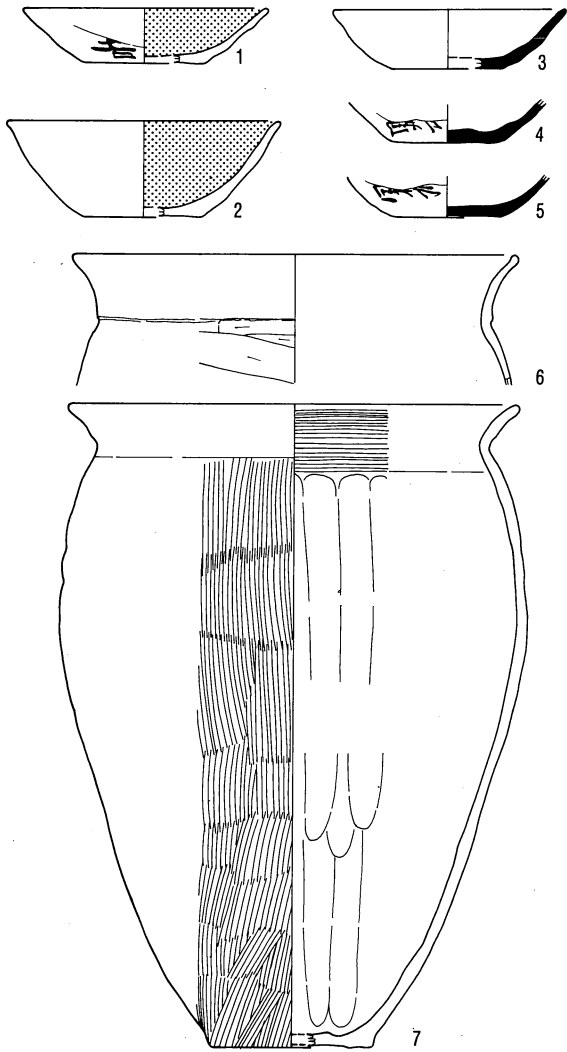
SB 20



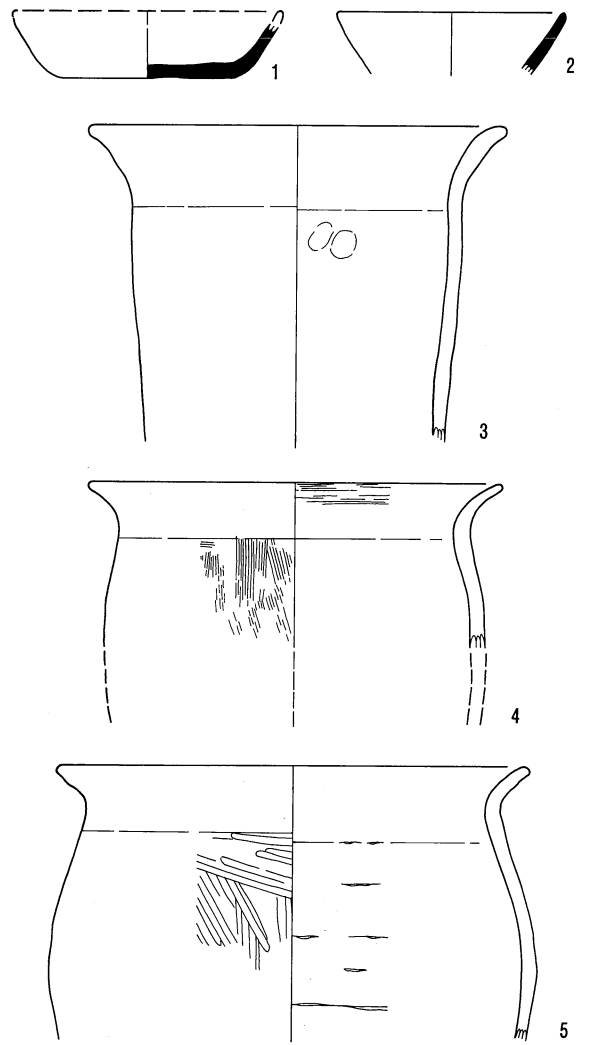
古代土器実測図 (SB18・20・22)

図版110 三の宮遺跡

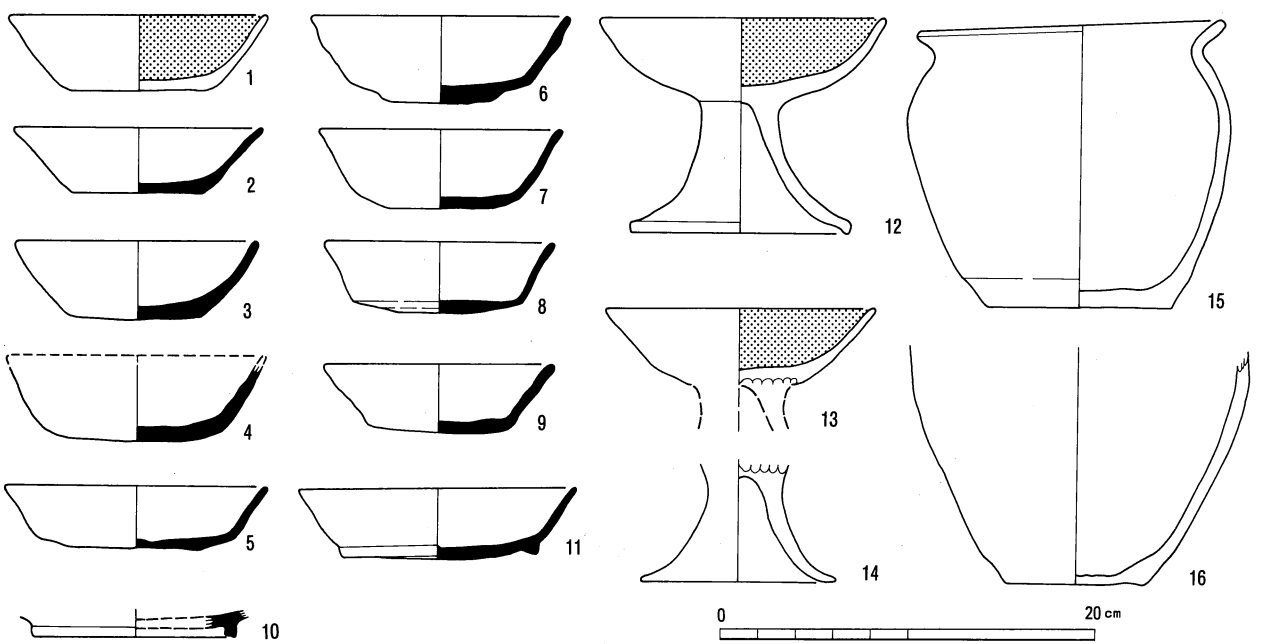
SB 21



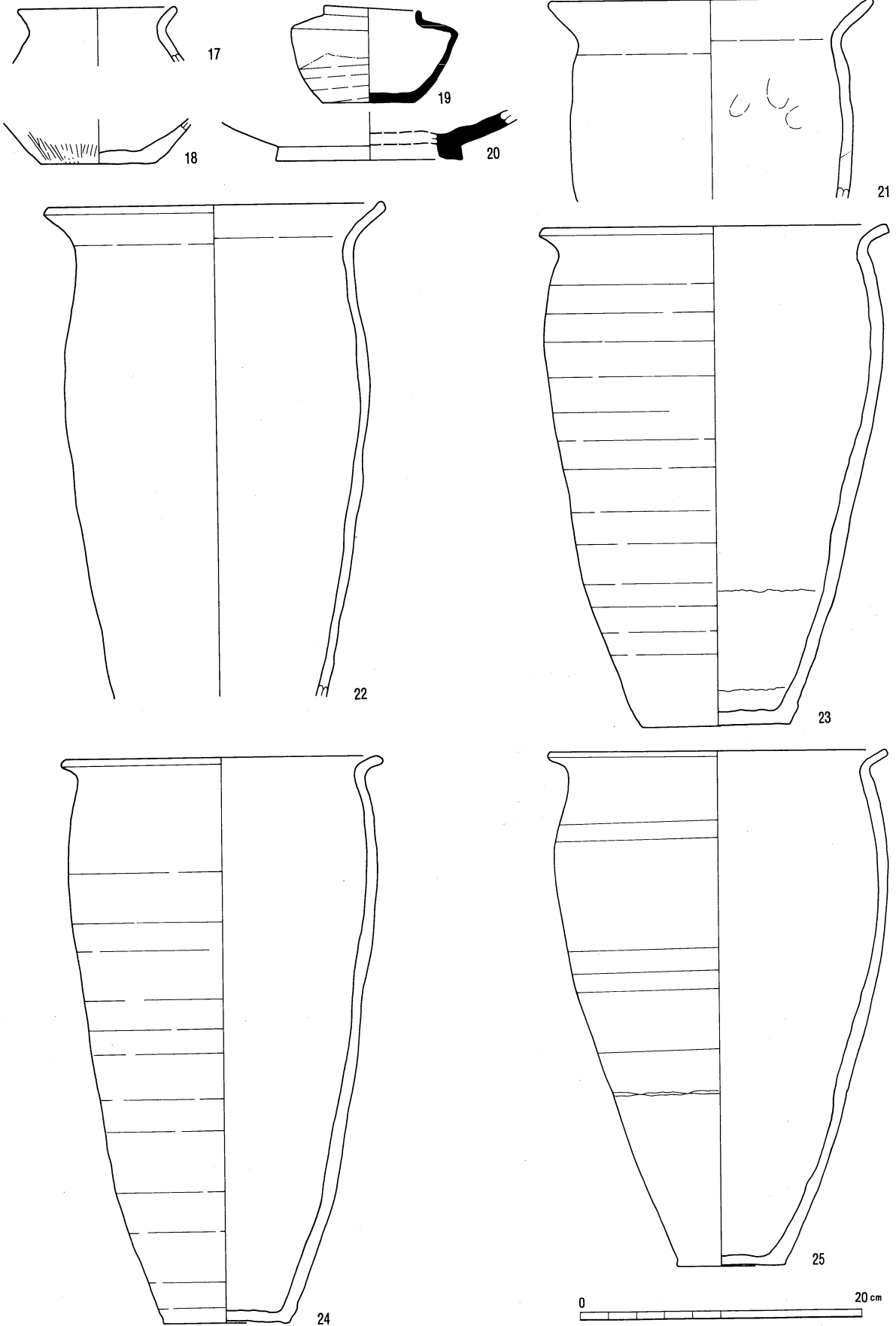
SB 23



SB 25

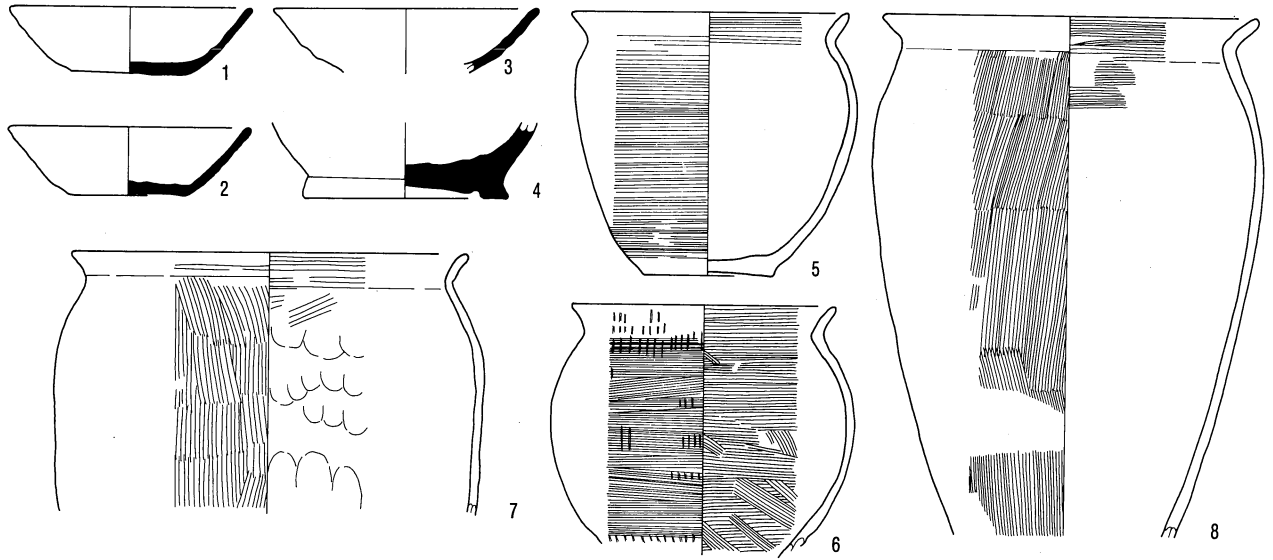


SB 25

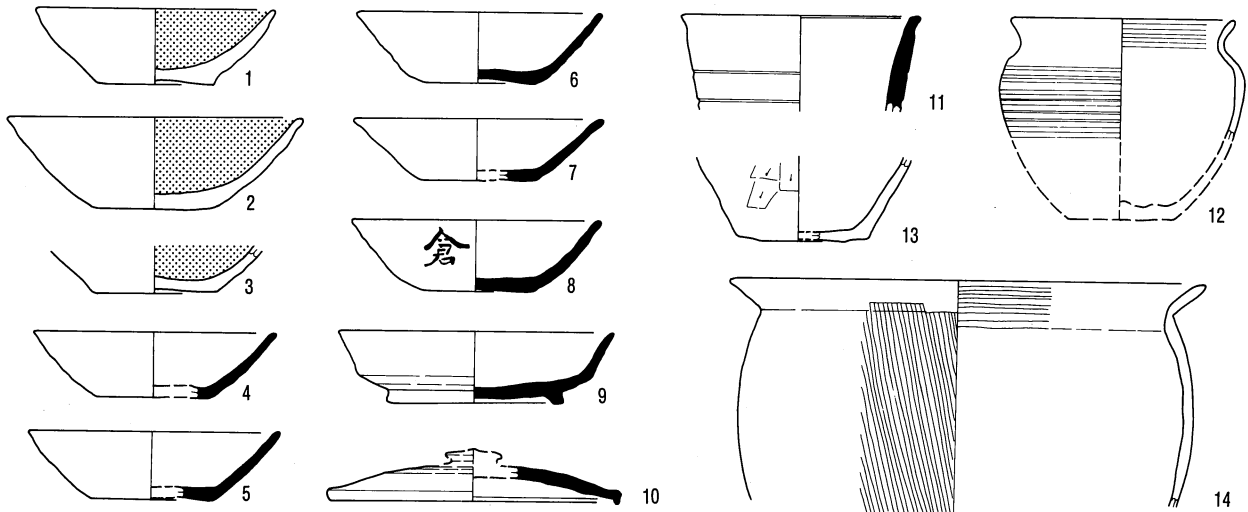


古代土器実測図 (SB25)

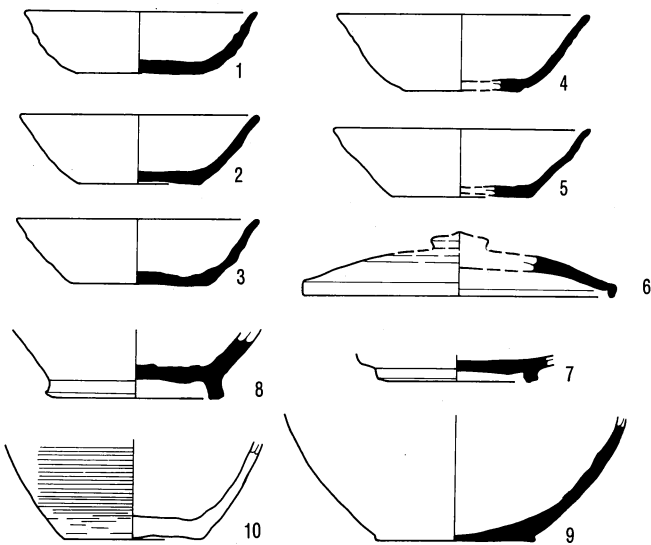
SB 26



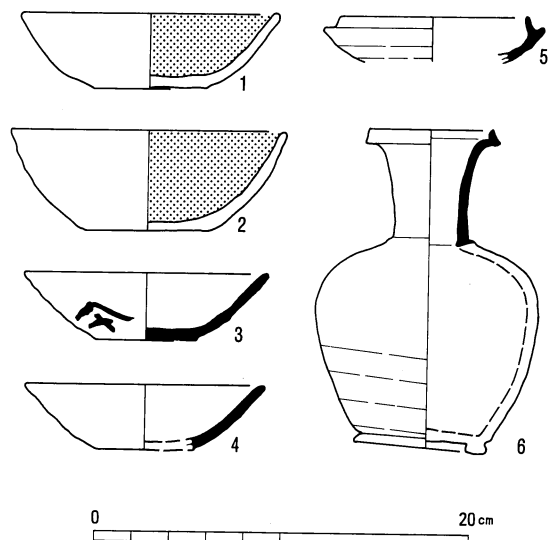
SB 27



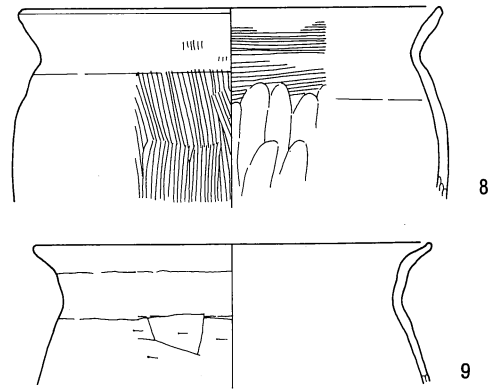
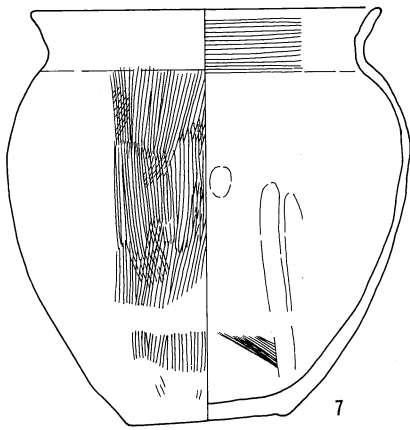
SB 28



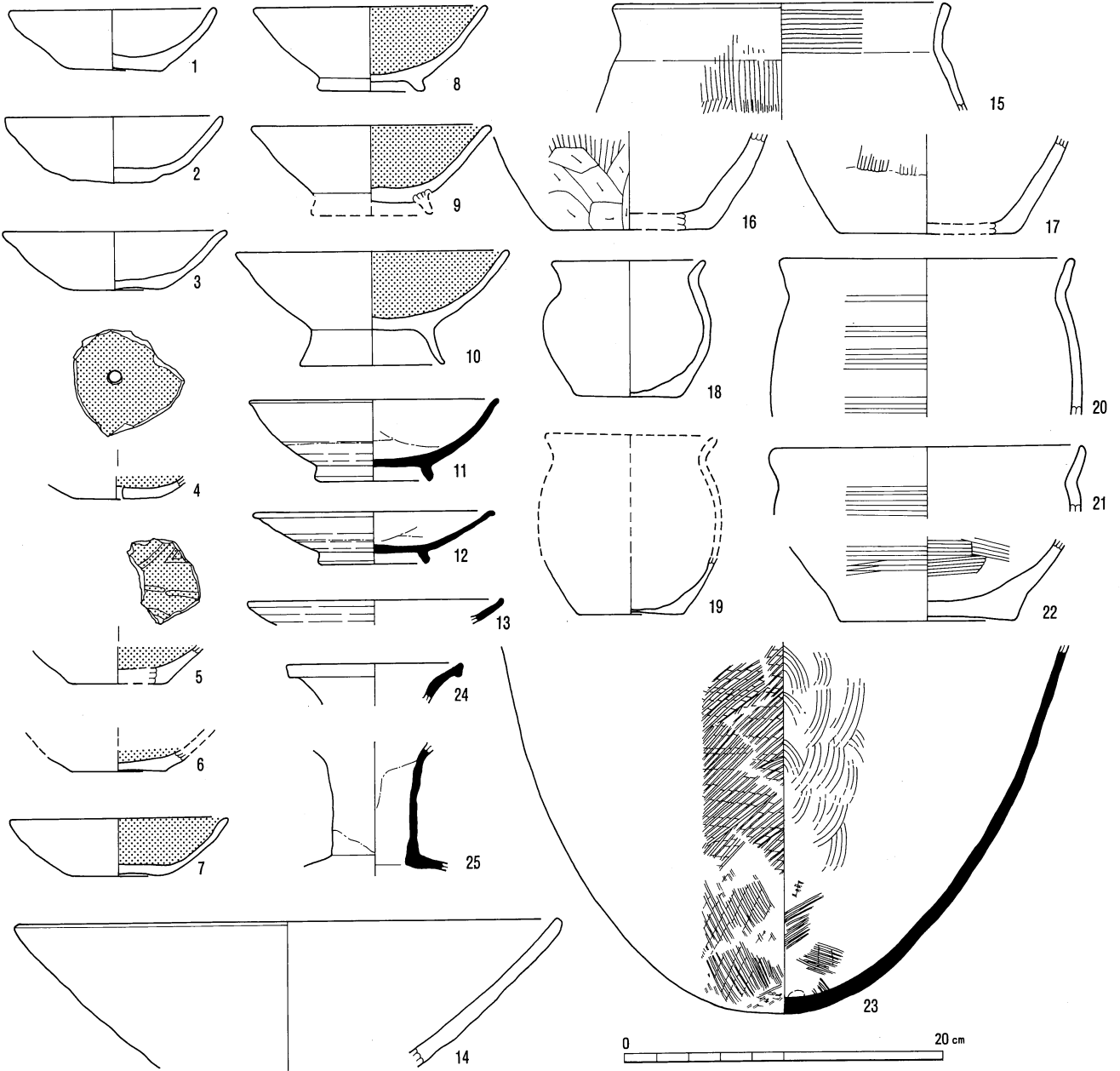
SB 29



SB 29

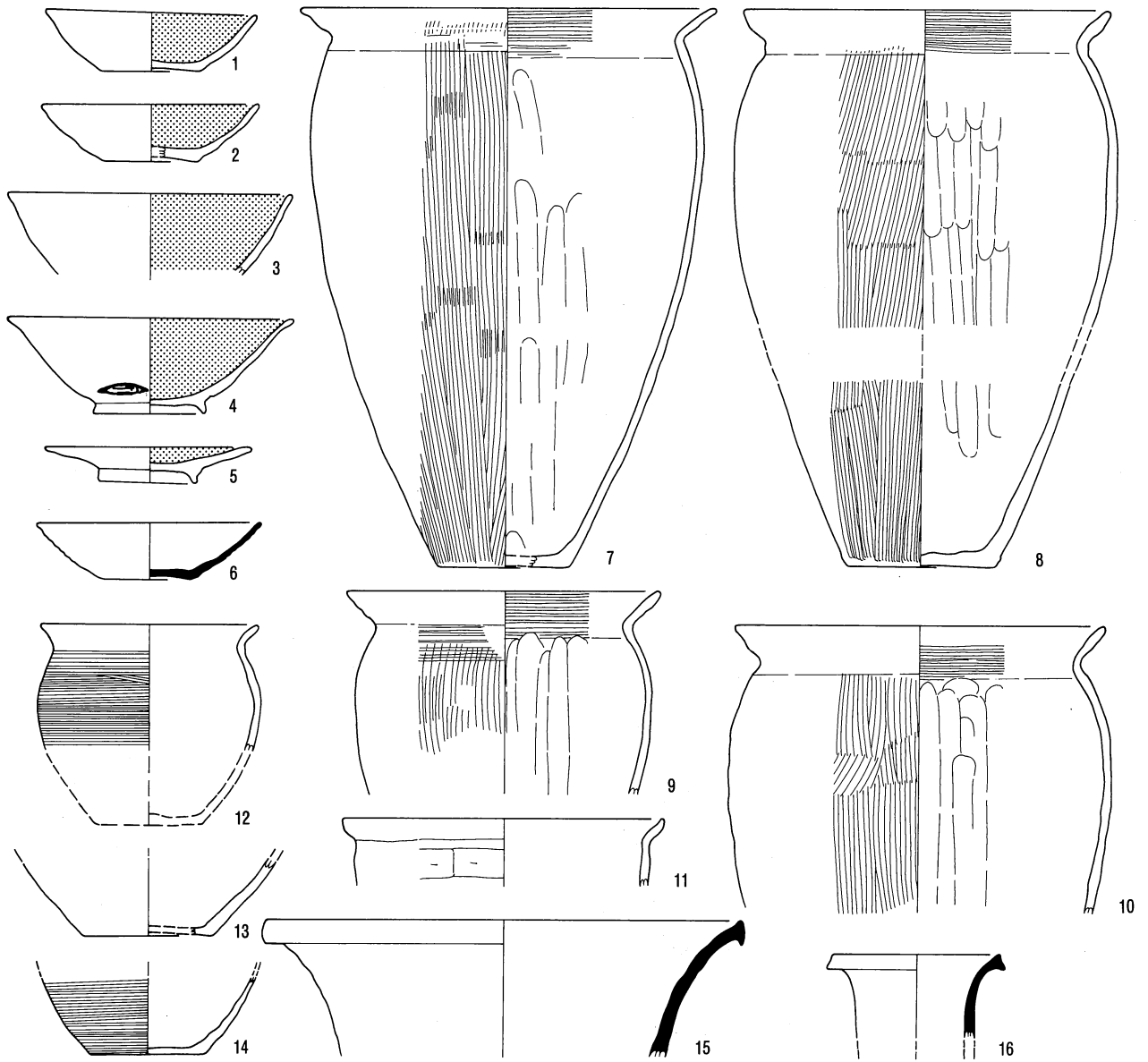


SB 30

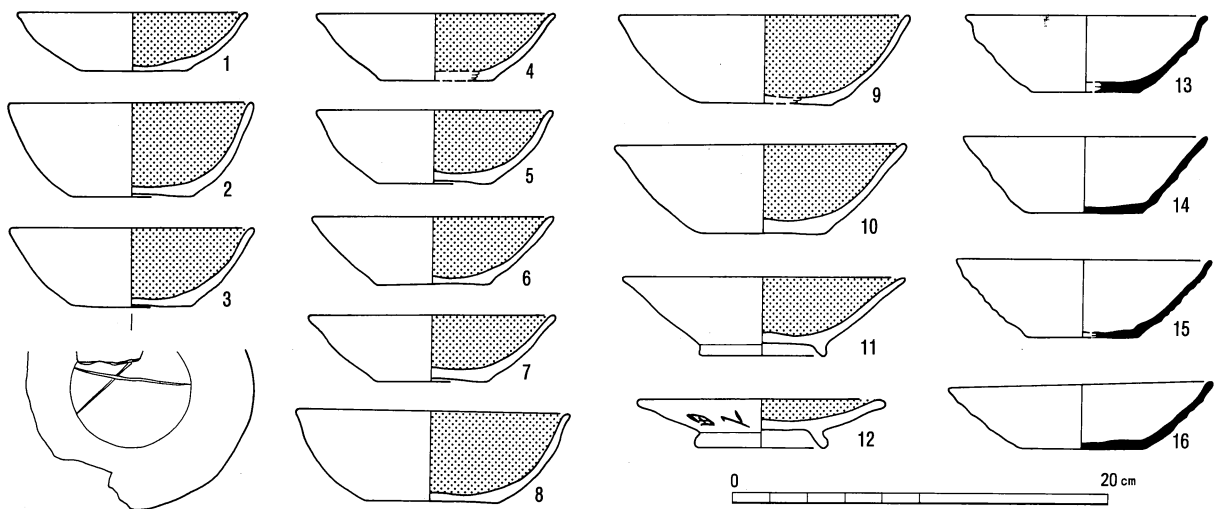


古代土器実測図 (SB29・30)

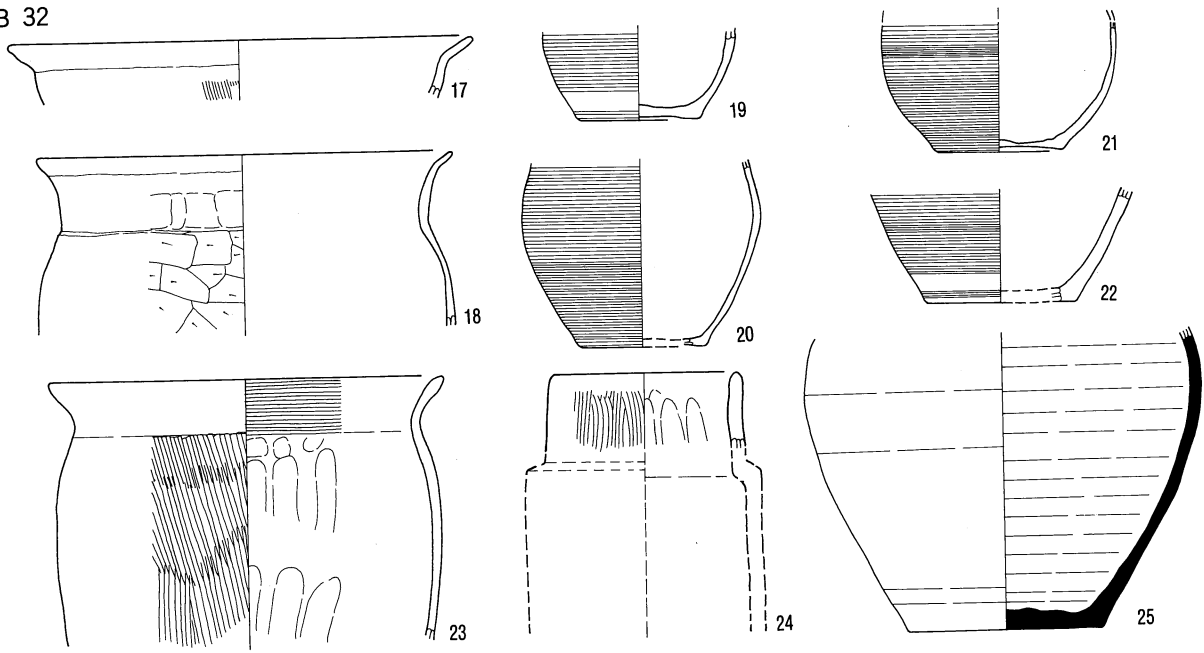
SB 31



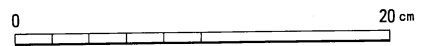
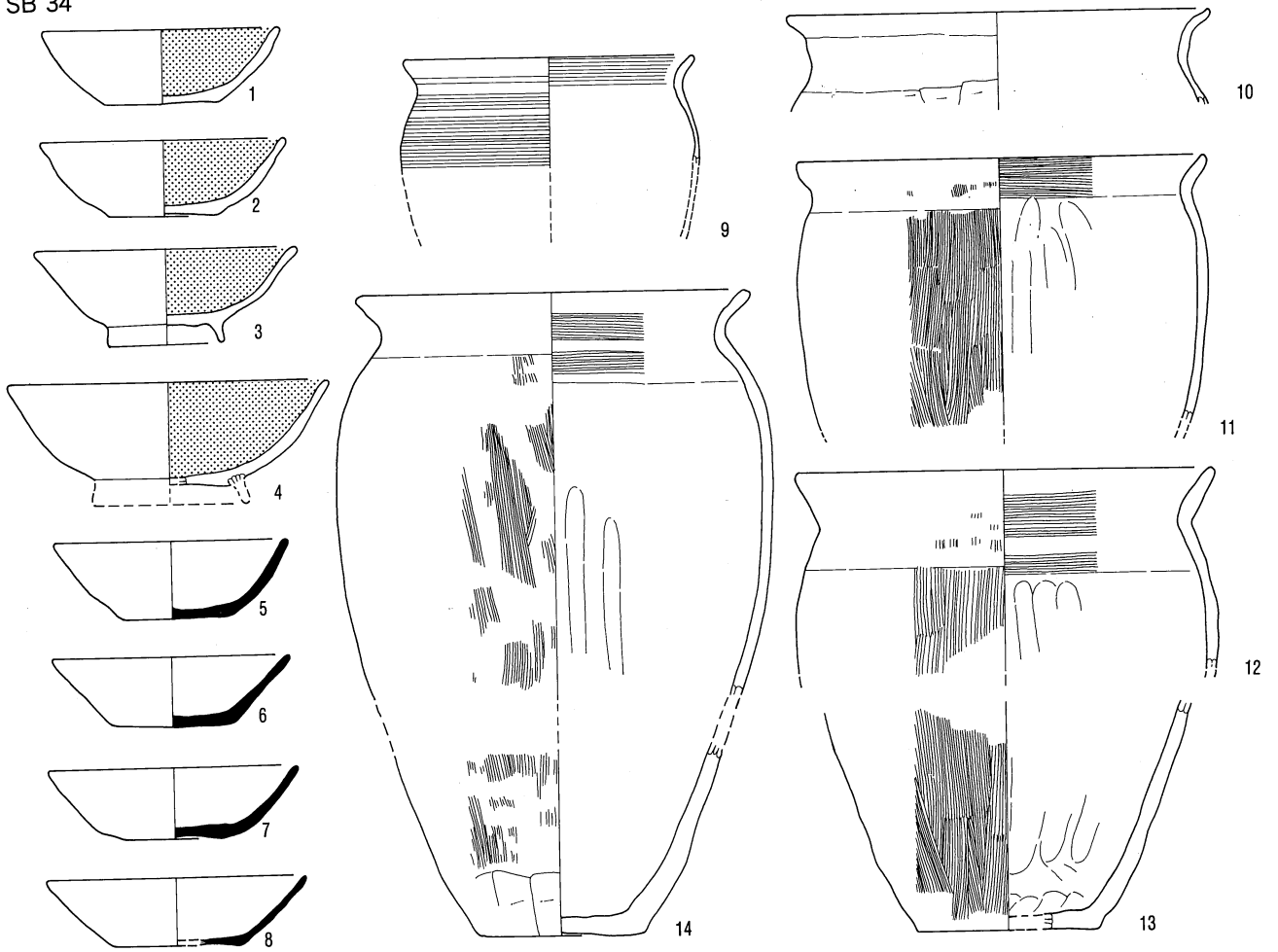
SB 32



SB 32

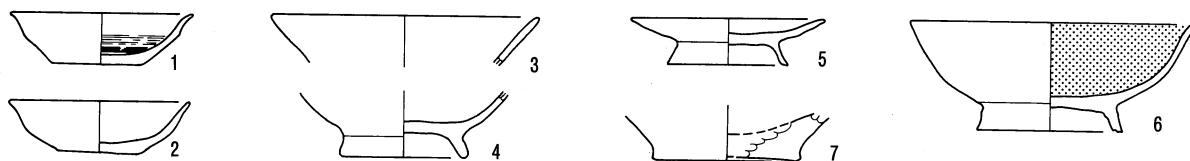


SB 34

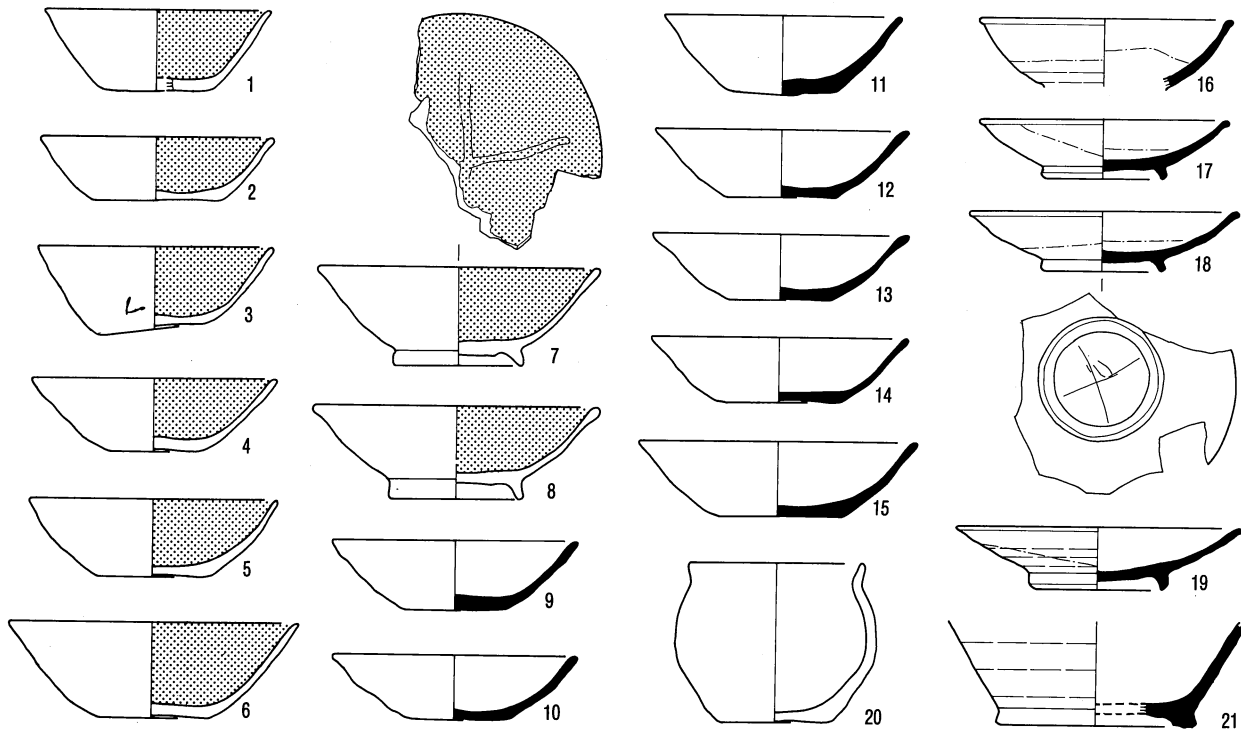


古代土器実測図 (SB32・34)

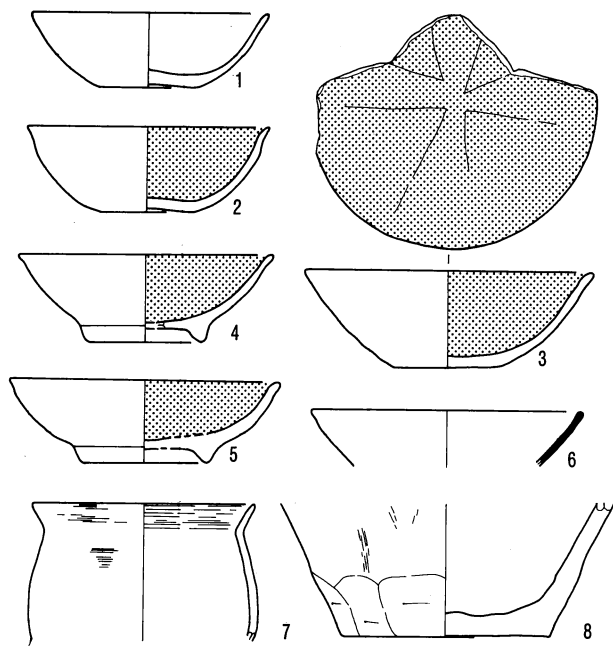
SB 33



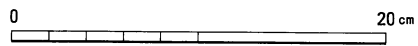
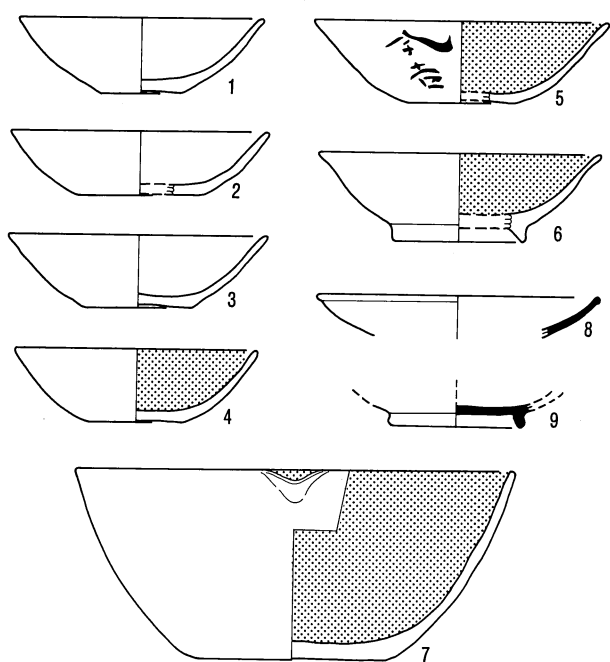
SB 35



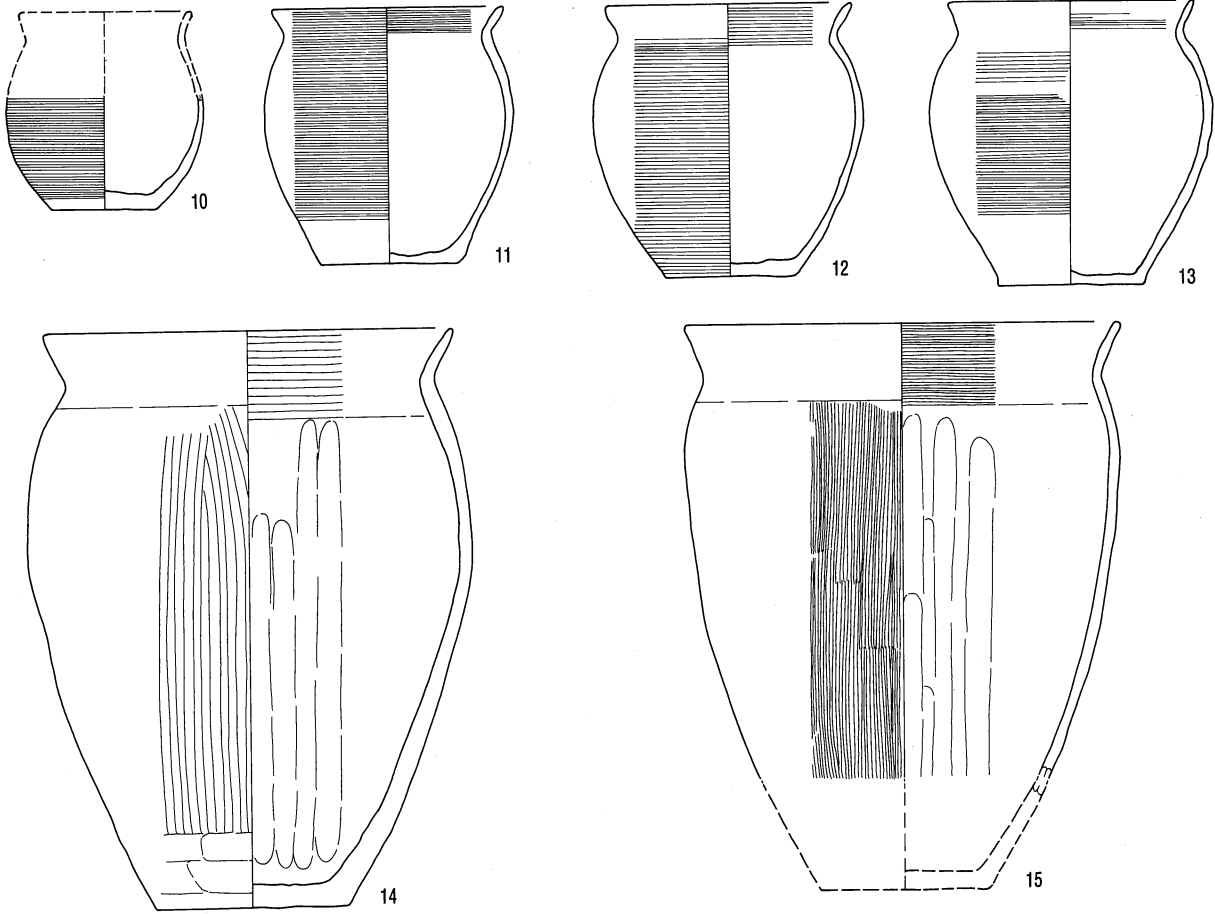
SB 36



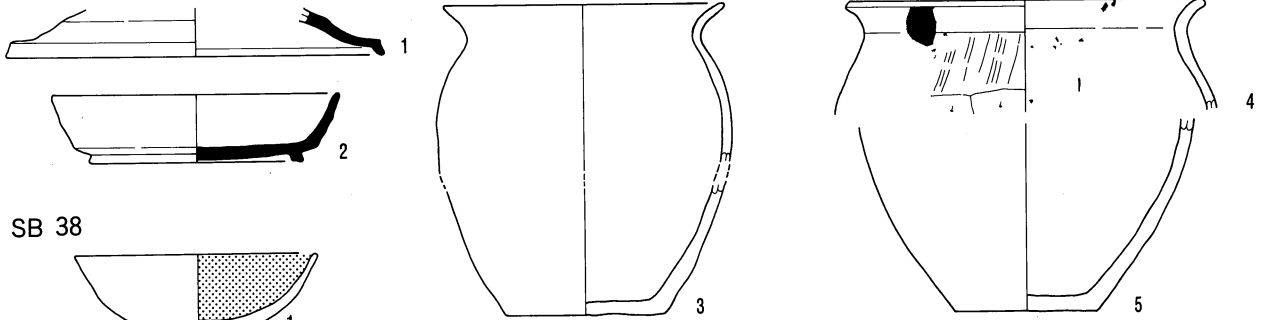
SB 37



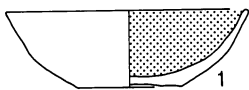
SB 37




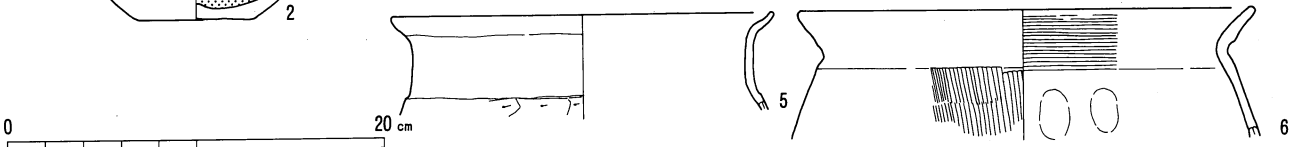
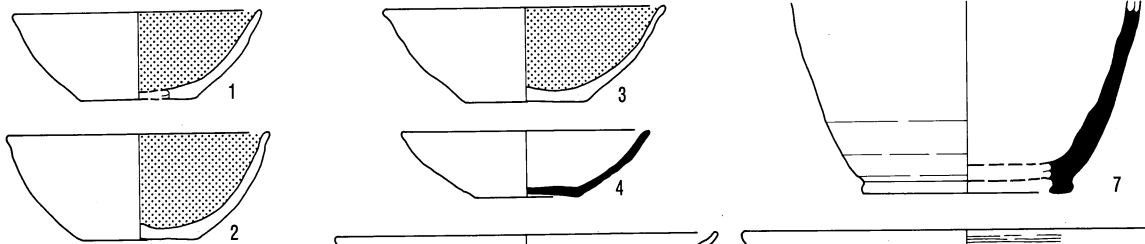
SB 39



SB 38

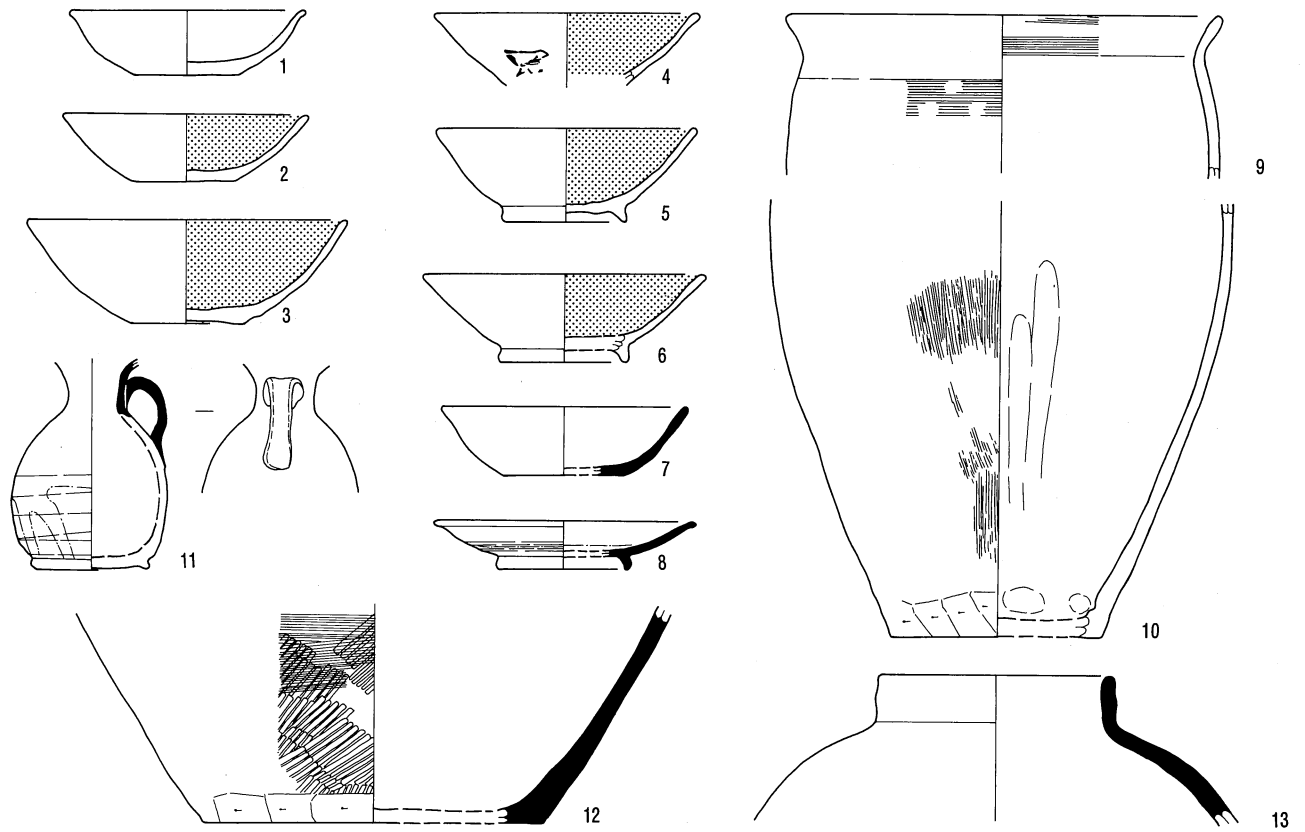


SB 41

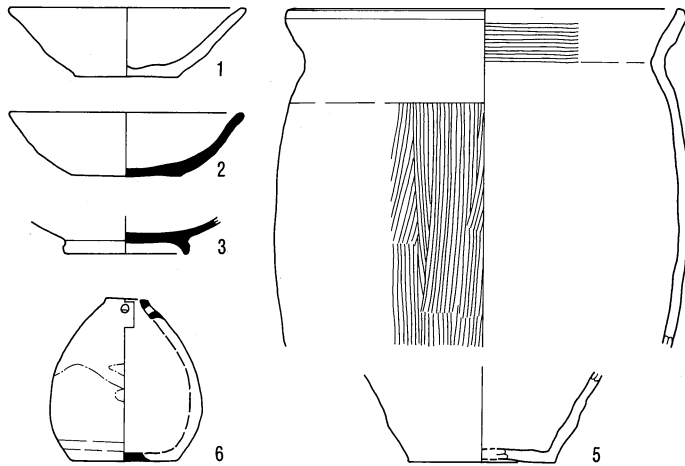


古代土器実測図 (SB37~39・41)

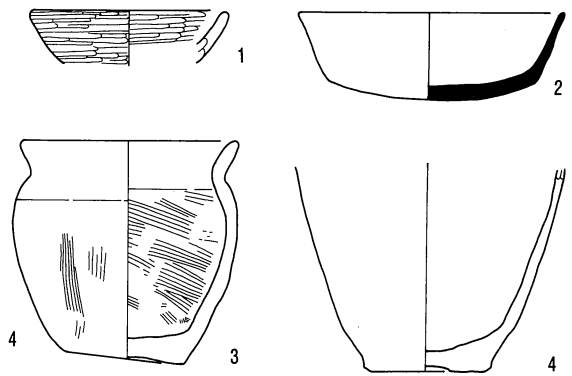
SB 40



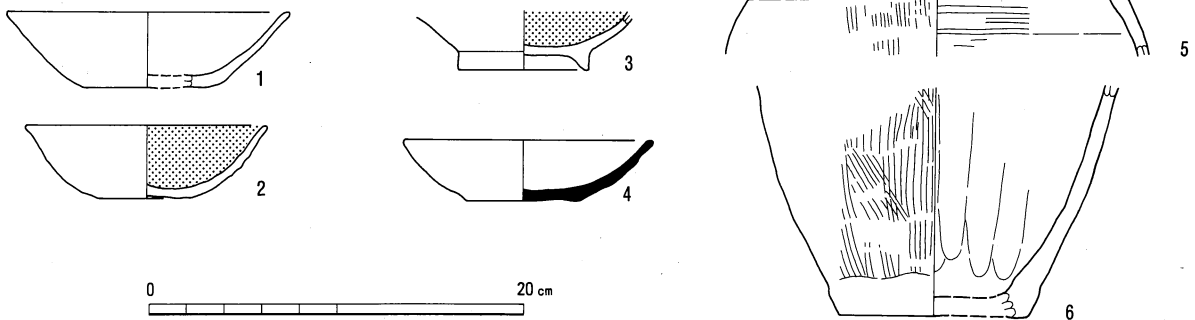
SB 42



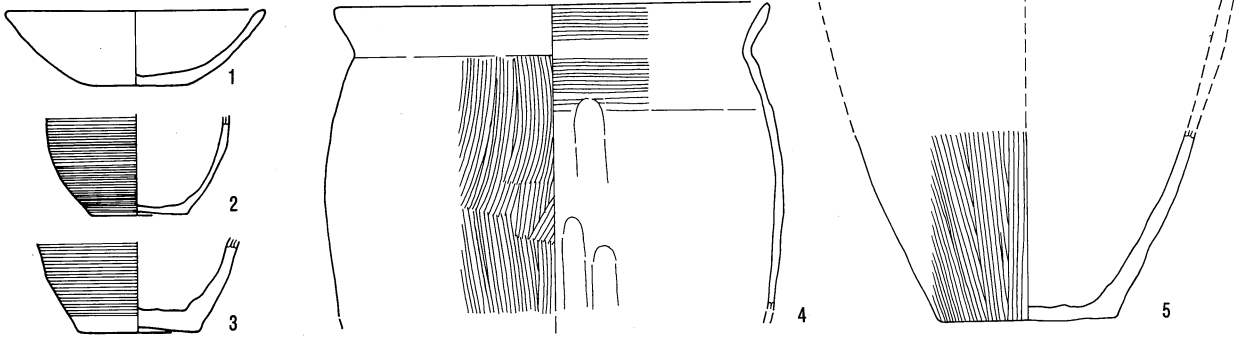
SB 43



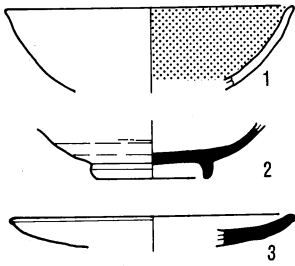
SB 44



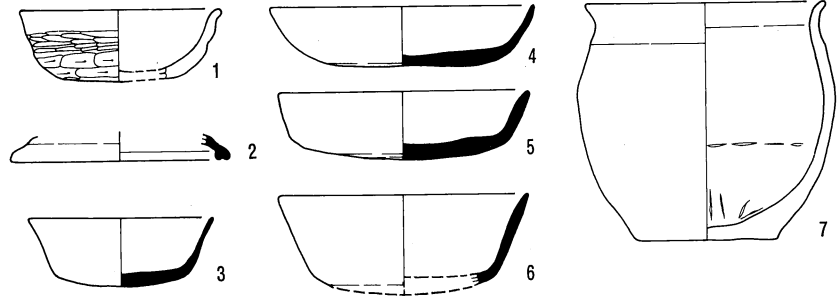
SB 45



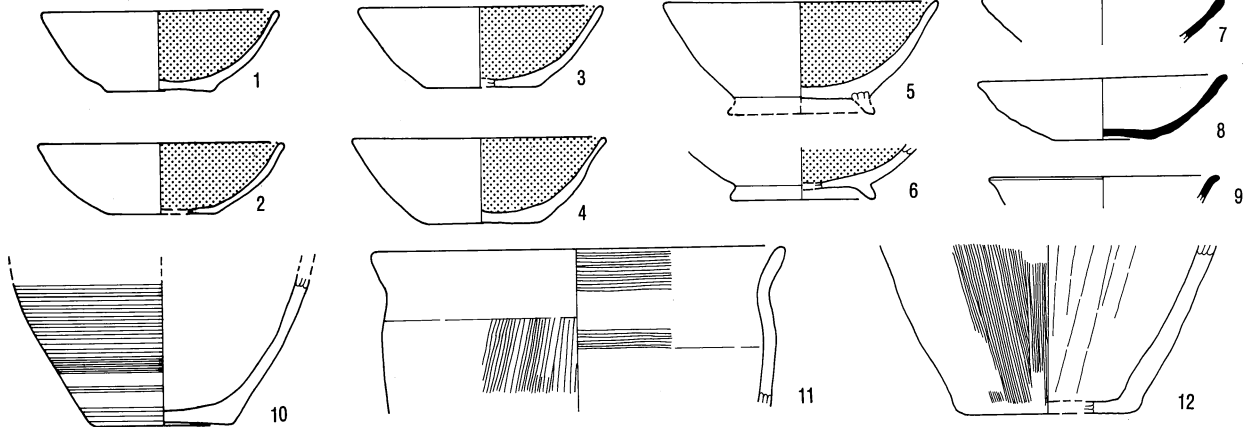
SB 46



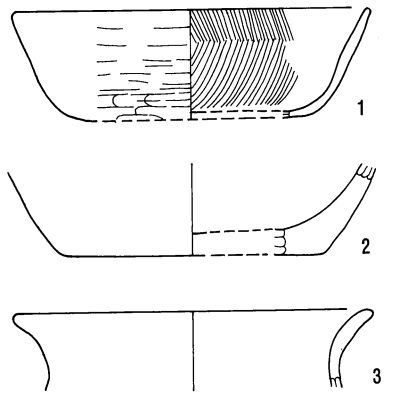
SB 48




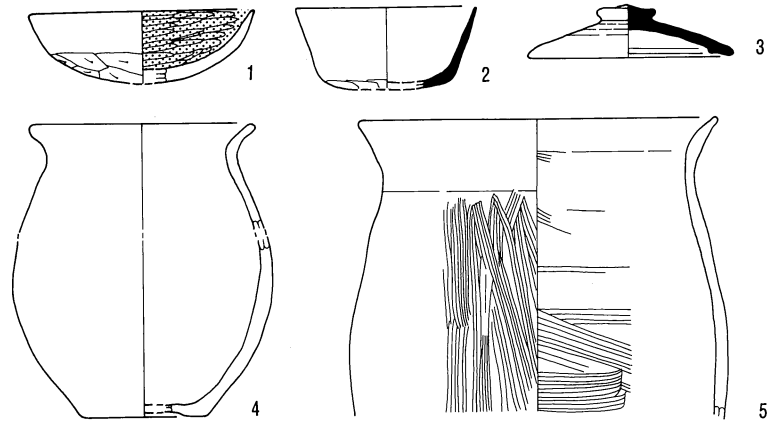
SB 47



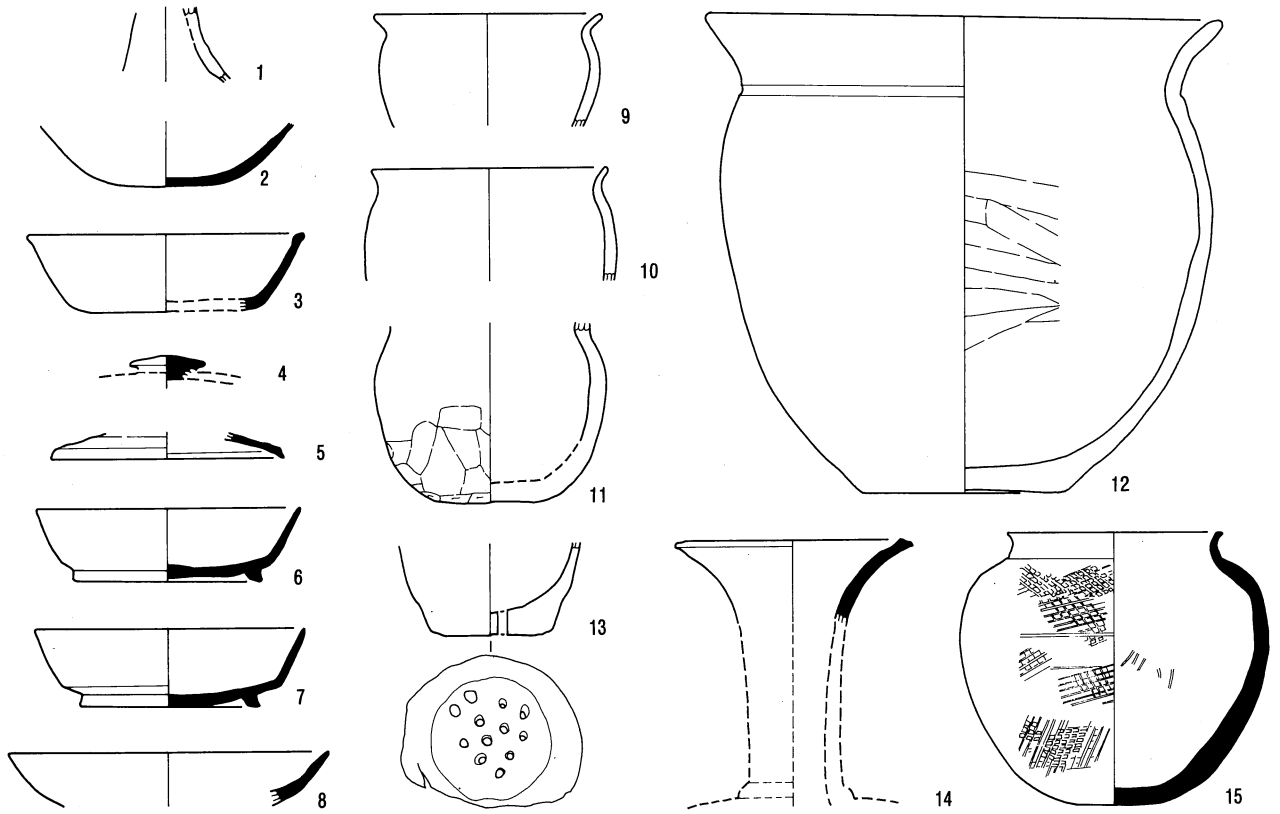
SB 49



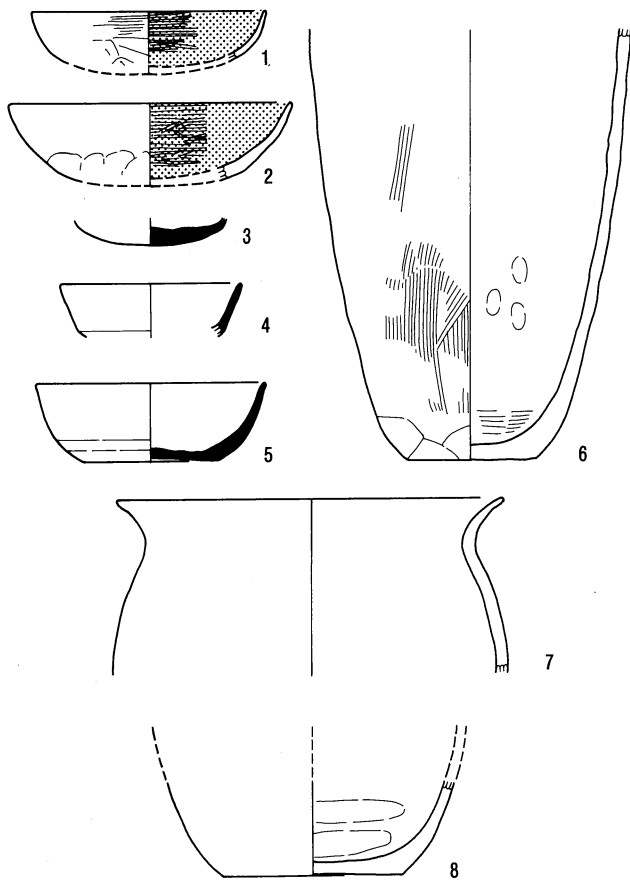
SB 50



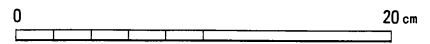
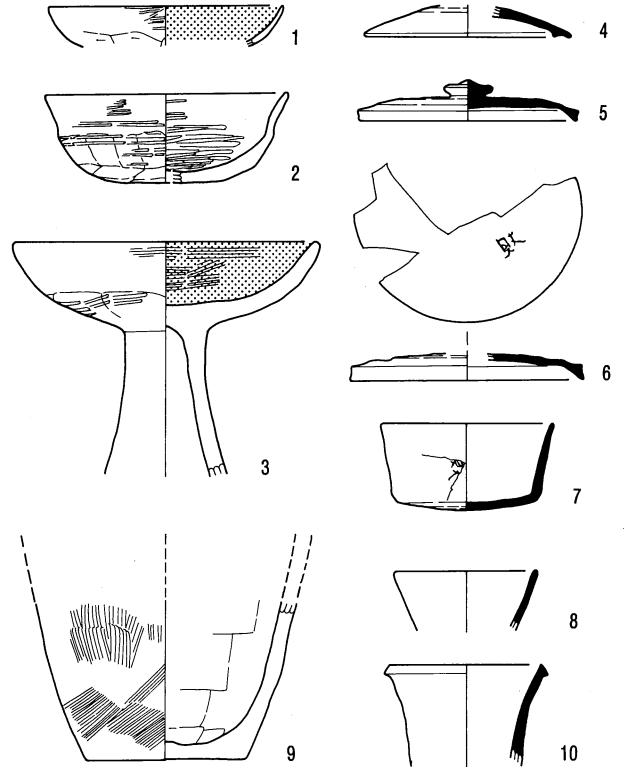
SB 51



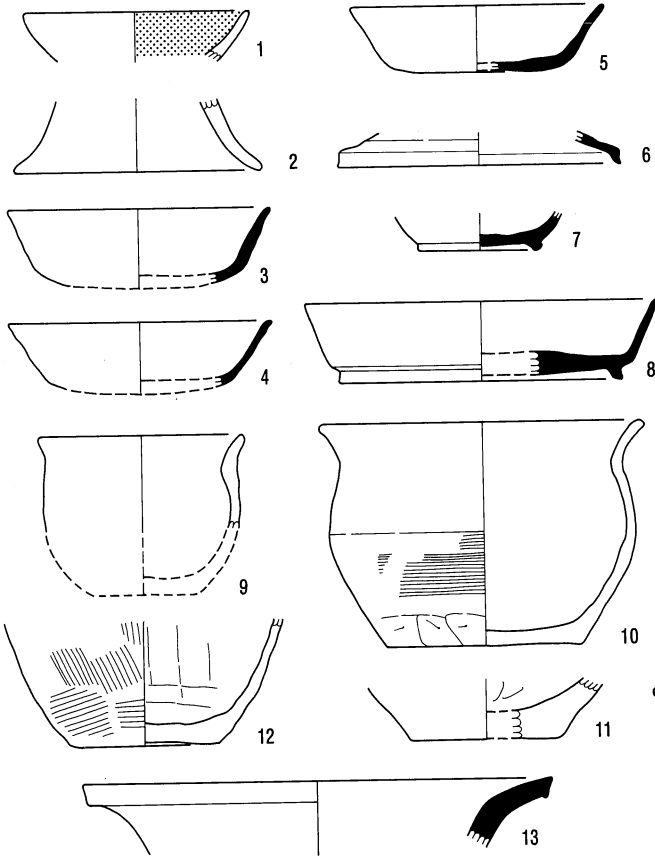
SB 52



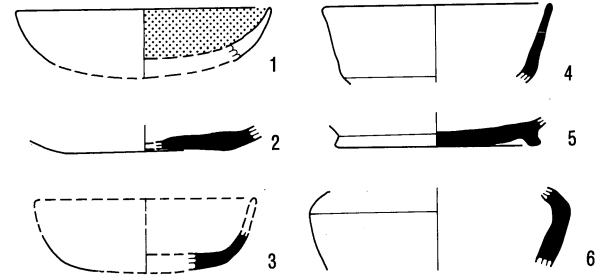
SB 53



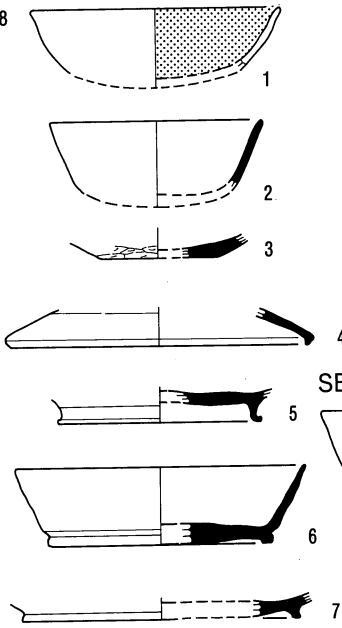
SB 54



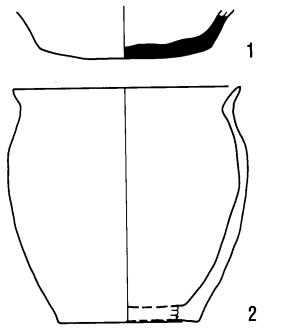
SB 57



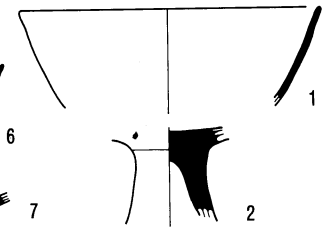
SB 58



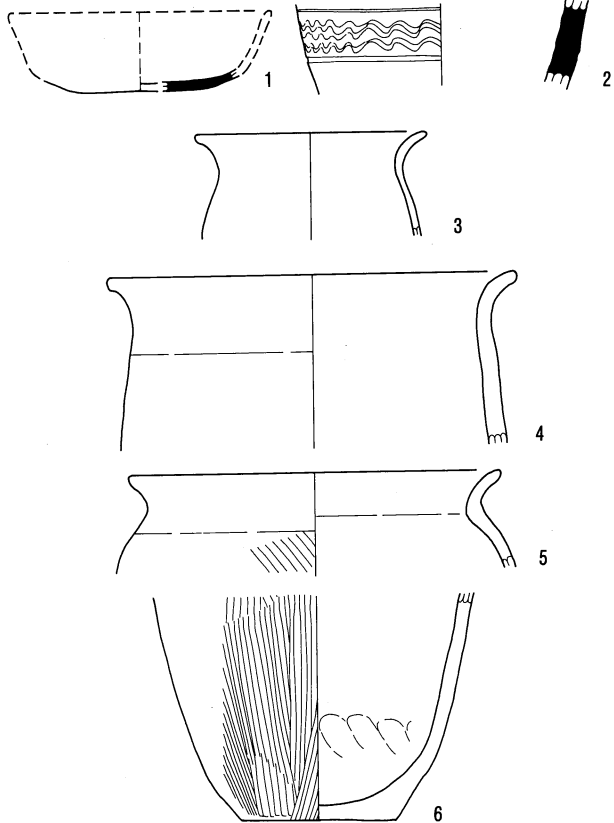
SB 59



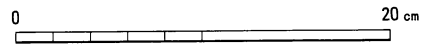
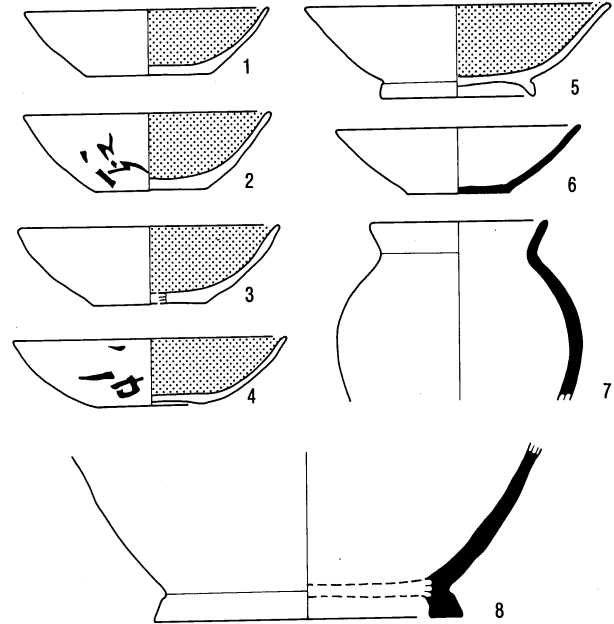
SB 60



SB 56

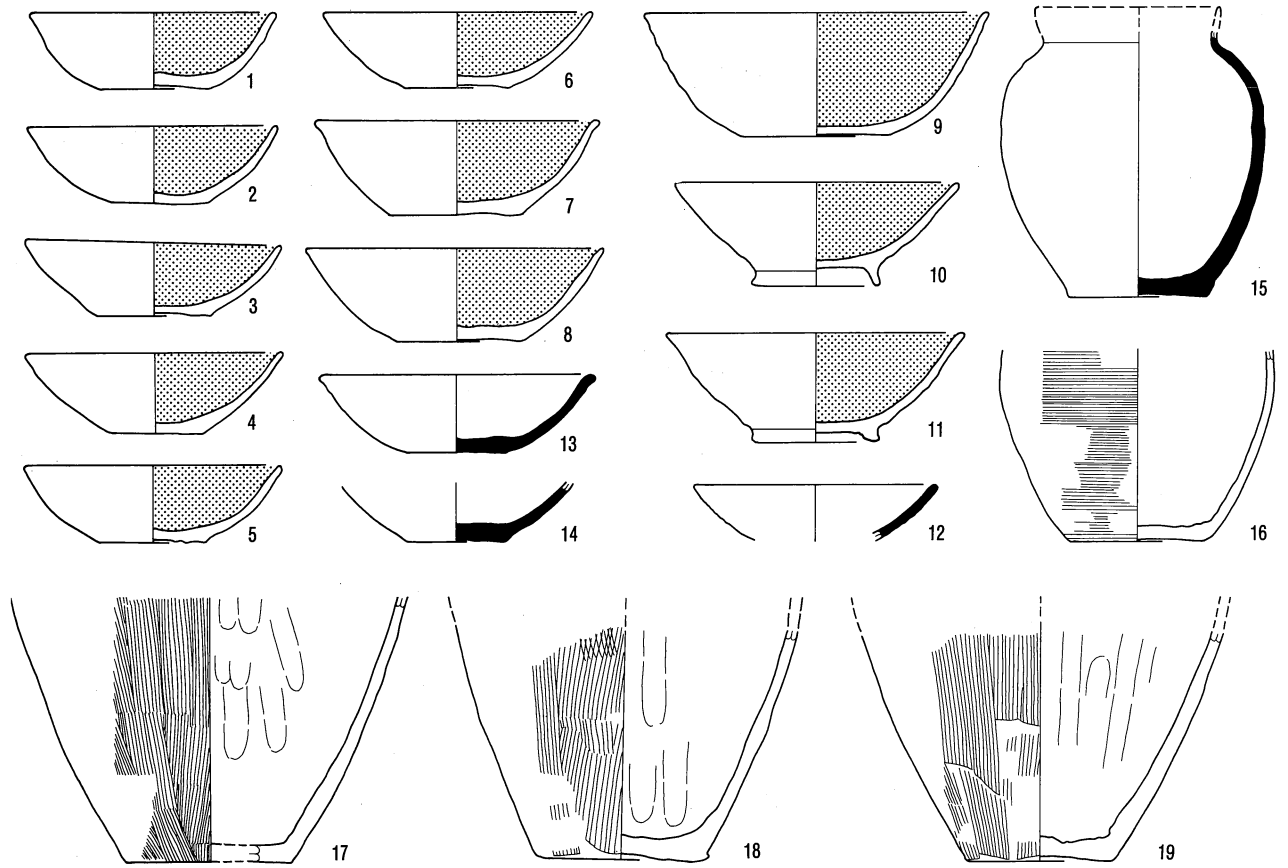


SB 62

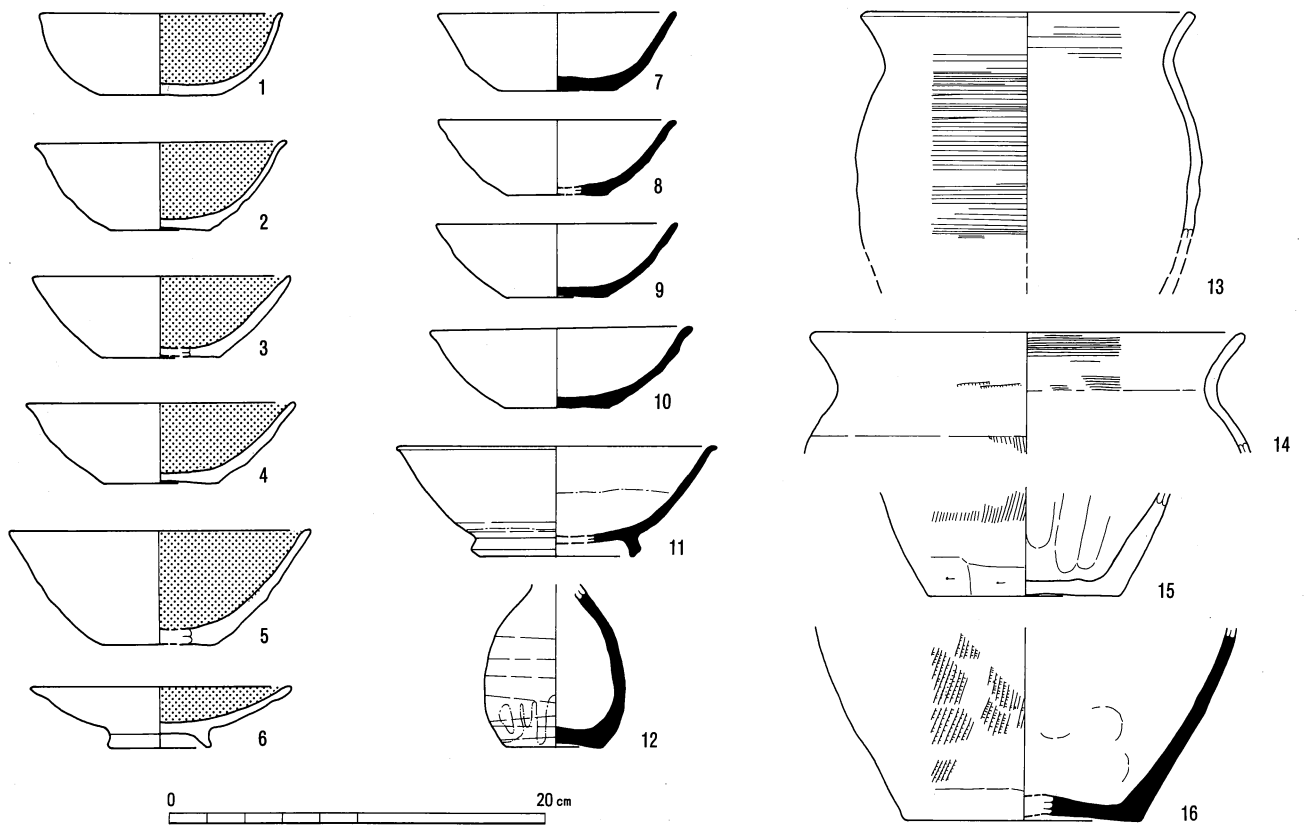


古代土器実測図 (SB54・56~60・62)

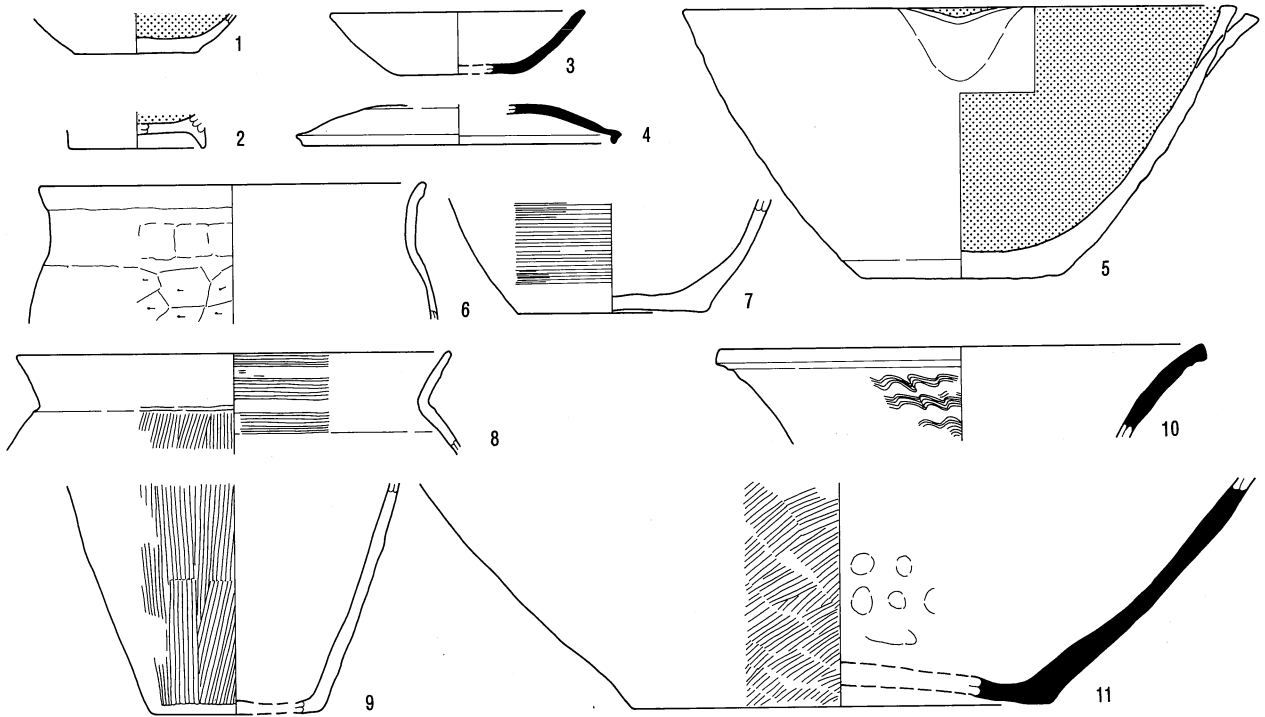
SB 61



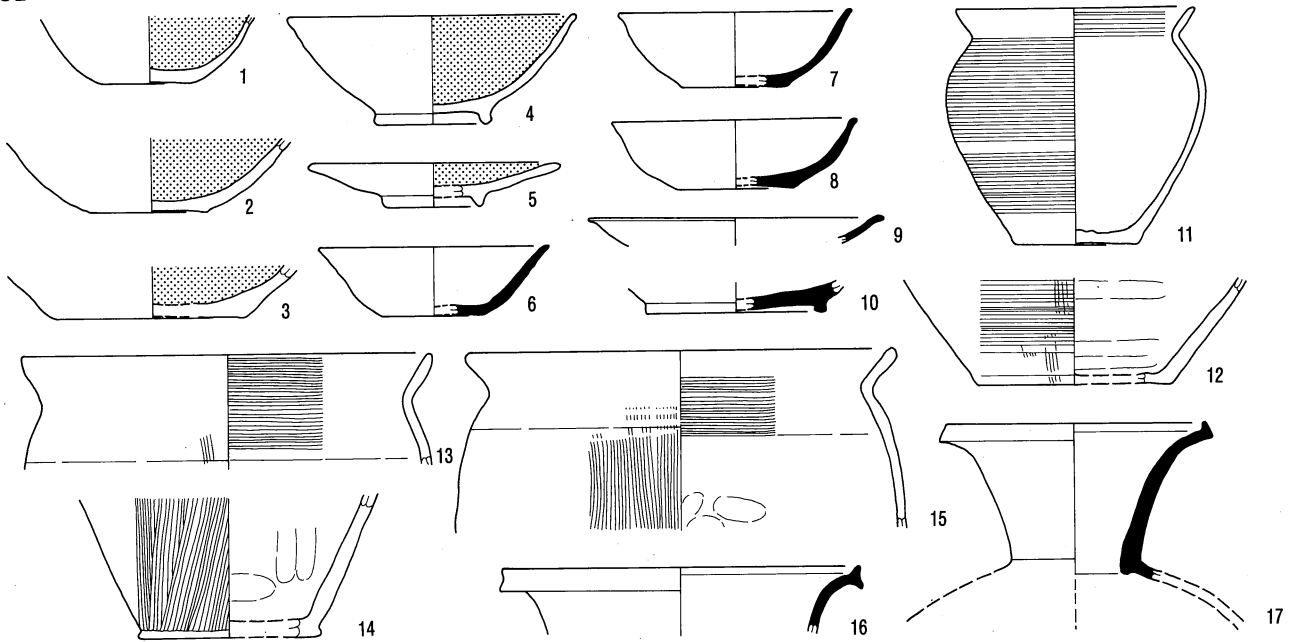
SB 63



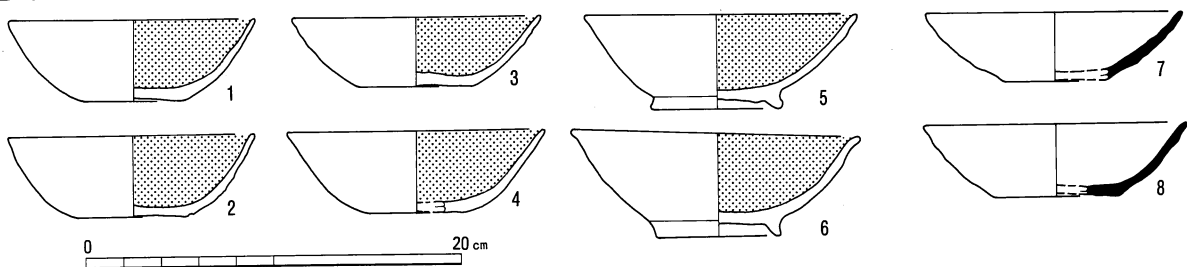
SB 64



SB 66



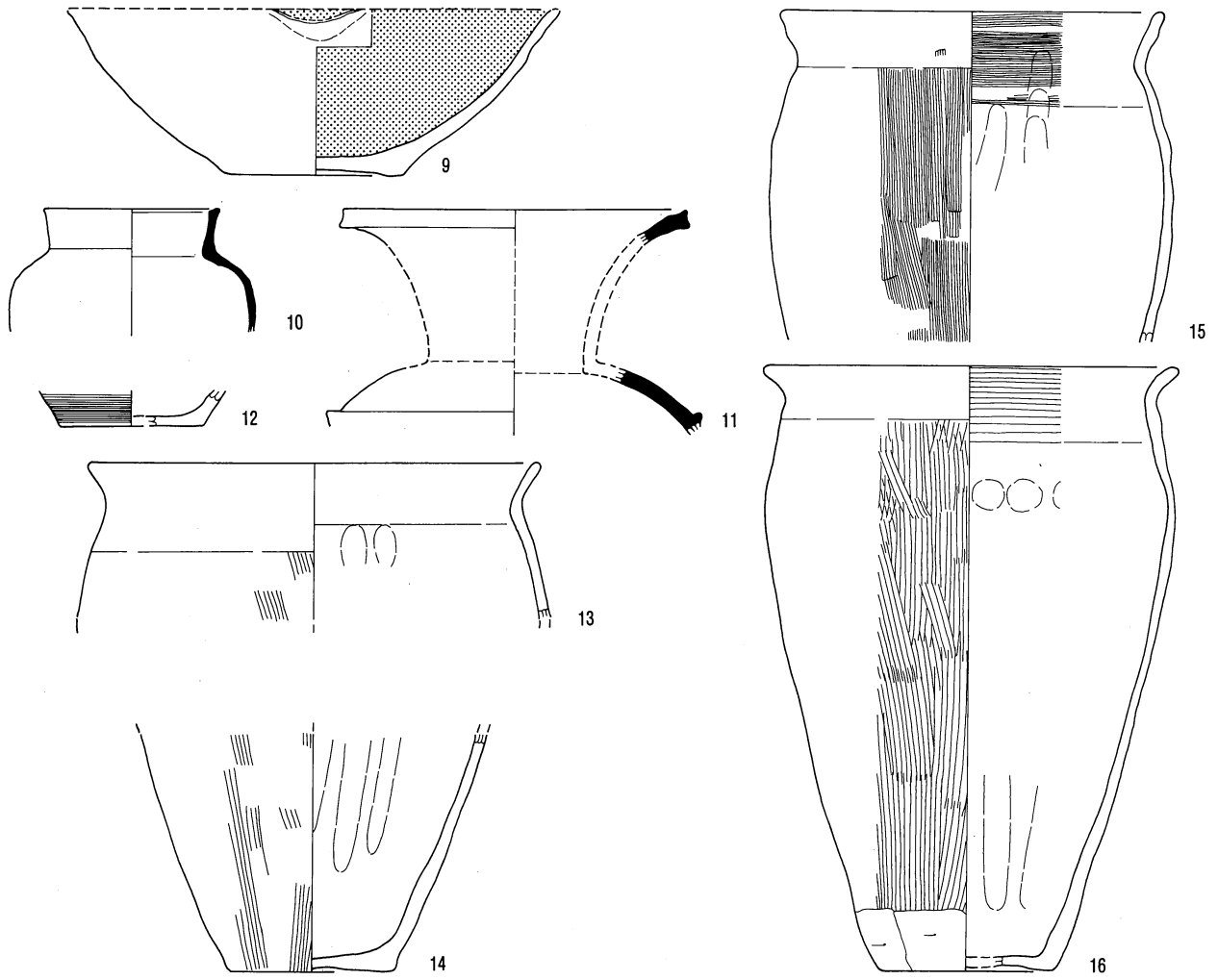
SB 65



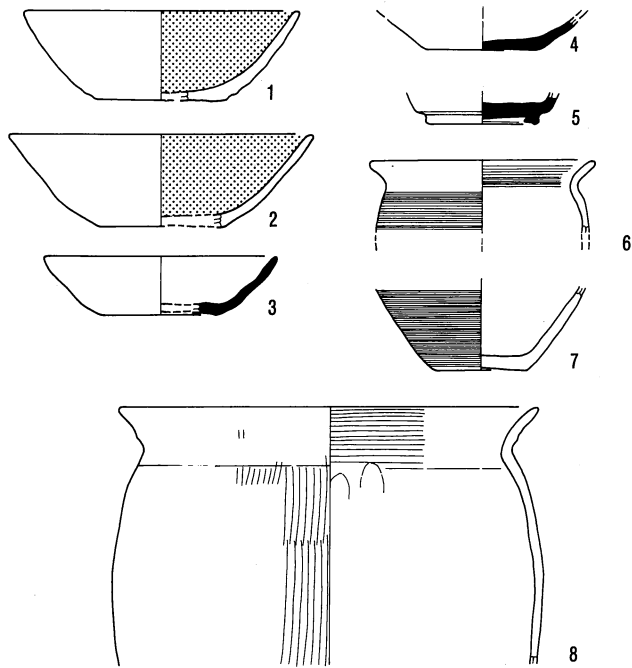
古代土器実測図 (SB64~66)

図版124 三の宮遺跡

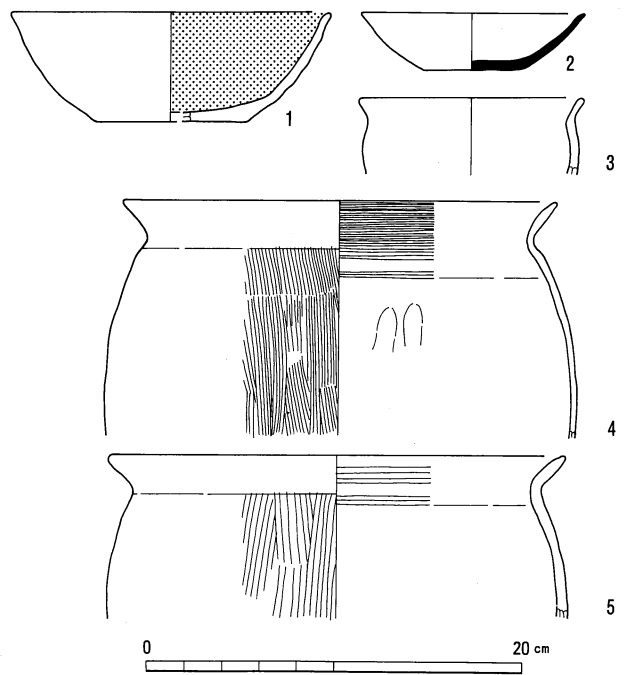
SB 65



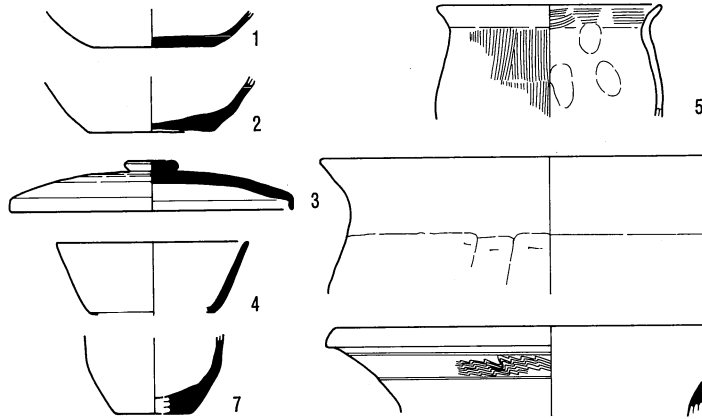
SB 68



SB 67



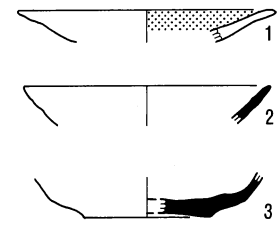
SB 69



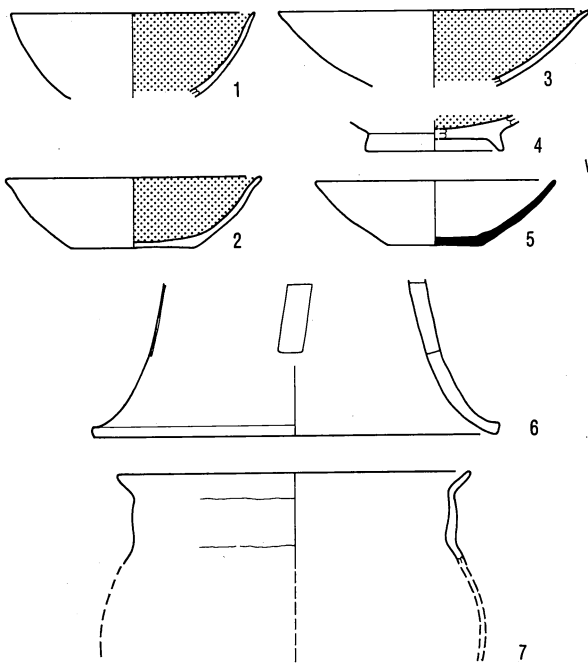
SB 70



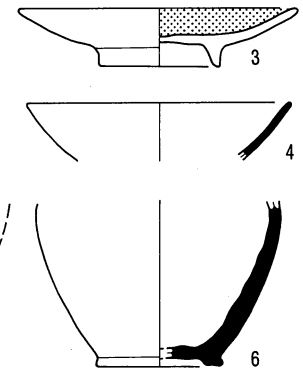
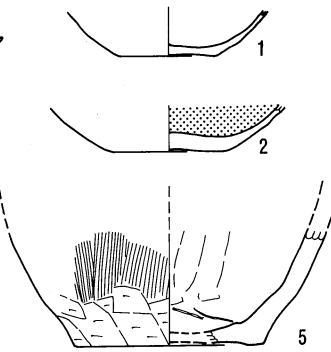
SB 75



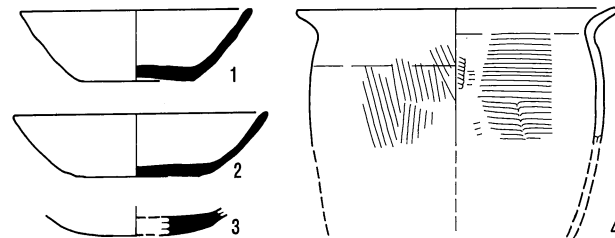
SB 71



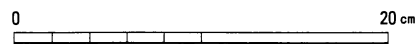
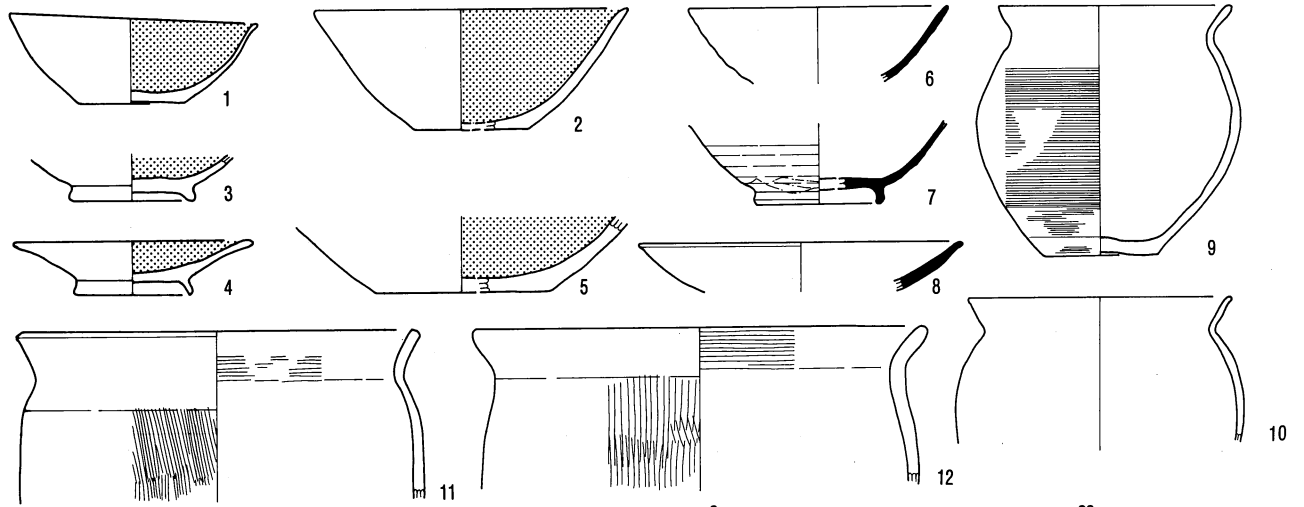
SB 73



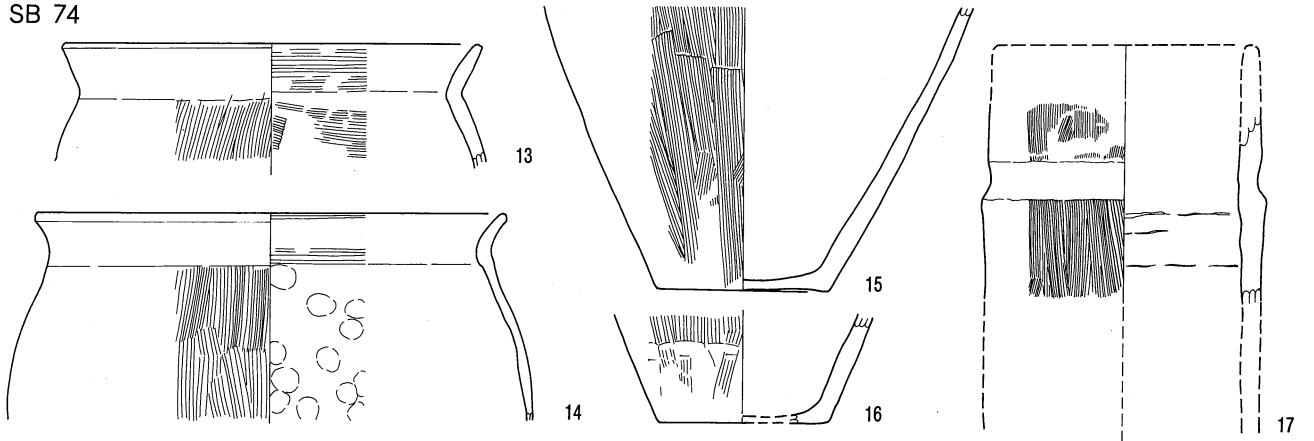
SB 72



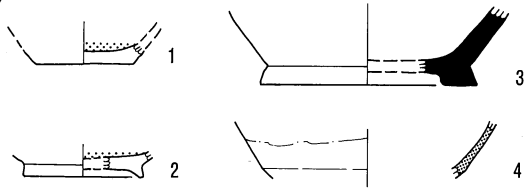
SB 74



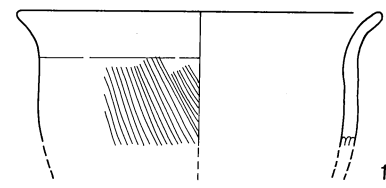
SB 74



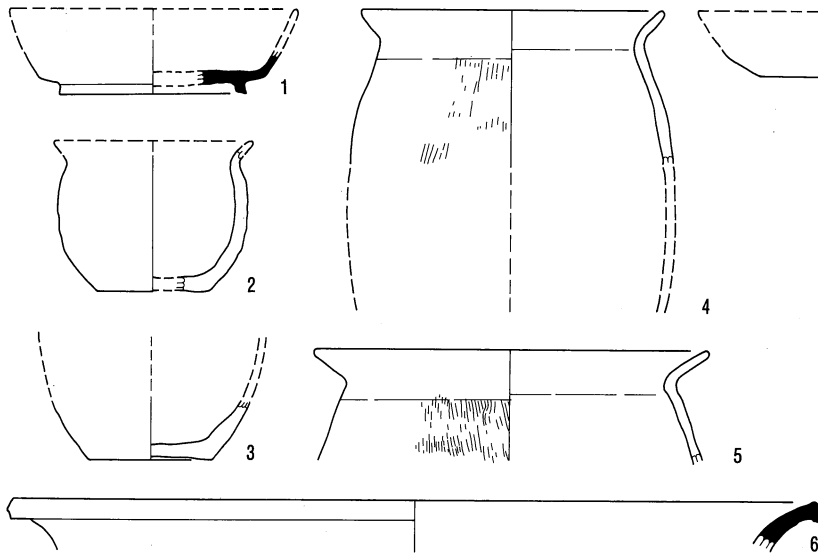
SB 77



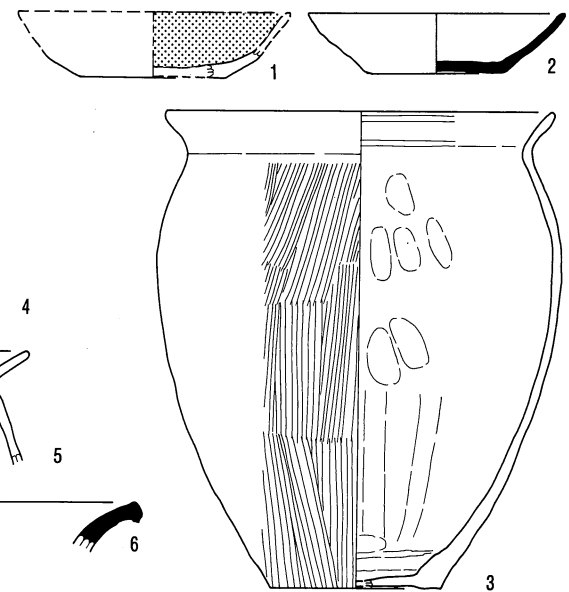
SB 76



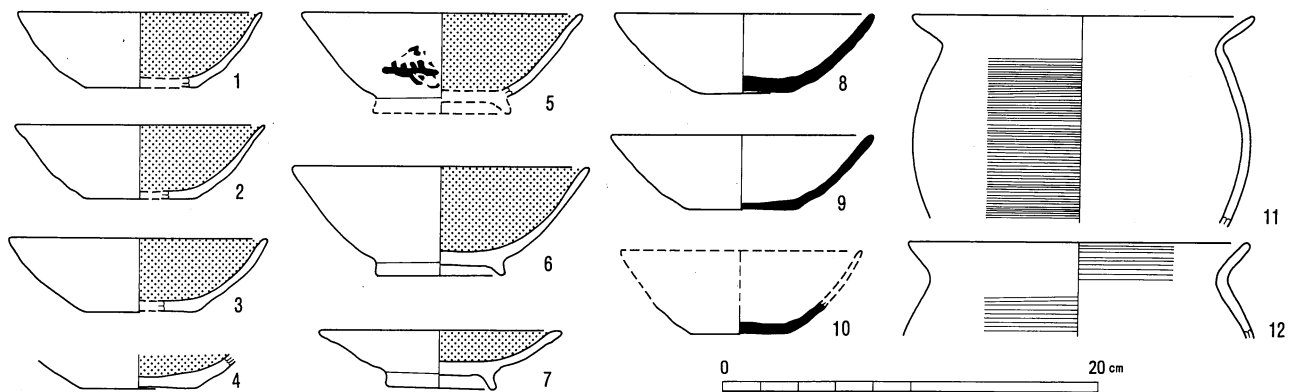
SB 78



SB 79

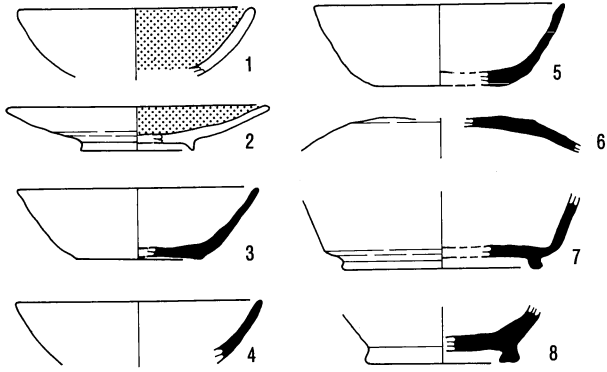


SB 80

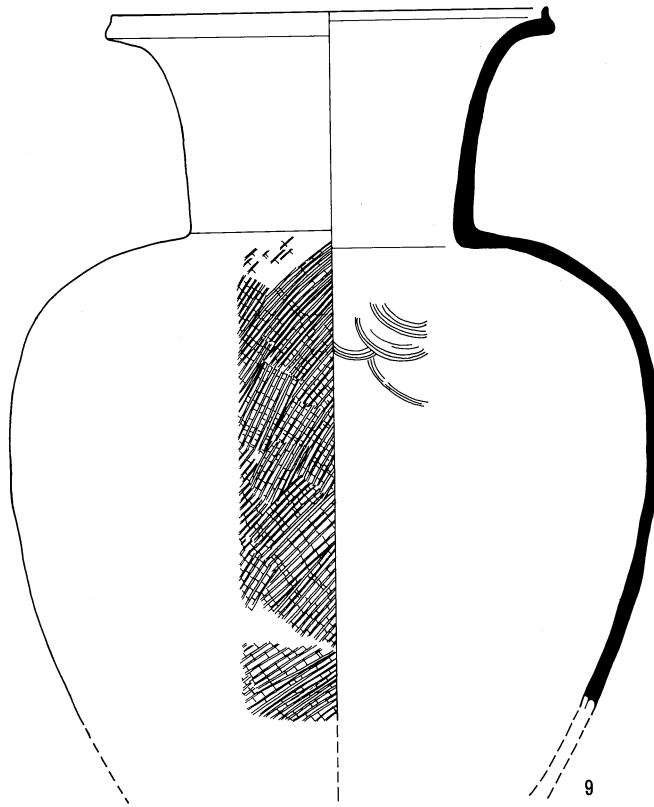
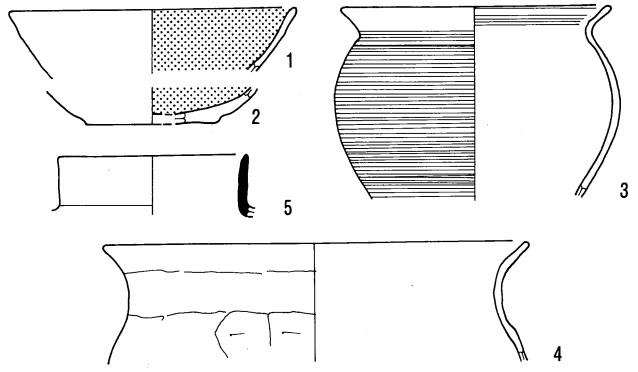


古代土器実測図 (SB74・76~80)

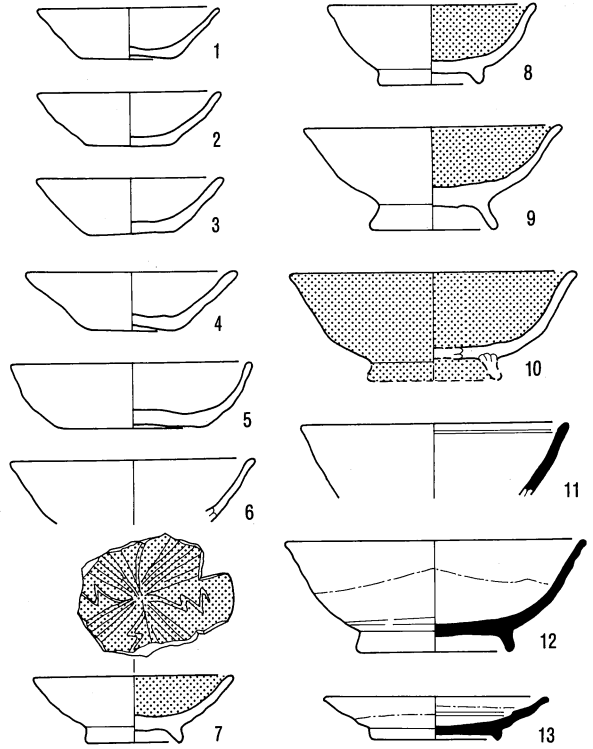
SB 82



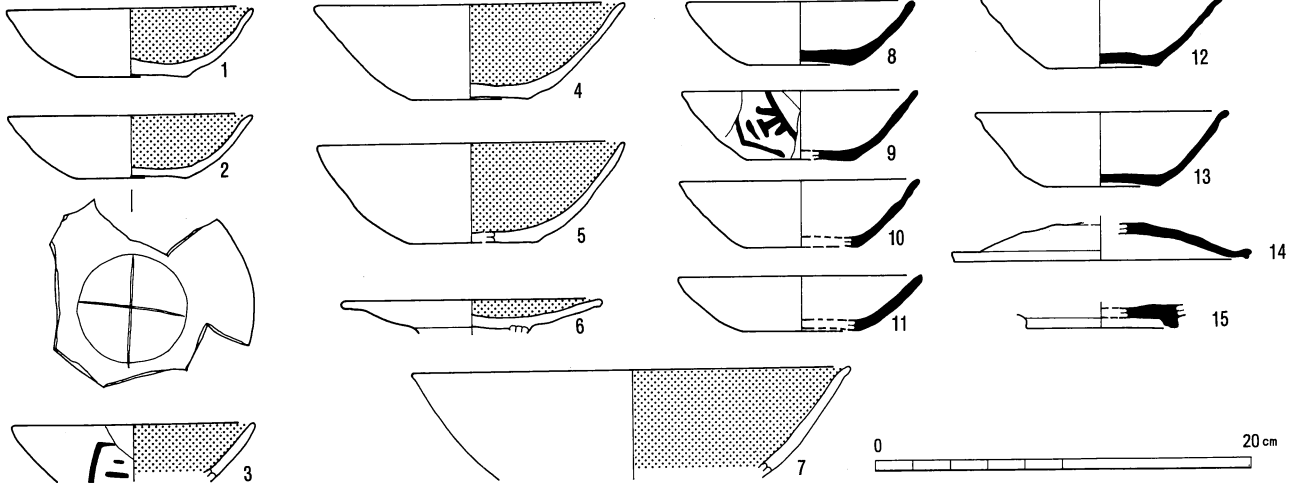
SB 85



SB 83

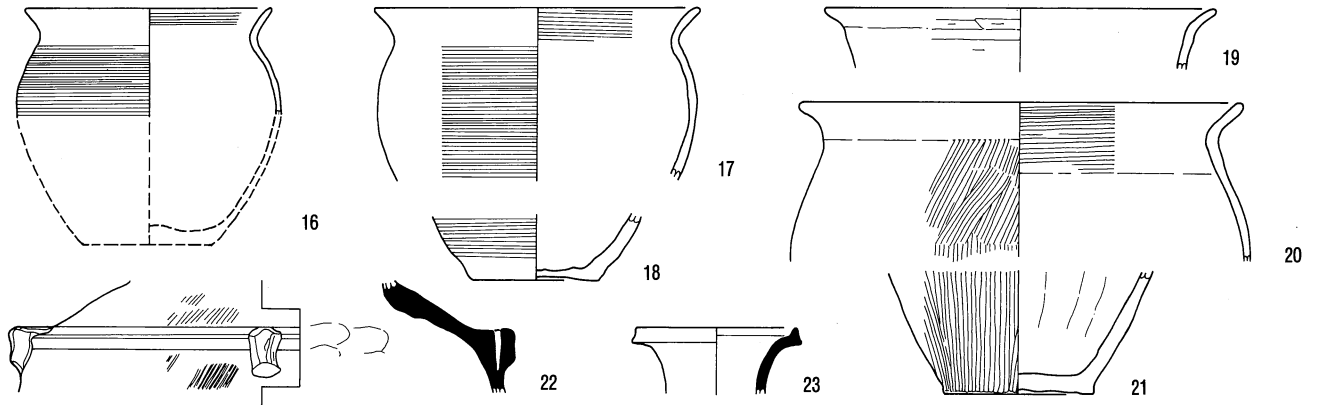


SB 84

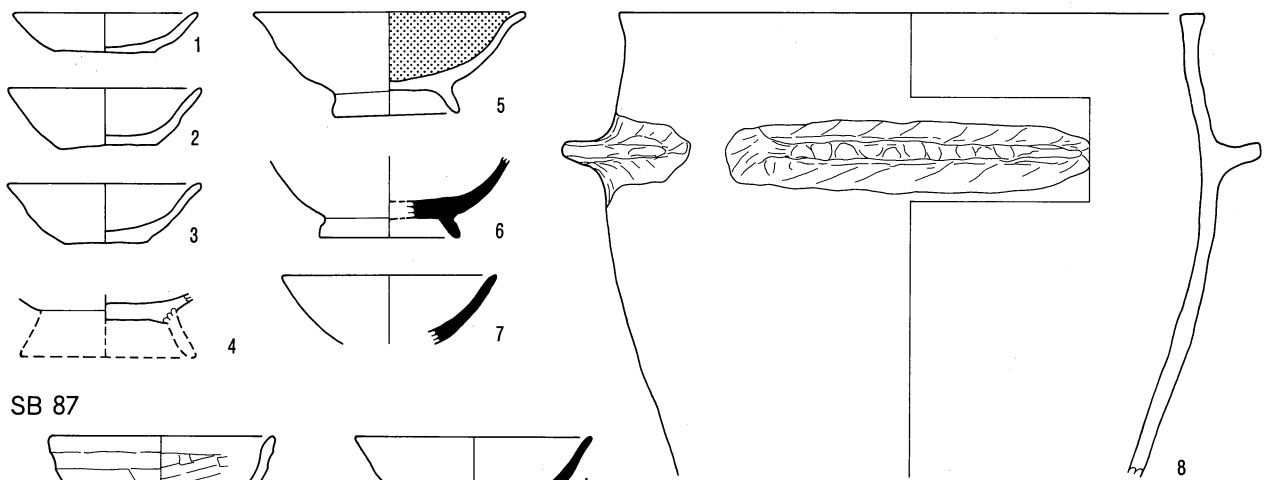


古代土器実測図 (SB82~85)

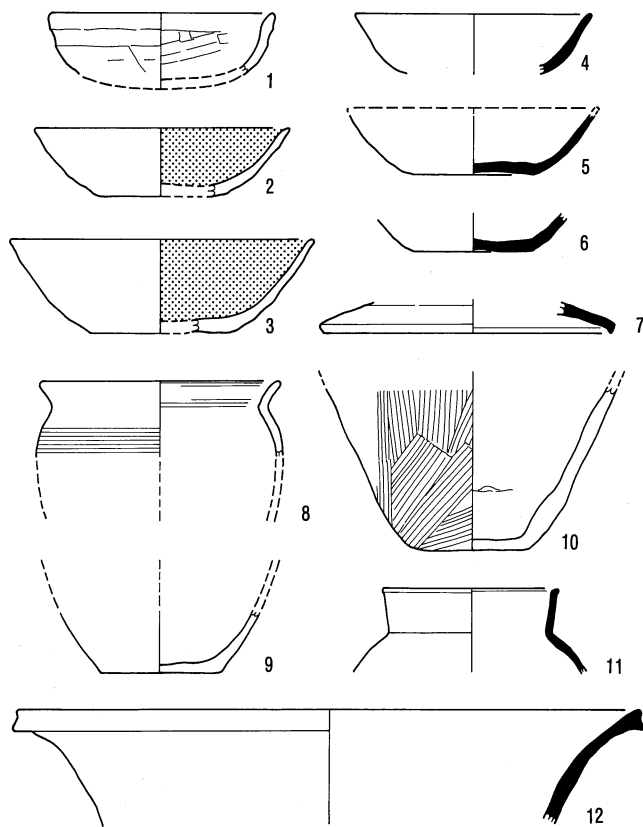
SB 84



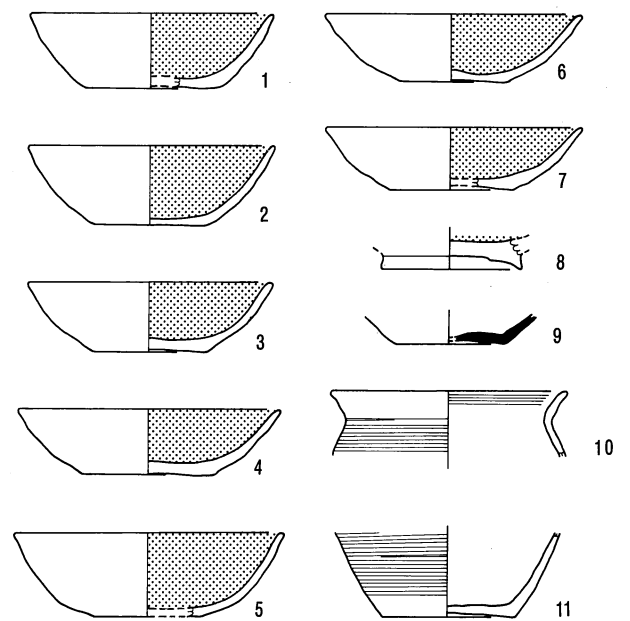
SB 86



SB 87

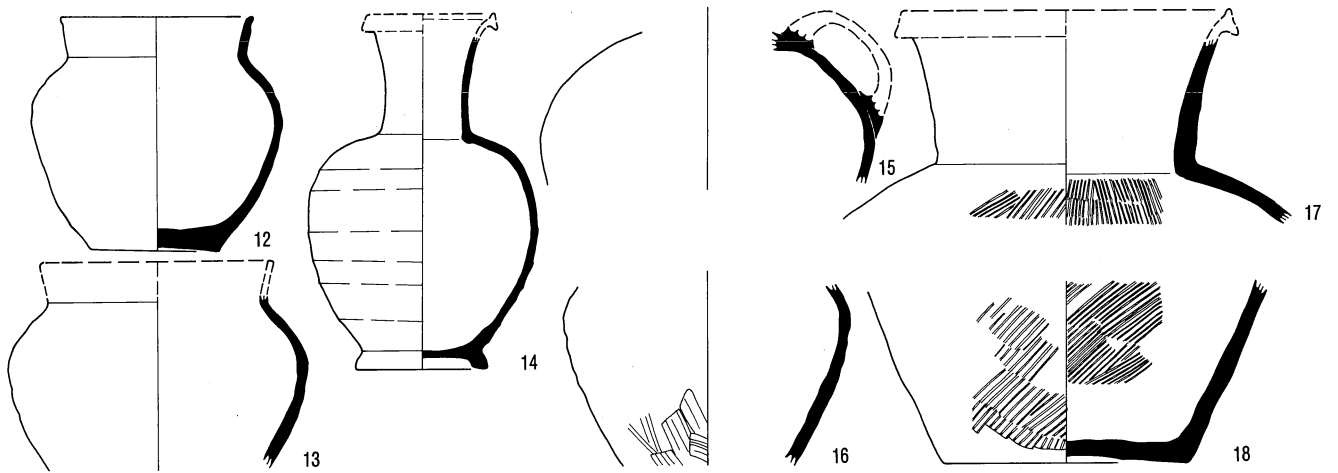


SB 88

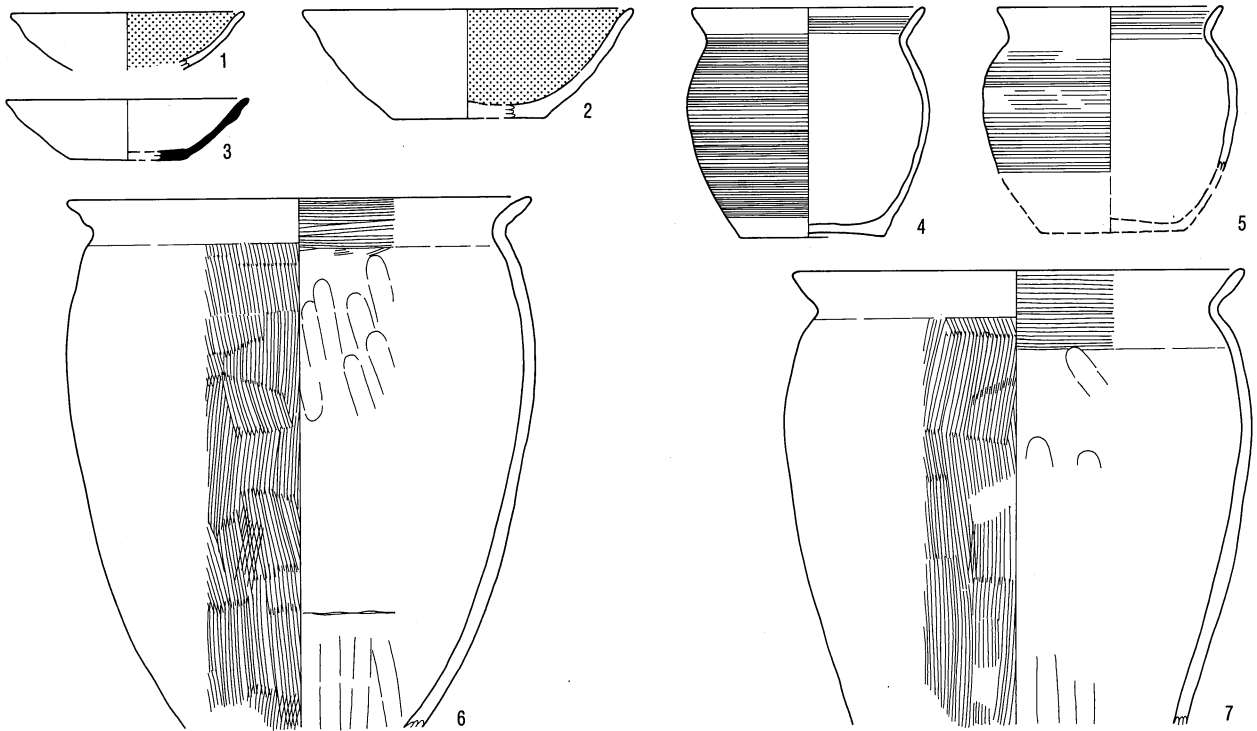


0 20 cm

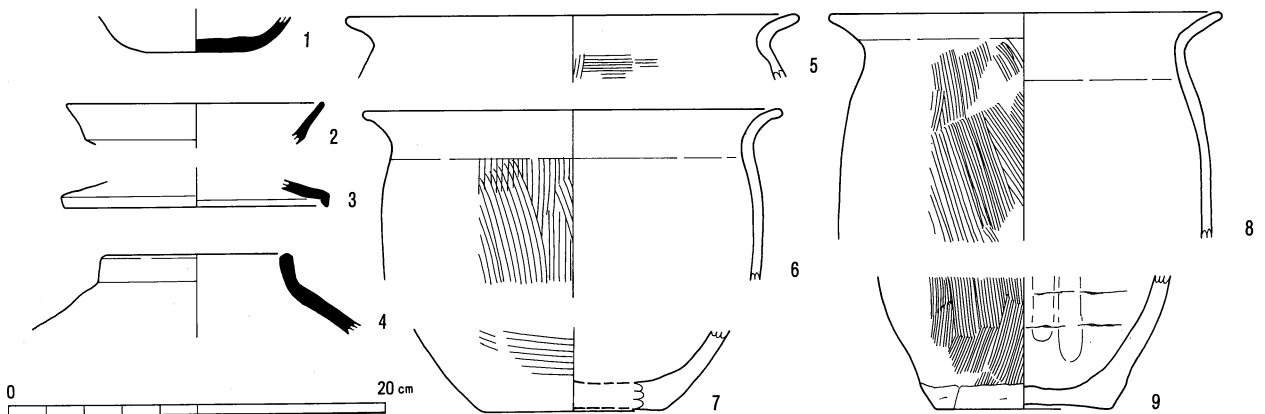
SB 88



SB 89



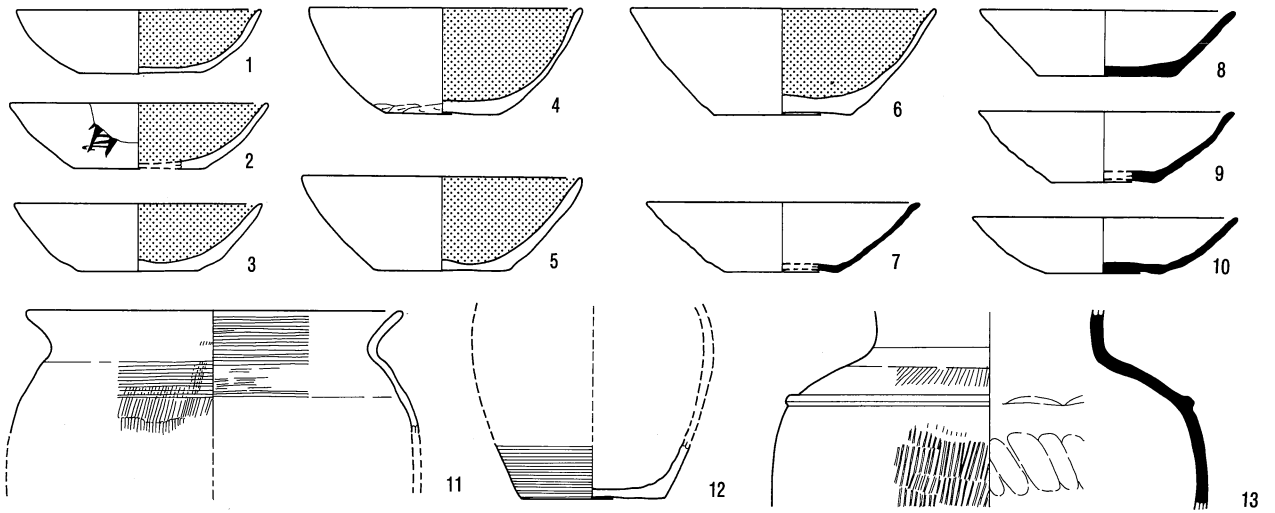
SB 90



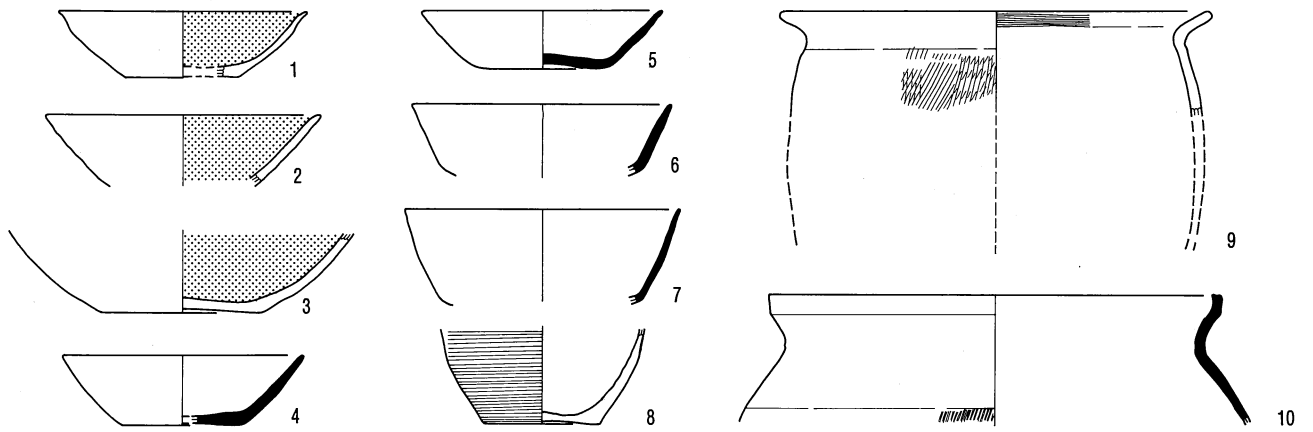
古代土器実測図 (SB88~90)

図版130 三の宮遺跡

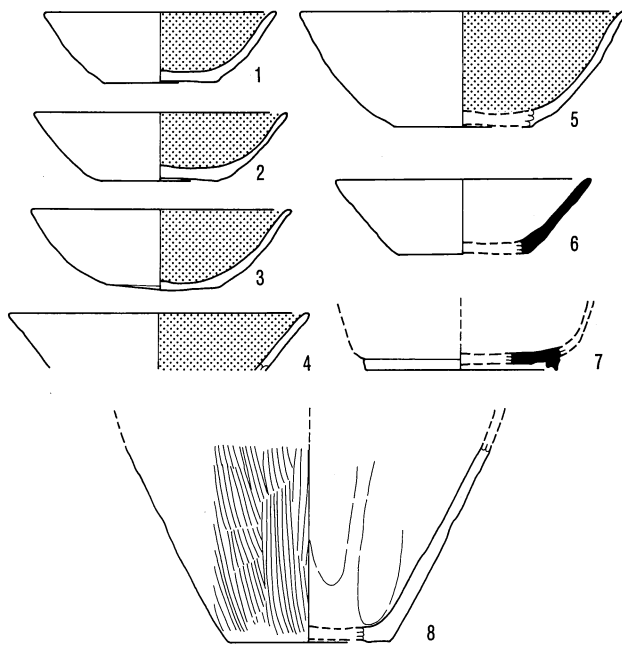
SB 91



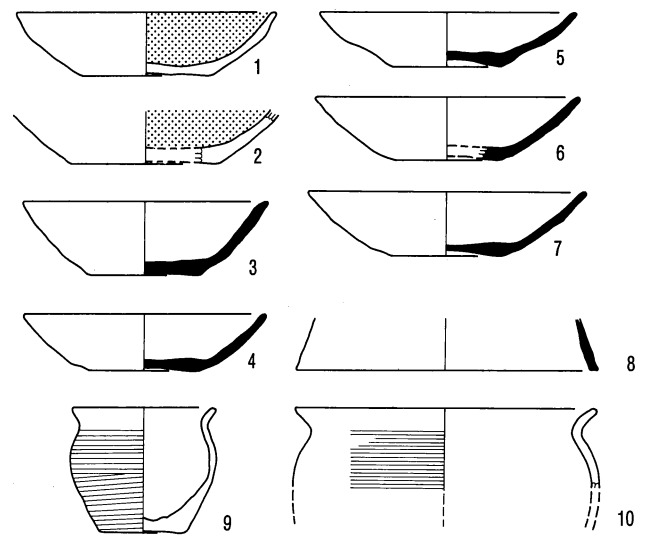
SB 92



SB 93

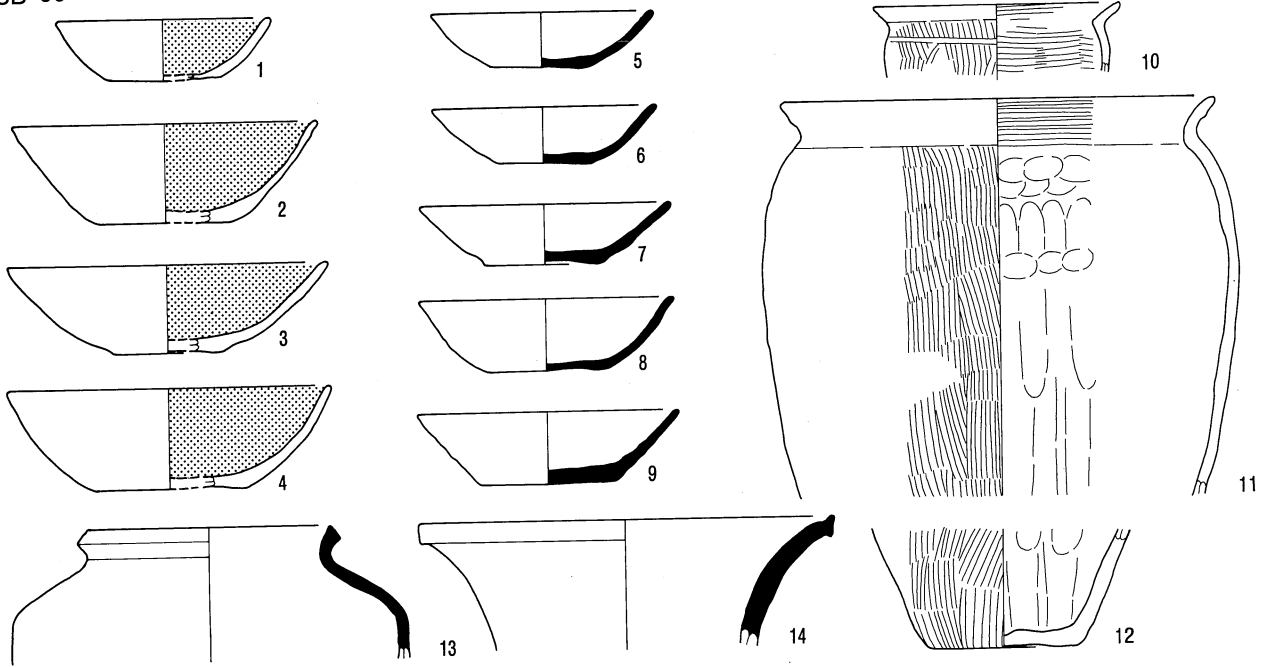


SB 94

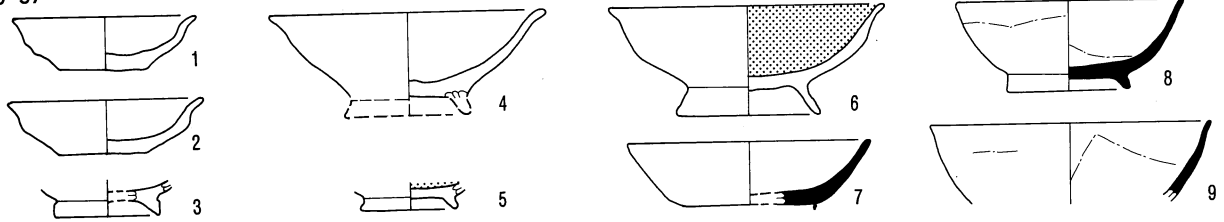


0 20 cm

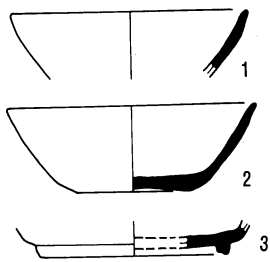
SB 96



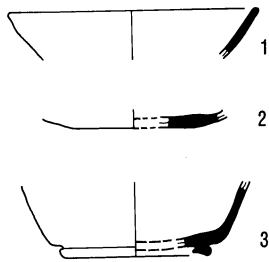
SB 97



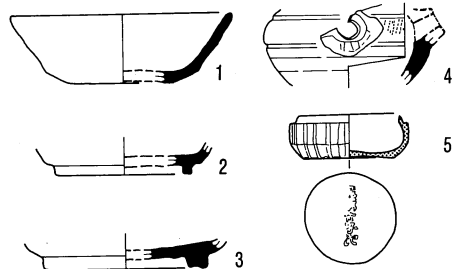
SB 95



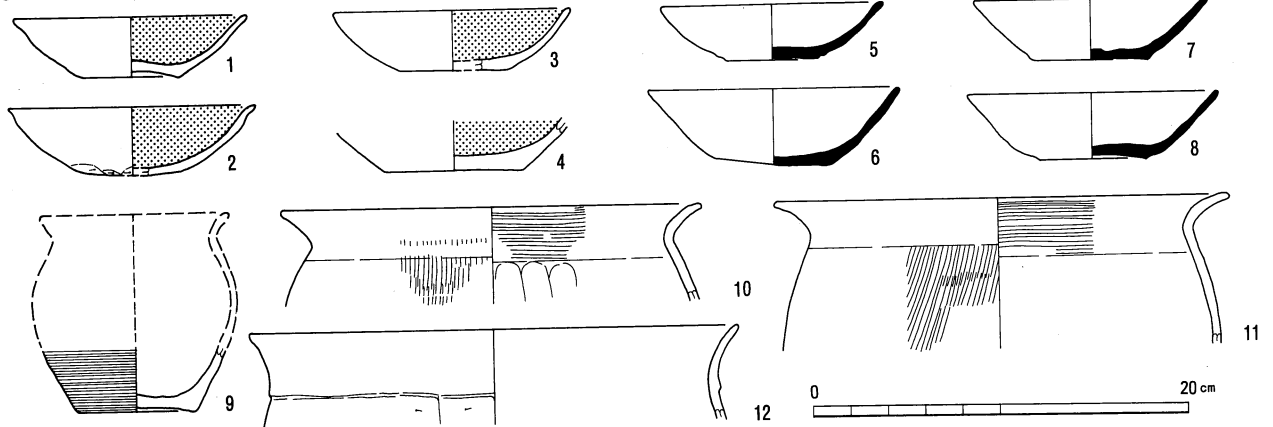
SB 98



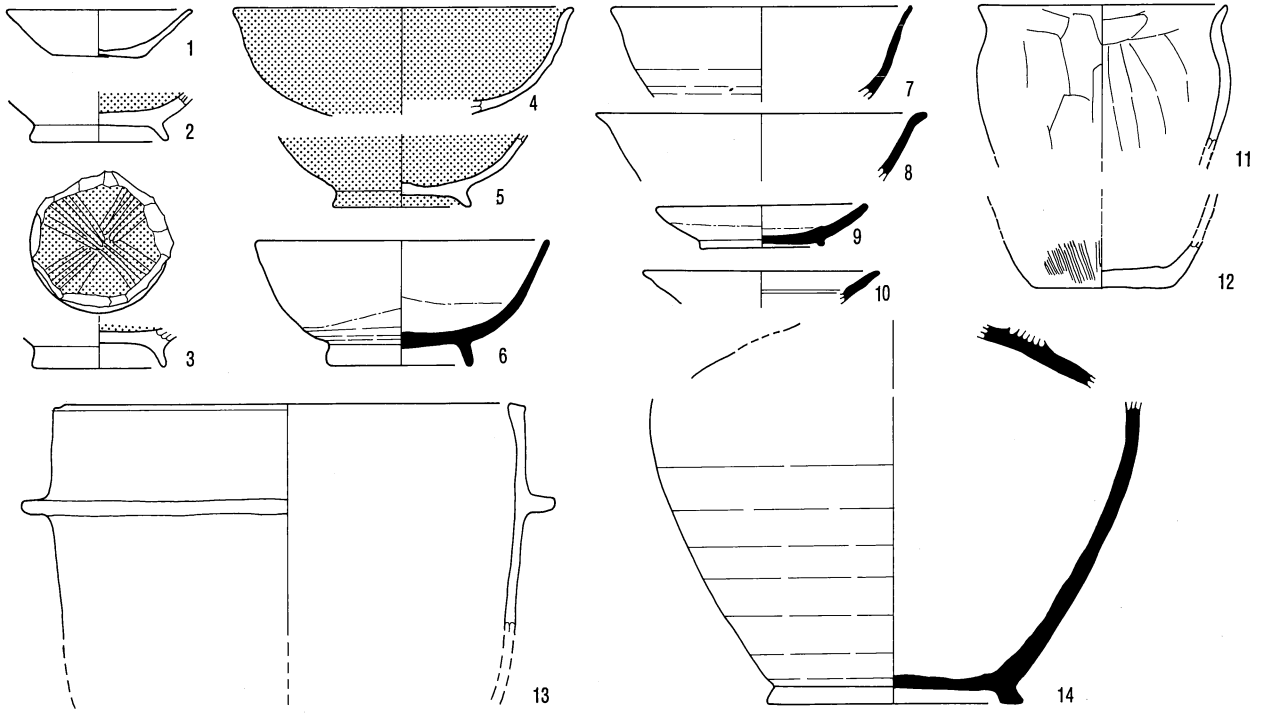
SB 100



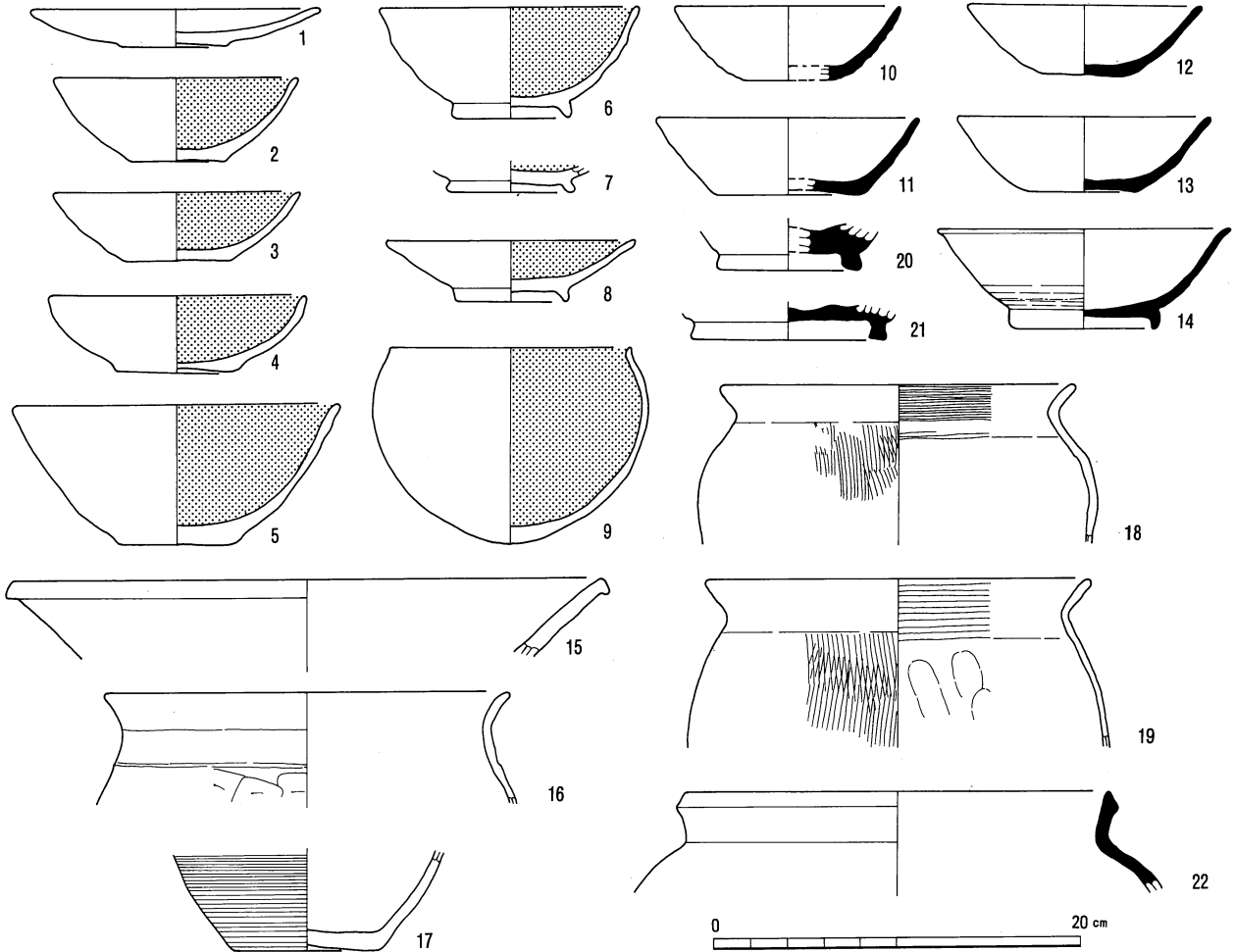
SB 99



SB 105

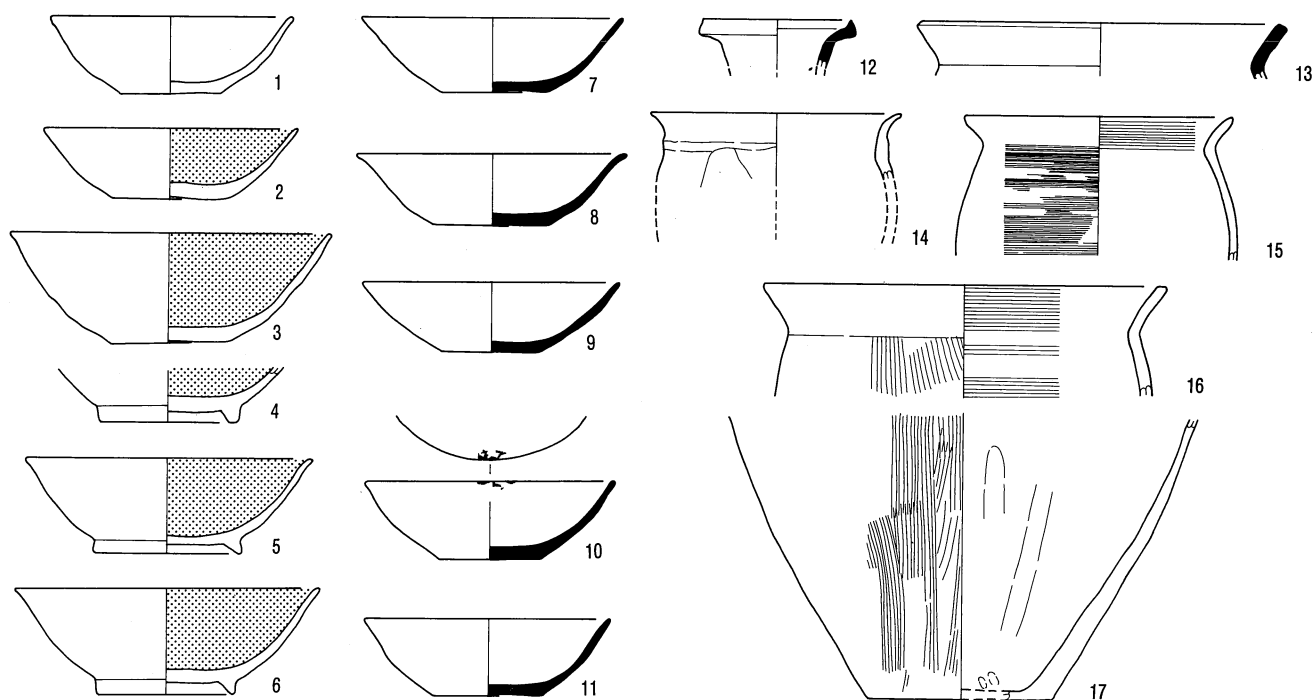


SB 106

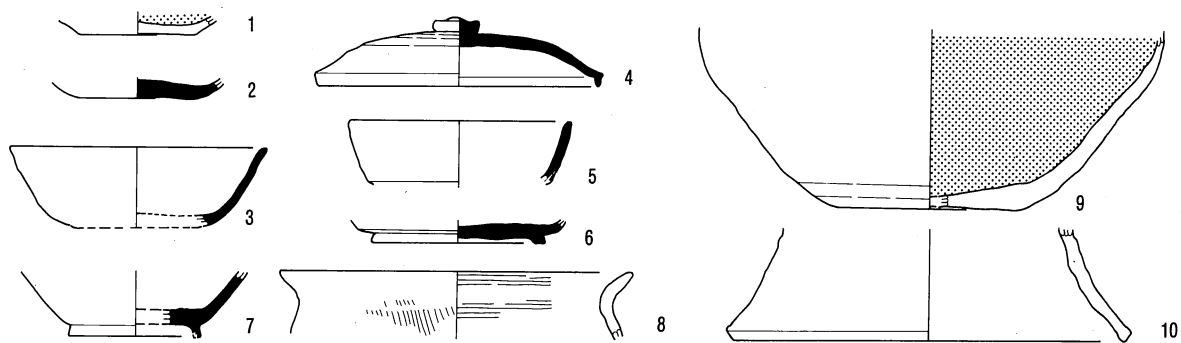


古代土器実測図 (SB105・106)

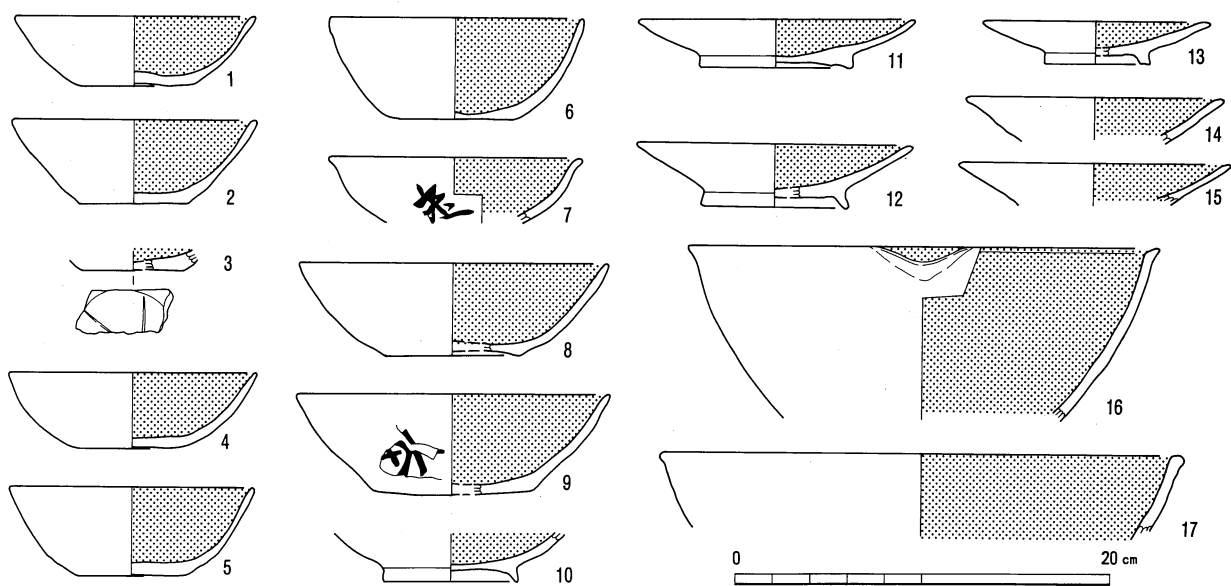
SB 107



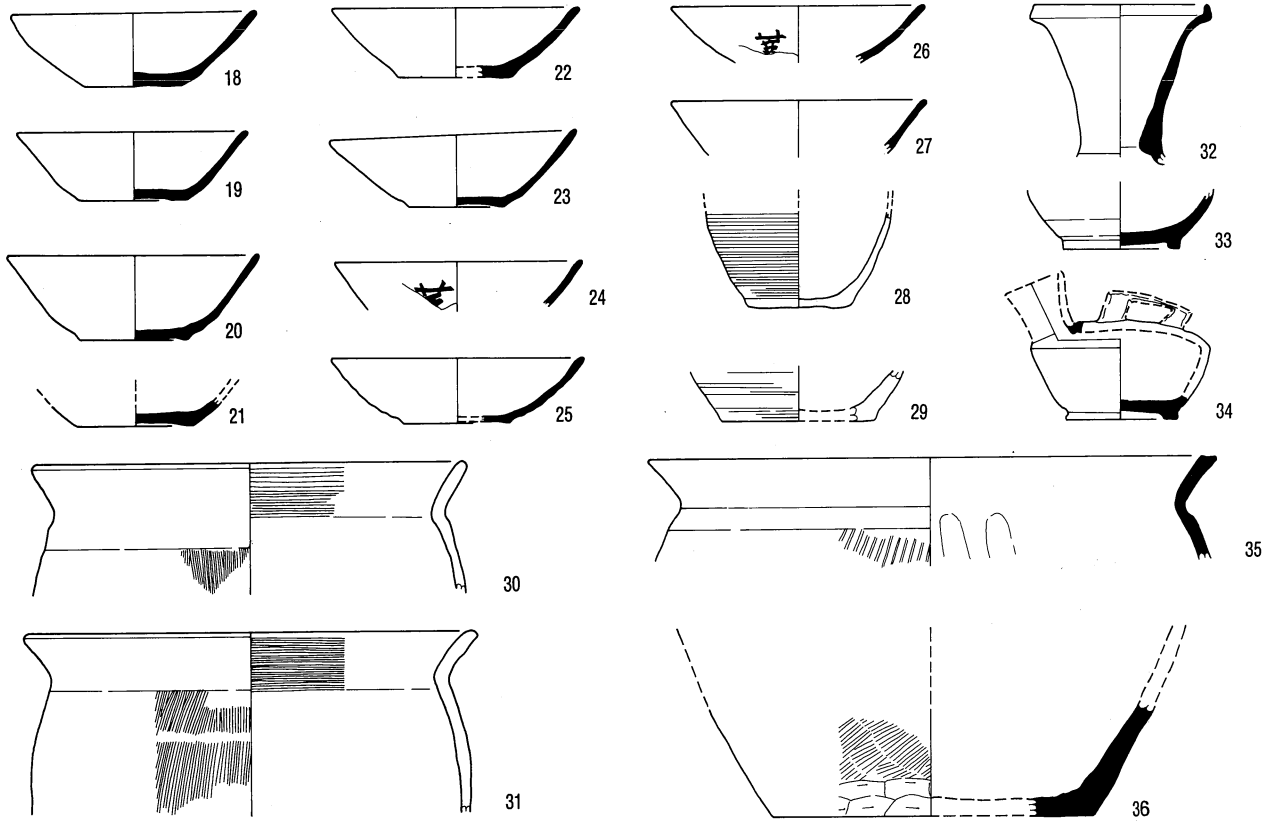
SB 108



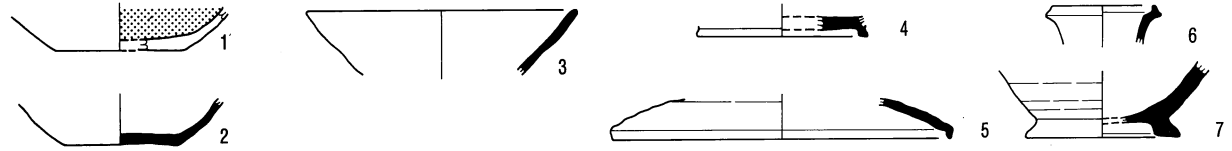
SB 109



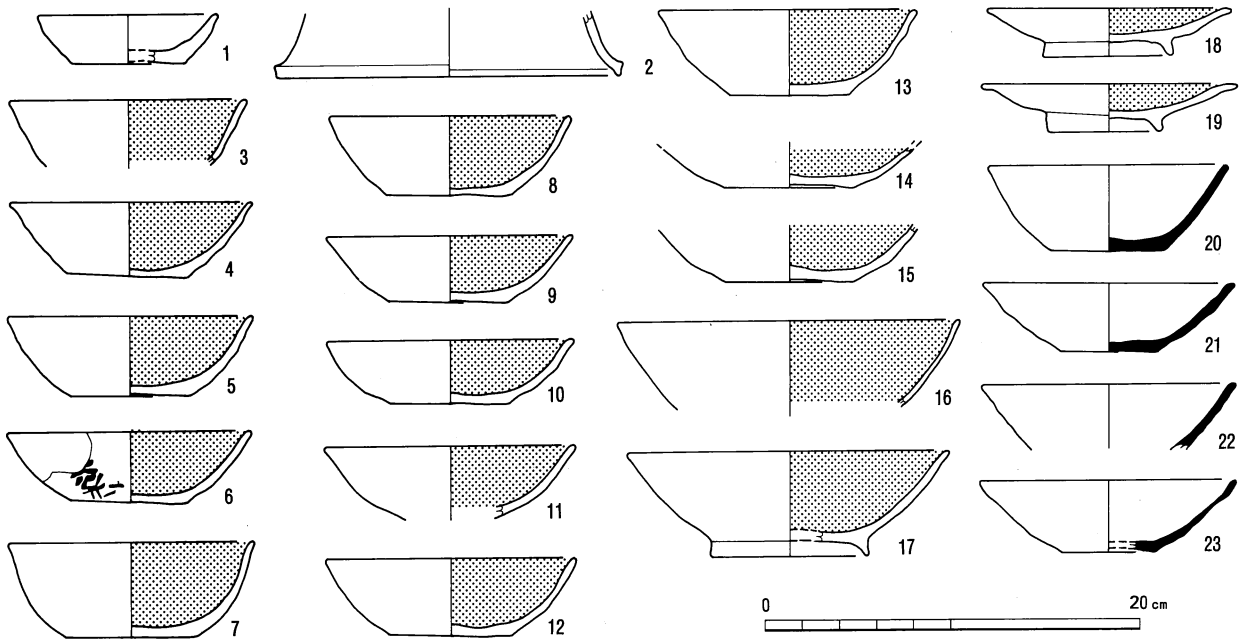
SB 109



SB 110

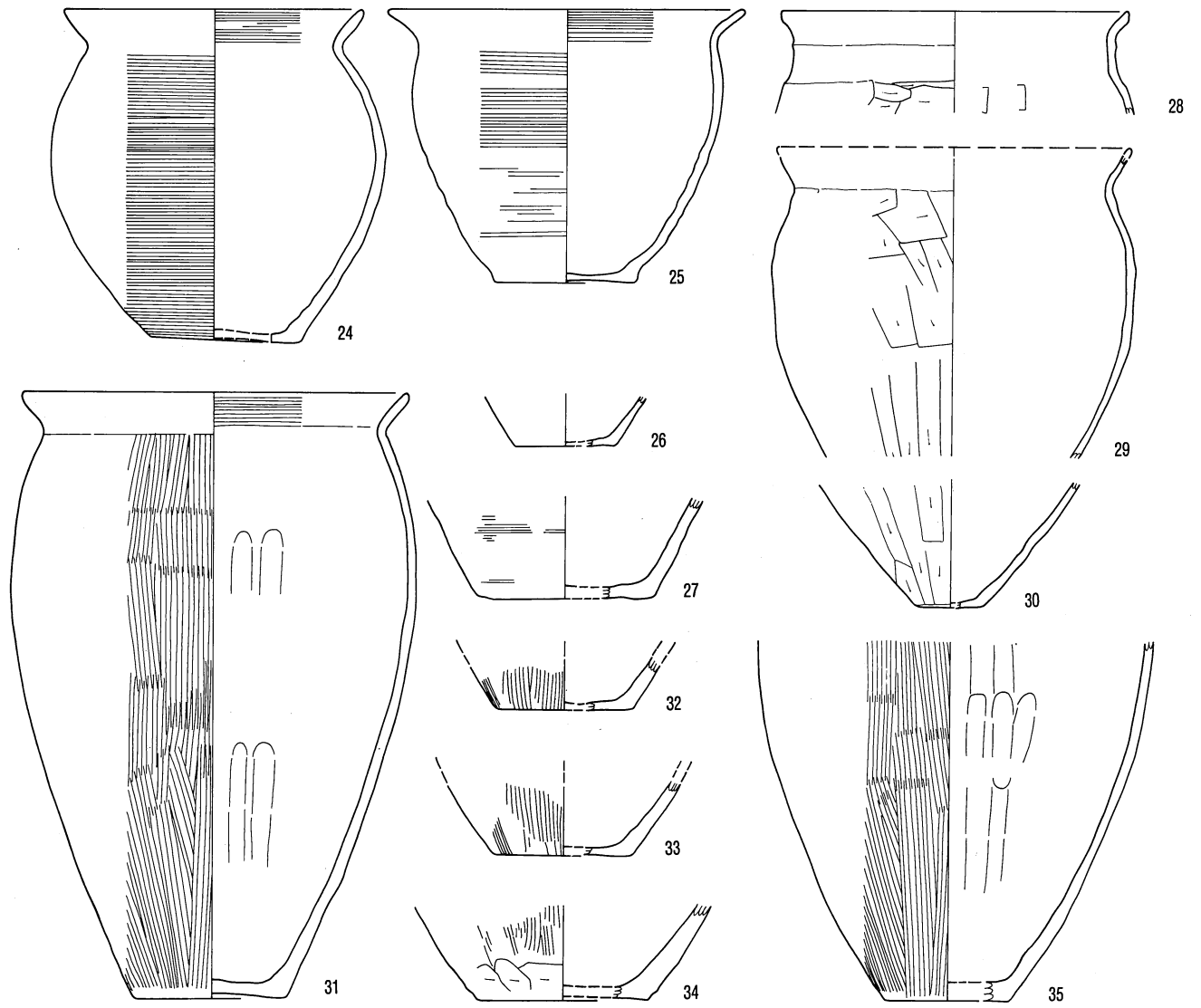


SB 111

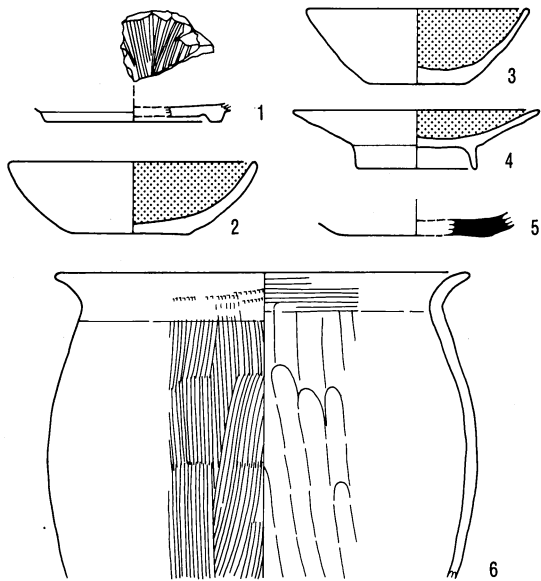


古代土器実測図 (SB109~111)

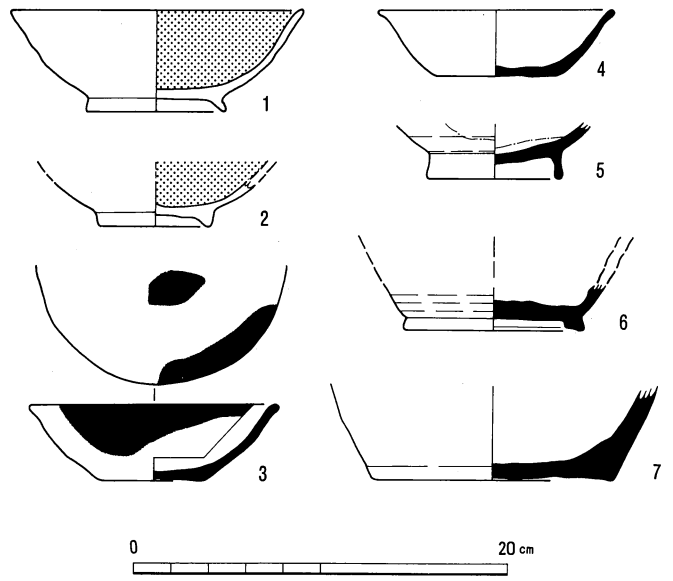
SB 111



SB 112

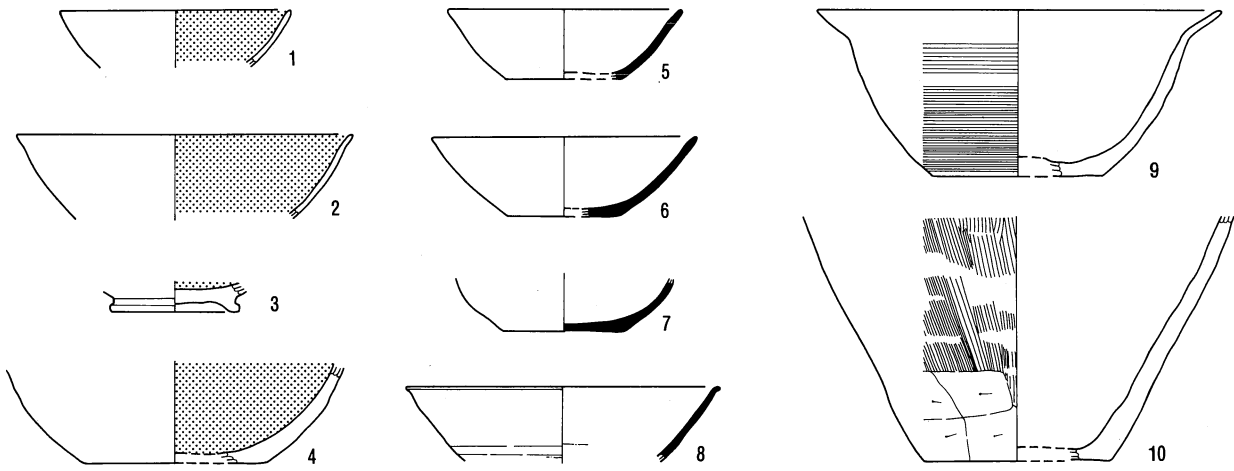


SB 113

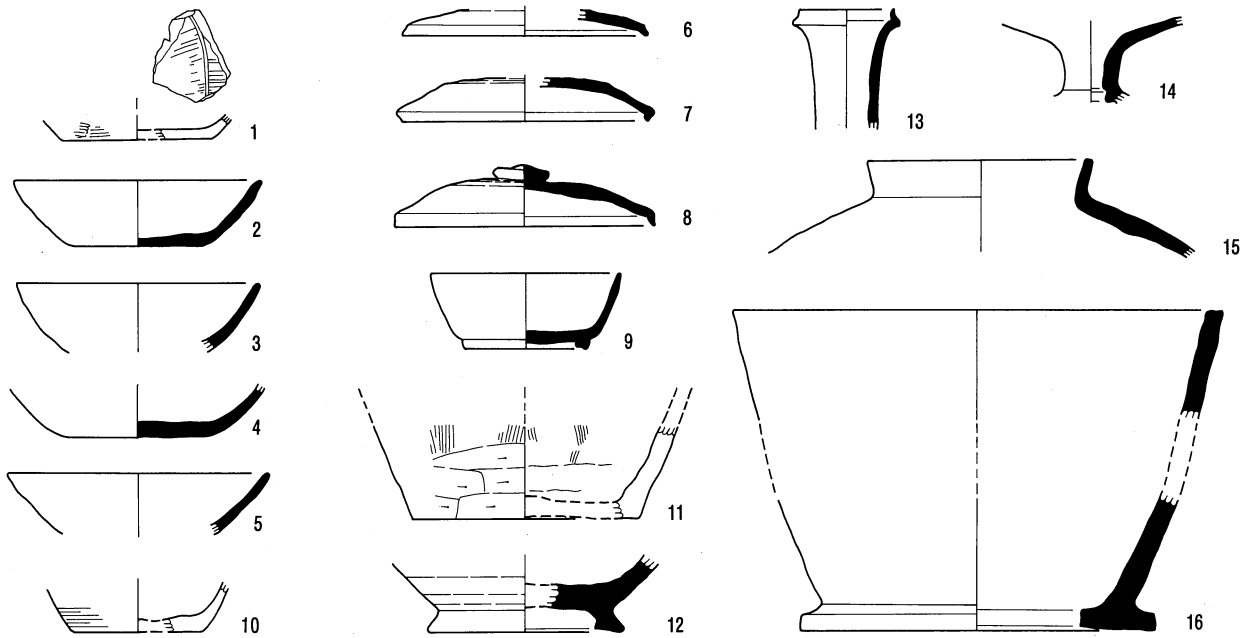


0 20 cm

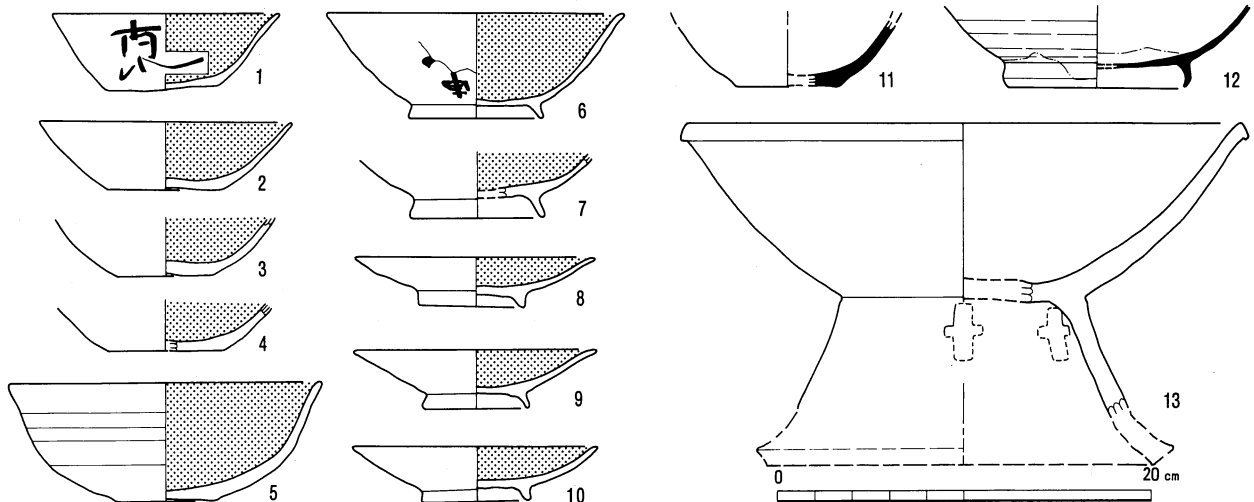
SB 114



SB 115

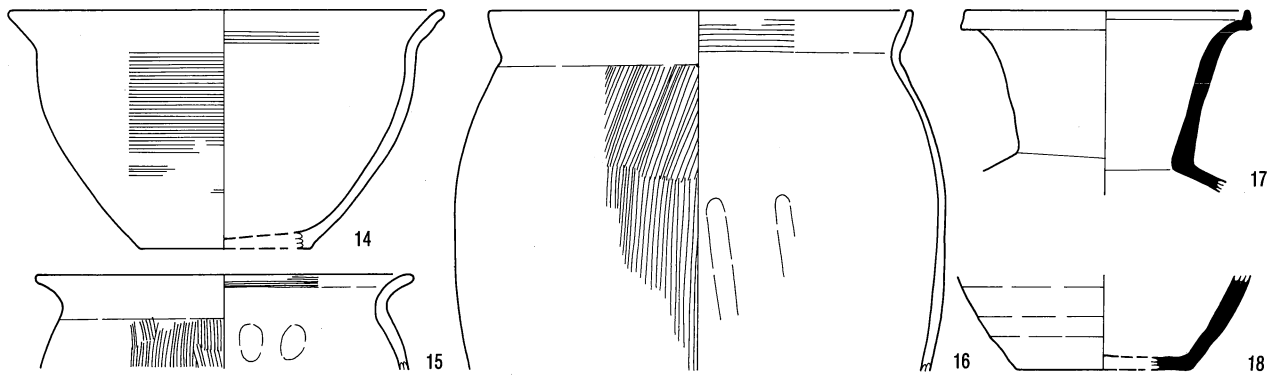


SB 116

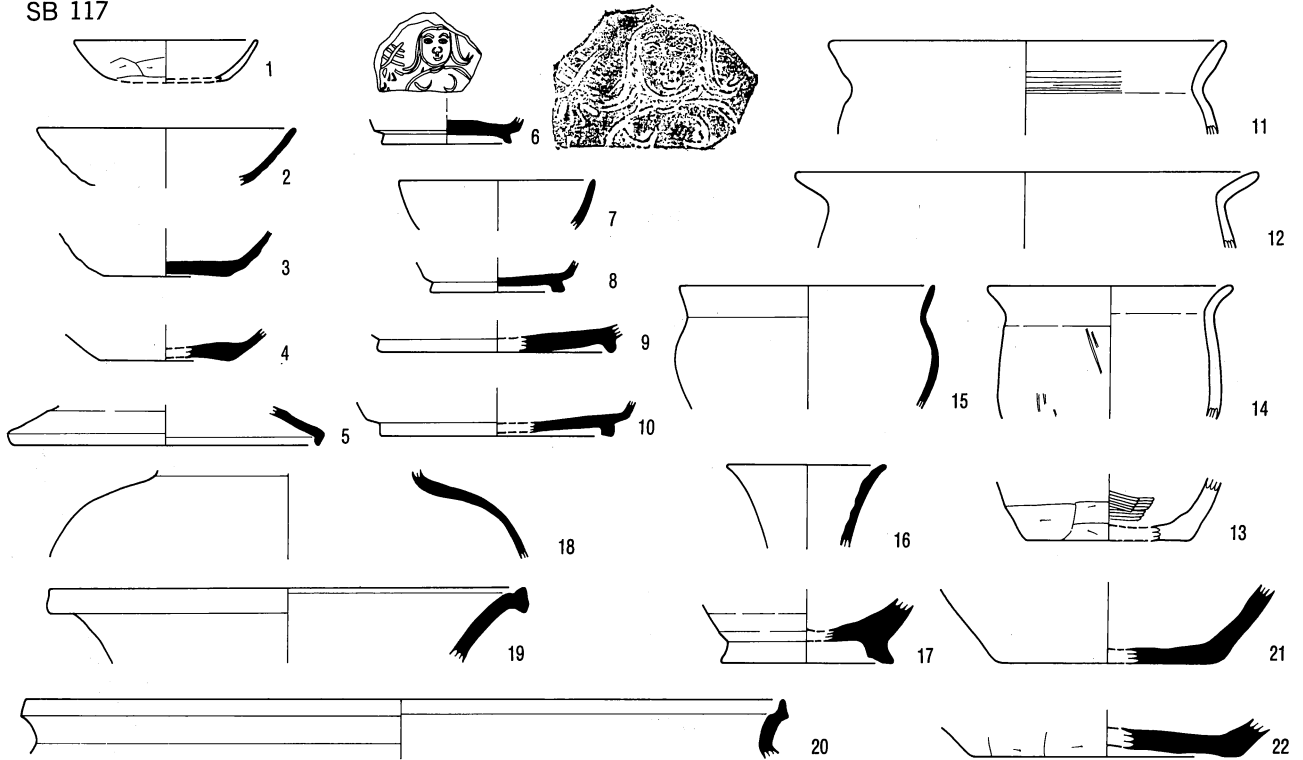


図版138 三の宮遺跡


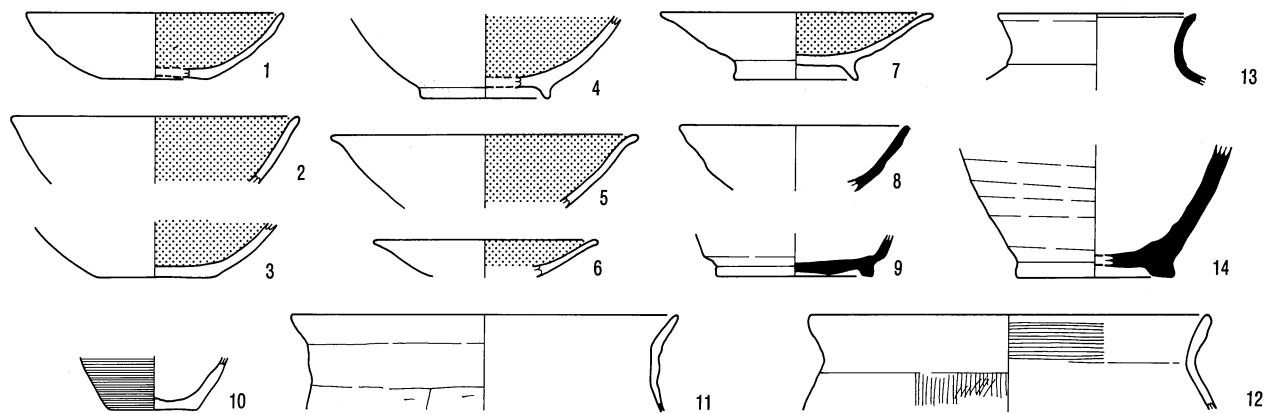
SB 116



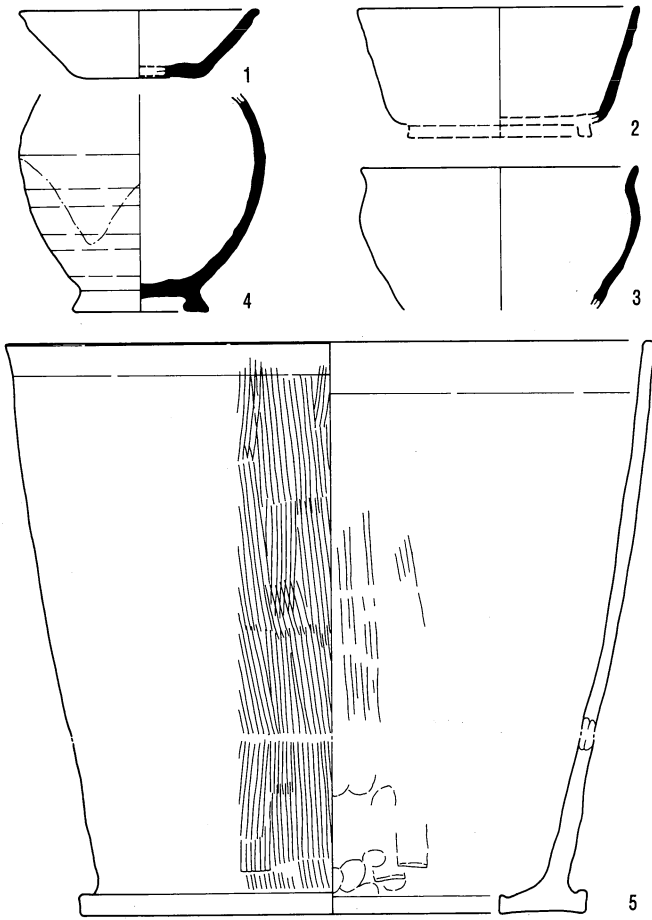
SB 117



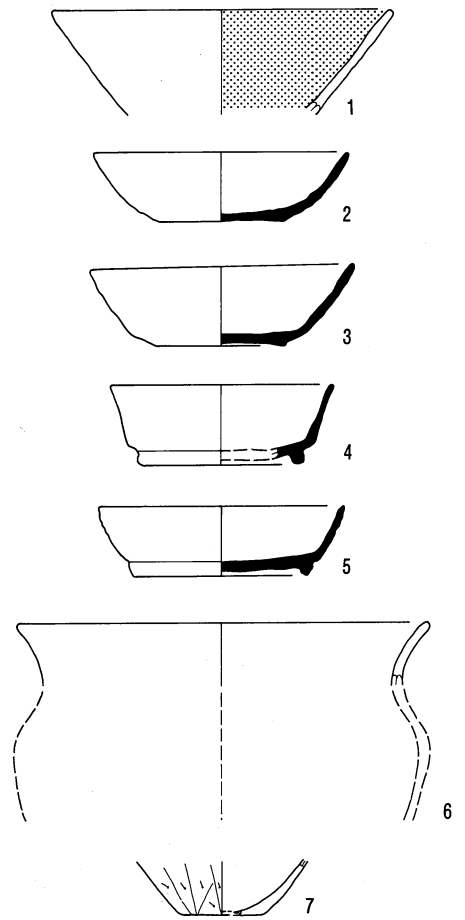
SB 120



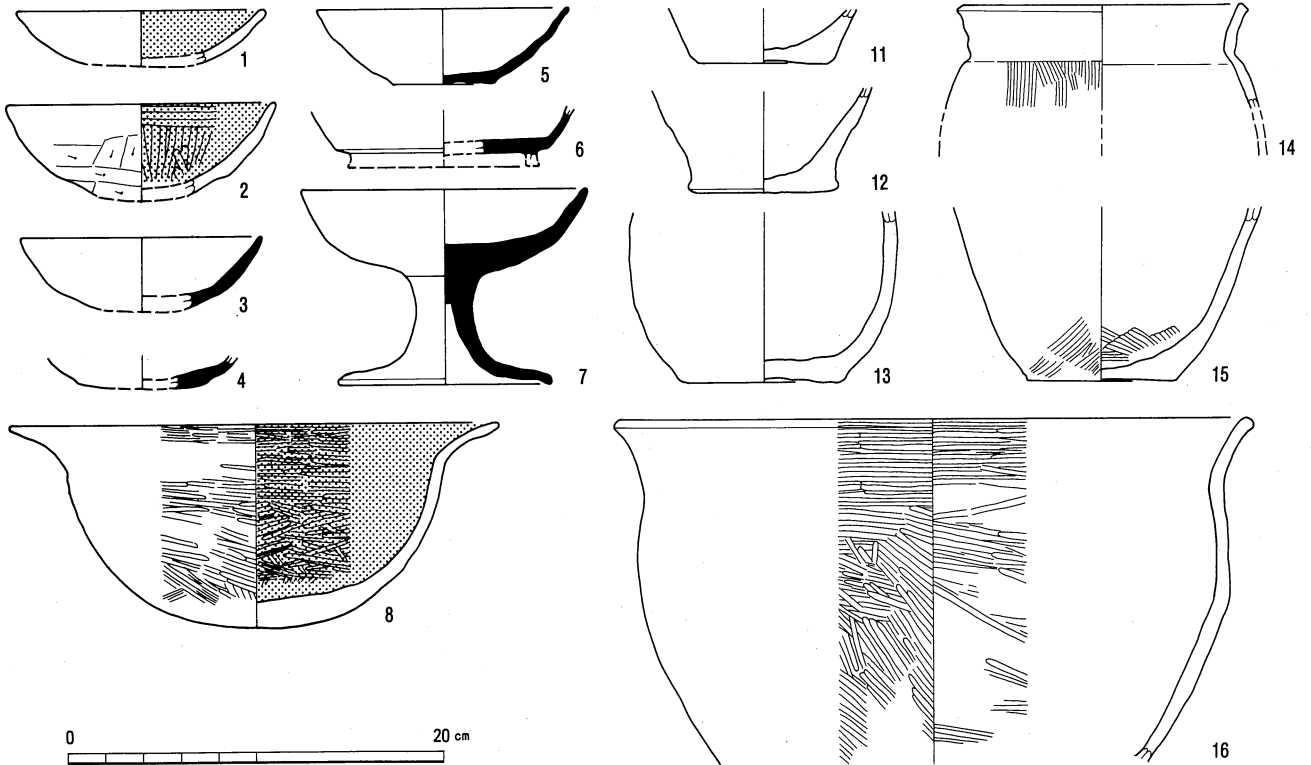
SB 118



SB 119

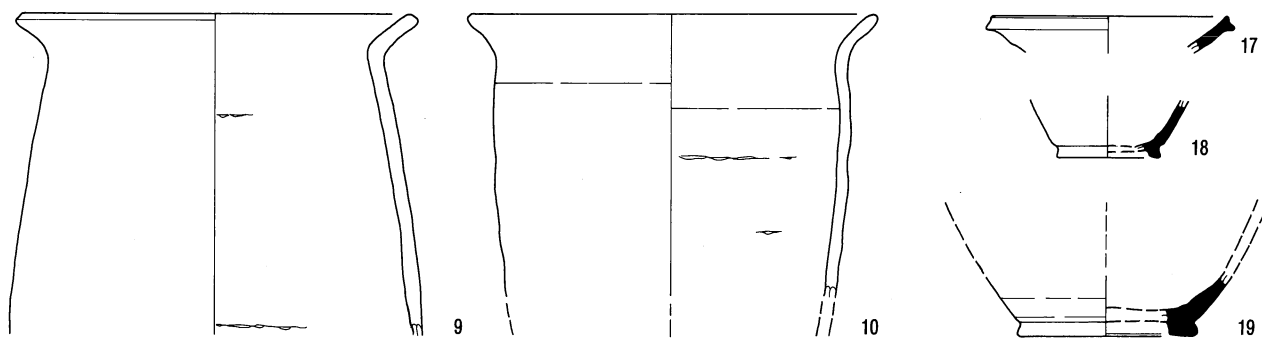


SB 121

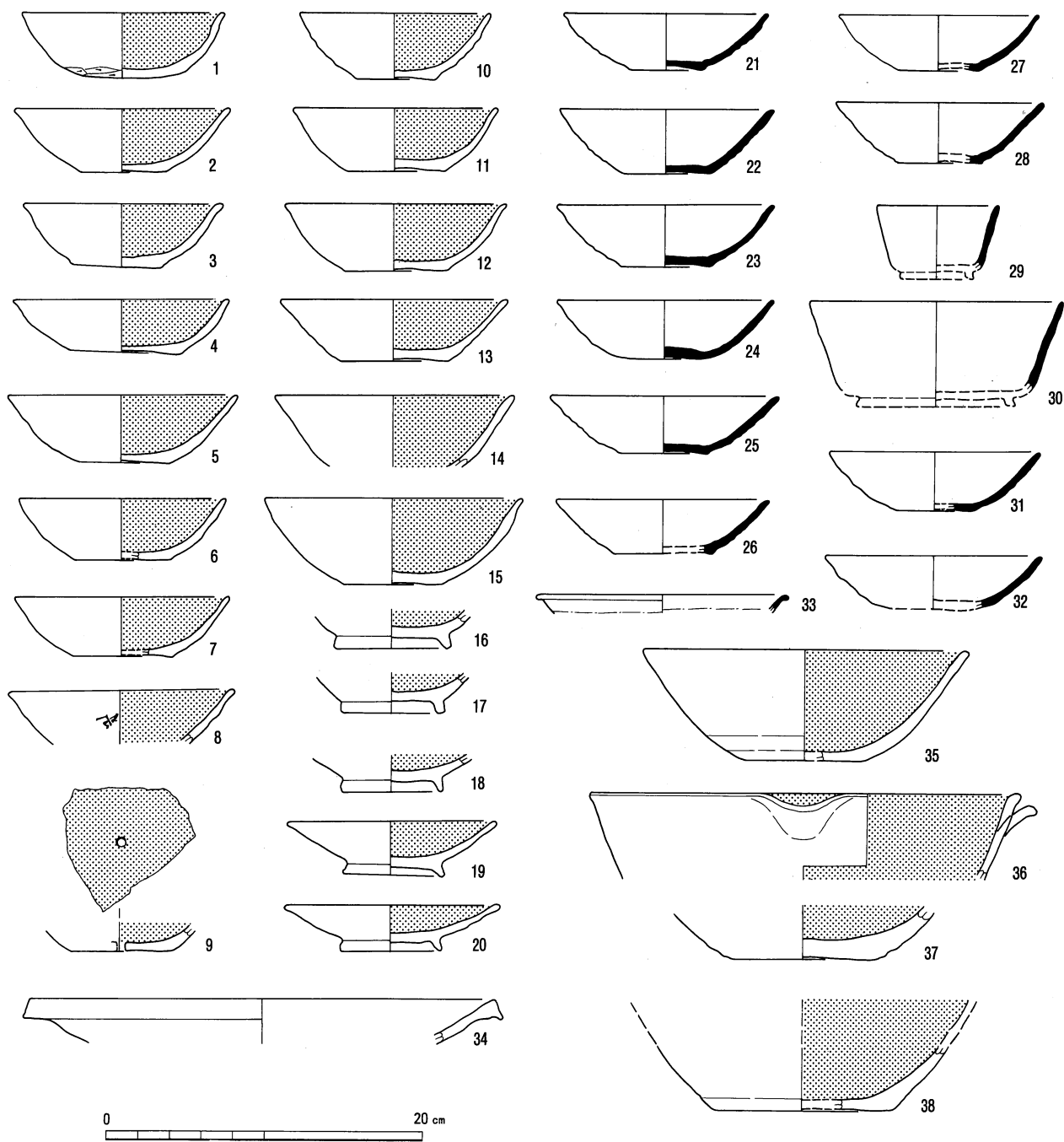


図版140 三の宮遺跡

SB 121

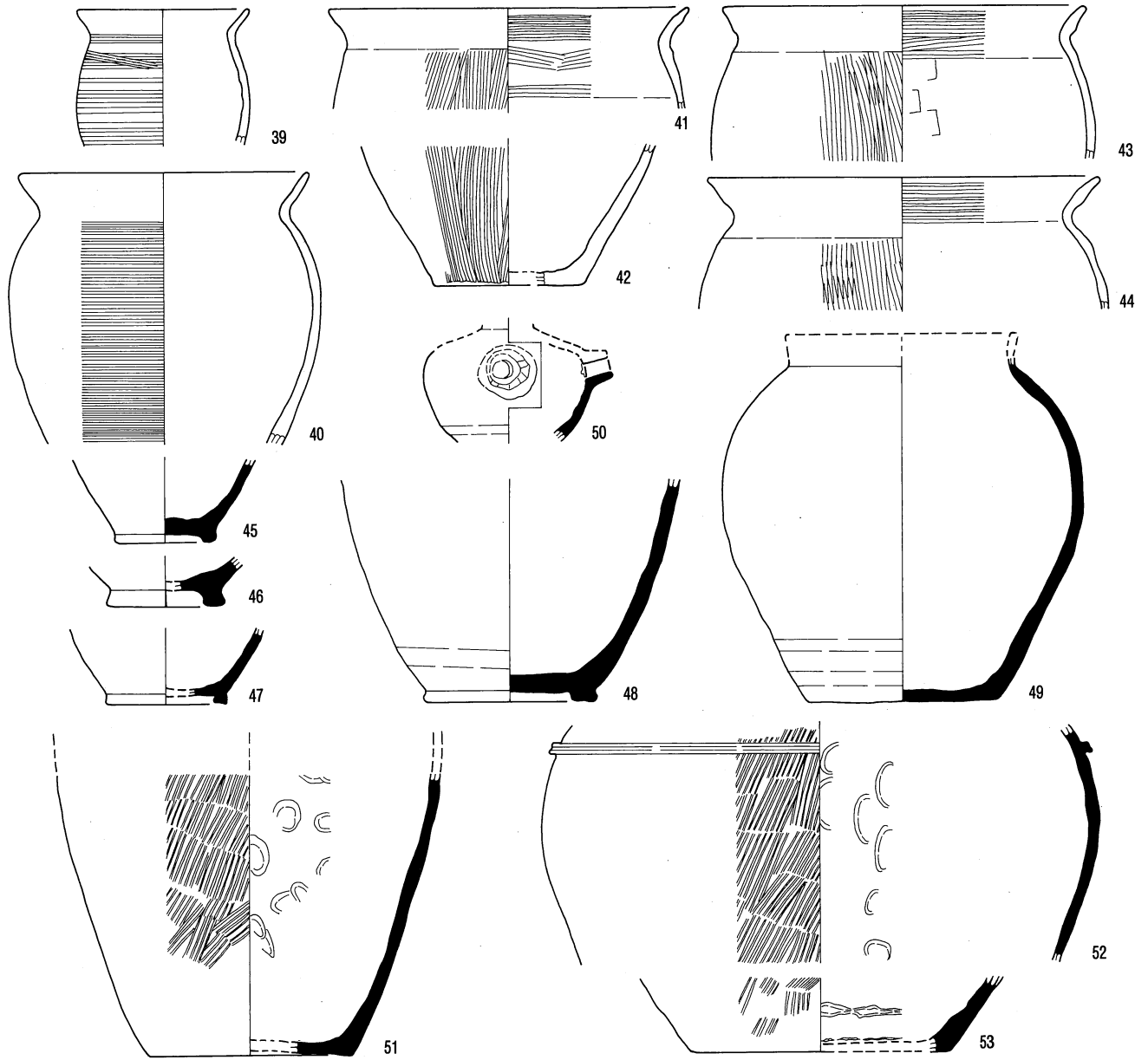


SB 122

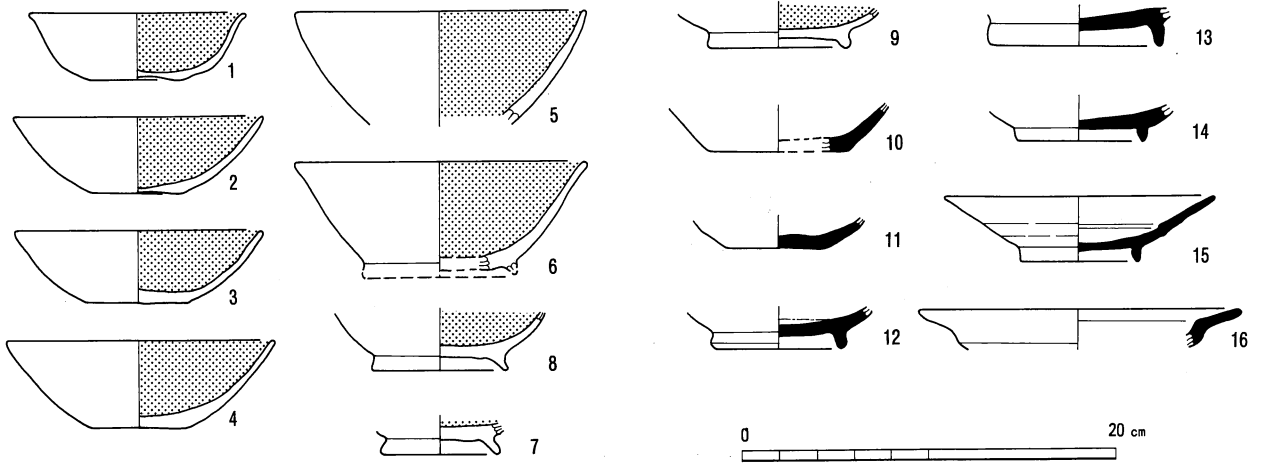


古代土器実測図 (SB121・122)

SB 122

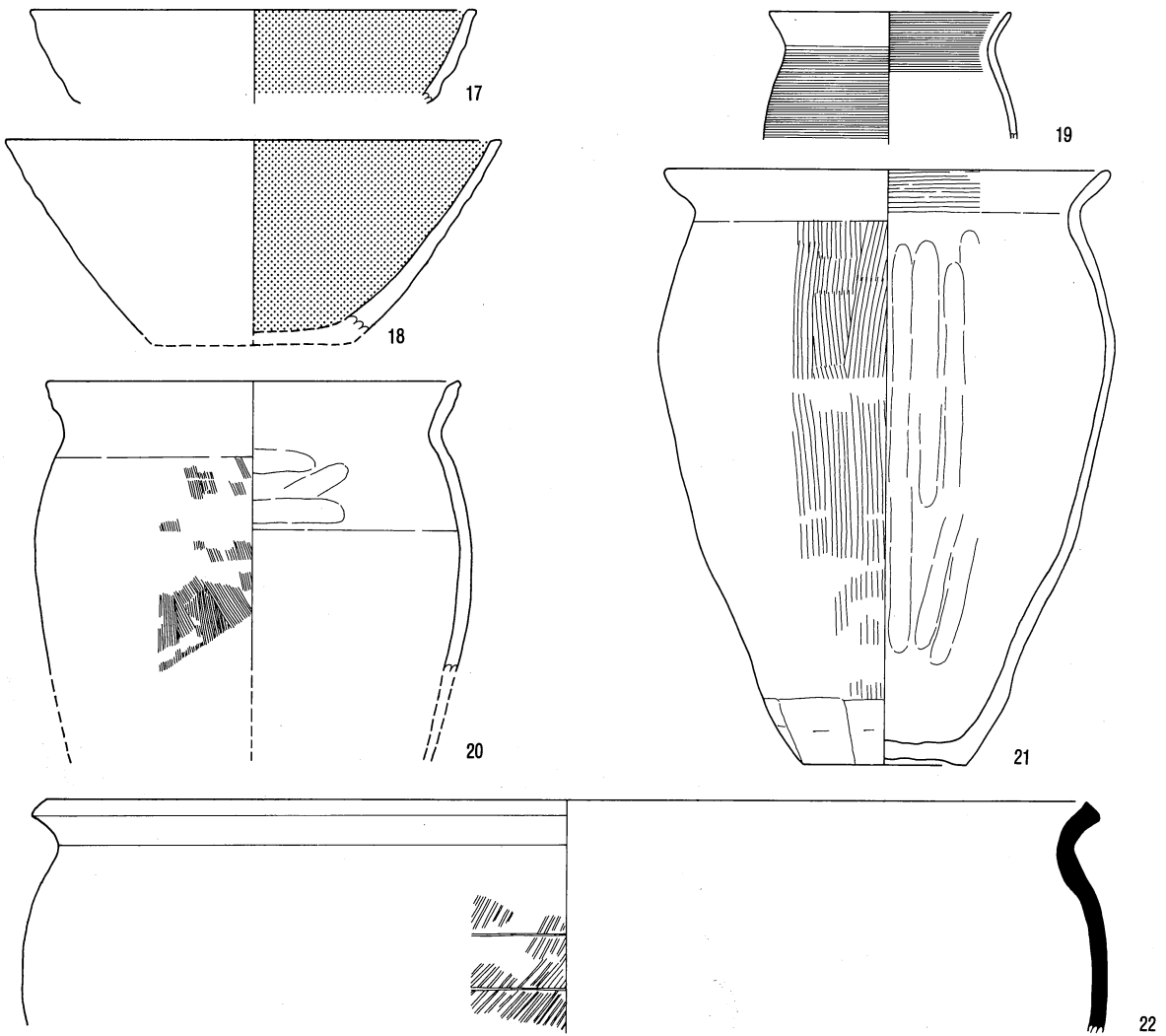


SB 126

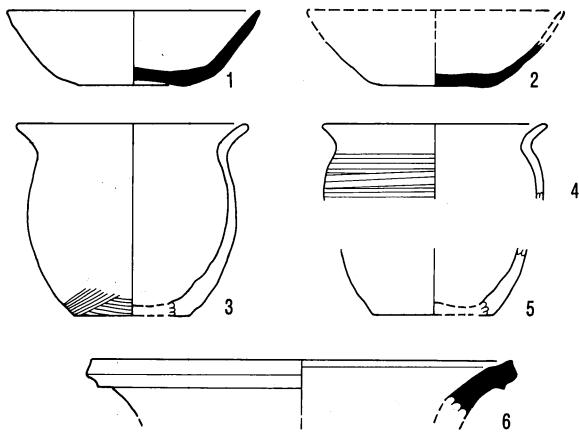


古代土器実測図 (SB122・126)

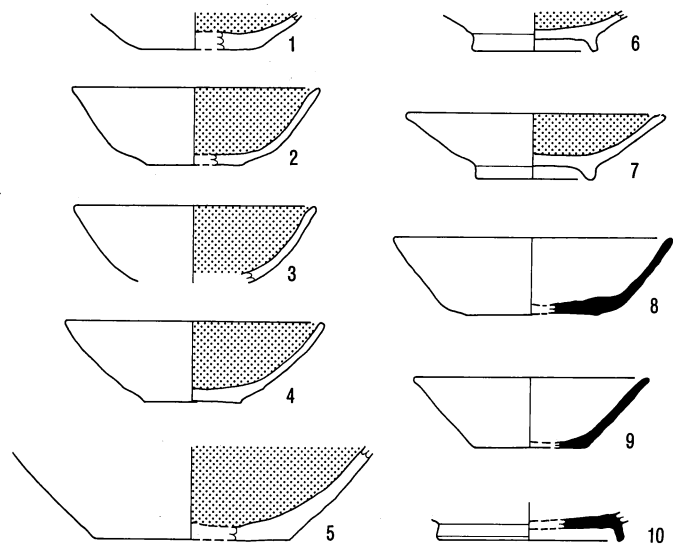
SB 126



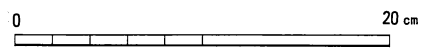
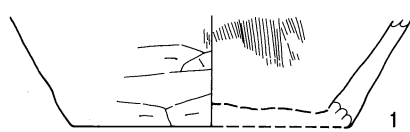
SB 125



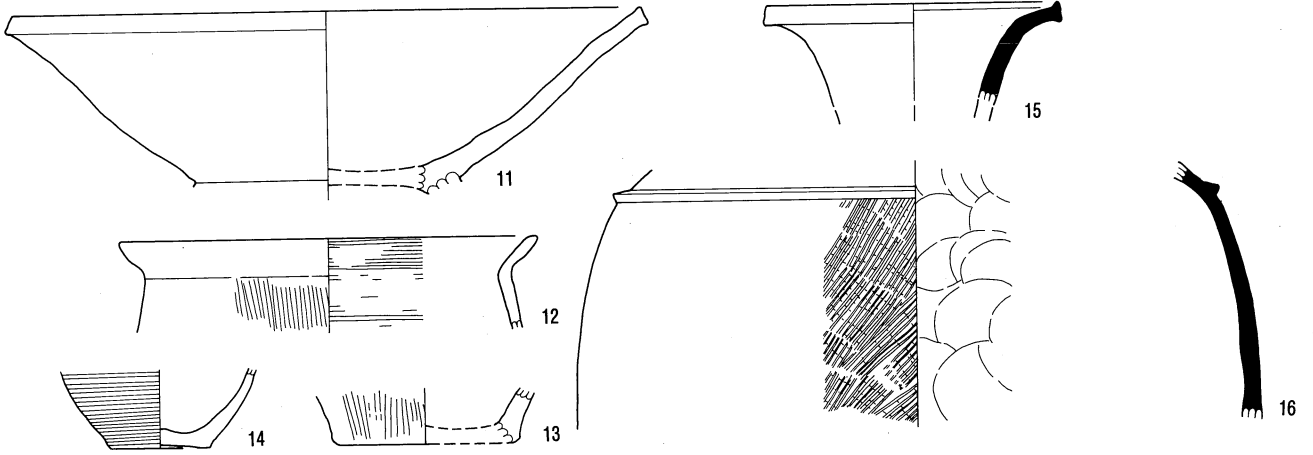
SB 127



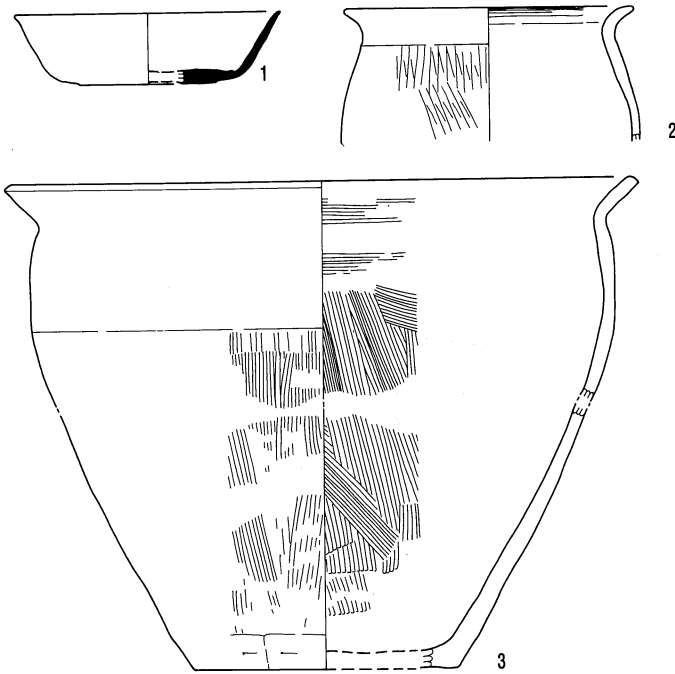
SB 123



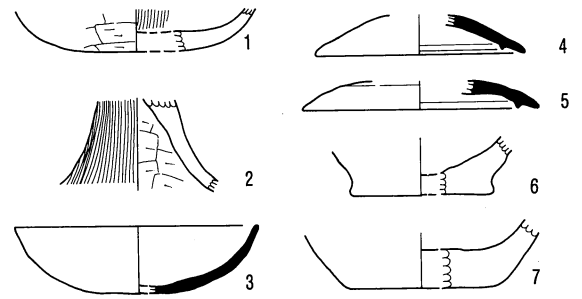
SB 127



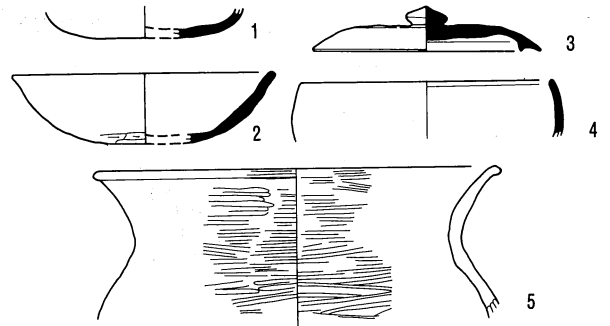
SB 124



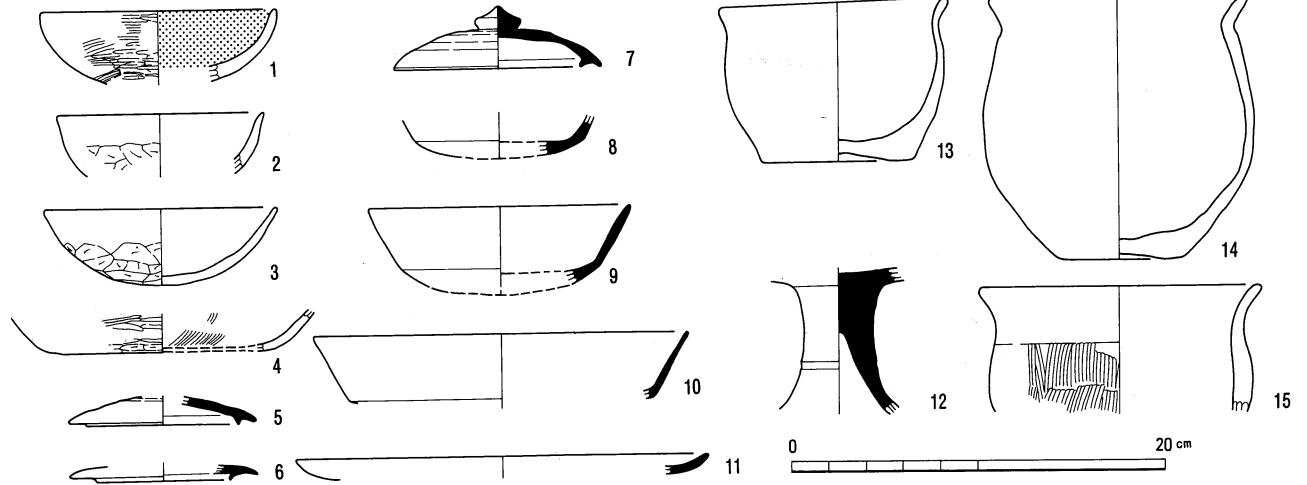
SB 129



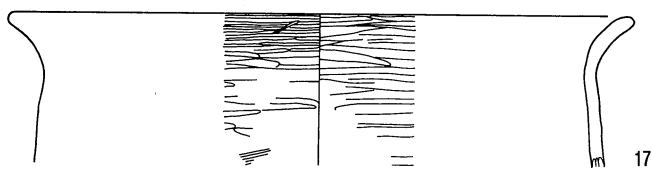
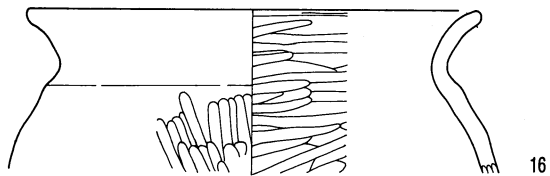
SB 131



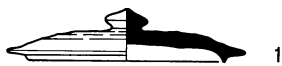
SB 128




SB 128



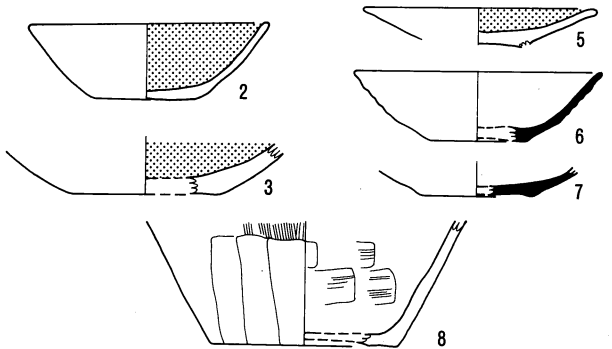
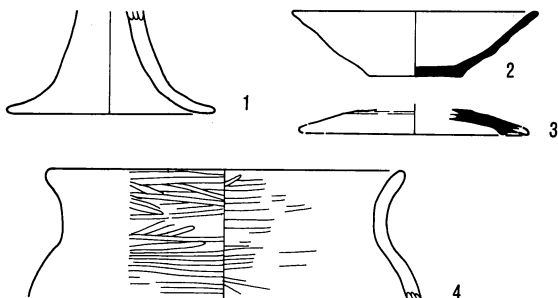
SB 132



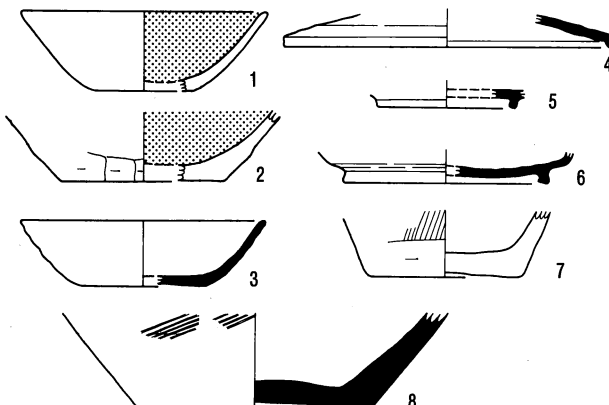
SB 138



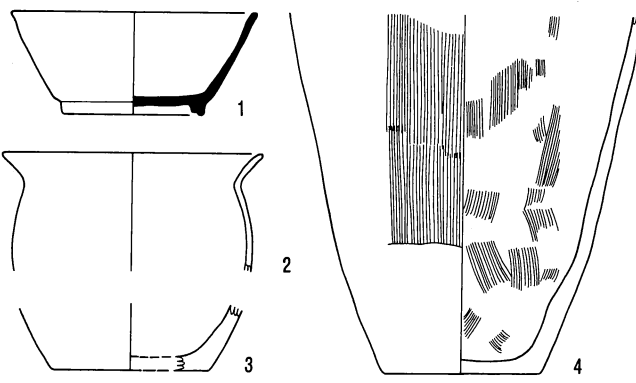
SB 133



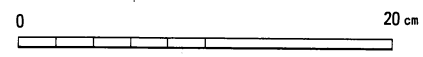
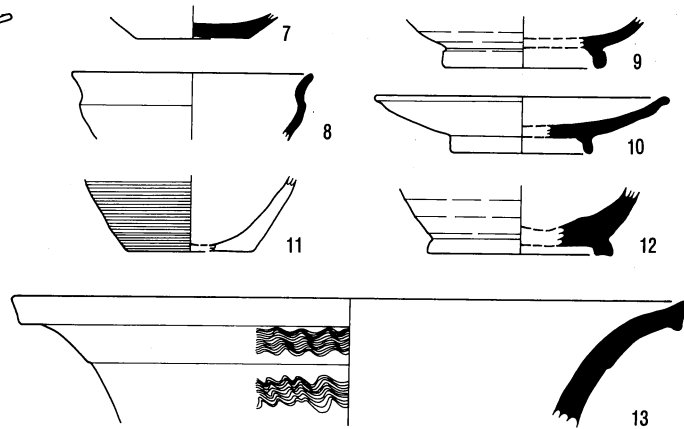
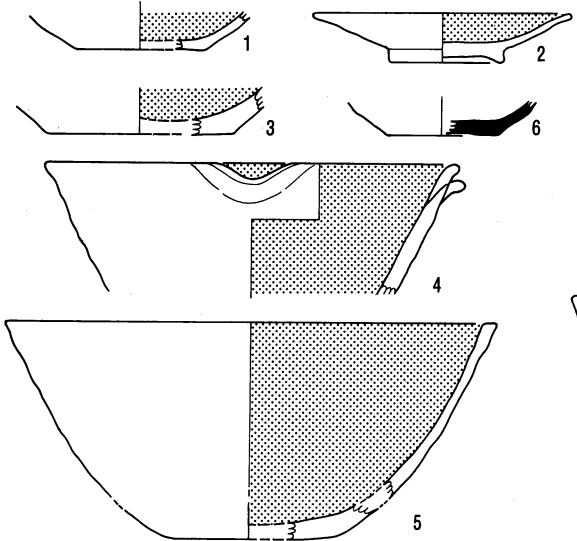
SB 136



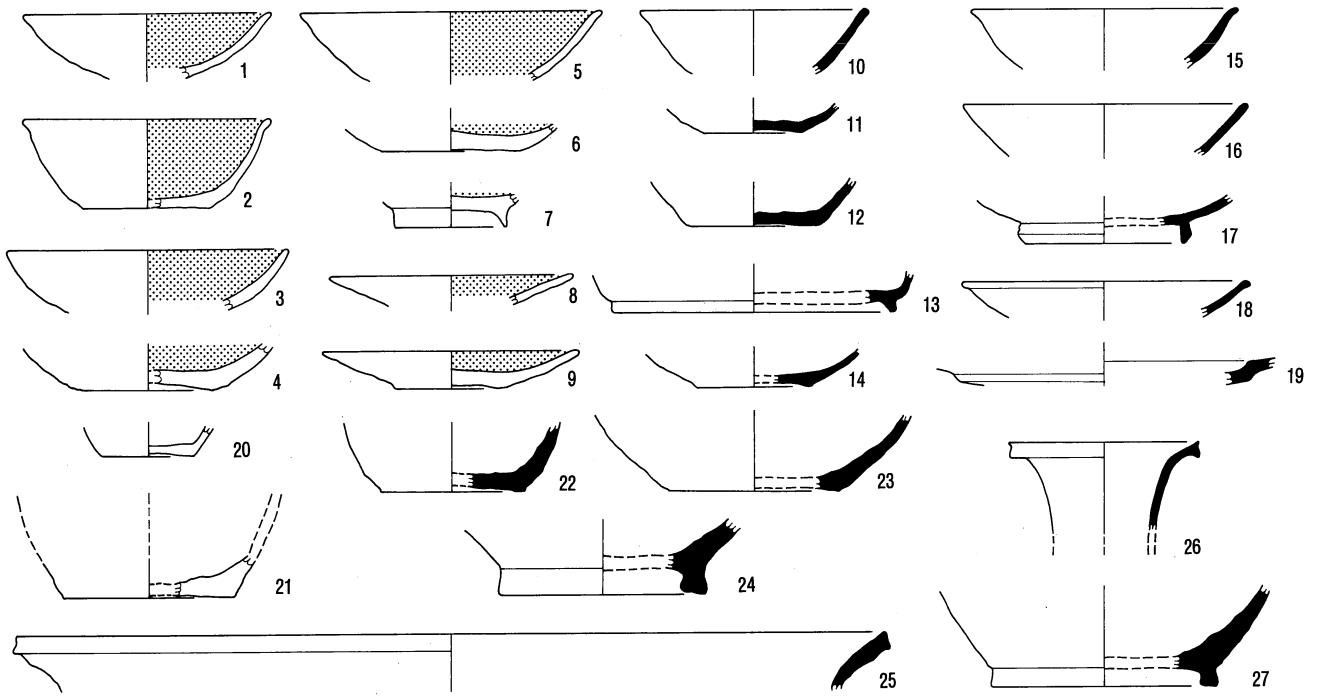
SB 139



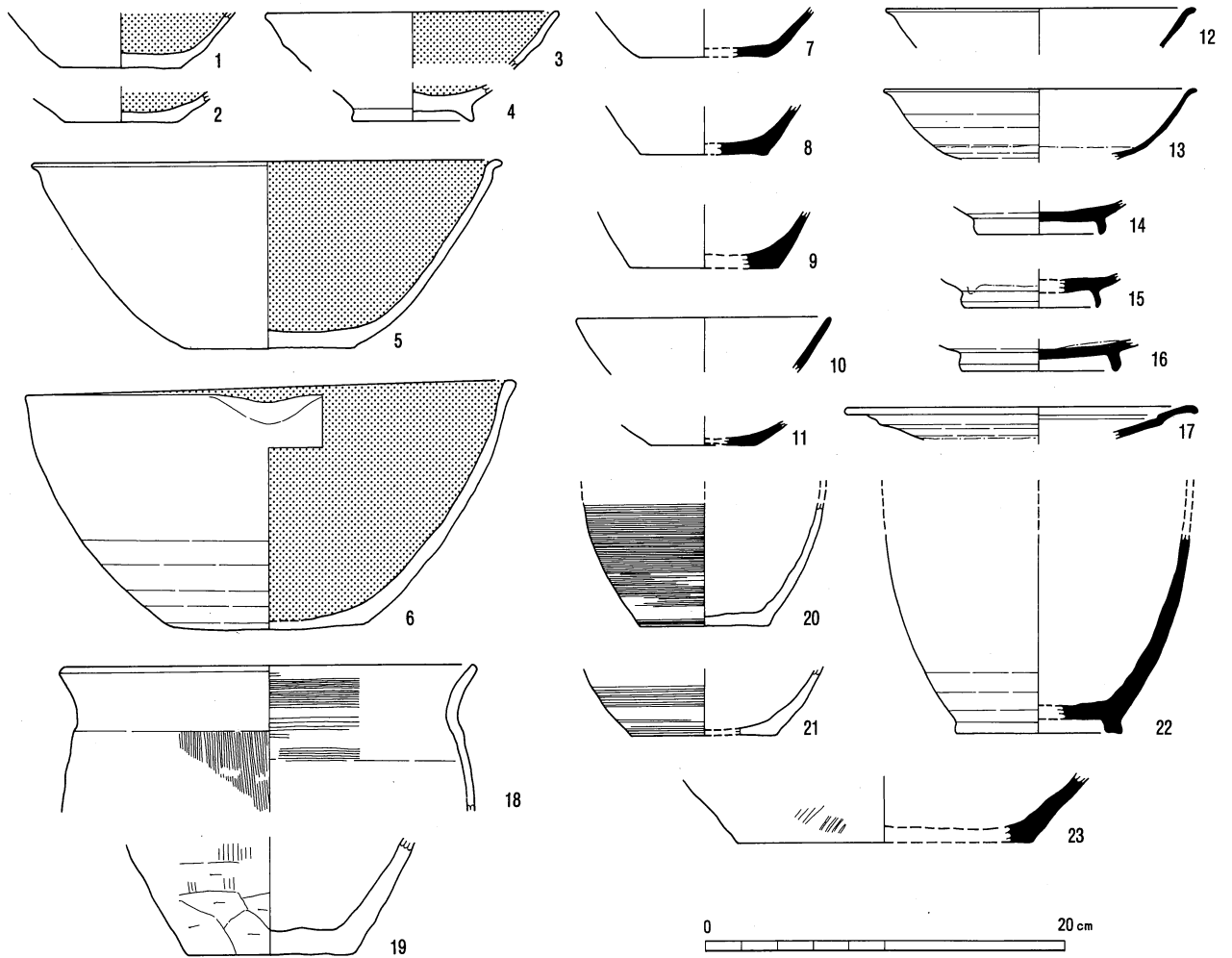
SB 137



SB 140



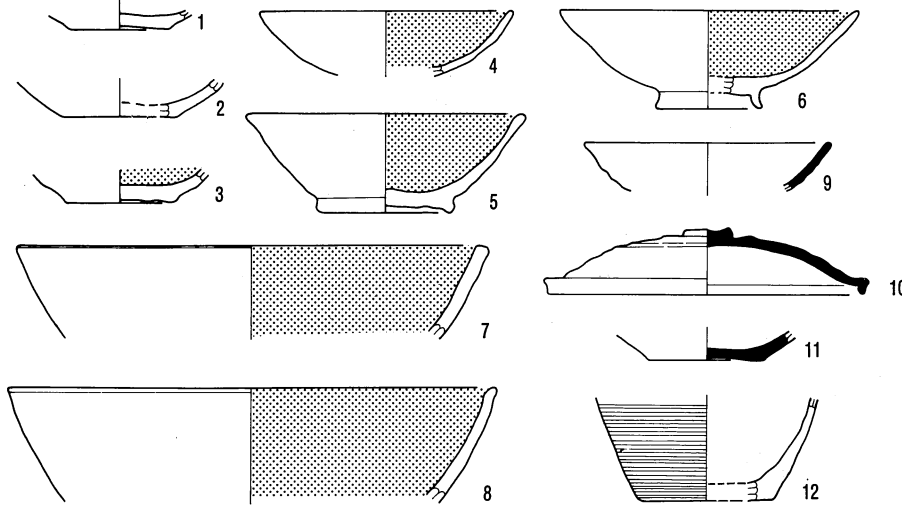
SB 141



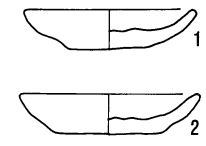
古代土器実測図 (SB140・141)

図版146 三の宮遺跡

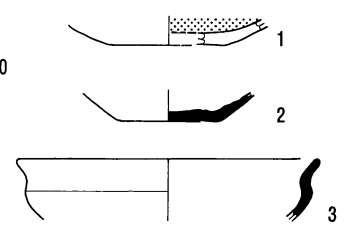
SB 144



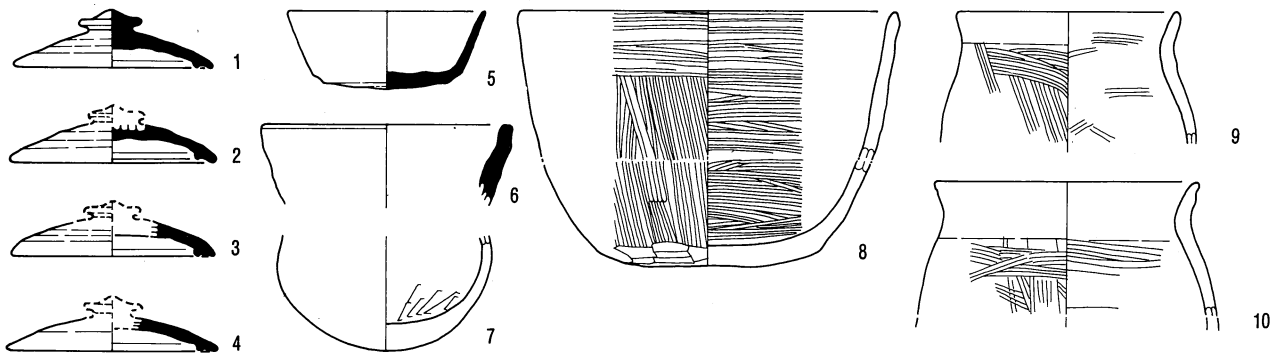
SB 142




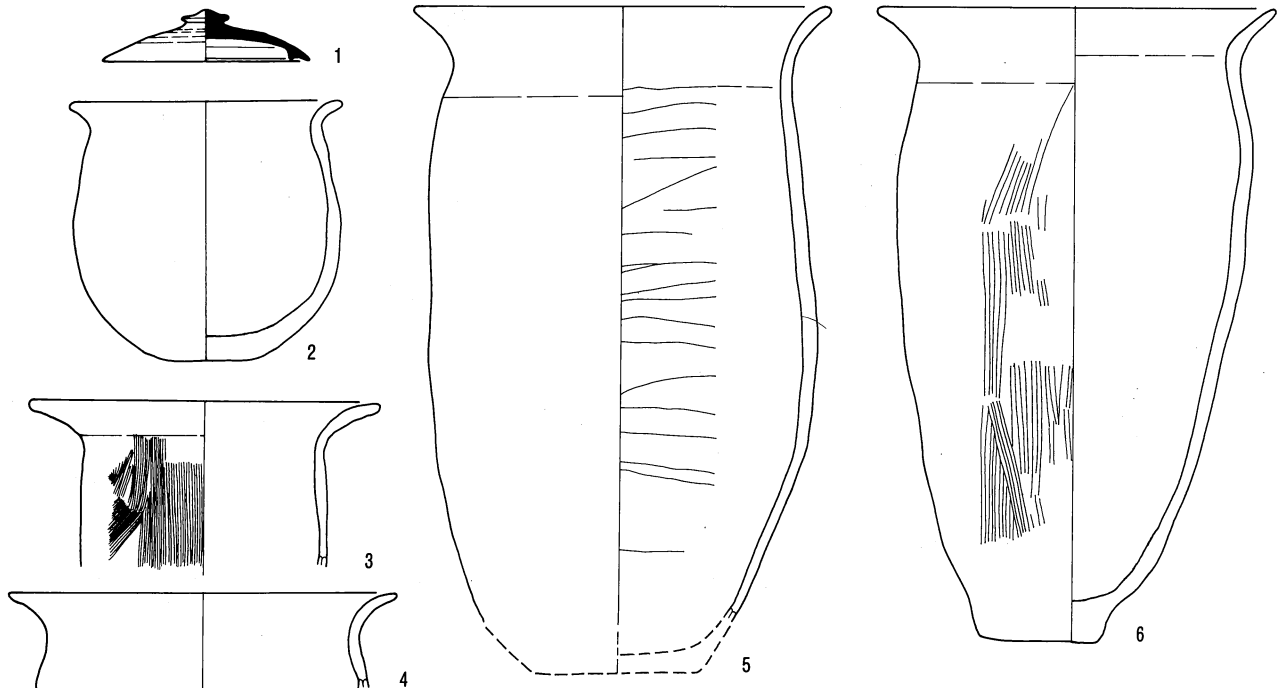
SB 143



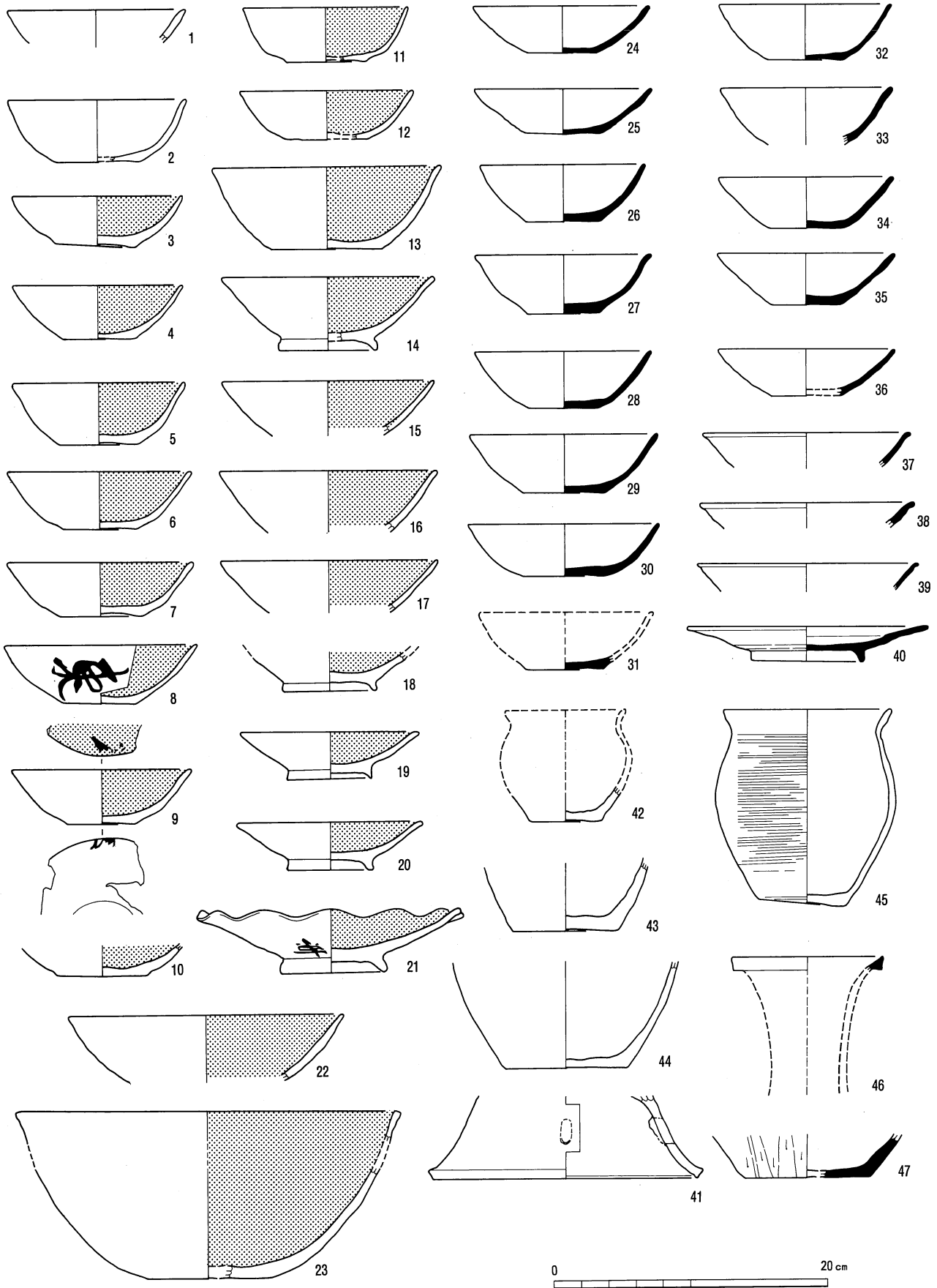
SB 145



SB 146

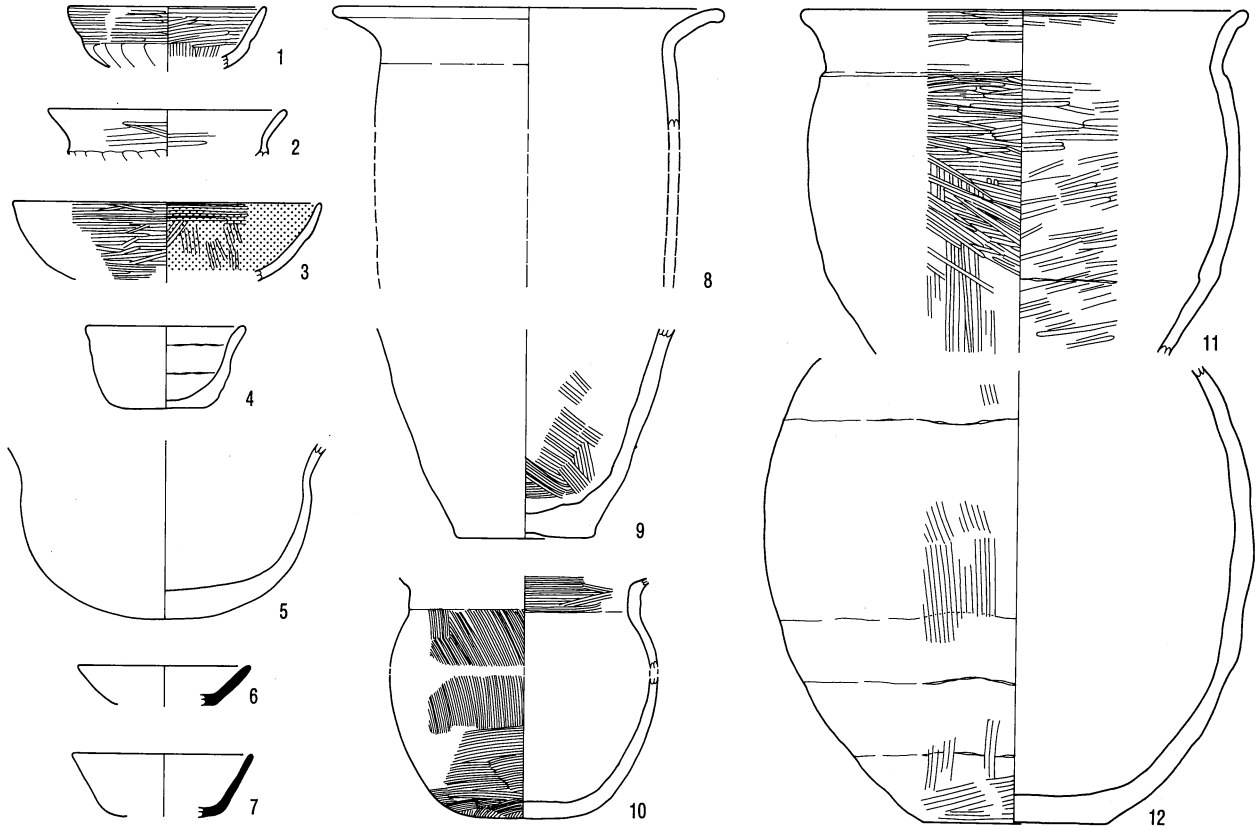


SB 147

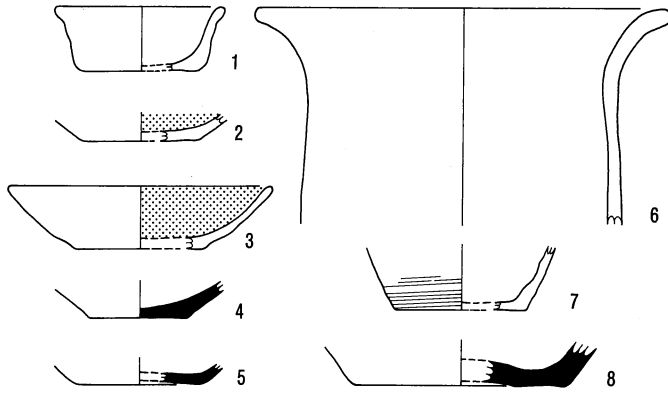


古代土器実測図 (SB147)

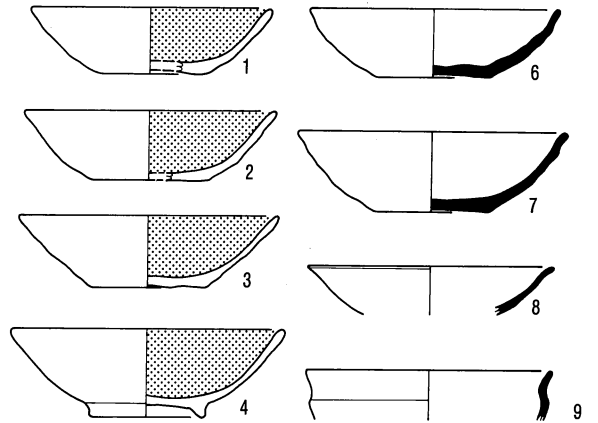
SB 148



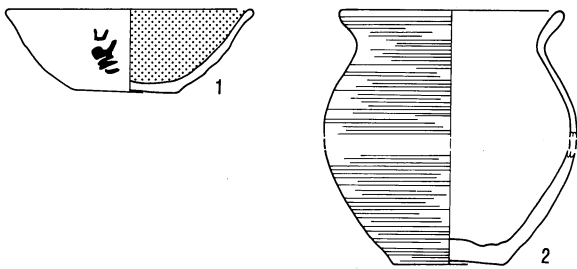
SB 149



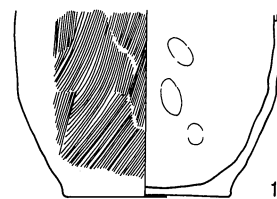
SB 150



SB 152

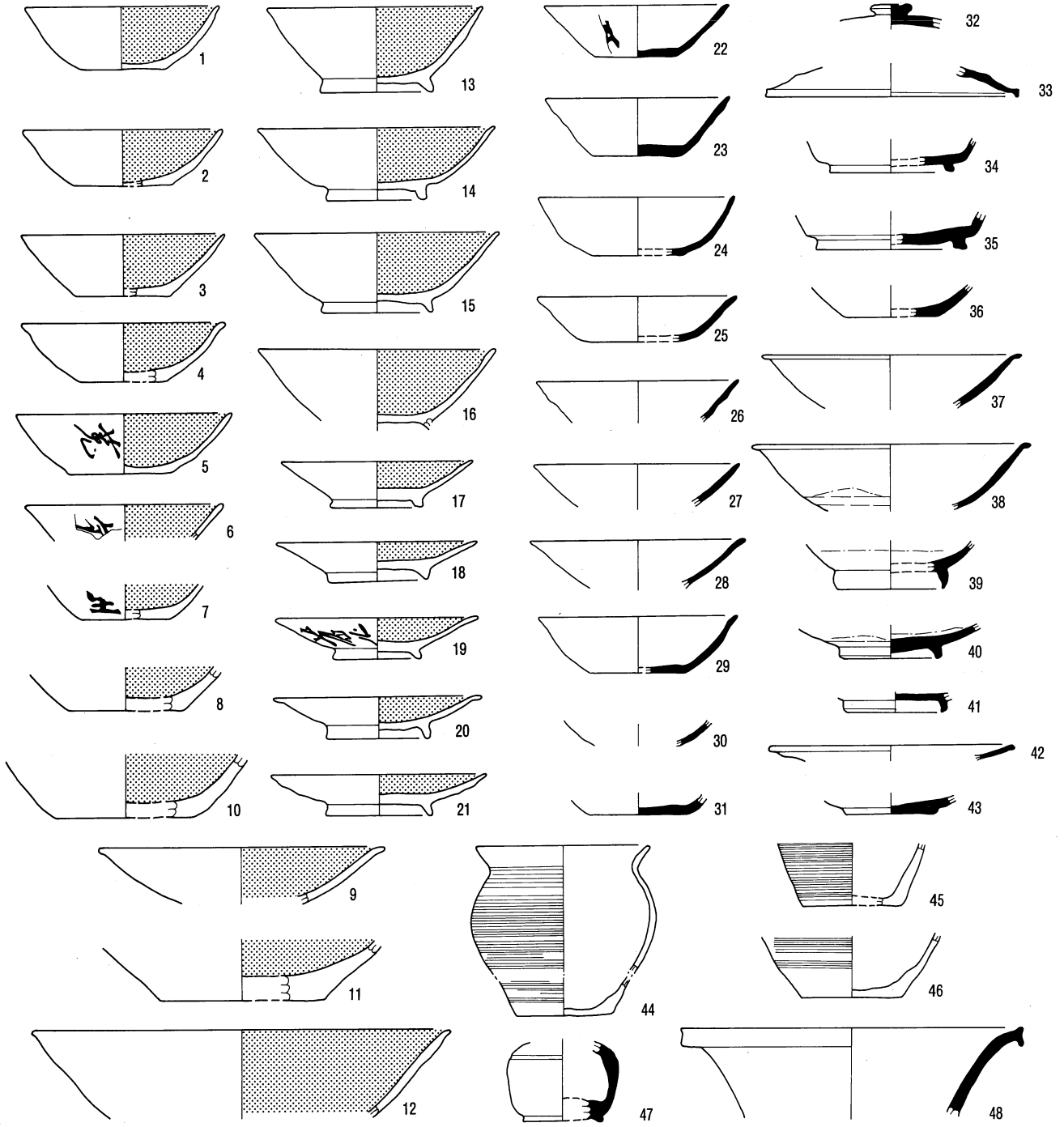


SB 154

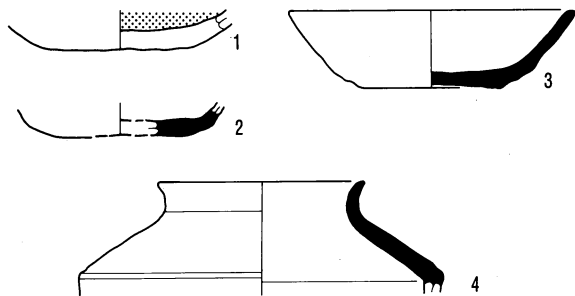


0 20 cm

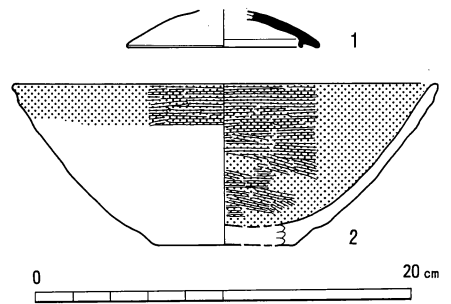
SB 151



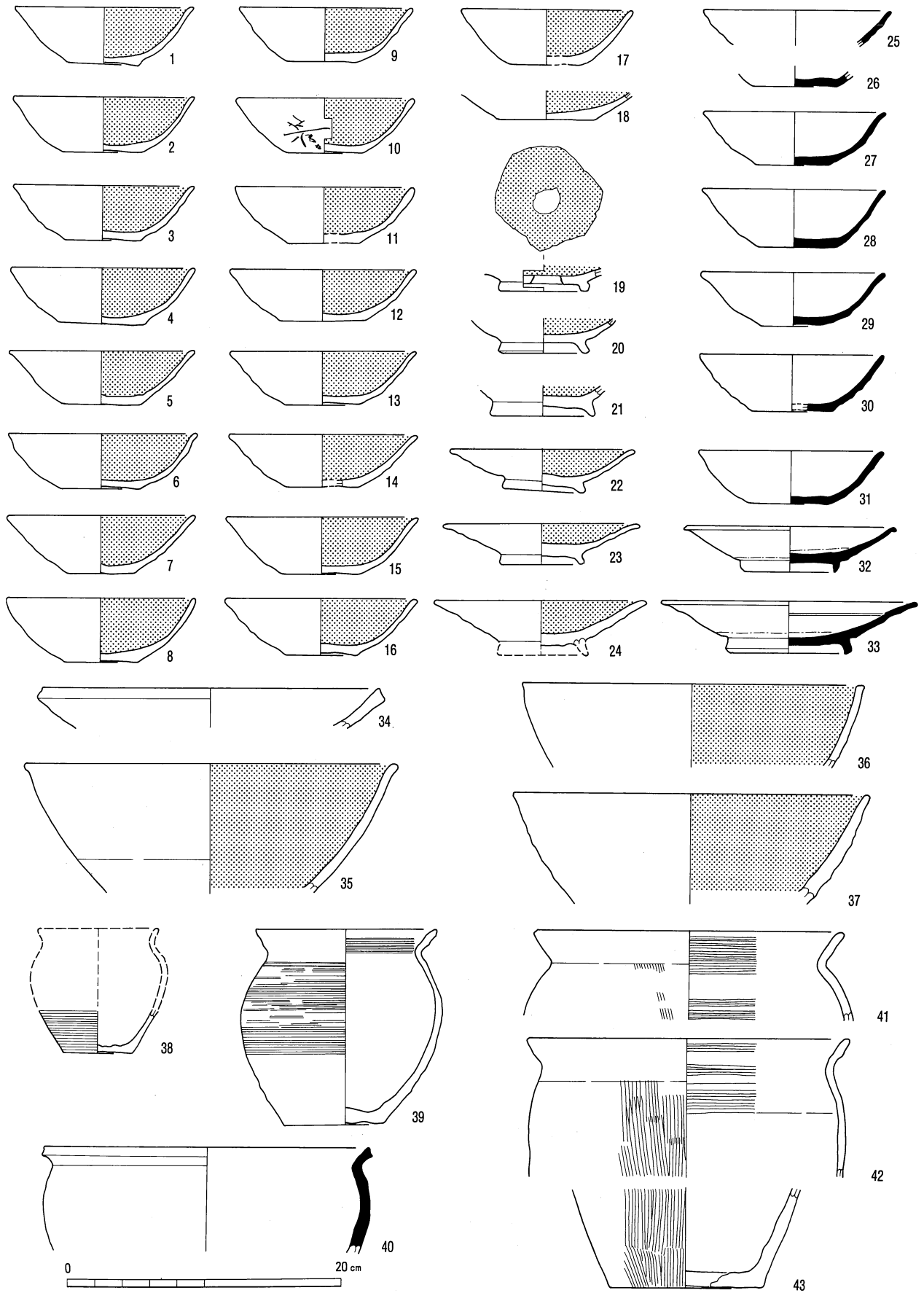
SB 156



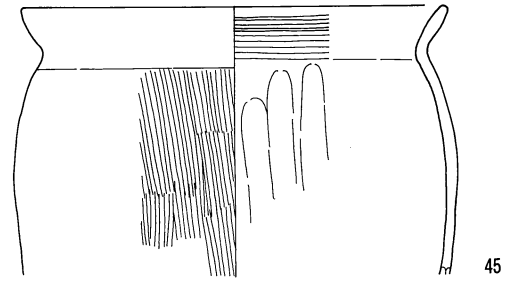
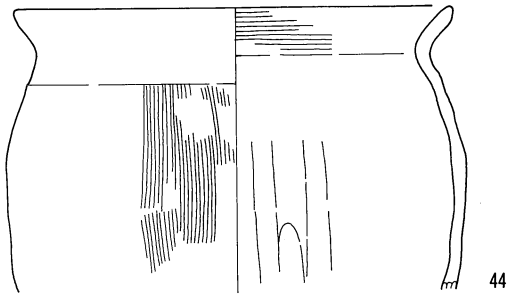
SB 157



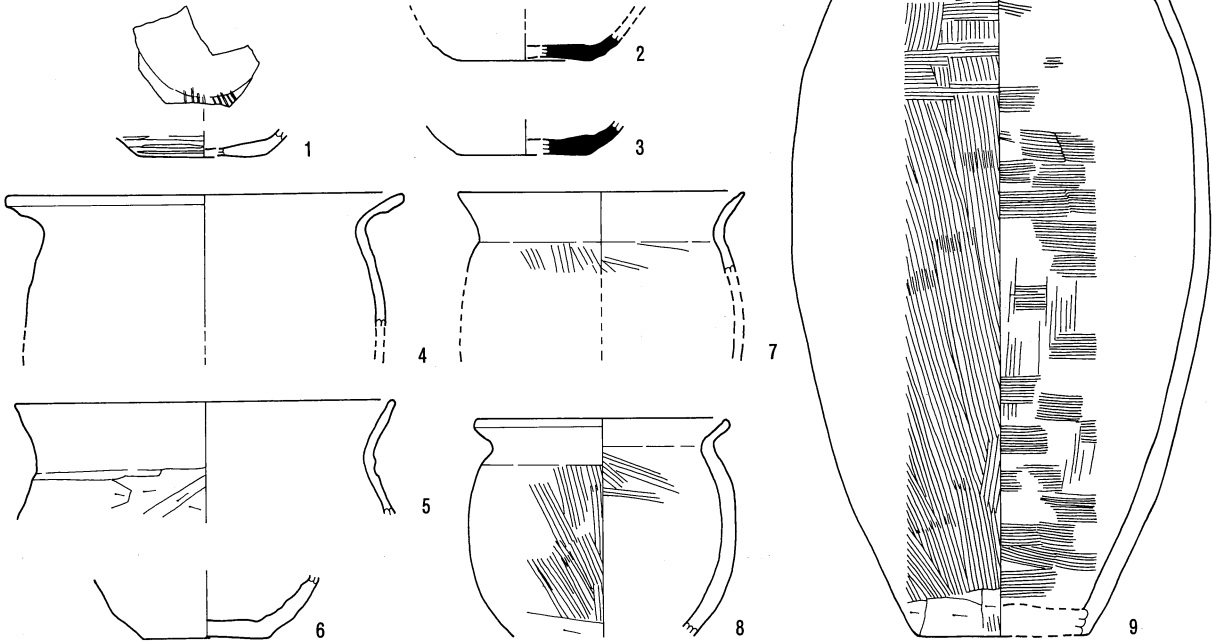
SB 153



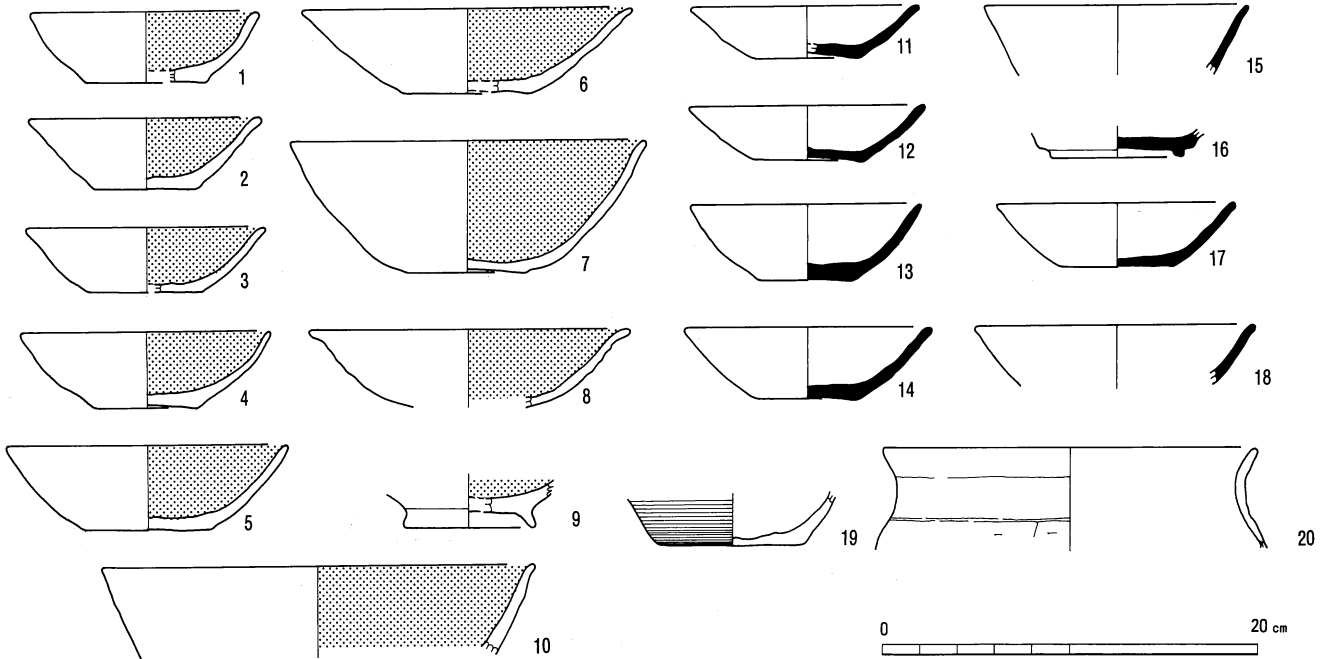
SB 153



SB 155

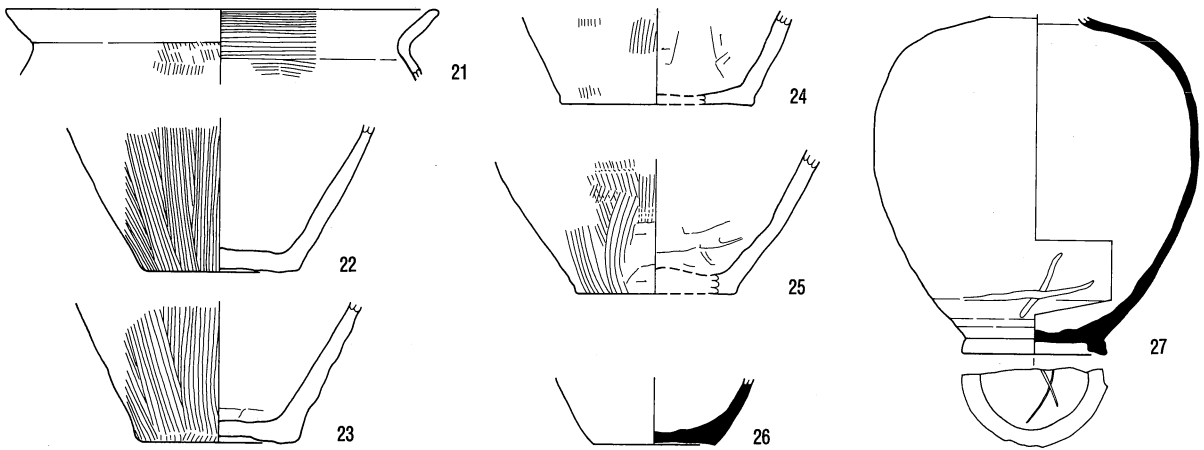


SB 158

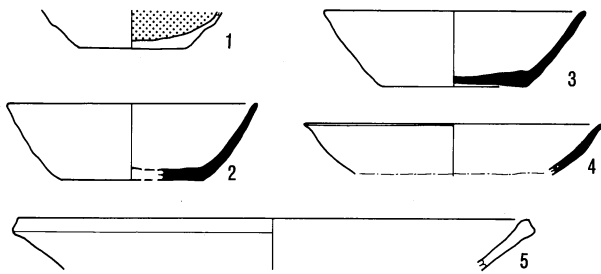


図版152 三の宮遺跡

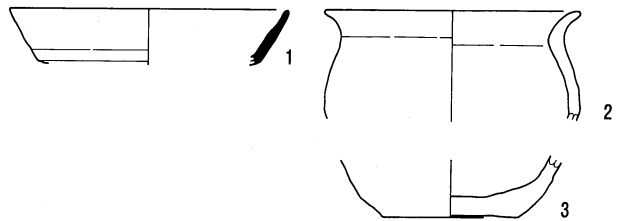
SB 158



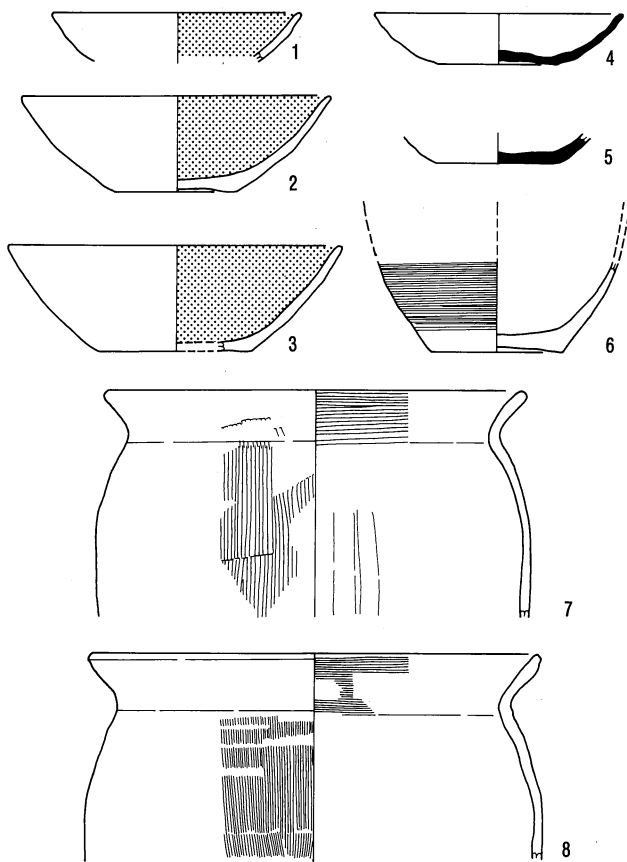
SB 159



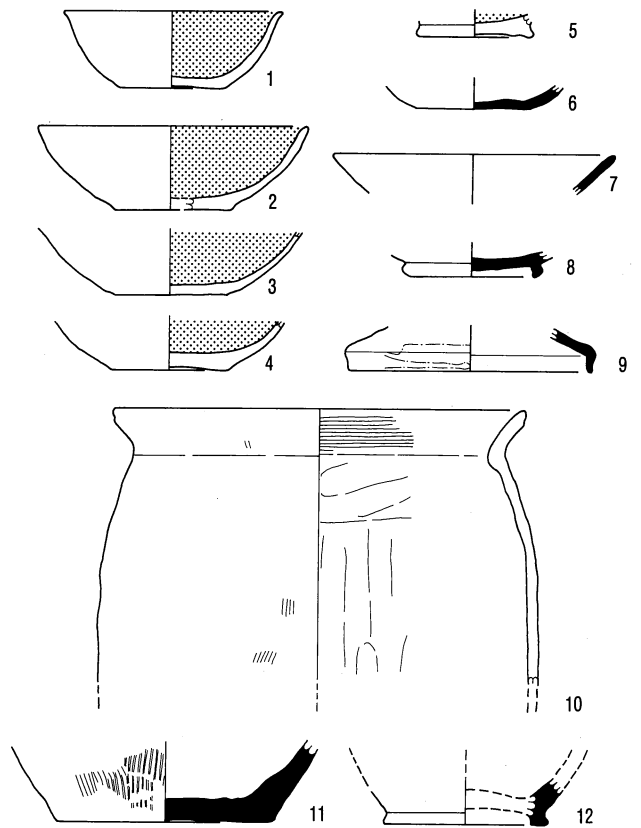
SB 160



SB 161

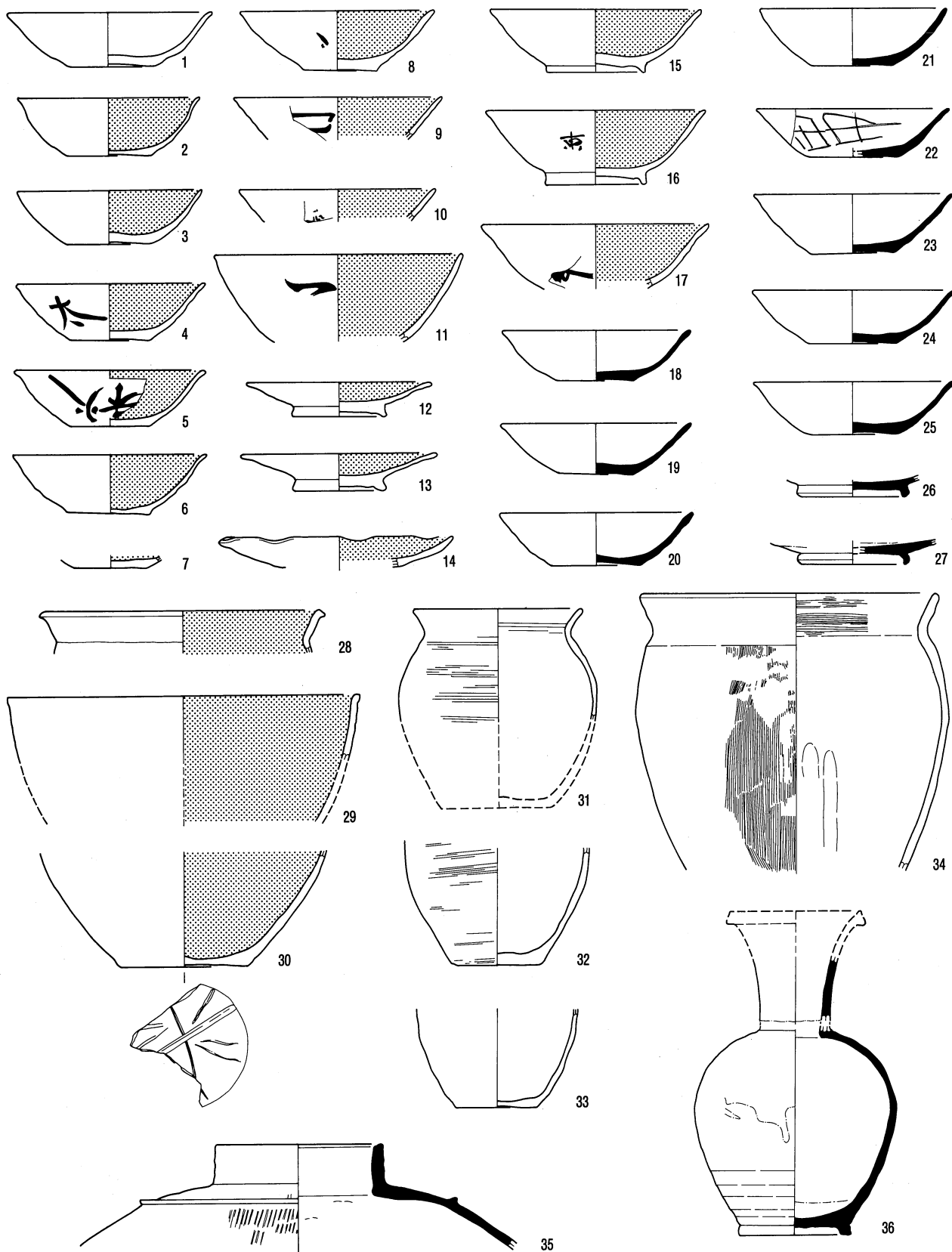


SB 163



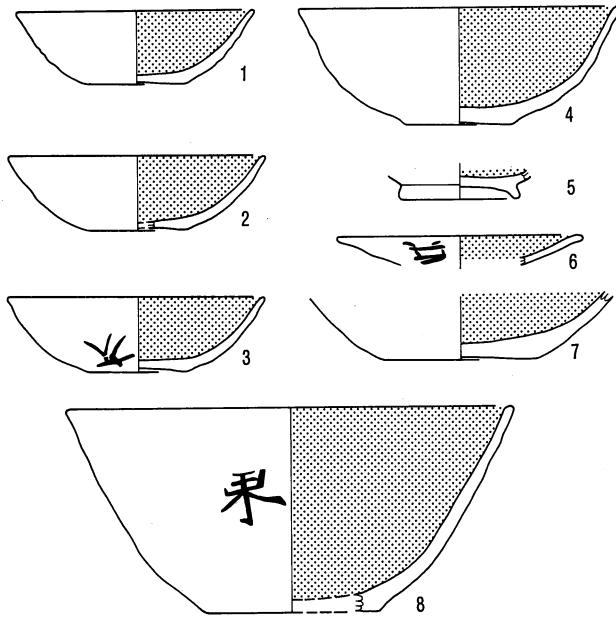
0 20 cm

SB 167

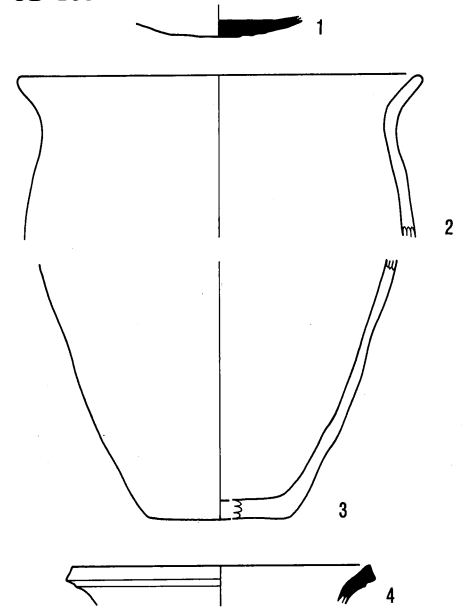


0 20 cm

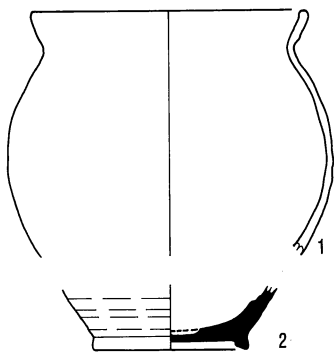
SB 164



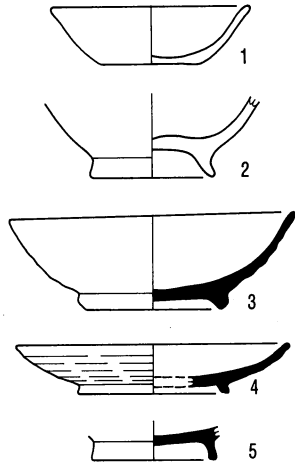
SB 165



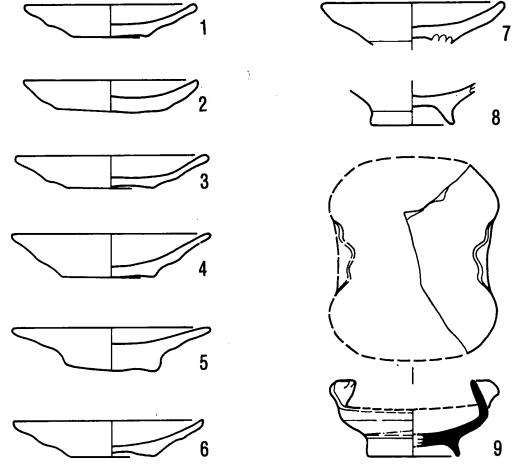
SB 166



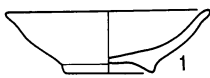
SB 168



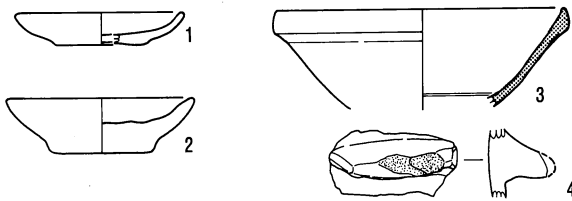
SB 169



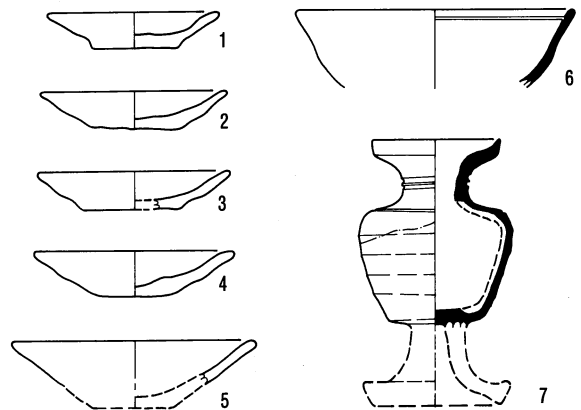
SB 171



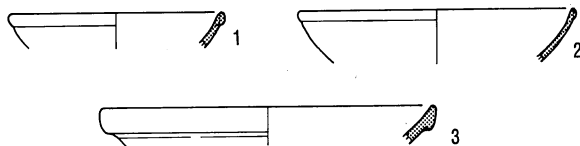
SB 174



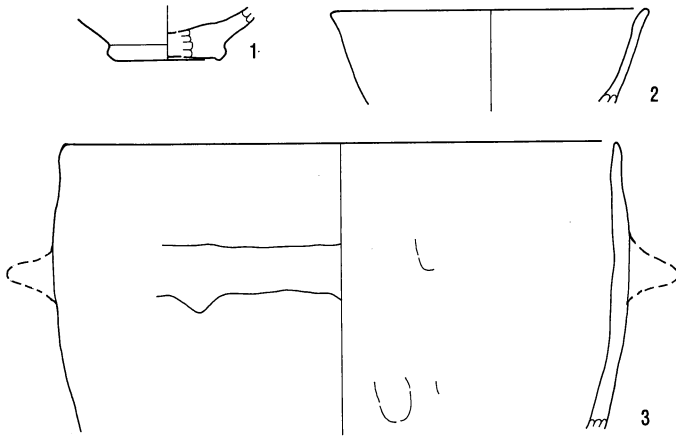
SB 170



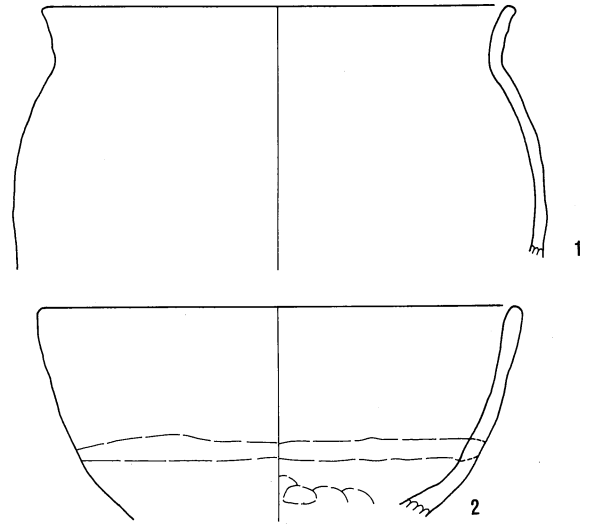
SB 172



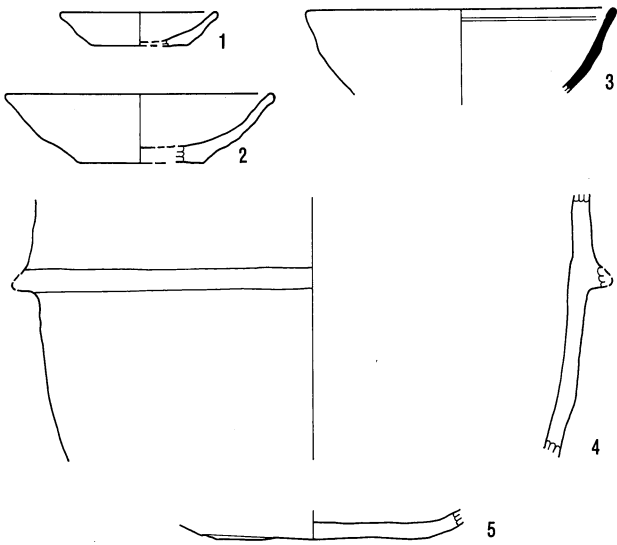
SB 175



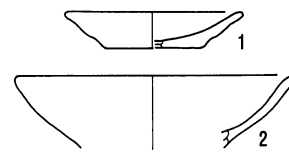
SB 177



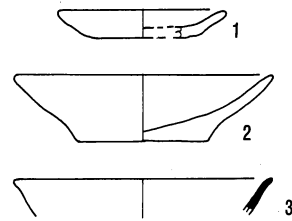
SB 176



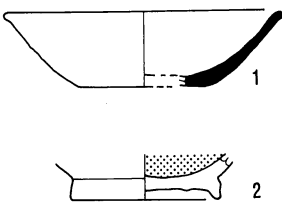
SB 178



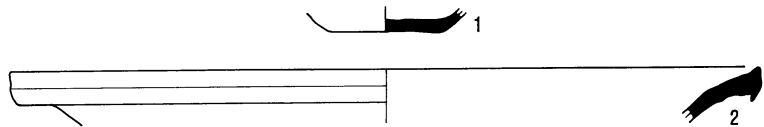
SB 179



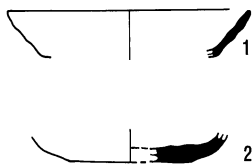
ST 2



ST 6



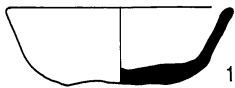
ST 7



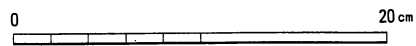
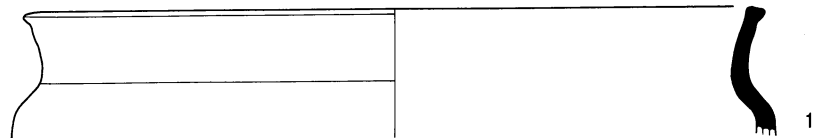
ST 12



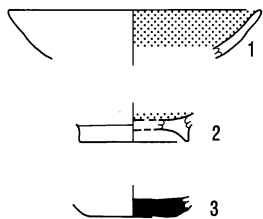
ST 22



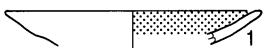
ST 27



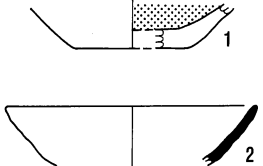
ST 30



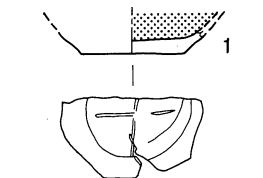
ST 34



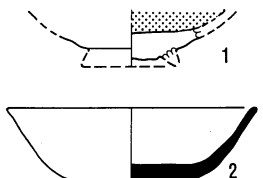
ST 39



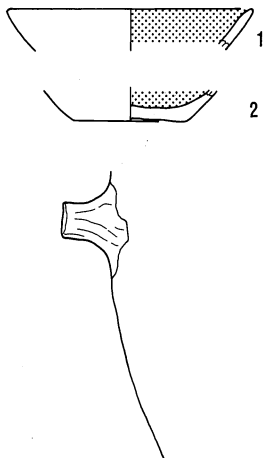
ST 43



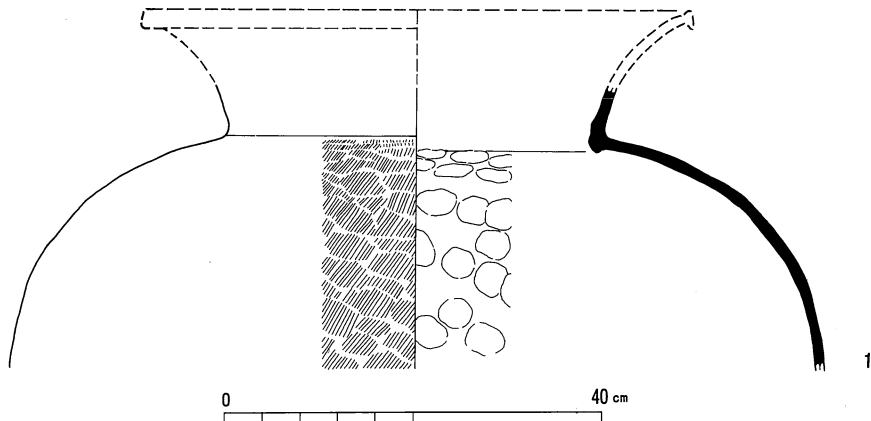
ST 44



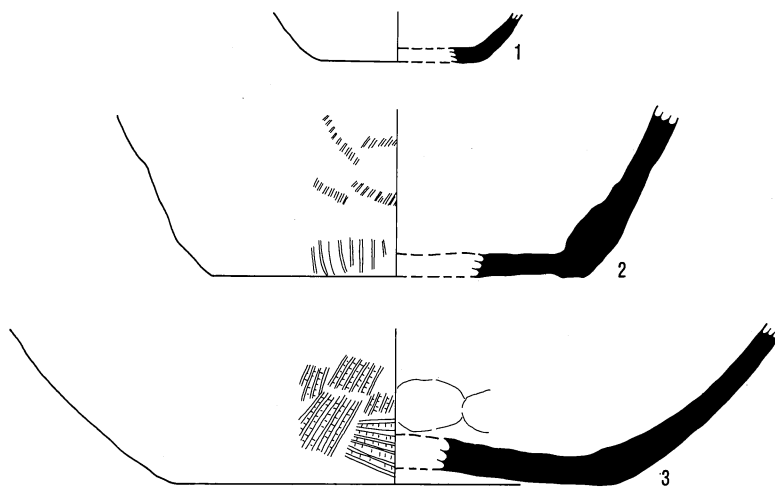
ST 53



ST 5



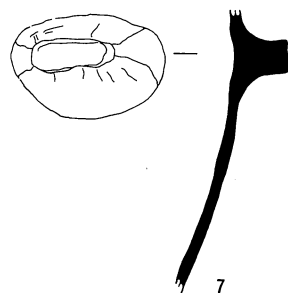

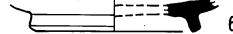
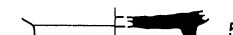
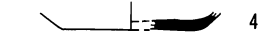
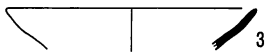
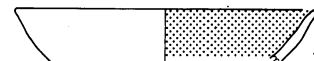
ST 31



ST 48




ST 49

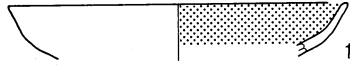


0 20 cm

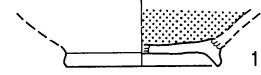
ST 56




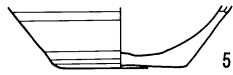
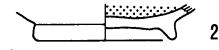
ST 57



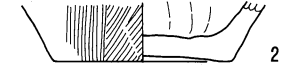
ST 59



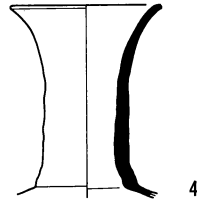
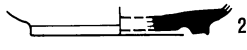

ST 58



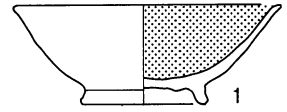
ST 61



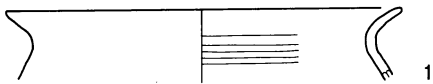
SA 3



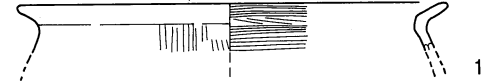
SA 4



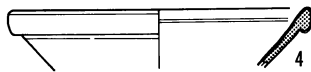

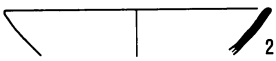
SD 1




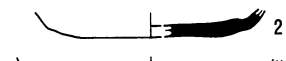
SD 12



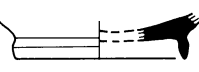
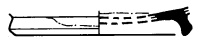
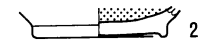
SD 23



SD 26



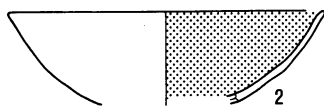
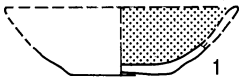
SD 38



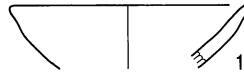
SD 40



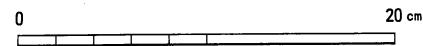
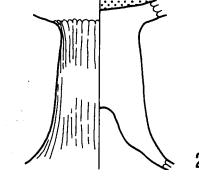
SK 12



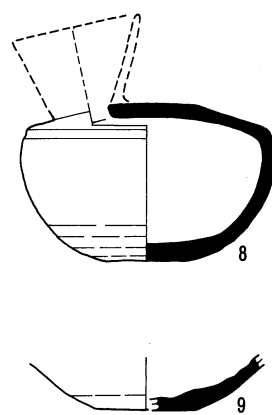
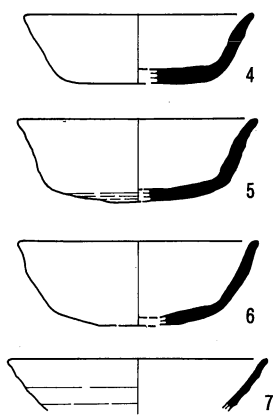
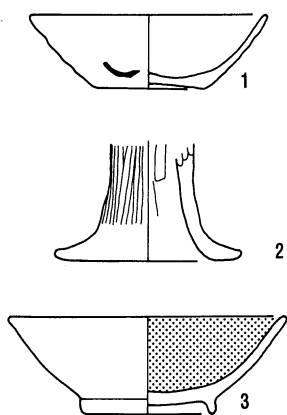
SK 39



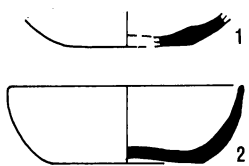
SK 101



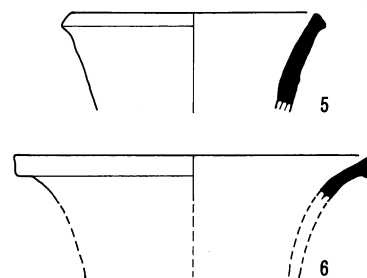
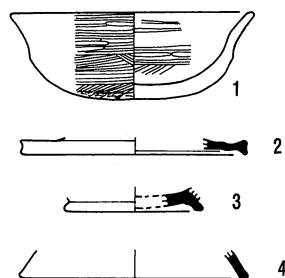
SK 156



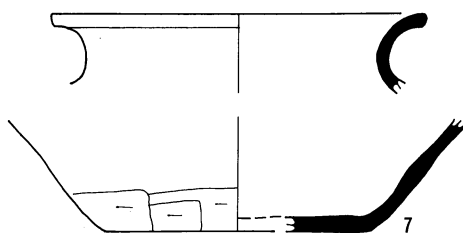
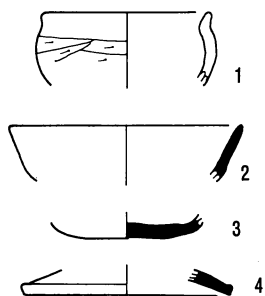
SK 190



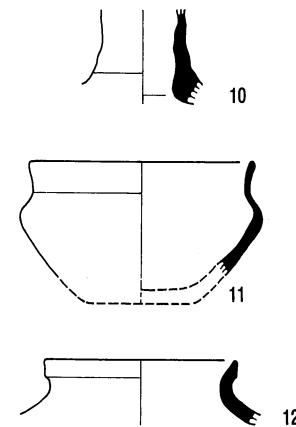
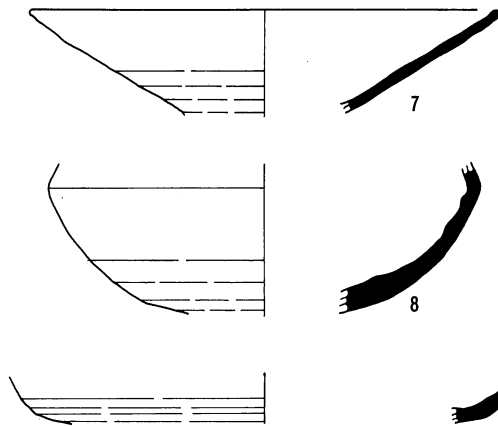
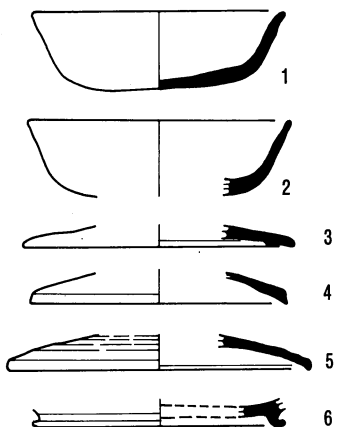
SK 188



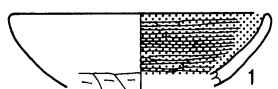
SK 193




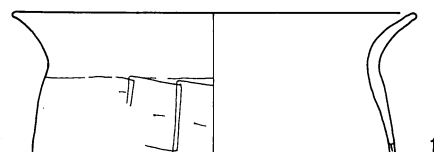
SK 187



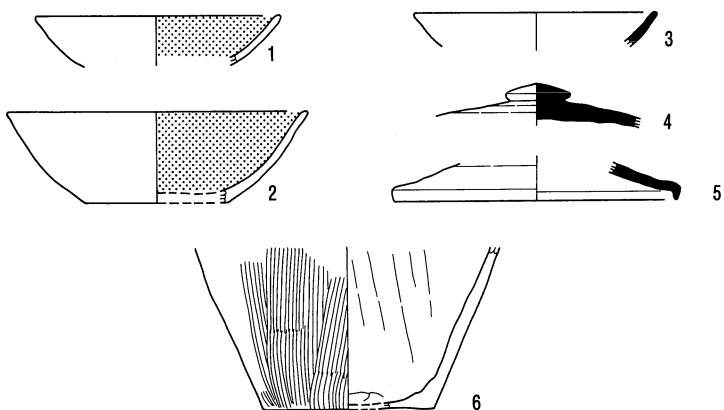
SK 576



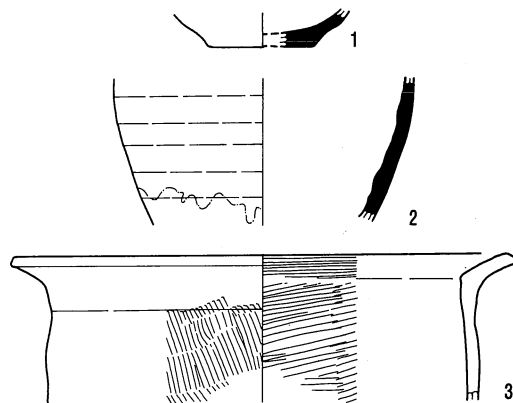
SK 414



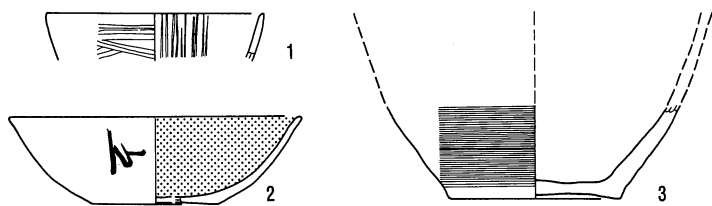
SK 348



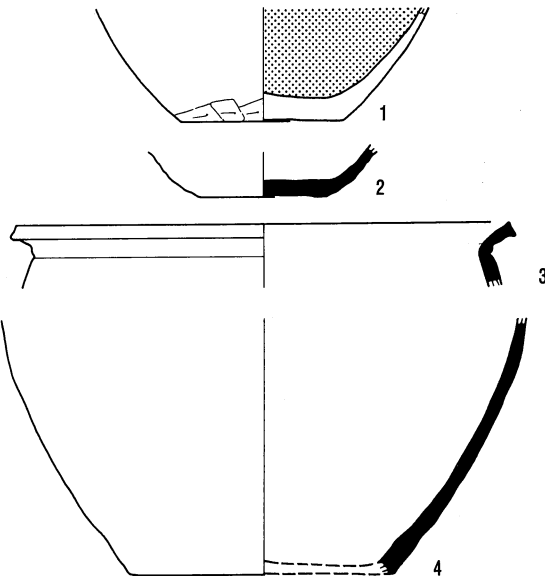
SK 249



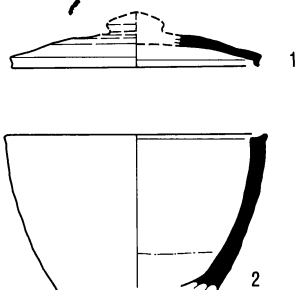
SK 518



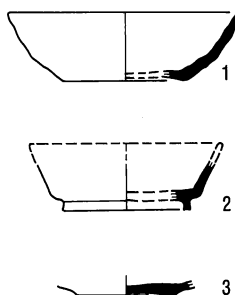
SK 534



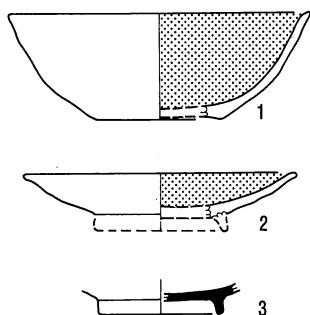
SK 606



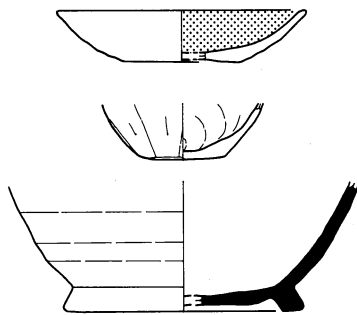
SK 800



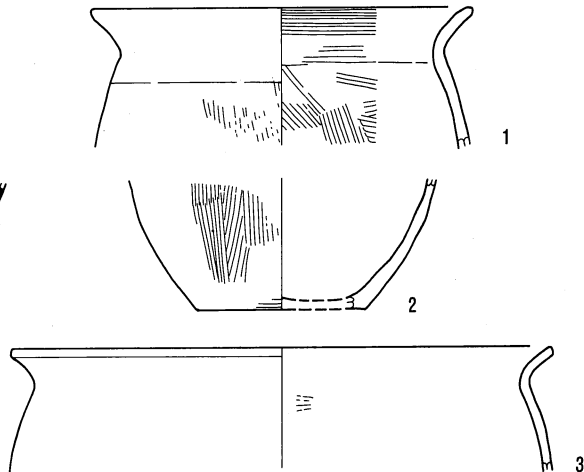
SK 805



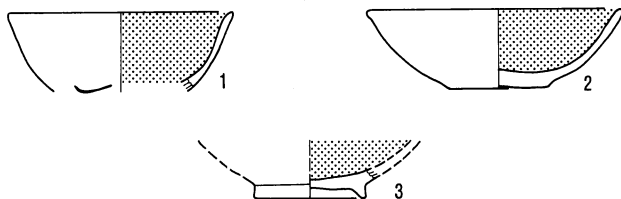
SK 804



SK 676

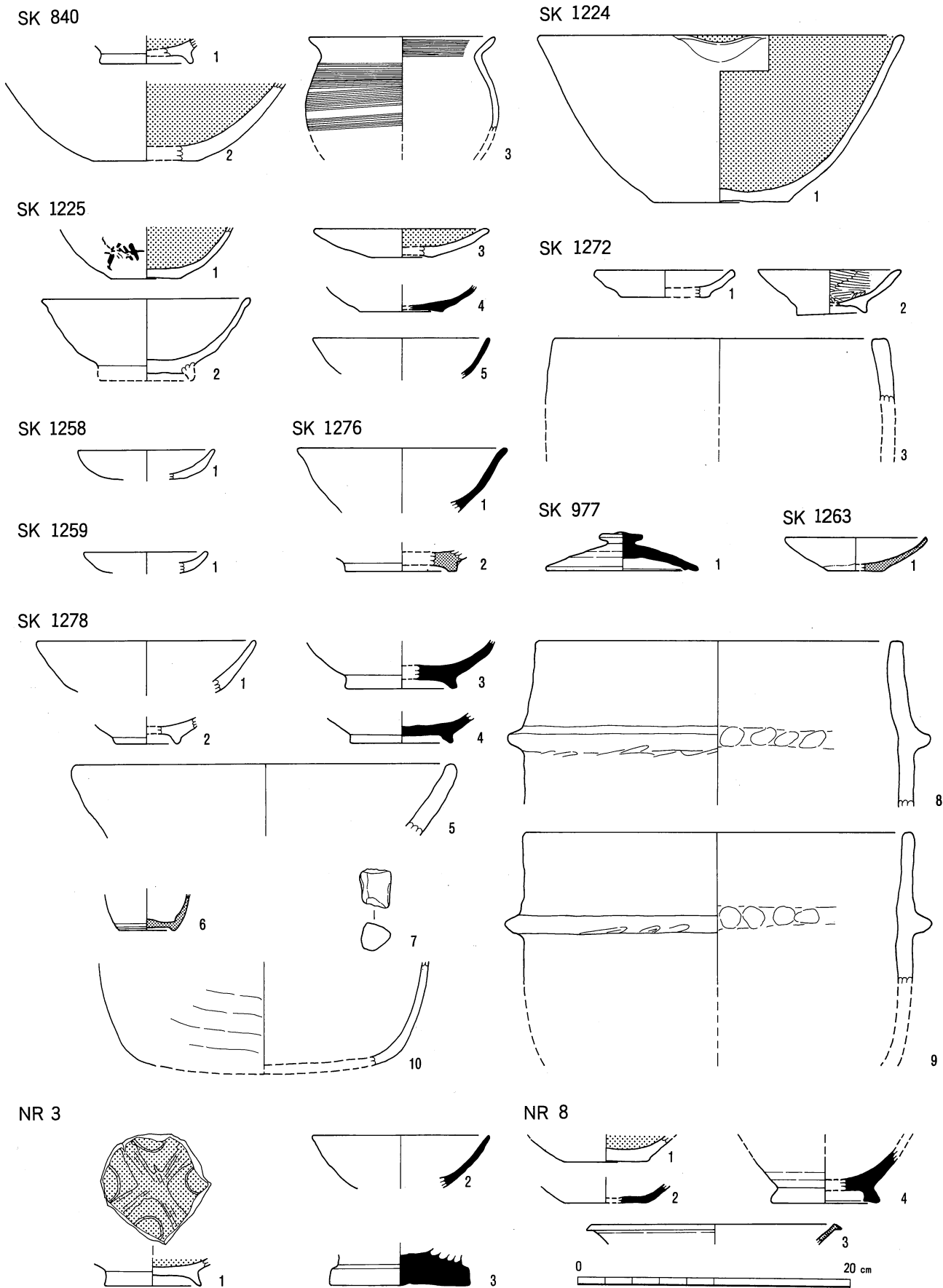


SK 841



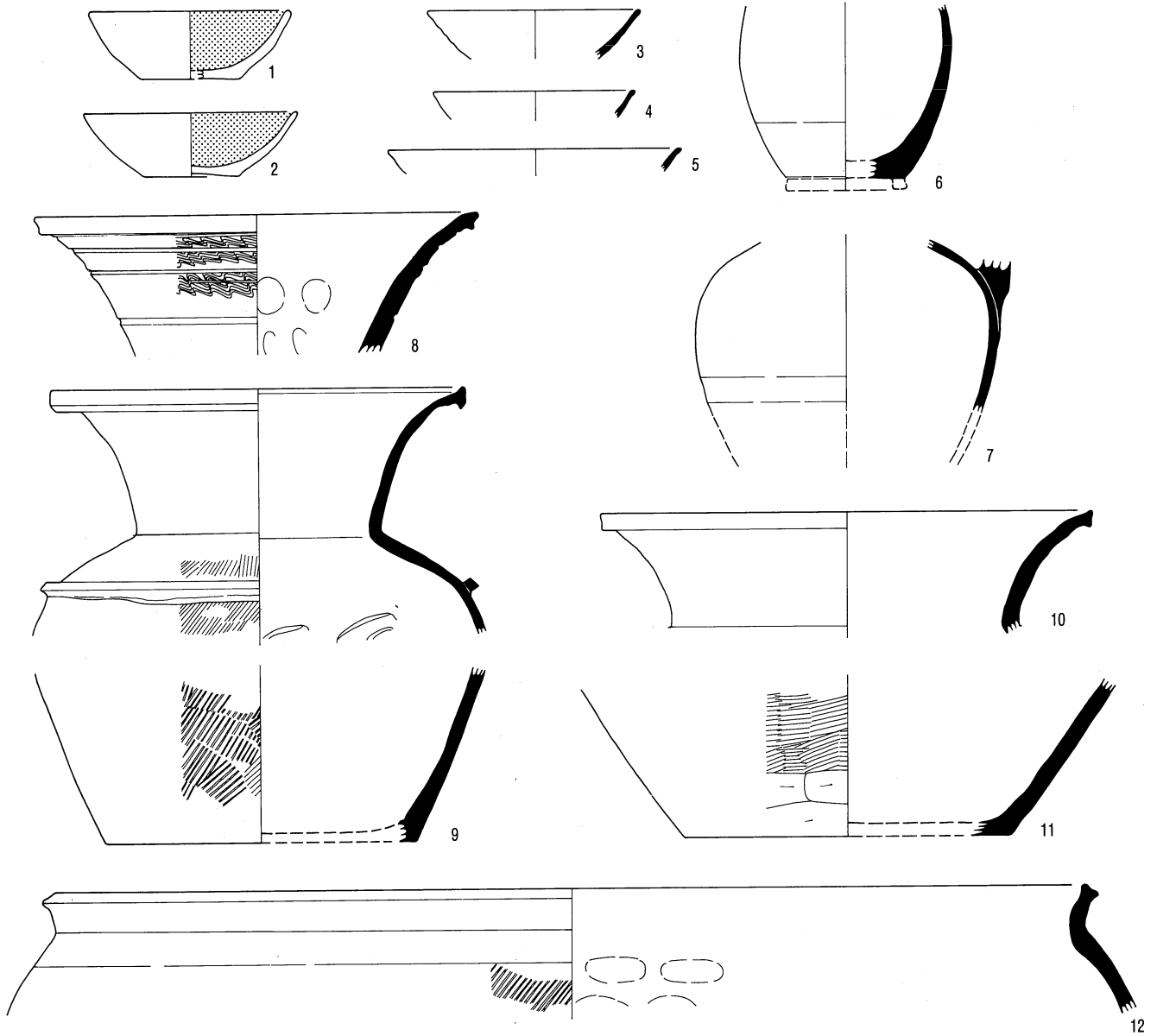
0 20 cm

図版160 三の宮遺跡

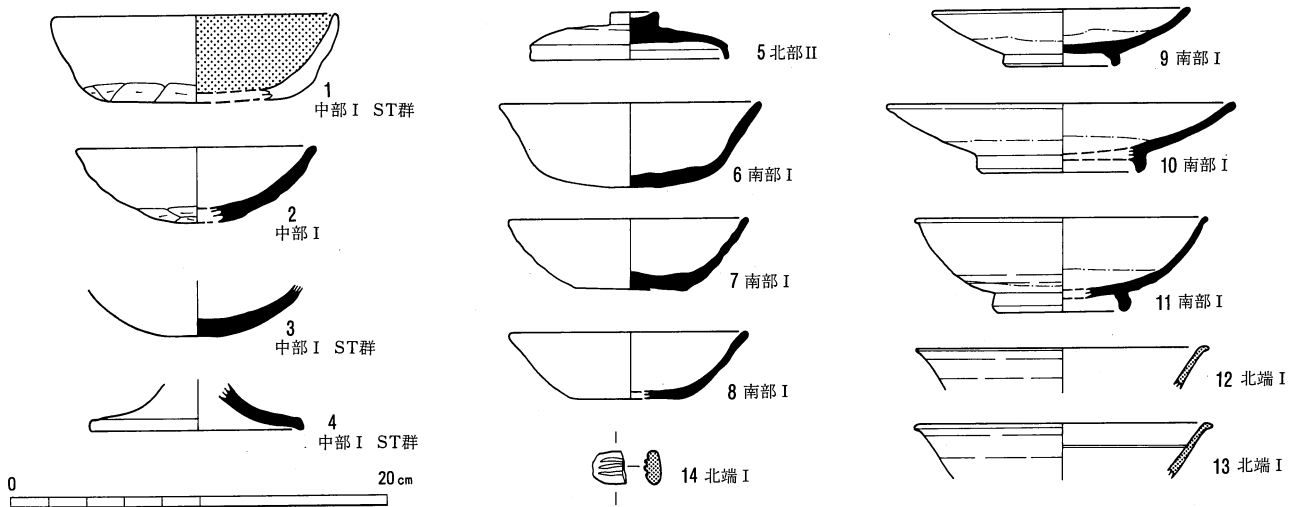


古代土器実測図 (SK840・977・1224・1225・1258・1259・1263・1272・1276・1278・NR3・8)

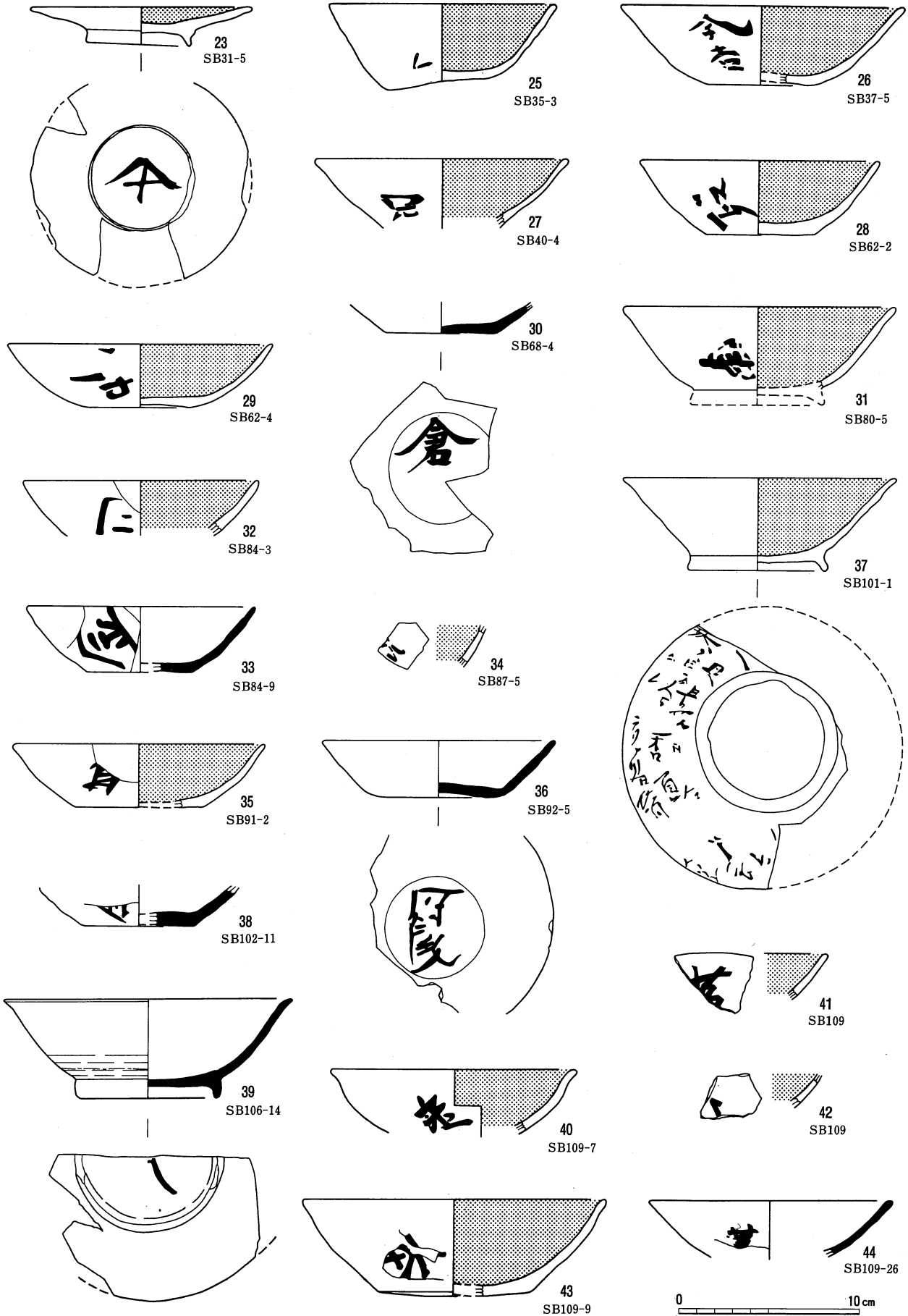
NR 6



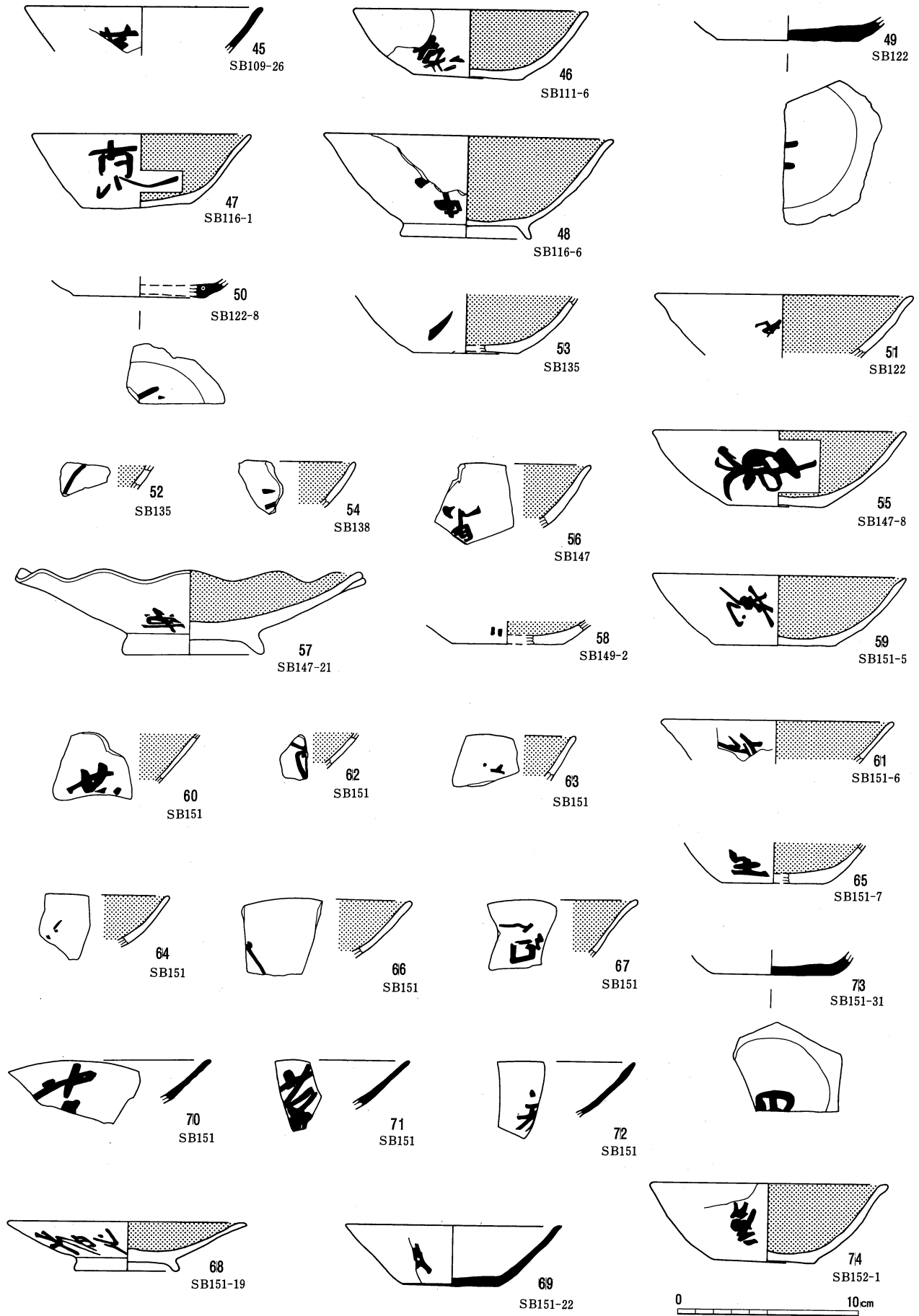
検出面



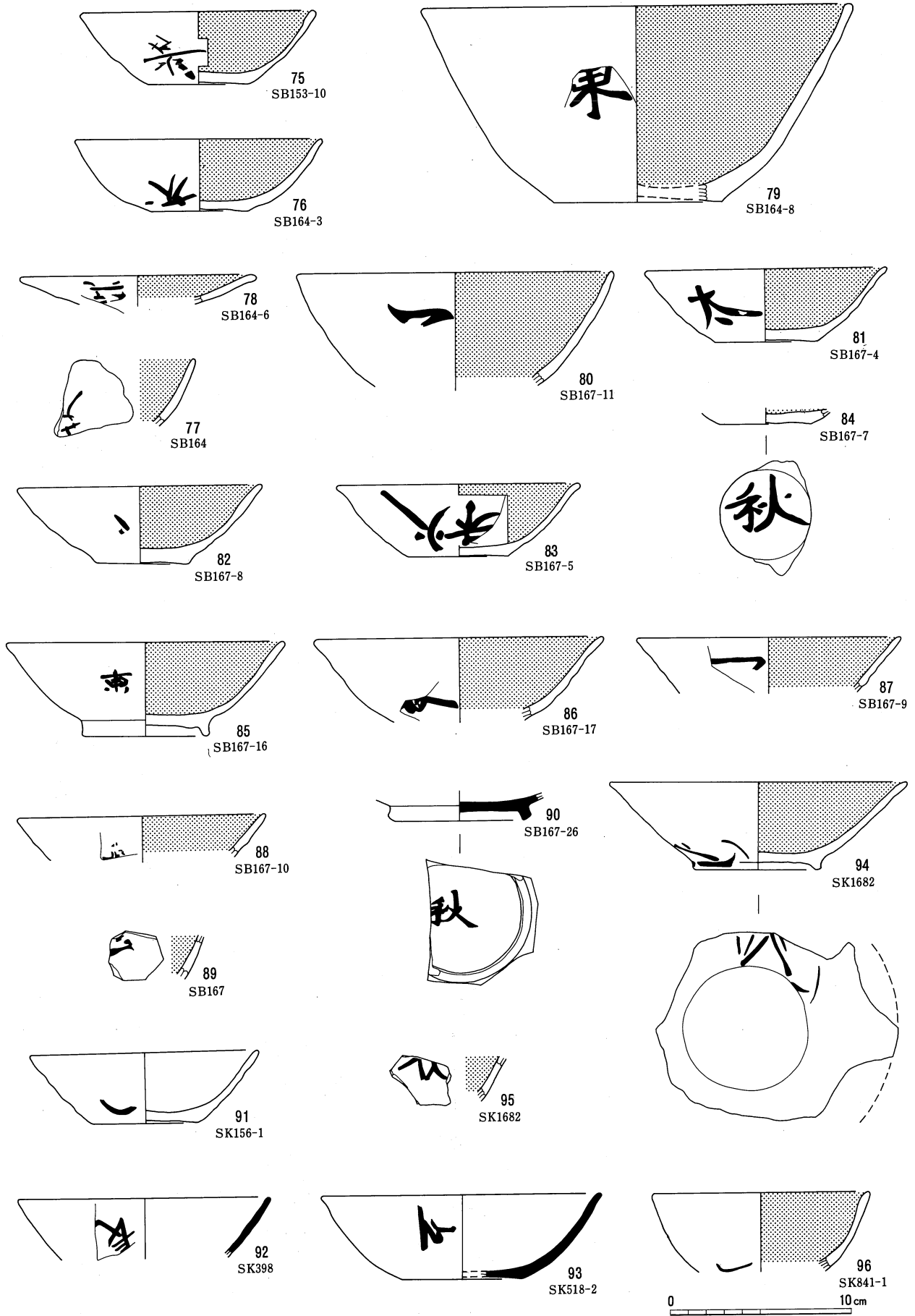
古代土器実測図 (NR6・検出面)



古代文字関係資料実測図2 (23・25~44)

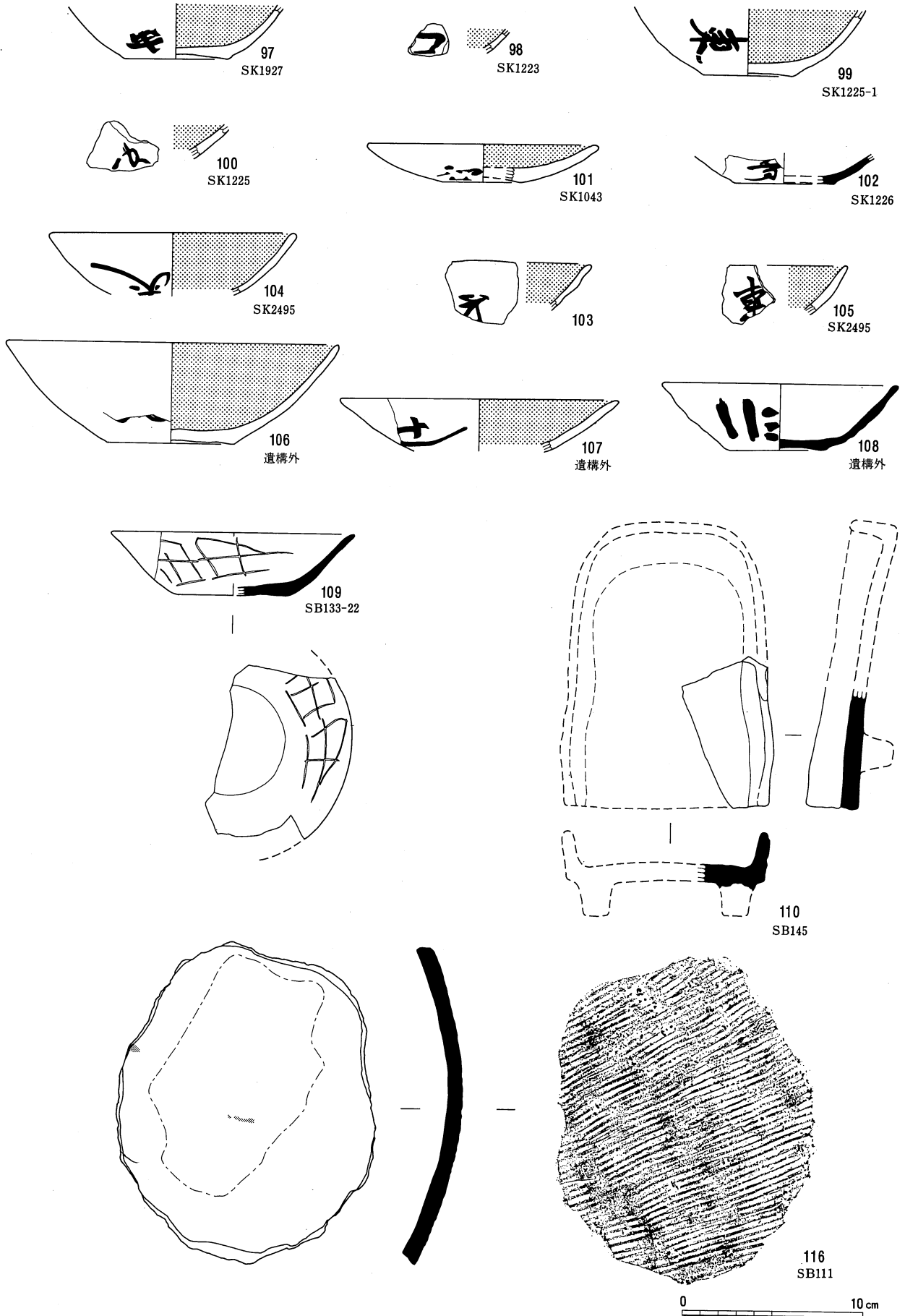


古代文字関係資料実測図3(45~74)

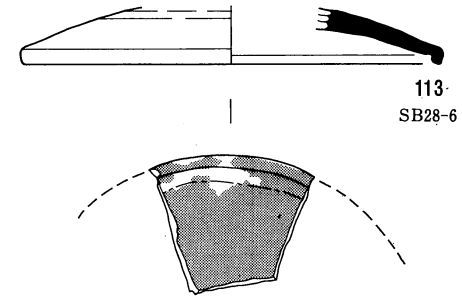


古代文字関係資料実測図4 (75~96)


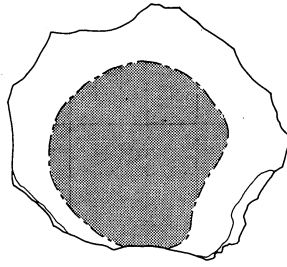
図版166 三の宮遺跡



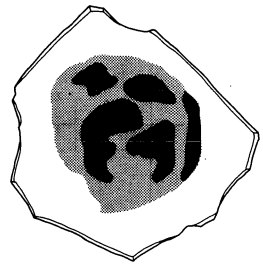
古代文字関係資料実測図5 (97~110・116)



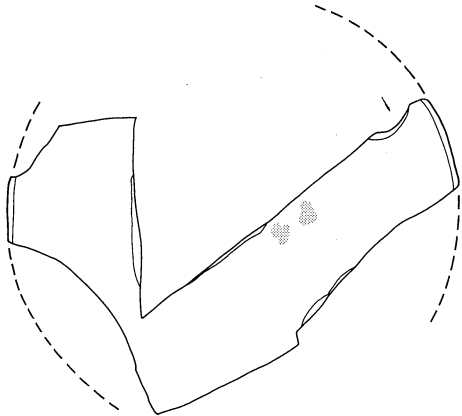
113
SB28-6



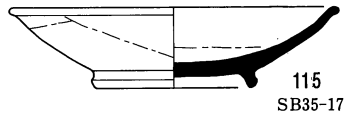
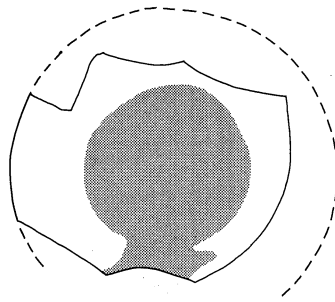
111
SB2-27



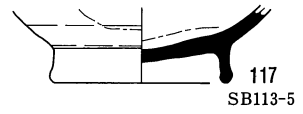
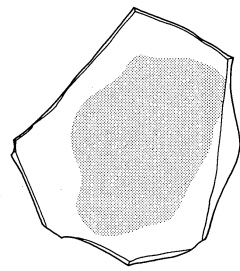
114
SB35



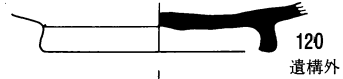
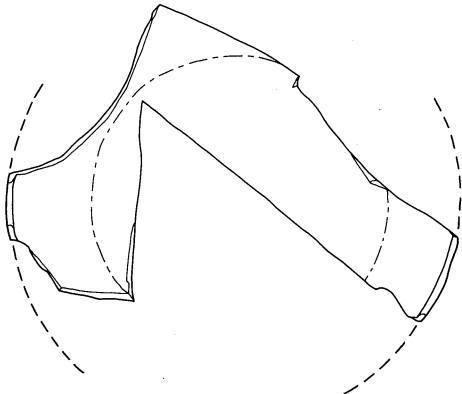
112
SB18




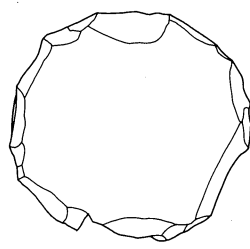
115
SB35-17



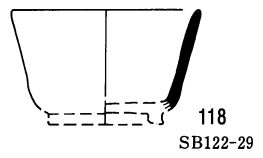
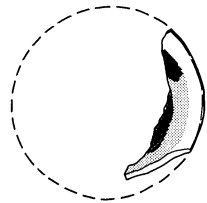
117
SB113-5



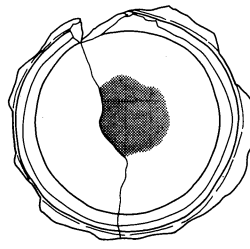
120
遺構外

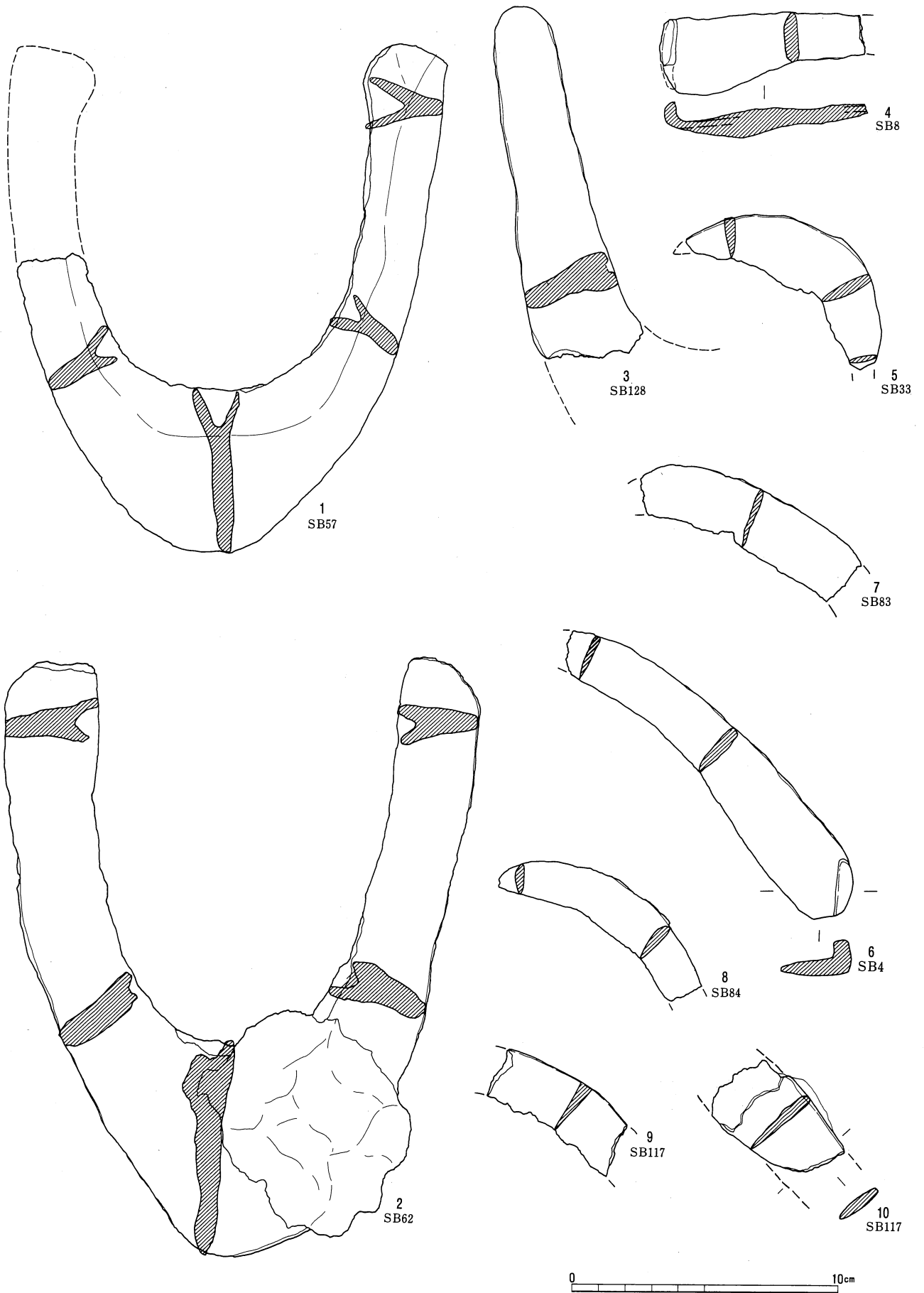


119
SB126-13

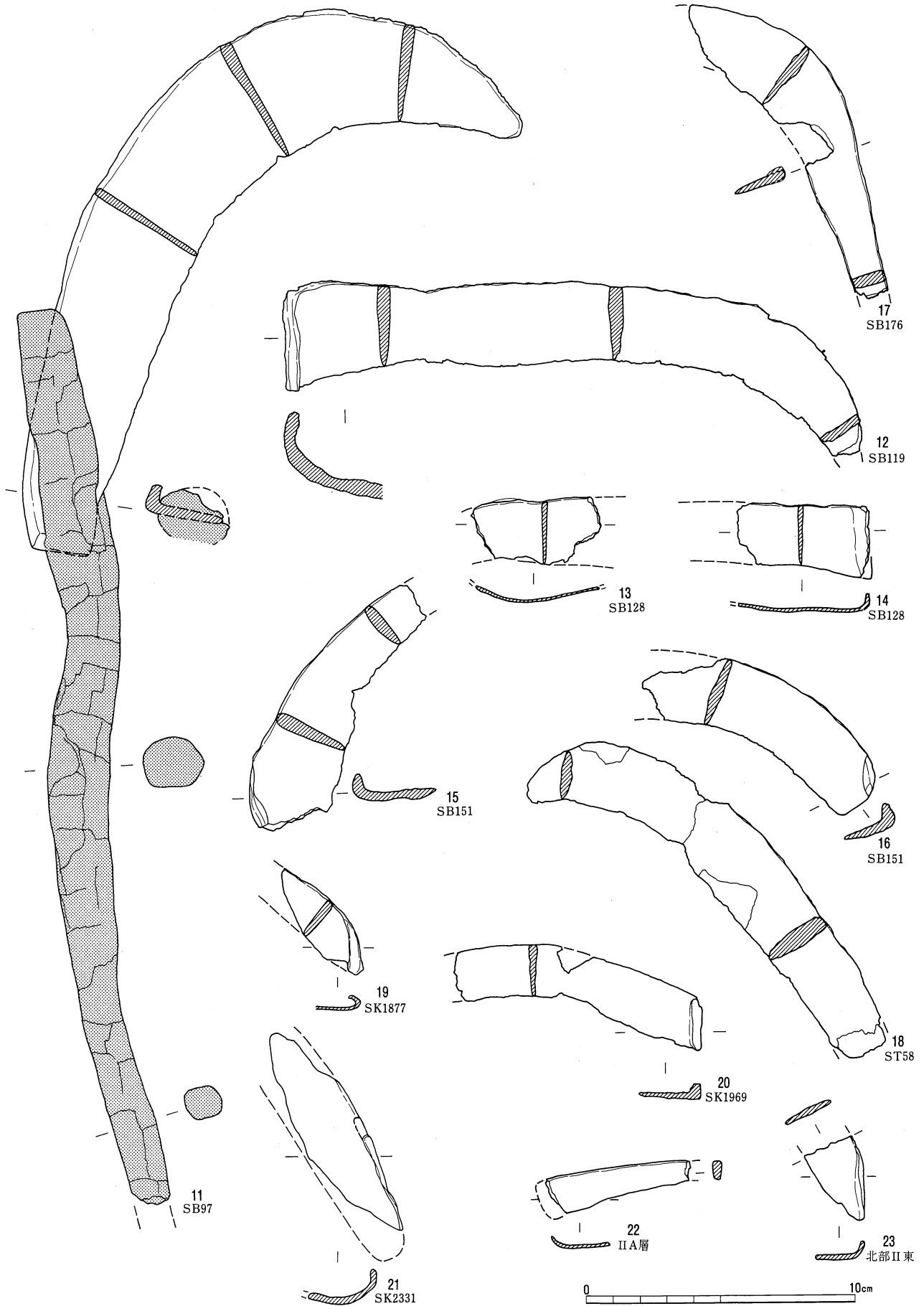


118
SB122-29

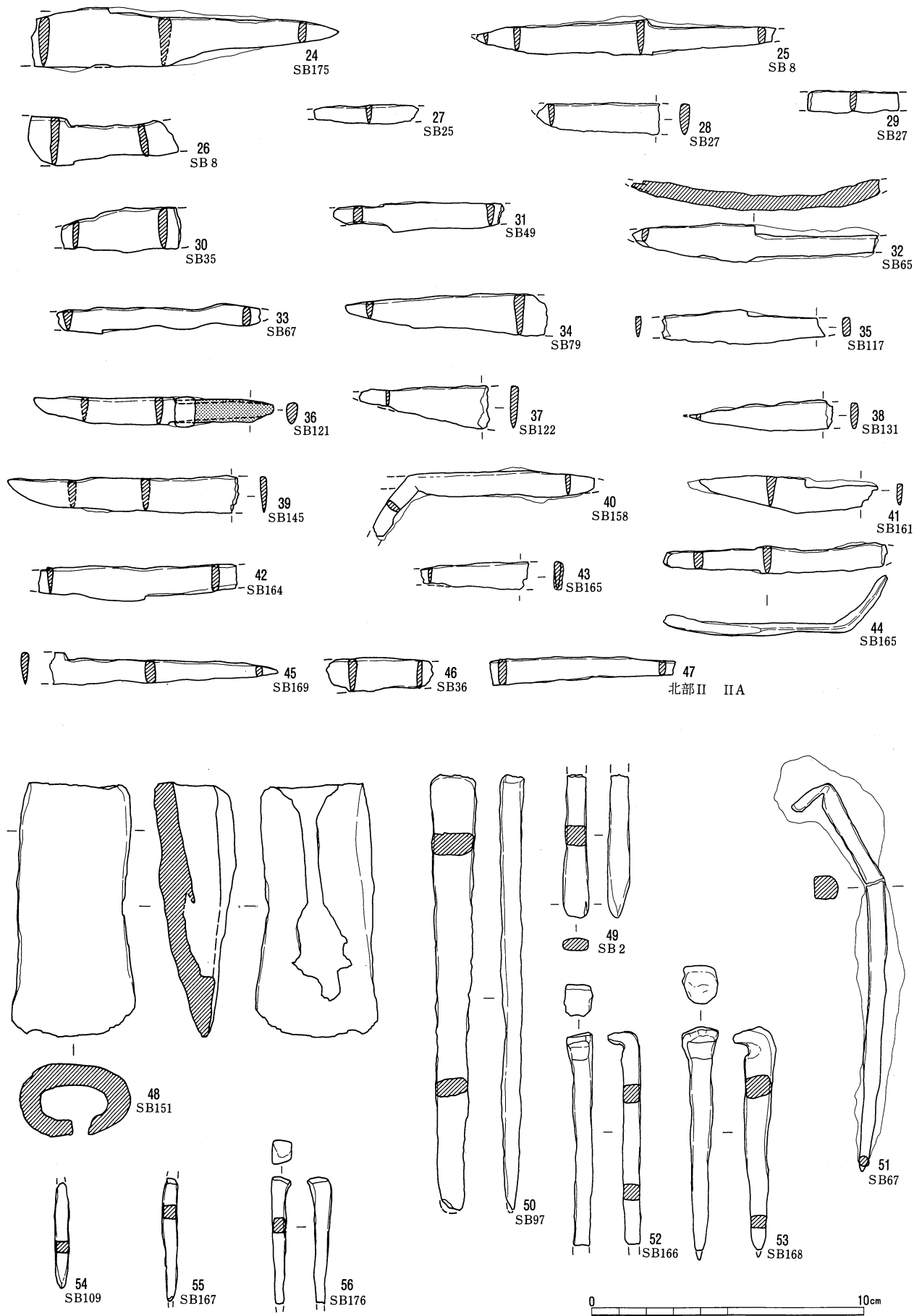




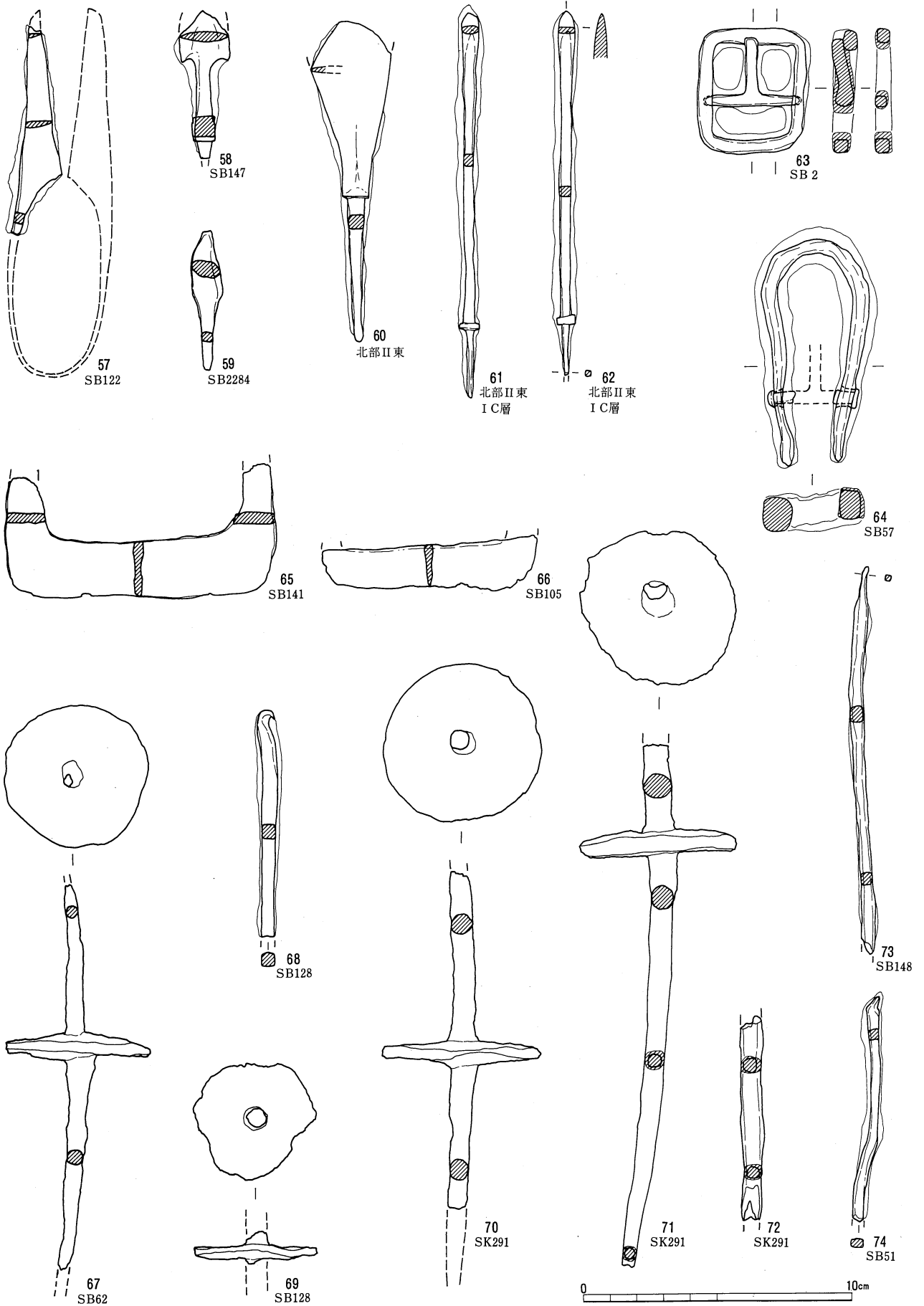
古代金属製品実測図1 (1~10)



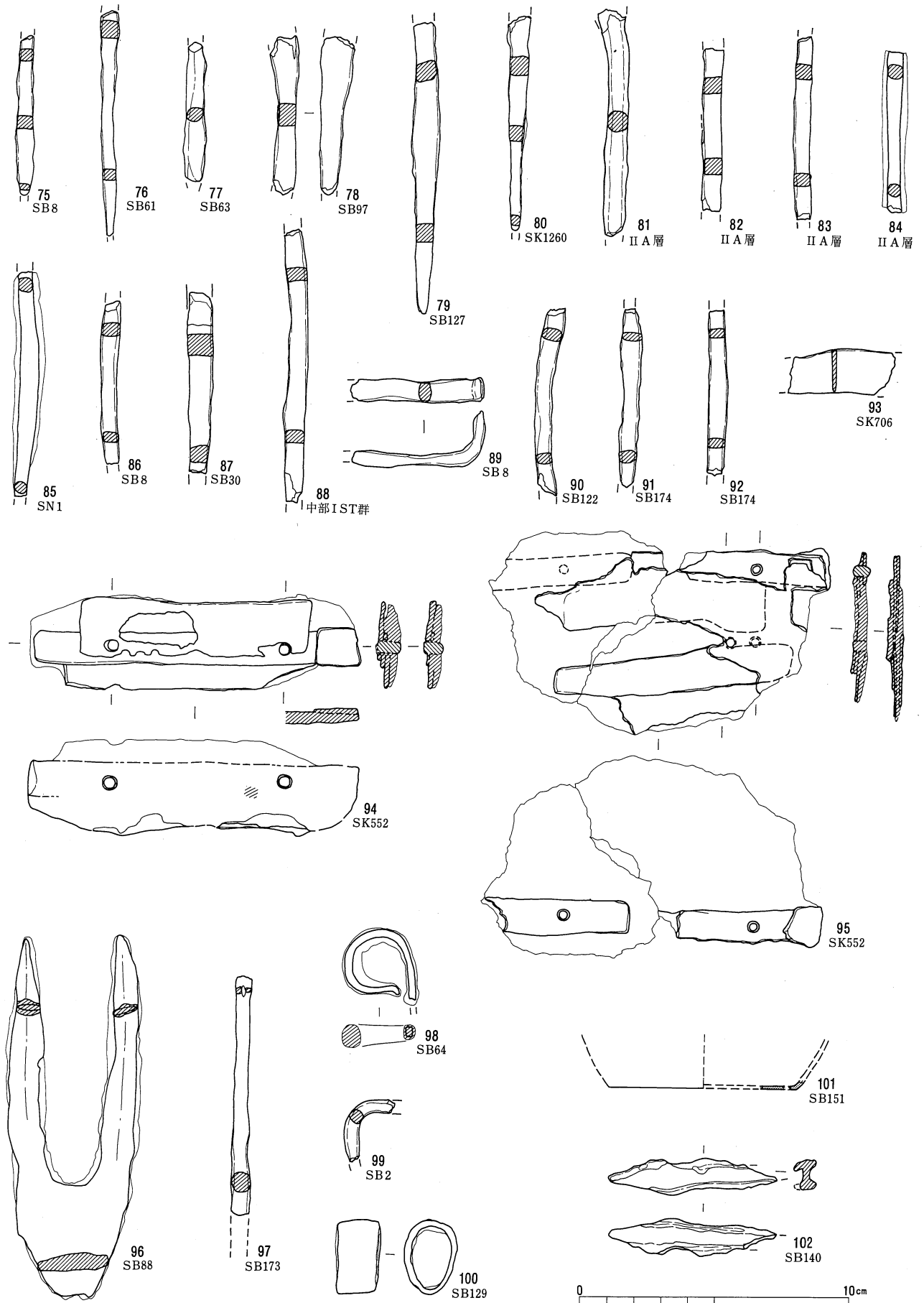
古代金属製品実測図 2 (11~23)



古代金属製品実測図3 (24~56)



古代金属製品実測図4 (57~74)



古代金属製品実測図5 (75~102)



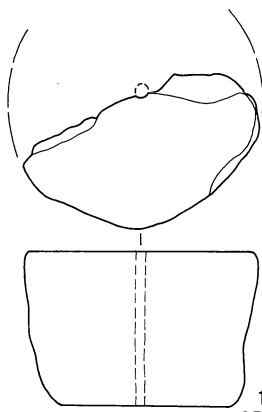
古代石製品実測図1 (1~14)

石製品

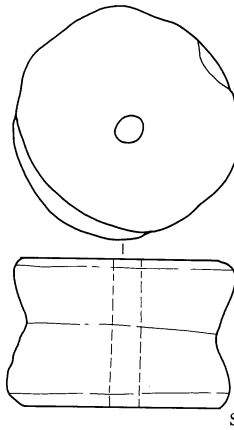


15
SB34

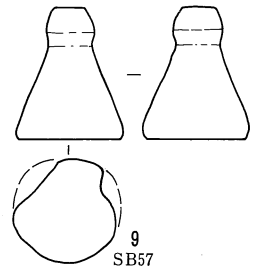
土製品



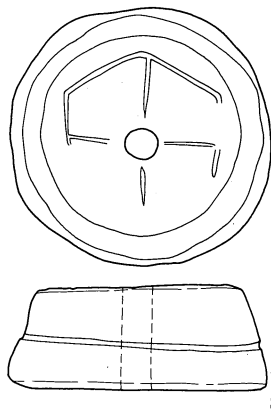
1
SB51



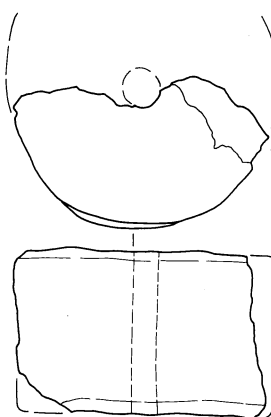
2
SB57



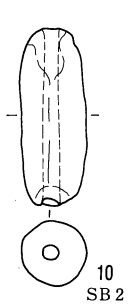
9
SB57



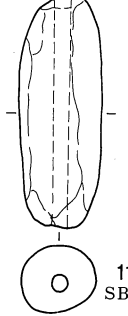
3
SB57



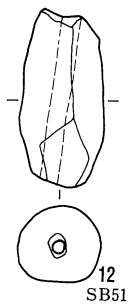
4
SB128



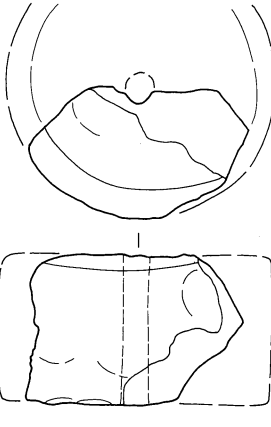
10
SB2



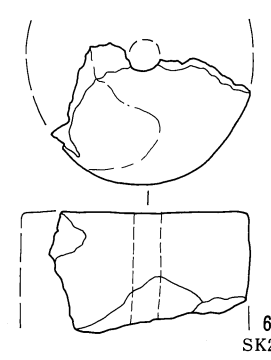
11
SB25



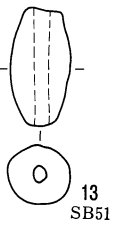
12
SB51



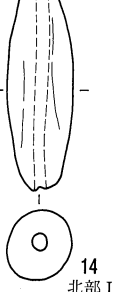
5
SB157



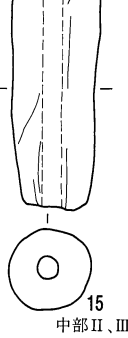
6
SK200



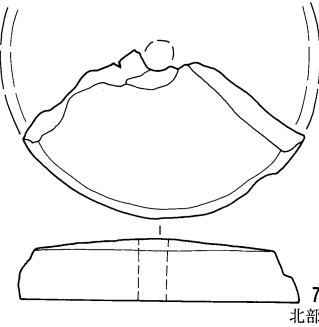
13
SB51




14
北部I



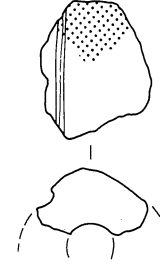
15
中部II、III



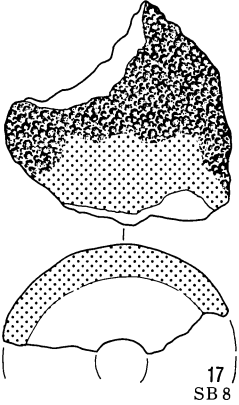
7
北部II



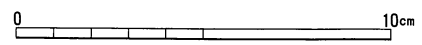
8
北部II



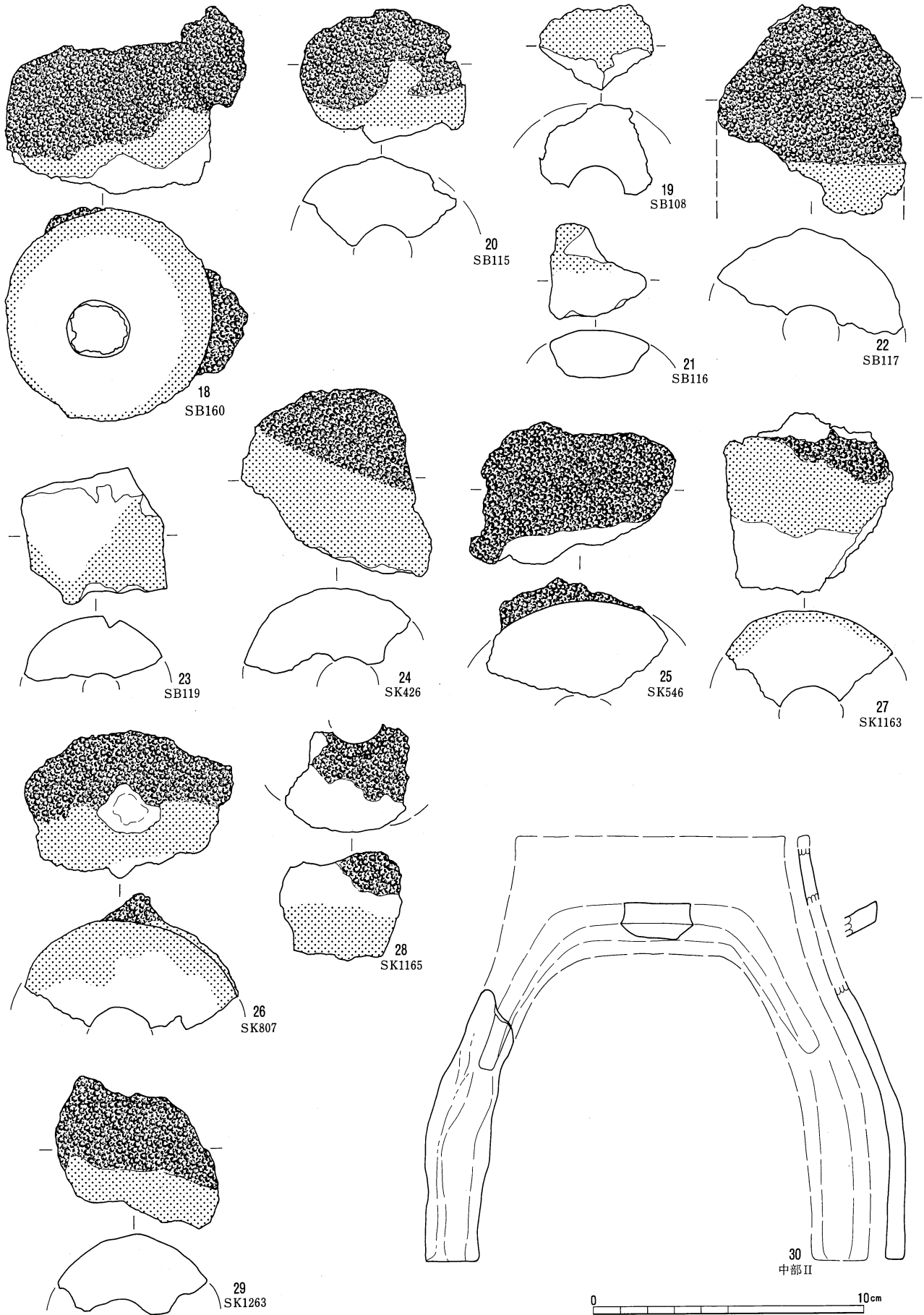
16
SB2



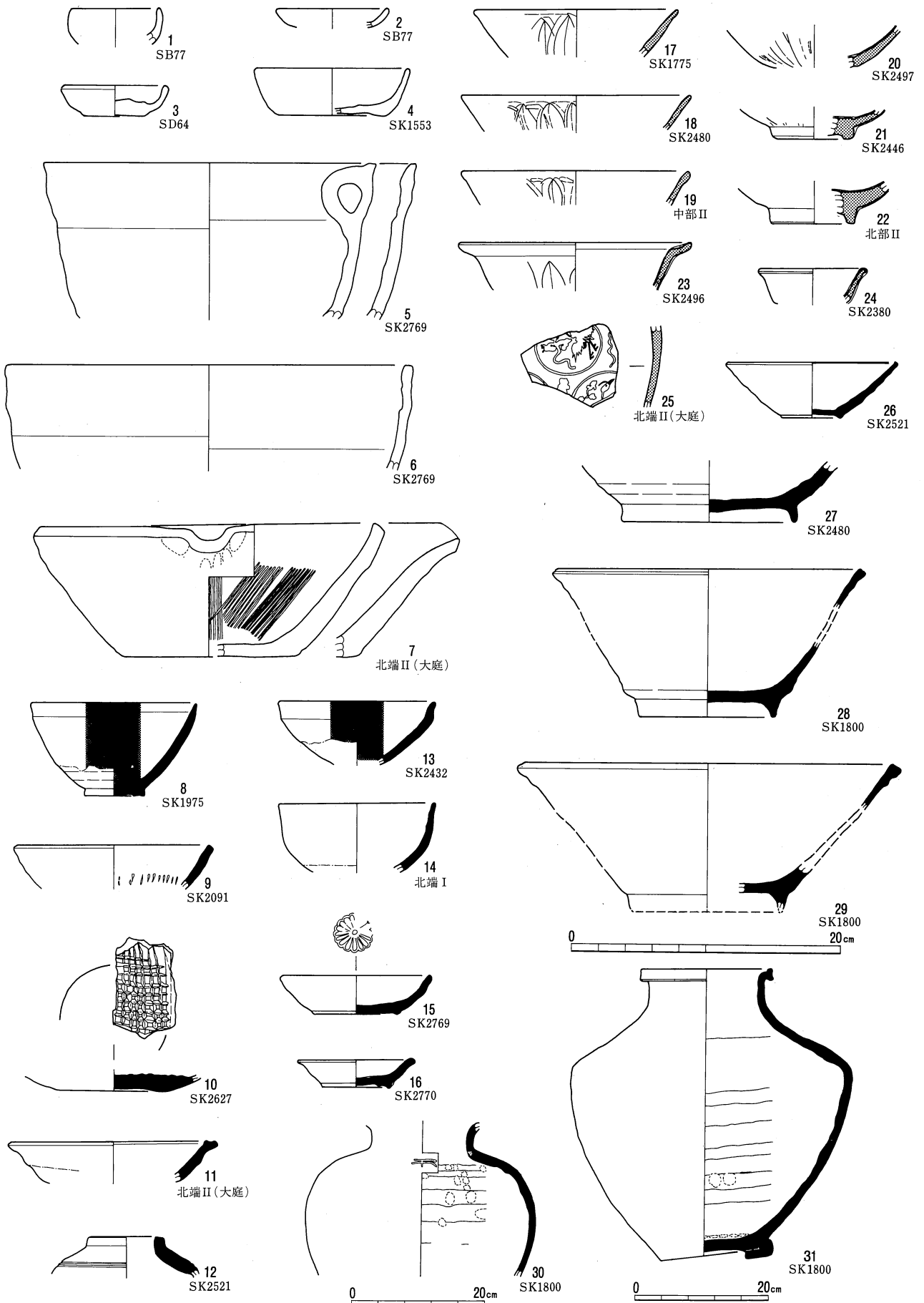
17
SB8



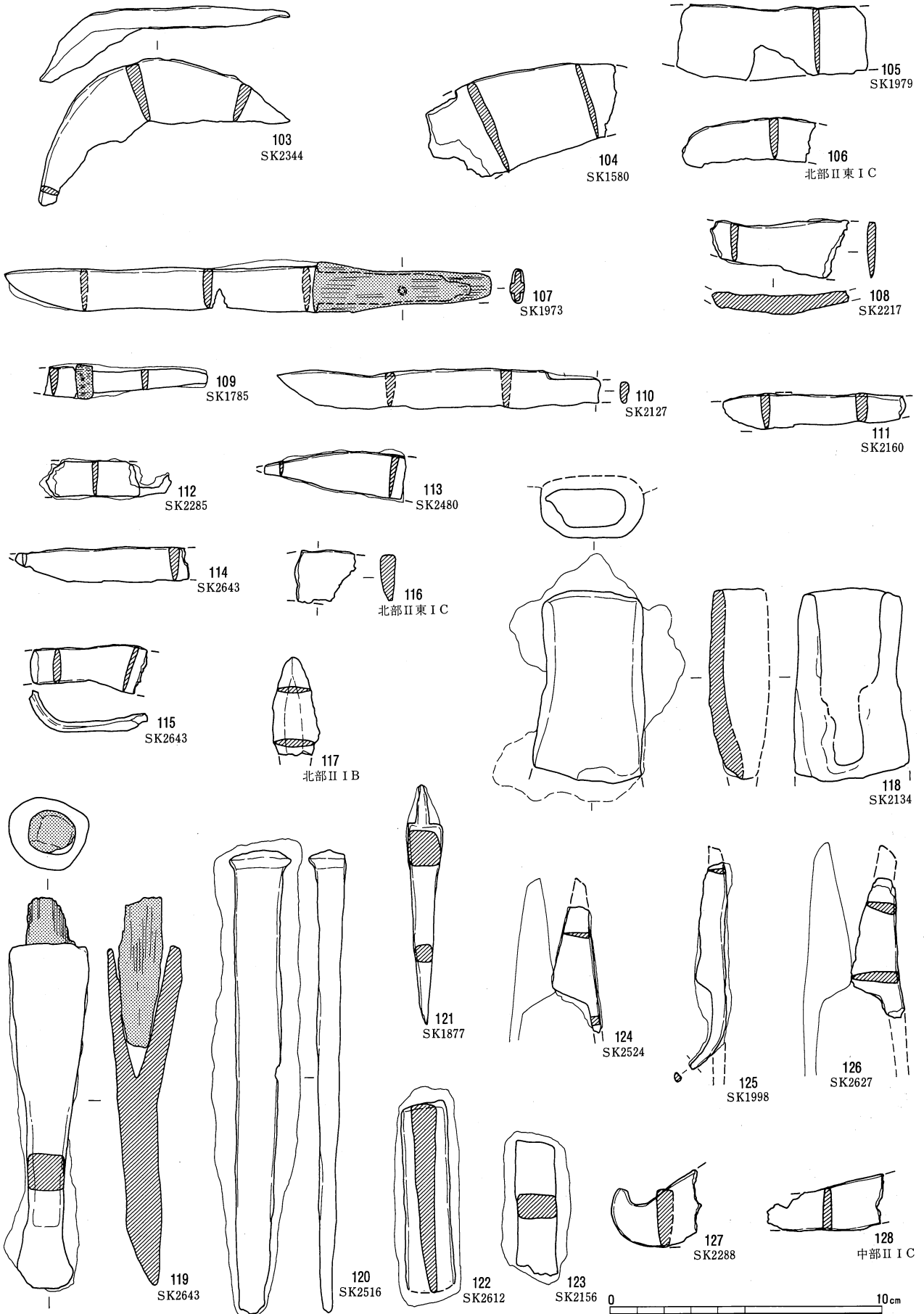
古代石製品実測図2・土製品実測図1 (15・1~17)



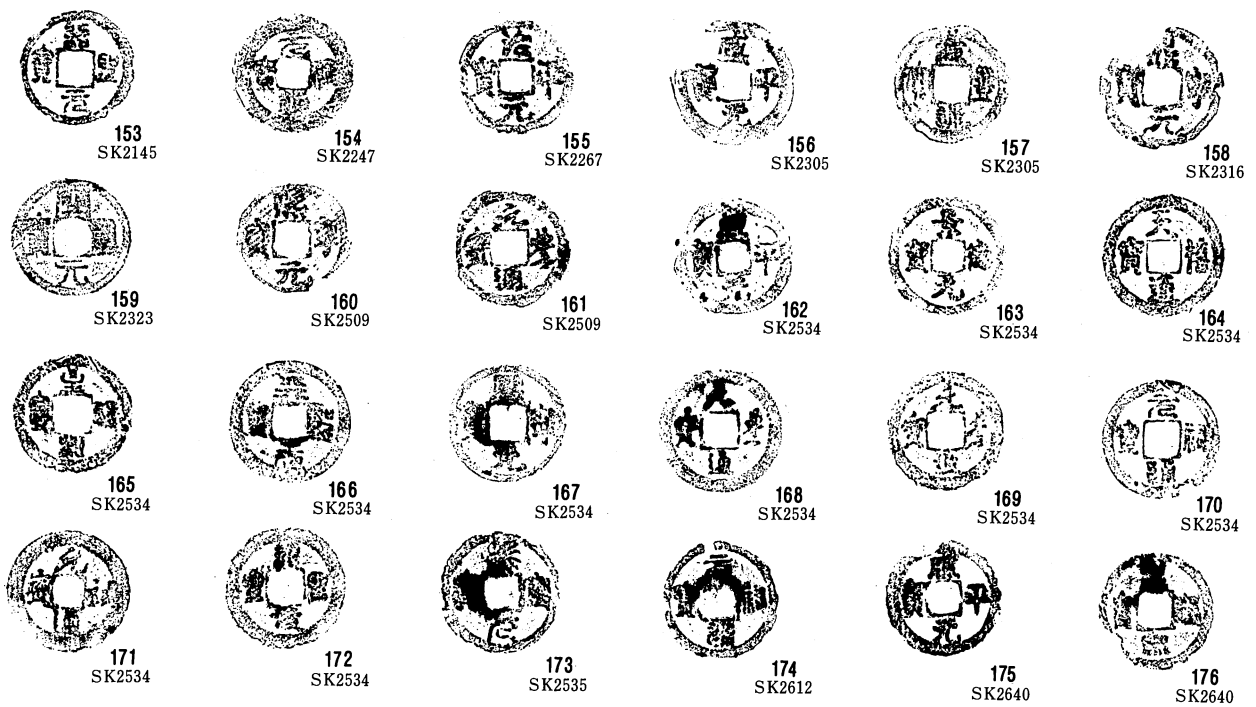
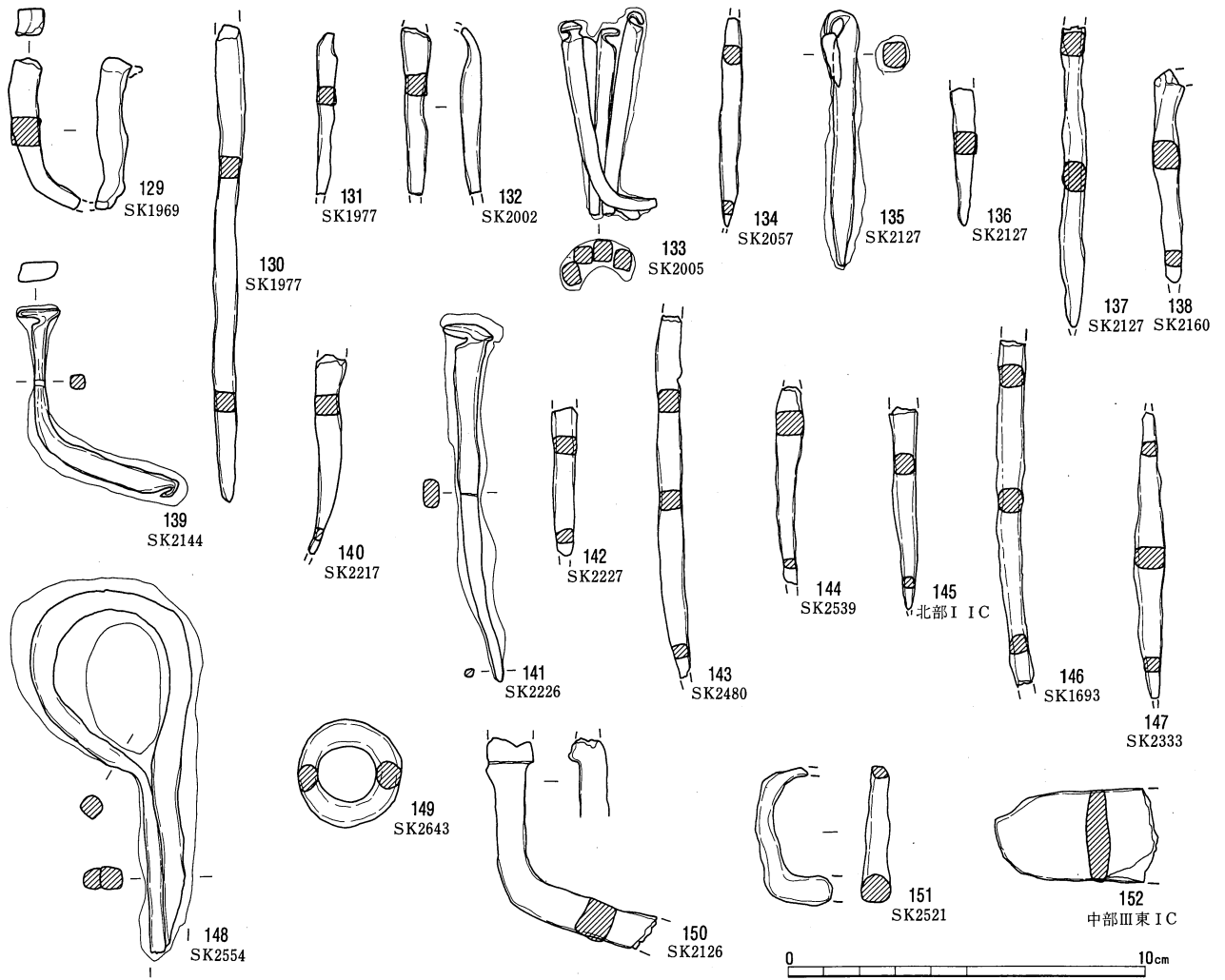
古代土製品実測図 2 (18~30)

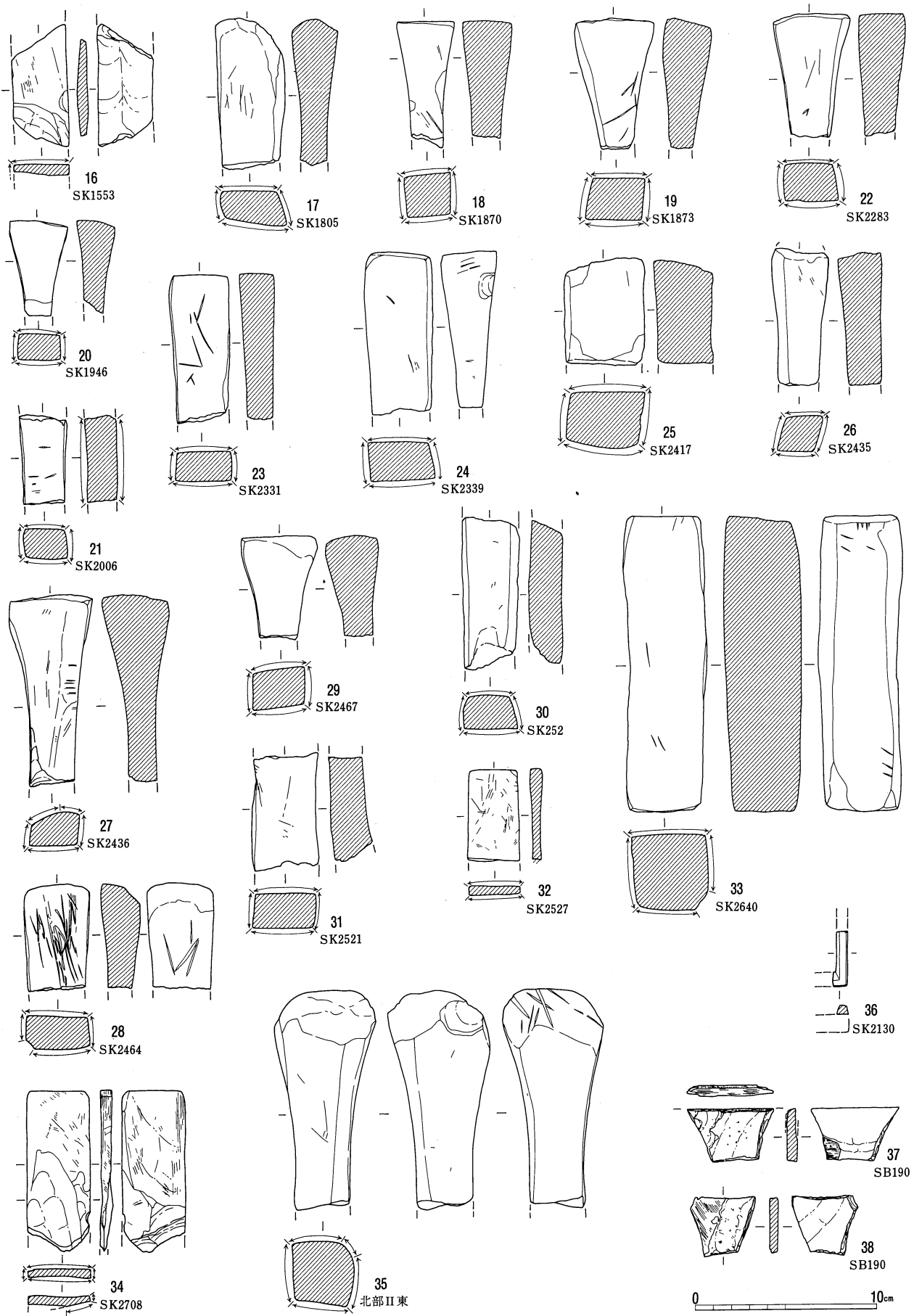


中世土器・陶磁器実測図 (1~31)



中世金属製品実測図1 (103~128)

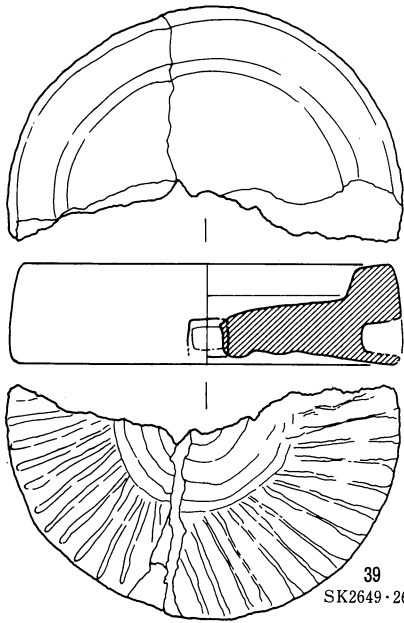




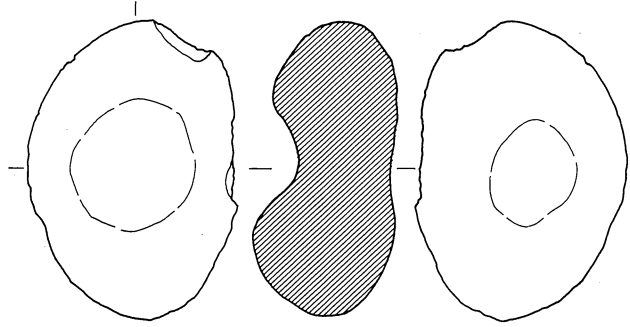
中世石製品実測図1 (16~38)

図版180 三の宮遺跡

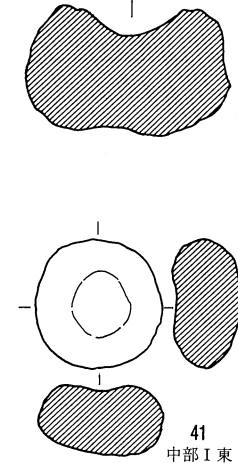
中世石製品



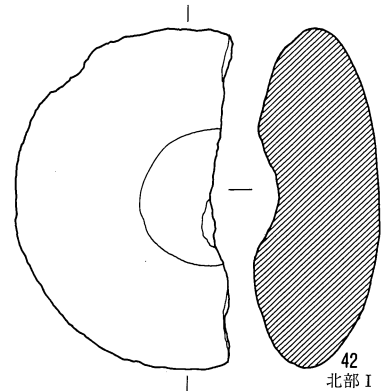
39
SK2649・2681




40
遺構外



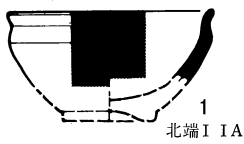
41
中部I東



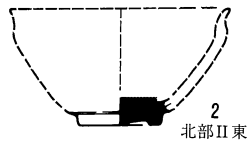
42
北部I



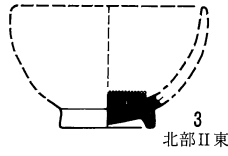
近世以降



1
北端I A



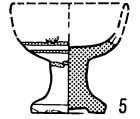
2
北部II東



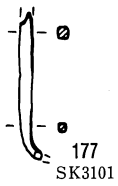

3
北部II東



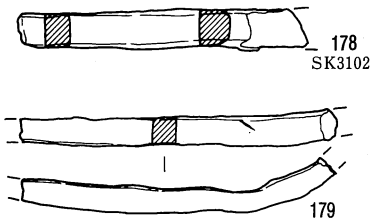
4
北部II大庭



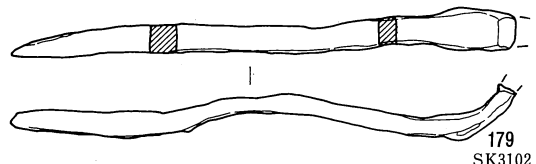
5
宮沢I B




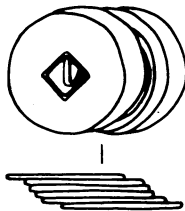
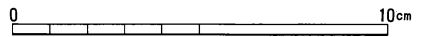
177
SK3101



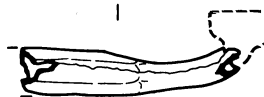
178
SK3102



179
SK3102



180
SK3033



185
北部II東I B



181
SK3001




182
北部II I A



183
北部II I A




184
北端II



中世石製品実測図2・近世以降遺物実測図

写 真 図 版

(P L)



1. 三の宮遺跡
2. 北栗遺跡
3. 南栗遺跡
4. 高網中学校遺跡
5. 北方遺跡
6. 北中遺跡
7. 南中遺跡
8. 高松遺跡
9. 城山腰遺跡
10. 宮淵遺跡
11. 井川城遺跡
12. 高宮遺跡
13. 五輪遺跡
14. 野溝遺跡
15. 本郷遺跡
16. 大久保工業団地遺跡
17. 下二子遺跡
18. 下神遺跡
19. 中二子遺跡
20. くまのかわ遺跡
21. 梶海渡遺跡
22. 和田町遺跡

遺跡遠景(上空東より)



南部 I・II 地区遠景
(上空東より)



SB6 カマド(西より)



SB12(西より)



SB19(西より)



SB19カマド



PL4



古代遺構(南部)

SB21(西より)



左 SB21遺物出土状況
右 SB21出土礫



SB27(東より)

古代遺構(南部)

PL5


SB37(南より)



SB43土層断面
(西より)



左 SB37カマド
右 SB43
遺物出土状況



PL6

古代遺構(南部)

ST1(東より)



SB10、ST2・3ほか
(東より)



ST4(南より)



古代遺構(南部)

PL7

ST5・7(北より)




ST5内SK137
遺物出土状況



南部I地区土坑群
SA1、SB2
(東より)



PL8




古代遺構(中部)

中部Ⅰ地区遠景
(北より)



中部Ⅱ・Ⅲ地区遠景
(上空東より)



SB51(西より)

SB58(西より)



SB61遺物出土状況
(北より)




SB61完掘(西より)



SB62・63(北より)




SB65(西より)



左 SB65カマド(西より)




右 SB65カマド遺物
出土状況(南より)



古代遺構(中部)

中部 I 地区の掘
立柱建物址群
(北より)

PL11



ST16(南より)



ST22(南より)




PL12

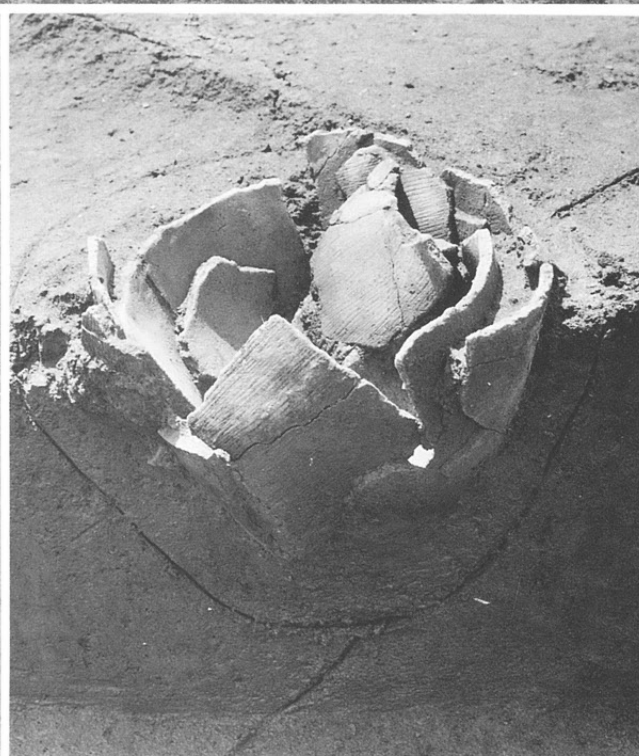


古代遺構(中部)

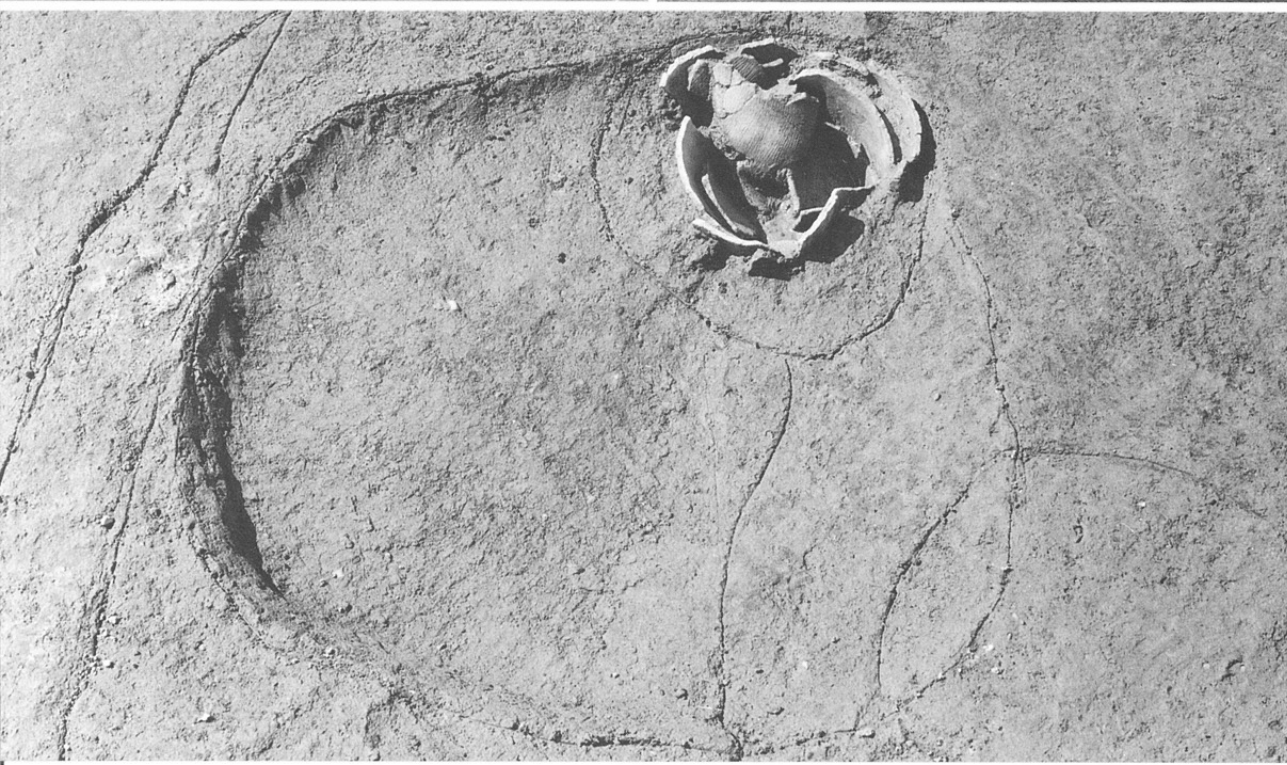
ST30・76(東より)



左 SK156半割
(東より)



右 SK239埋設土器
(東より)



SK239(南より)