



遺構外出土石器⑫

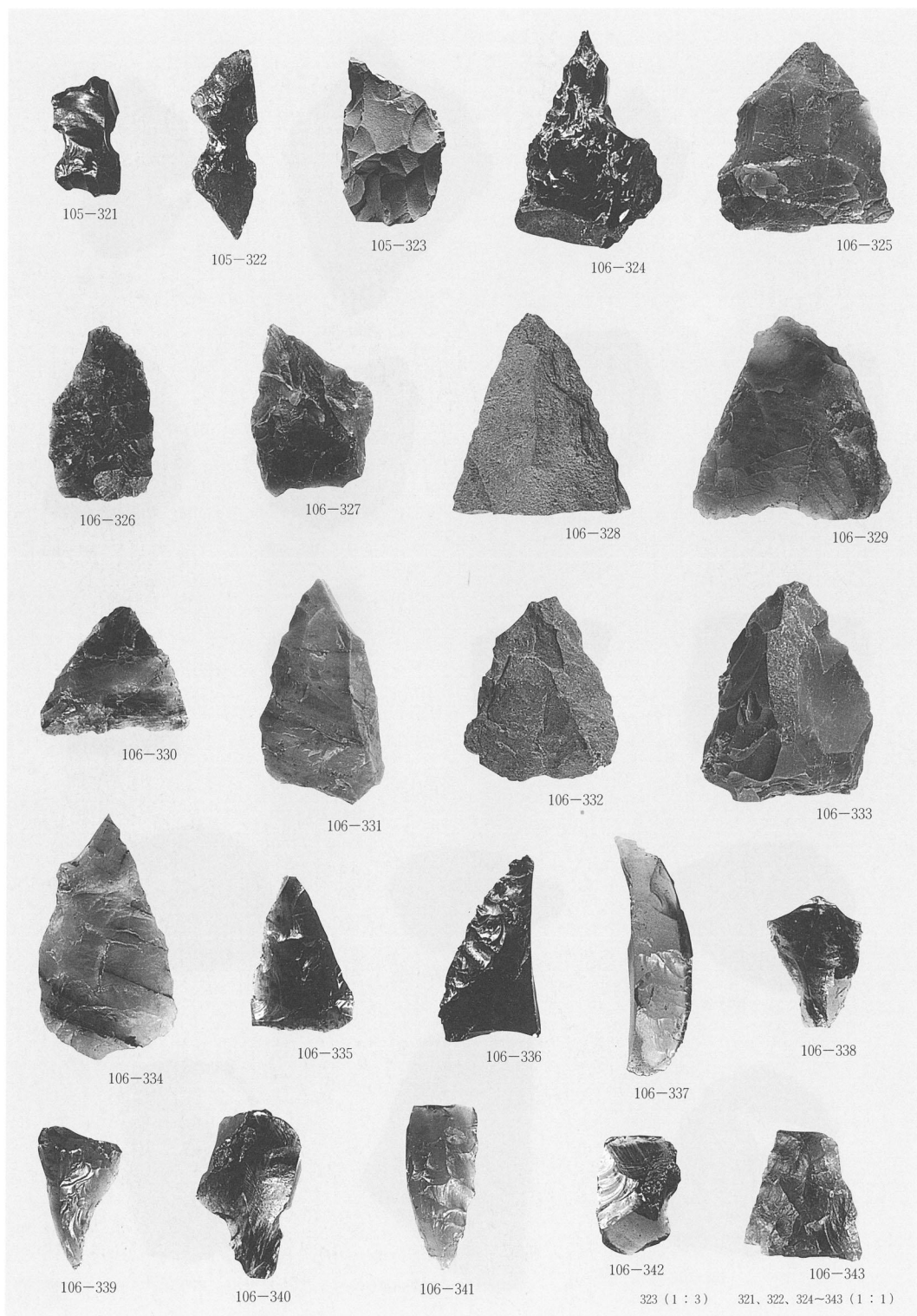
265~270、272、275~283 (1:1) 271、273、274 (1:2)



遺構外出土石器⑬




遺構外出土石器⑭




遺構出土石器⑮



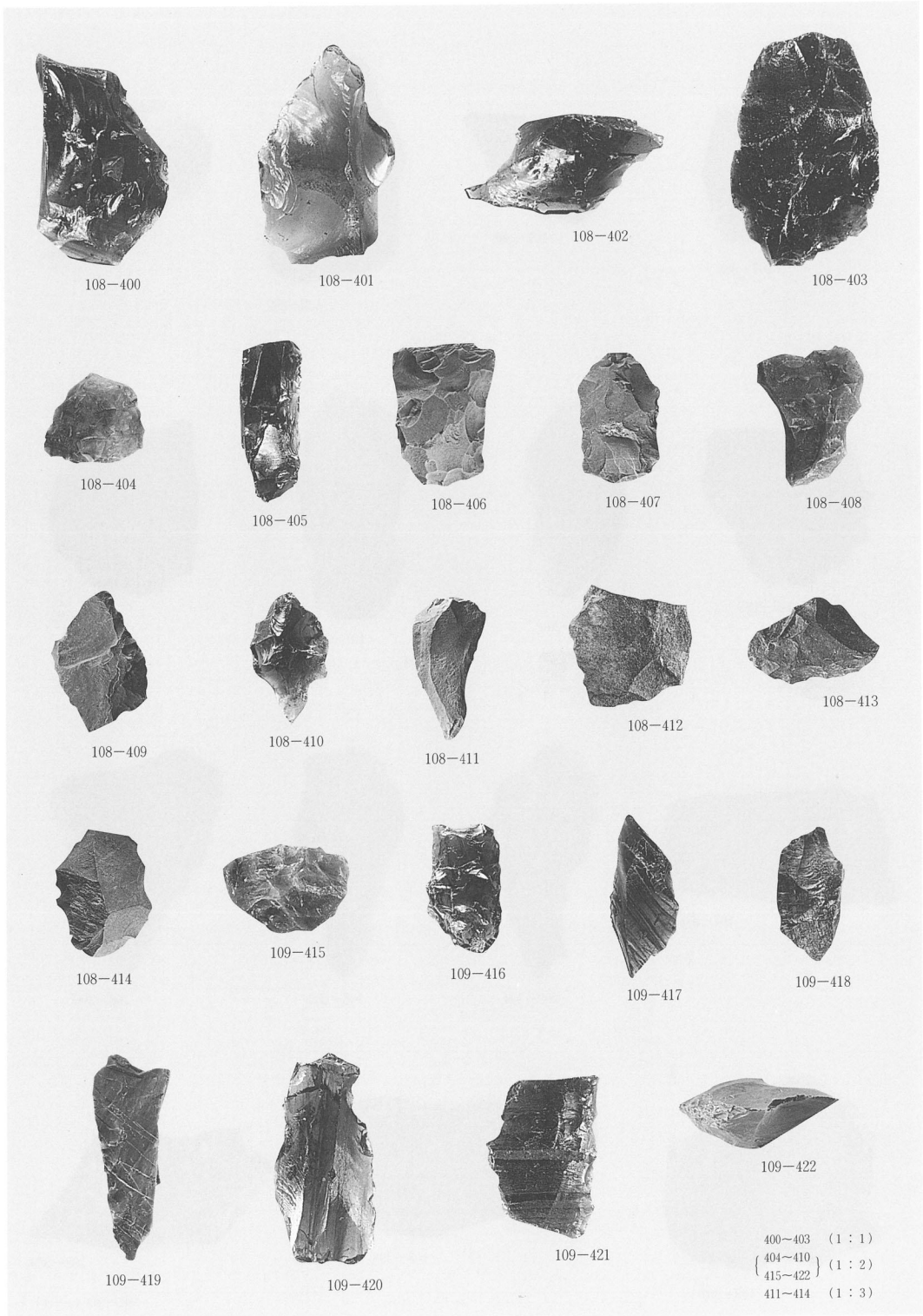
遺構外出土石器①




遺構外出土石器⑰




遺構外出土石器⑬



遺構外出土石器①



遺構外出土石器⑳



遺構外出土石器②



111-460



111-461



111-462



112-470



112-463



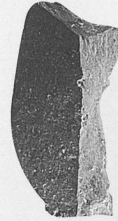
112-464




112-465




112-466



112-467



112-468



112-469



112-471



112-472



112-473




112-474



112-475



112-476




112-477



112-478

460~470 (1 : 2) 471~478 (1 : 3)



遺構外出土石器②



114-498



114-499



115-500



115-501



115-502



115-503




115-504



115-505



115-506



115-507



116-508



116-509



116-510



116-511




116-512




116-513


498-513 (1 : 3)



遺構外出土石器②



遺構外出土石器②⑥



遺構外出土石器②



122-565



122-566



123-567



123-568



123-569



123-570



123-571



123-572



123-573



123-574



123-575



123-576



123-577



123-578



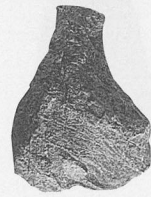
123-579



123-580




124-581



124-582

565-582 (1 : 3)



遺構外出土石器②



126-599



126-600



126-601



126-602




126-603



126-604



126-605



126-606



127-607



127-608



127-609



127-610



127-611



127-612




127-613




127-614


599-614 (1 : 3)




遺構外出土石器③



遺構外出土石器⑳




遺構外出土石器③




遺構外出土石器④


661-664 (1:2) 660, 665-678 (1:3)



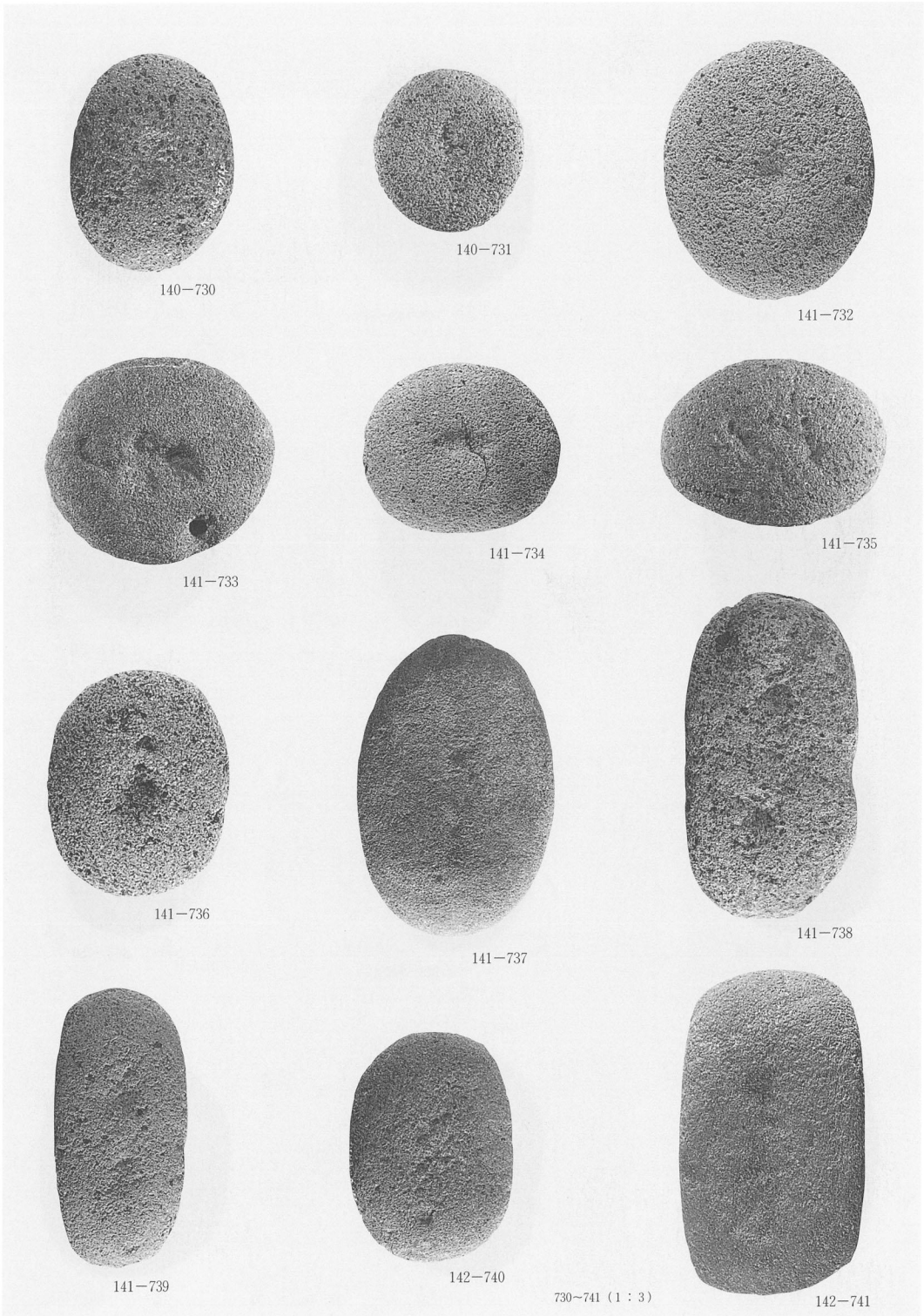
遺構外出土石器⑤



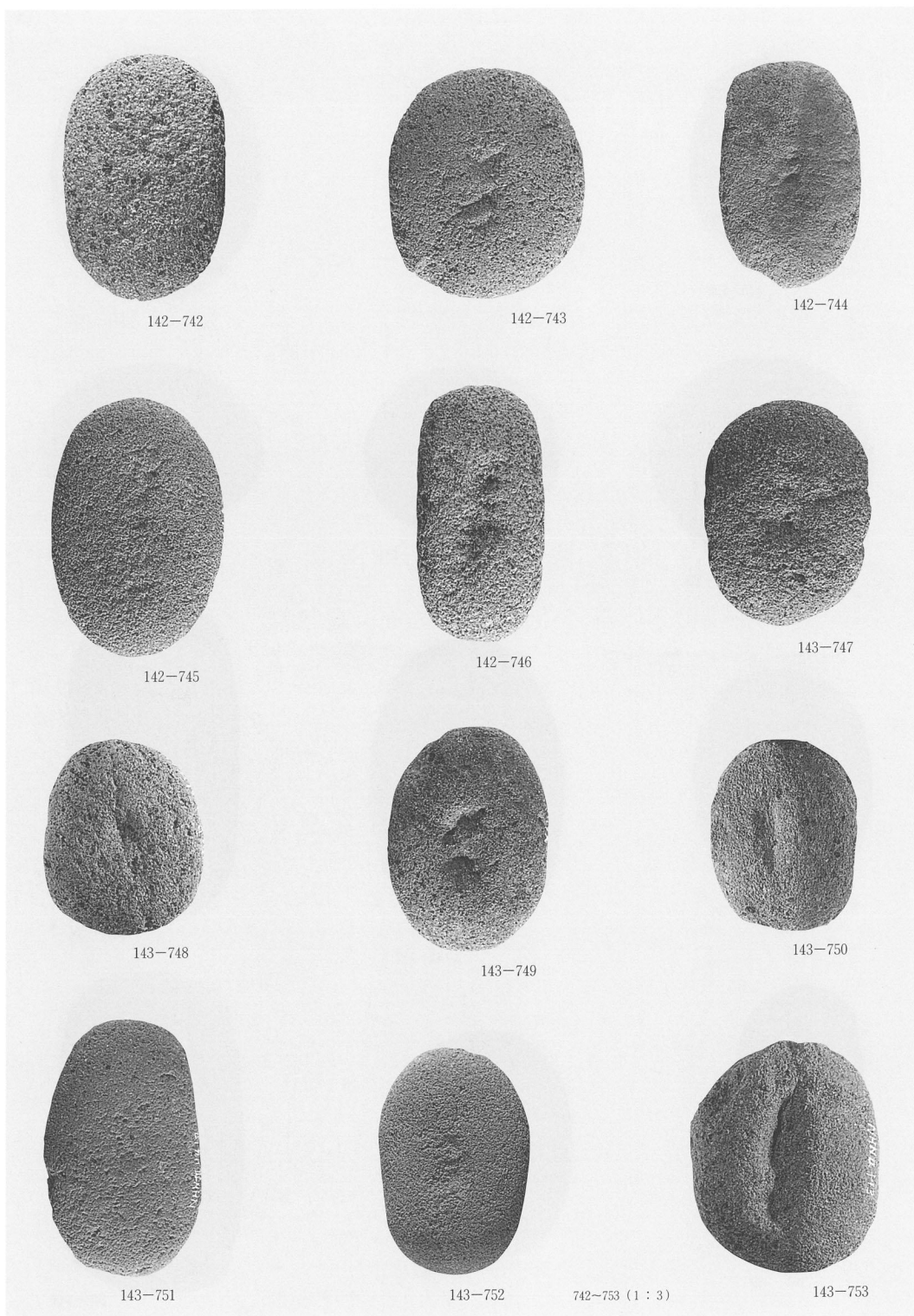
遺構外出土石器③⑥



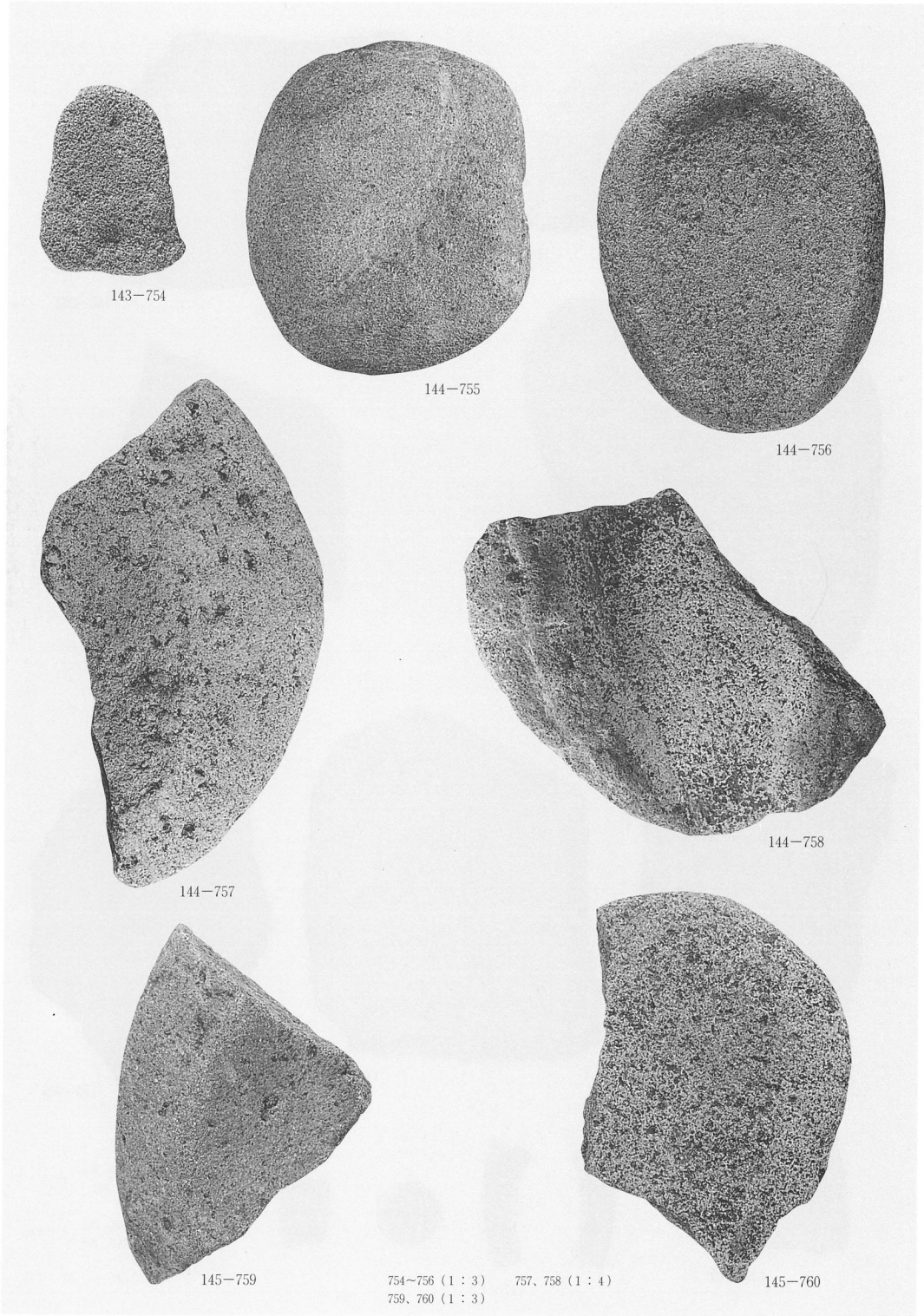
遺構外出土石器③




遺構外出土石器③



遺構外出土石器③



遺構外出土石器④



遺構外出土石器④

榛名平遺跡



朝日航洋株式会社調製

佐久市教育委員会文化財課

測図 平成 7 年 3 月 地形図化機アピリット BC-2

0 10 20 30 40 50 100m 1:500