

①礫群址検出状況 東より



②礫群址検出状況



③礫群址検出状況



① 磔群址全景



② 磔群址南侧沟中磔



①集石遺構 東側より



②集石遺構検出状況





①杭列址検出状況 東側より



②杭列址検出状況 北側より





① 杭出土状况




② 杭出土状况



①J区埋没谷全景



②J区埋没谷調査風景



①I区東側ピット群(東より)



②I区東側ピット群(東より)





①E区南側ピット群(北より)




②E区南側ピット群(東より)



①I区西側ピット群(北より)



②I区西側ピット群(西より)




①I区南側ピット群(南より)




②ピット群全景





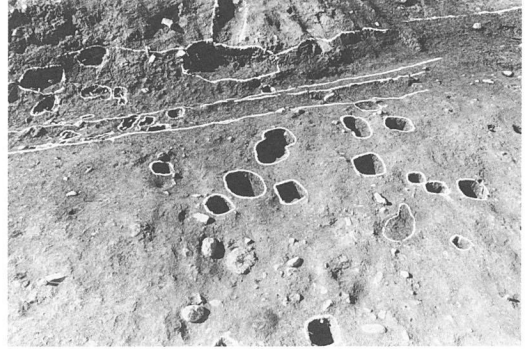
①E-ウ-17




②E-ウ-18



③E-ウ-19




④E-ウ-20




⑤E-エ-16



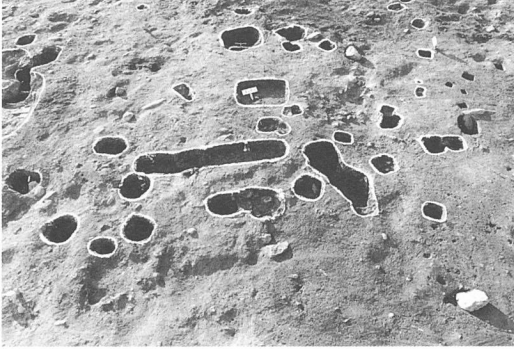
⑥E-エ-16



⑦E-エ-17



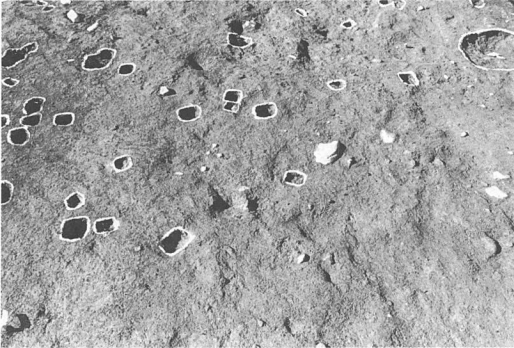
⑧E-エ-18



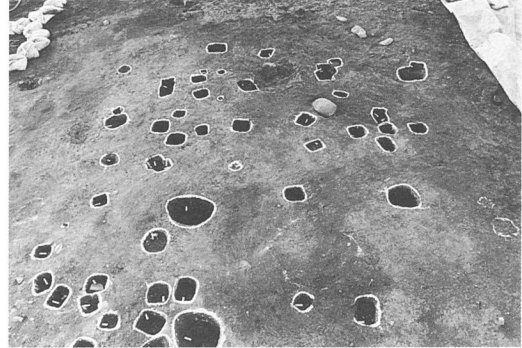
①E-エ-19



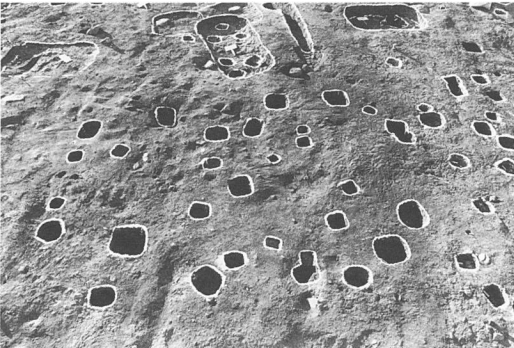
②E-エ-20



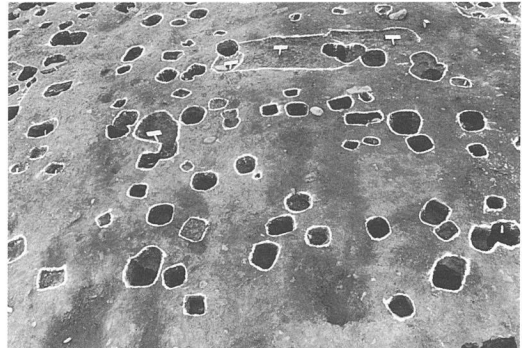
③E-オ-16



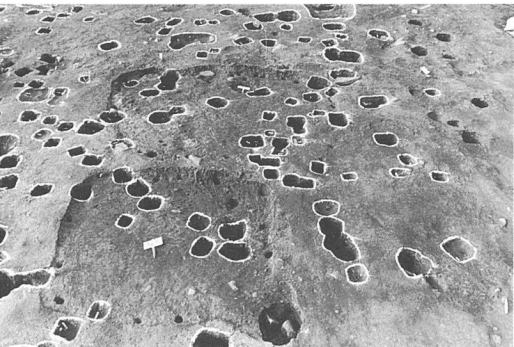
④E-オ-17




⑤E-オ-18



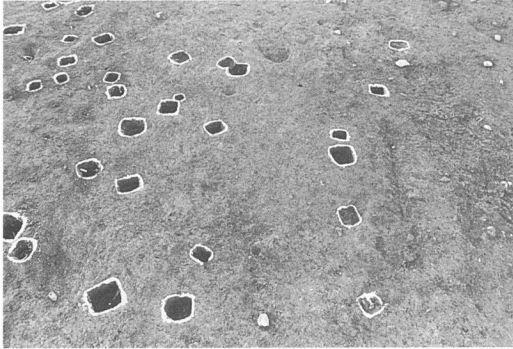
⑥E-オ-19



⑦E-オ-20




⑧E-カ-6



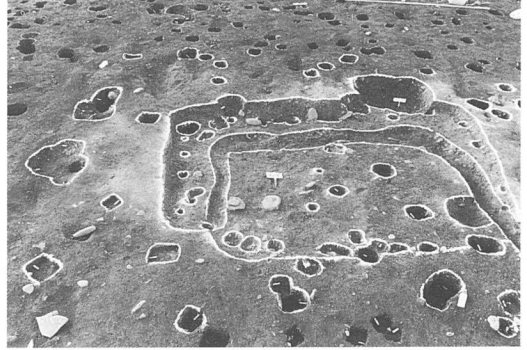
①E-カー-16



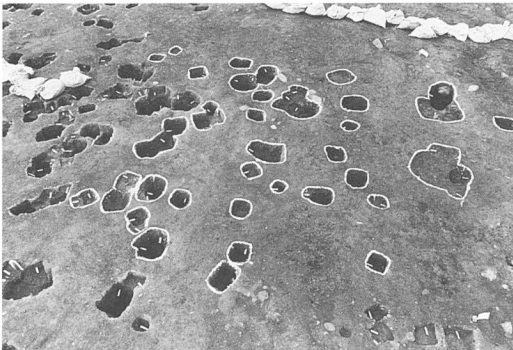
②E-カー-17



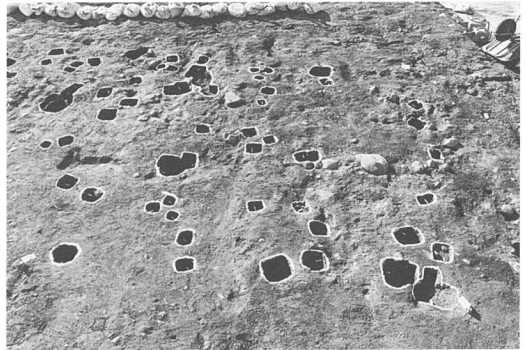
③E-カー-18



④E-カー-19



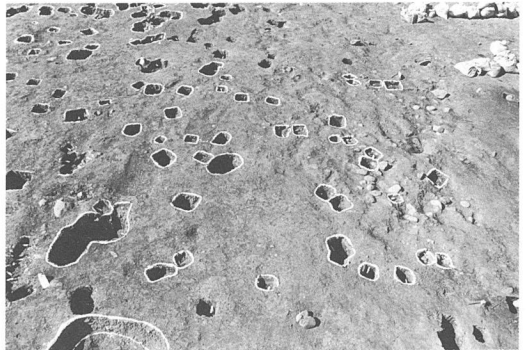
⑤E-カー-20



⑥E-キ-18

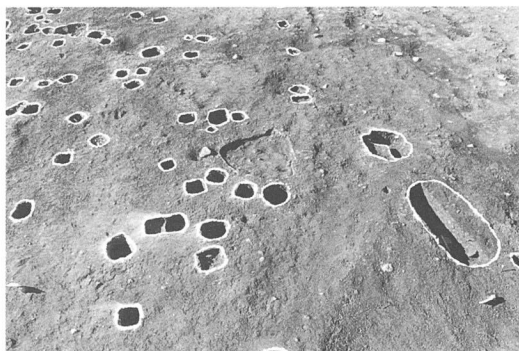


⑦E-キ-19




⑧E-キ-20






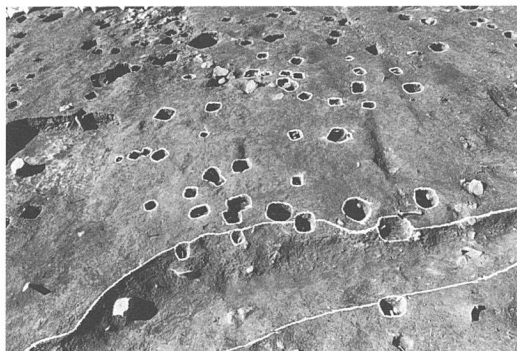
①E-クー16




②E-クー17



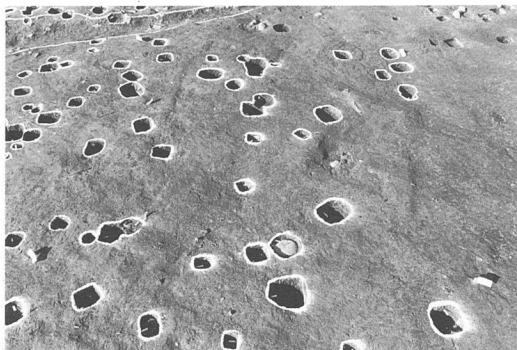
③E-クー18



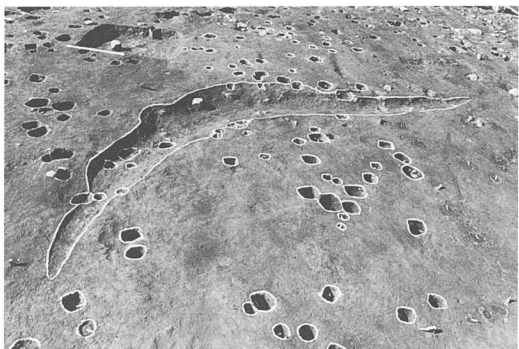
④E-クー19




⑤E-クー20




⑥E-クー18



⑦E-クー19



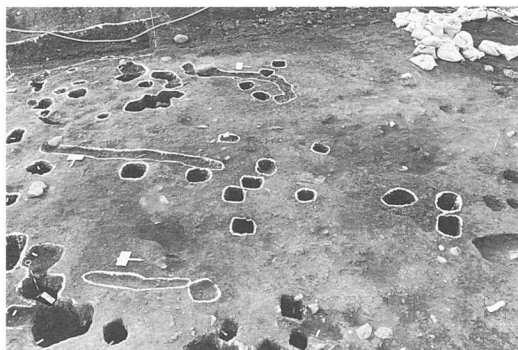
⑧E-クー19



①E-コー20



②I-ウ-1



③I-エ-1



④I-エ-2



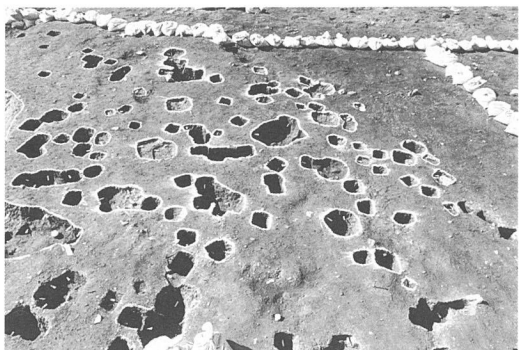
⑤I-エ-3



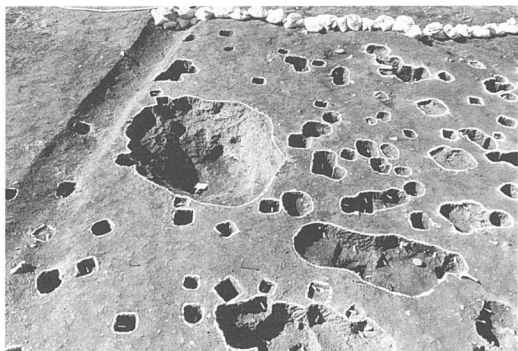
⑥I-エ-4



⑦I-エ-4



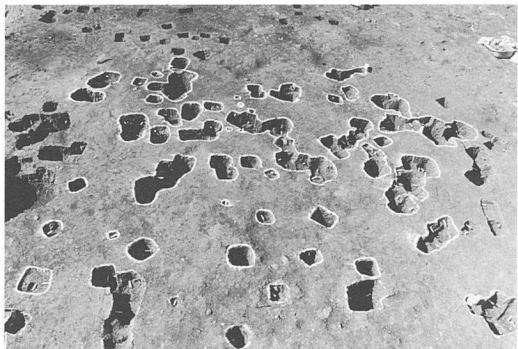
⑧I-オ-1



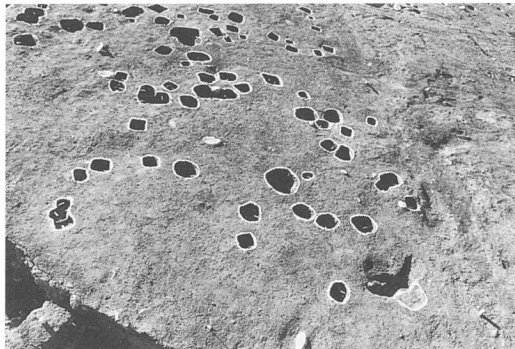
①I-オ-2



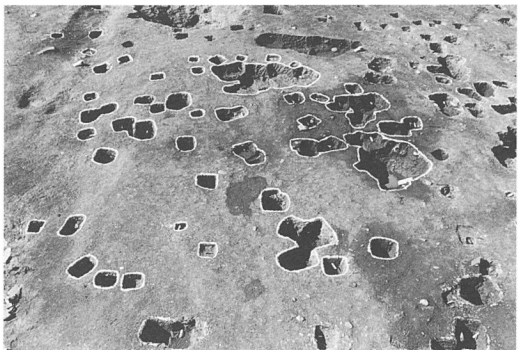
②I-オ-3



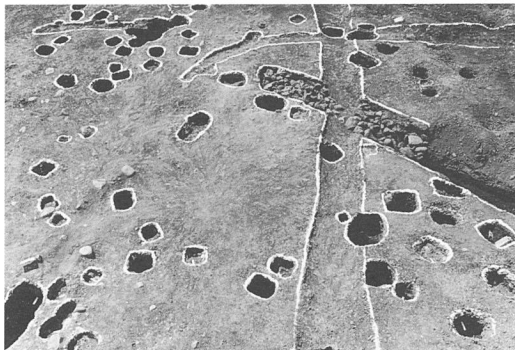
③I-カ-1




④I-カ-2



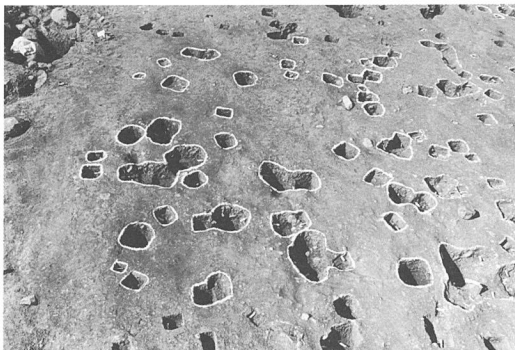
⑤I-カ-2



⑥I-カ-6



⑦I-キ-1

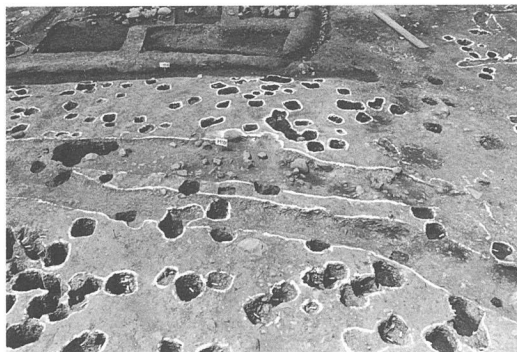


⑧I-キ-2






①I-キ-5



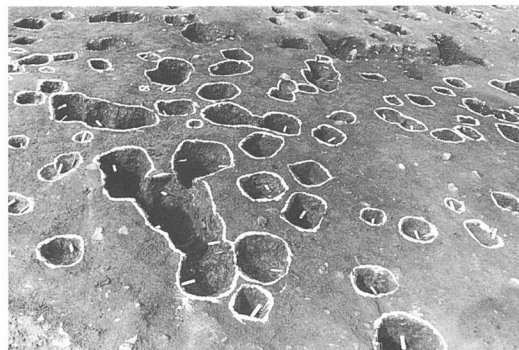
②I-キ-7



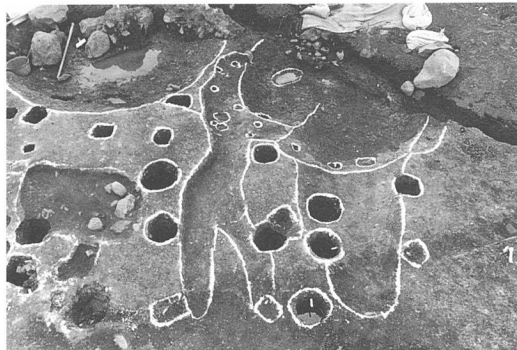
③I-ク-1



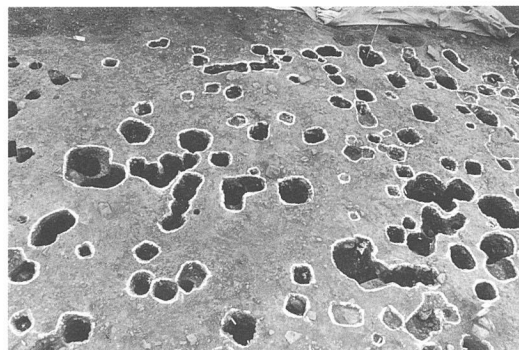
④I-ク-2



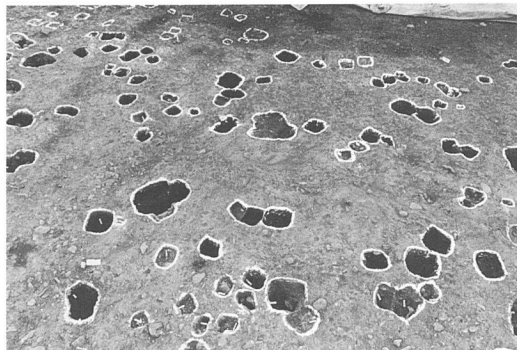
⑤I-ク-2



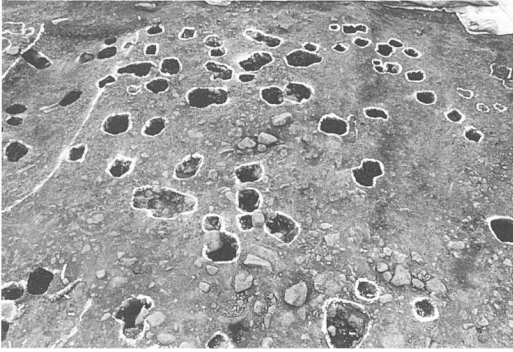
⑥I-ク-3



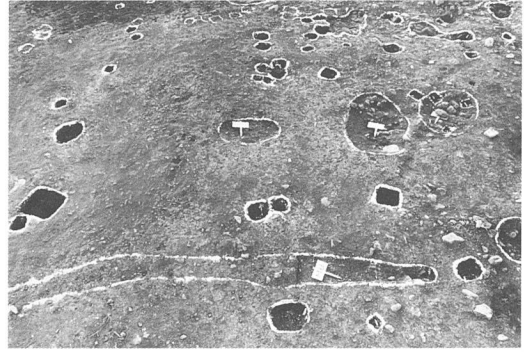
⑦I-ク-5



⑧I-ク-6



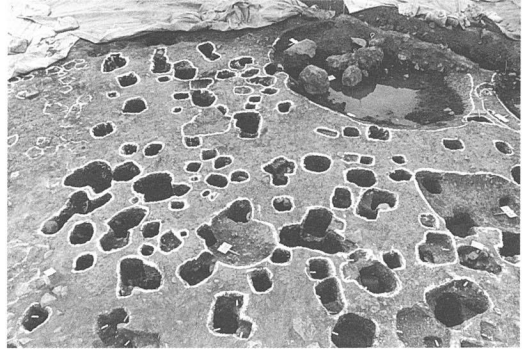
①I-ク-7



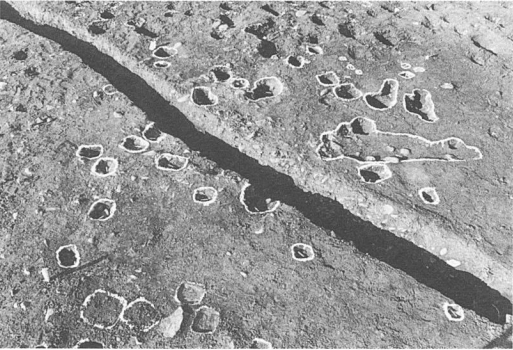
②I-ク-8



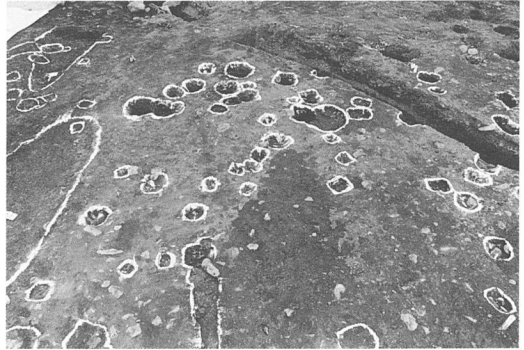
③I-ク-8



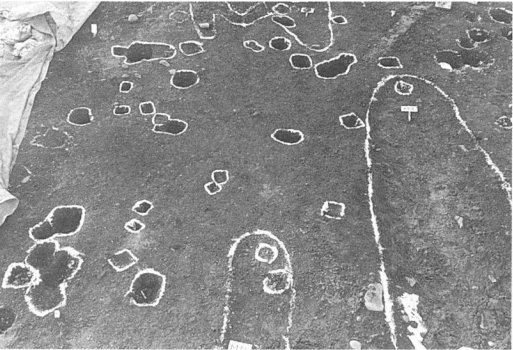
④I-ク-14



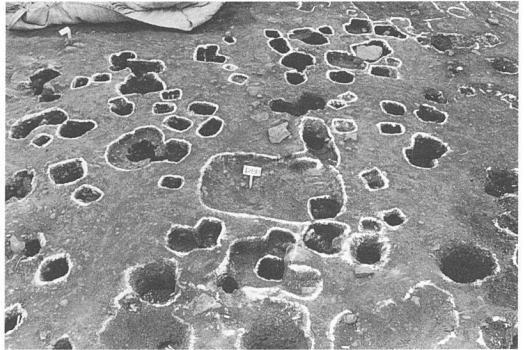
⑤I-ケ-1



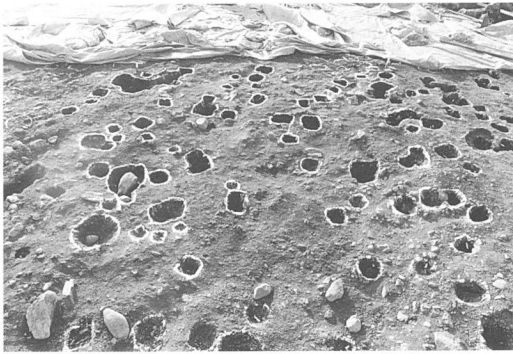
⑥I-ケ-2



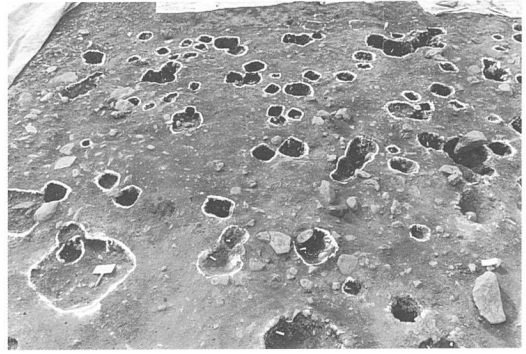
⑦I-ケ-3



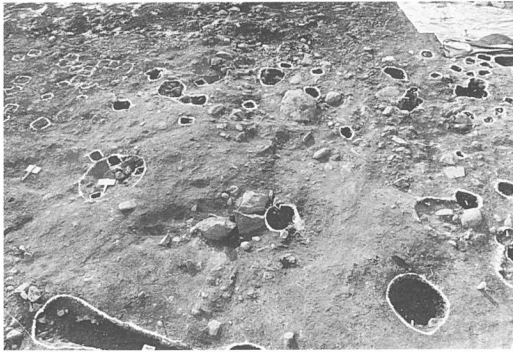
⑧I-ケ-4



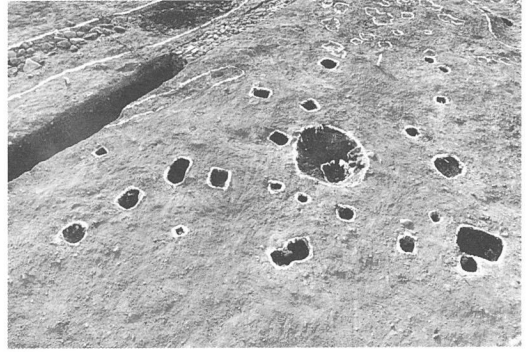
①I-ケー 5



②I-ケー 6



③I-ケー 7



④I-ケー 9



⑤I-コー 1



⑥I-コー 2



⑦I-コー 3

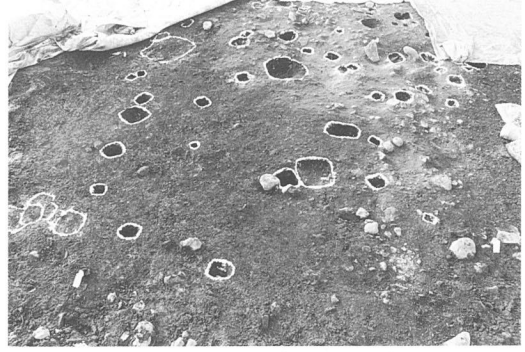


⑧I-コー 4

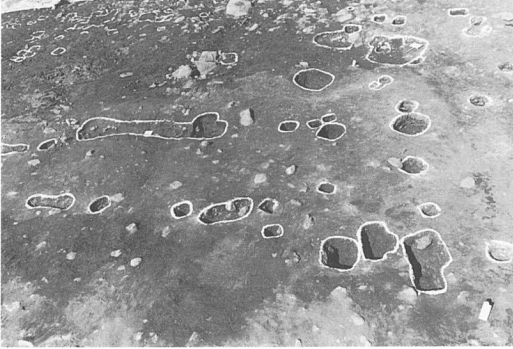




①I-コー5



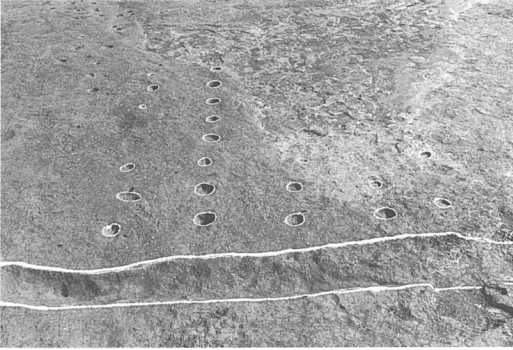
②I-コー6



③I-コ・クー8



④I-サー3



⑤II F1号掘立柱建物址(西より)




⑥II F2号掘立柱建物址(北より)




⑦調査スナップ




① 榛名社址石碑



② 榛名社跡碑脇の五輪塔



①榛名社跡検出状況




②榛名社跡礫検出状況

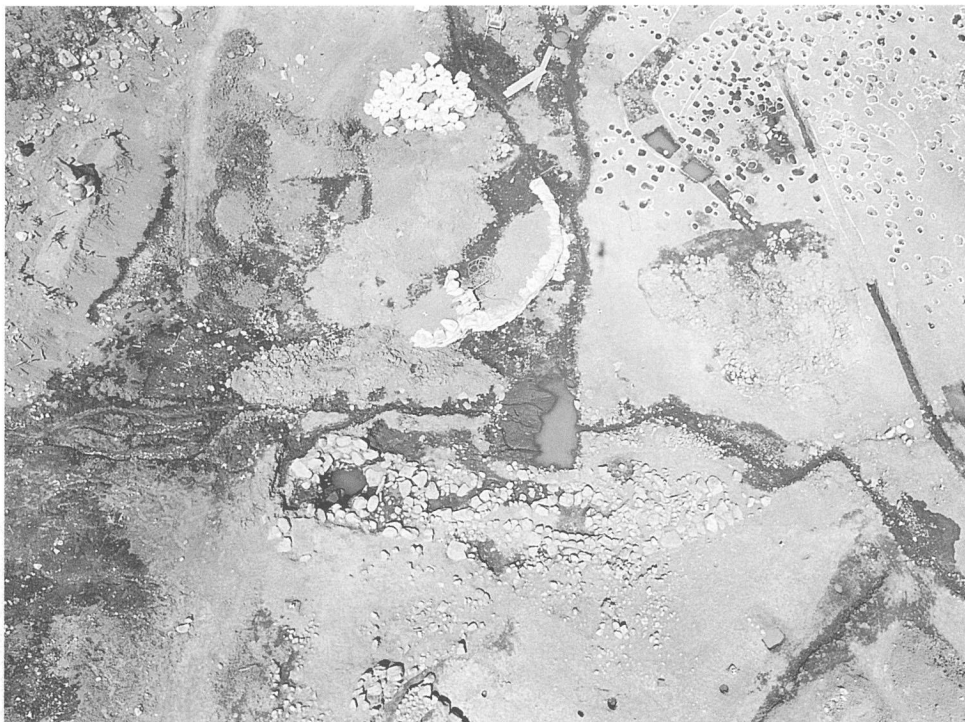




① 榛名社跡地礫検出状況



② 榛名社跡掘り方



①Ⅱ 4号井戸址と排水路全景



②Ⅱ 4号井戸址近景



①Ⅱ 3号井戸址礫検出状況



②Ⅱ 3号井戸址全景

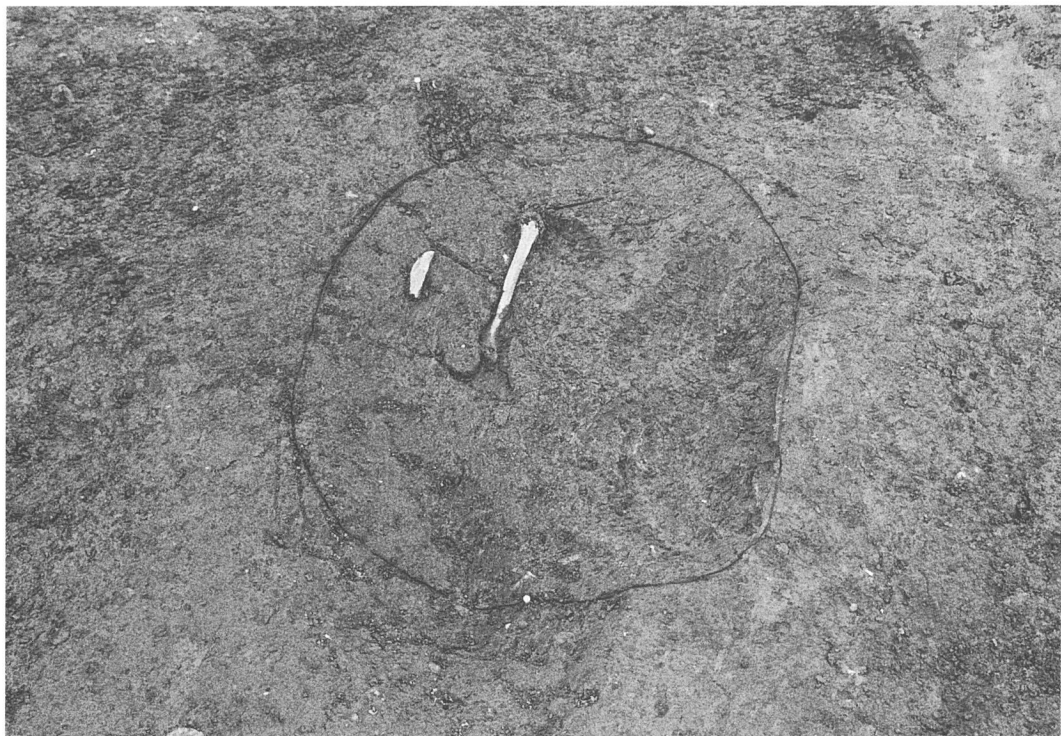




① I 1 号土壙墓全景




② I 1 号土壙墓近景



① II D83号土坑全景



② II D83号土坑人骨出土状况




① II OT 1 号全景



② II OT 2 号全景



③ II OT 2 号磔出土状况



④ II OT 2 号人骨出土状况



⑤ II OT 2 号人骨出土状况

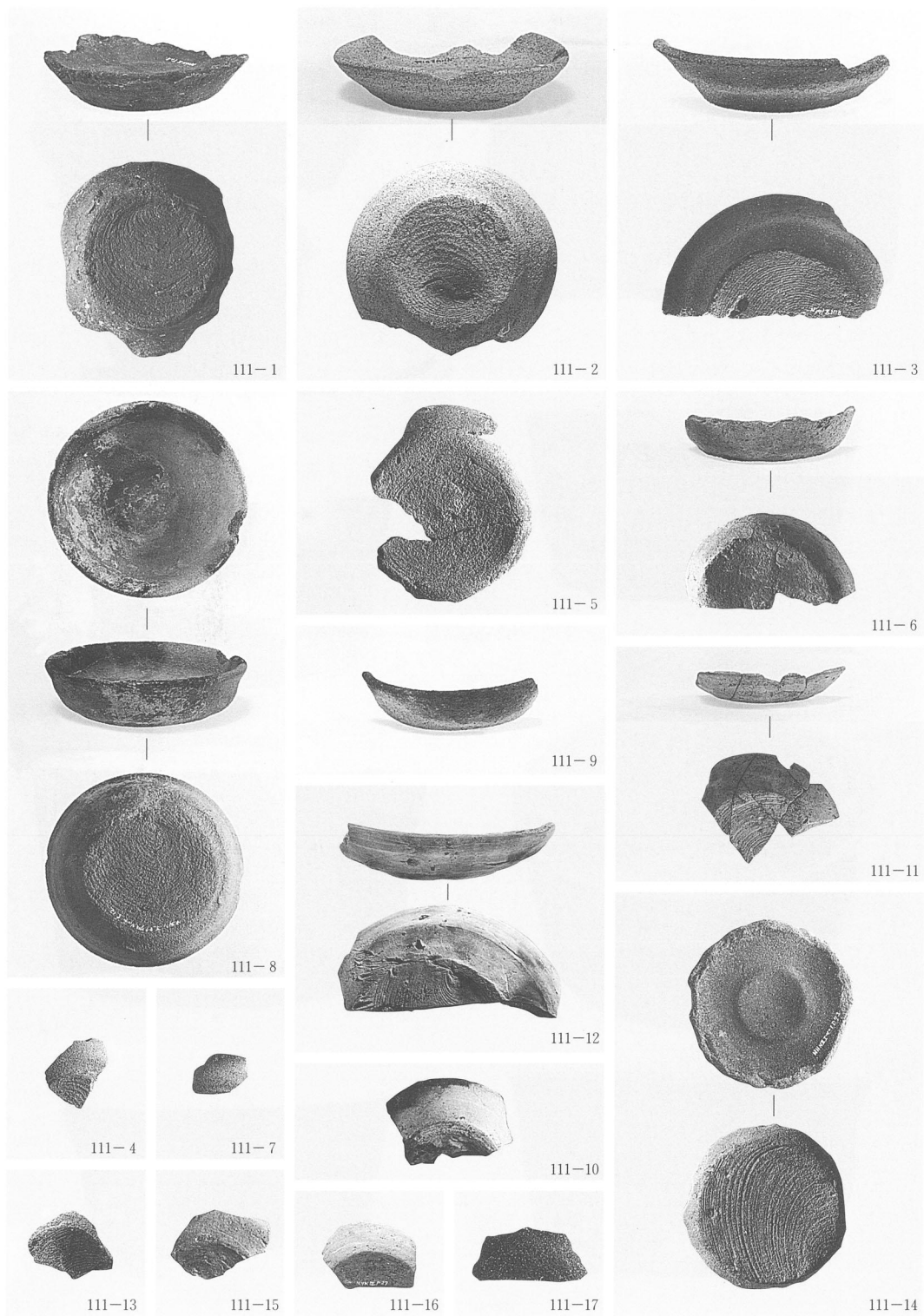





①ⅢFD49号獣骨検出状況



②ⅢFD49号掘り方全景



出土遺物 カワラケ



112-18



112-19




112-20



112-21



112-25



112-24



113-30

出土遺物 土鍋①