


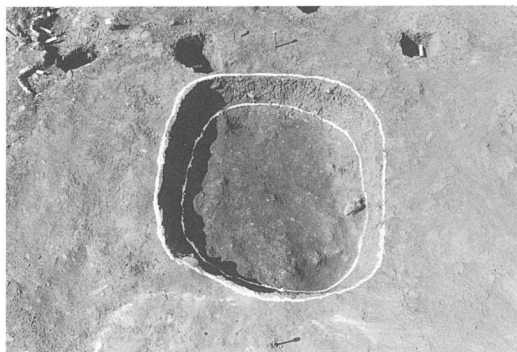
① II D5号土坑




② II D6号土坑



③ II D17号土坑




④ II D14号土坑



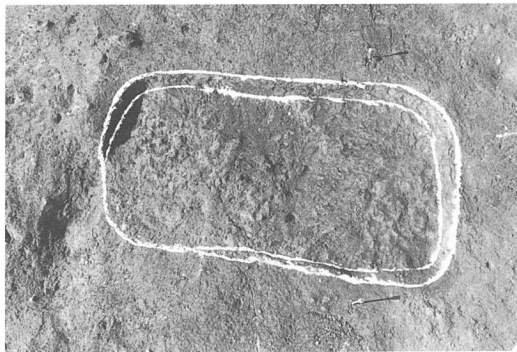
⑤ II D19号土坑




⑥ II D18号土坑




⑦ II D32号土坑




⑧ II D48号土坑




① II D50号土坑




② II D58号土坑




③ II D65号土坑



④ II D66号土坑



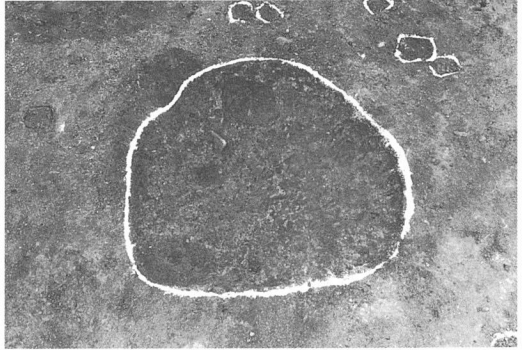
⑤ II D67号土坑



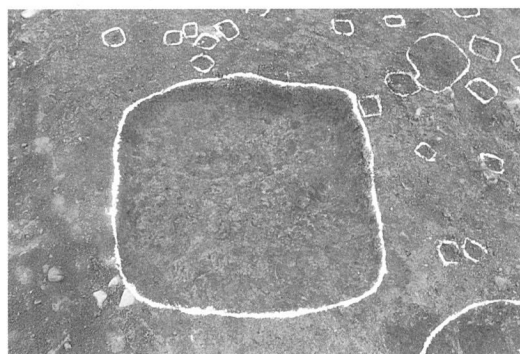
⑥ II D69号土坑



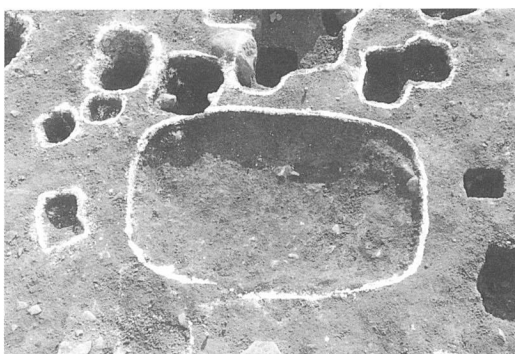
⑦ II D72号土坑



⑧ II D80号土坑



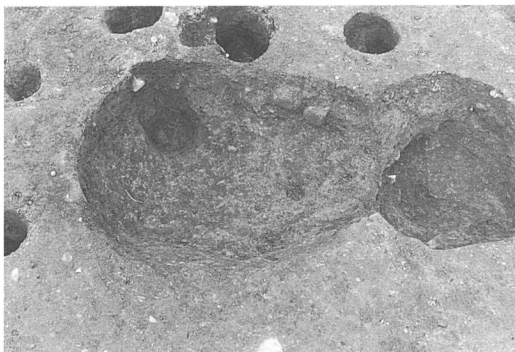
① II D81号土坑



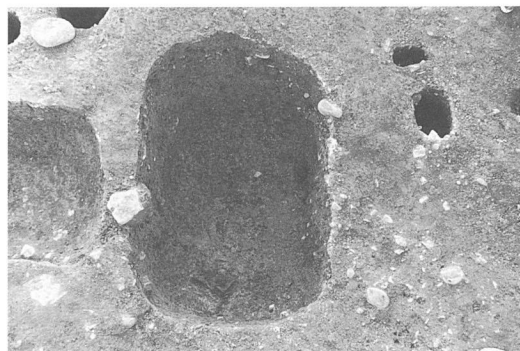
② II D88号土坑




③ II D89号土坑



④ II D91号土坑




⑤ II D92号土坑




⑥ II D94号土坑



⑦ II D95号土坑



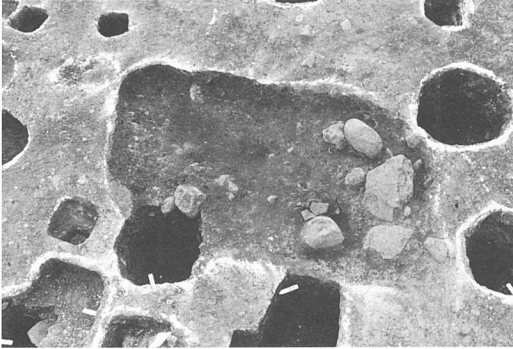
⑧ II D98号土坑




① II D100号土坑



② II D103号土坑



③ II D104号土坑




④ II D106号土坑



⑤ II D107号土坑



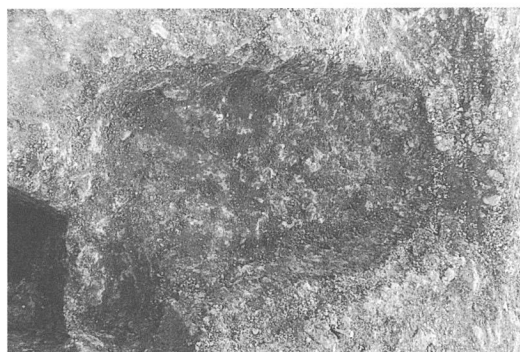
⑥ II D109号土坑



⑦ II D112号土坑



⑧ II D123号土坑




① II D122号土坑



② II D125号土坑




③ II D15号土坑



④ II D25号土坑



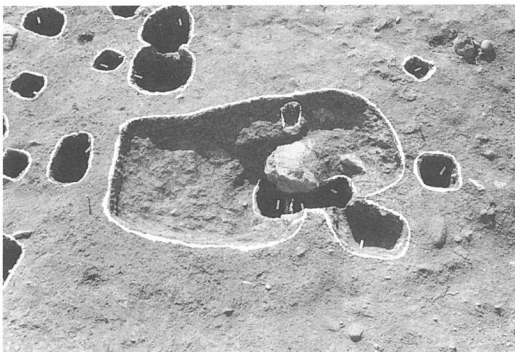
⑤ II D34号土坑




⑥ II D35号土坑




⑦ II D36号土坑



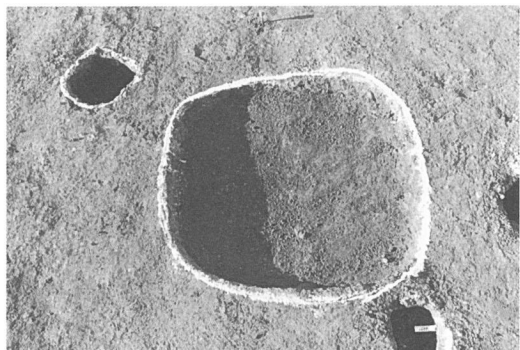
⑧ II D37号土坑




① II D38号土坑




② II D39号土坑



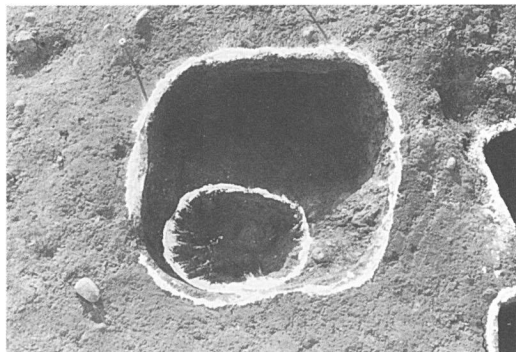
③ II D40号土坑




④ II D41号土坑




⑤ II D46号土坑



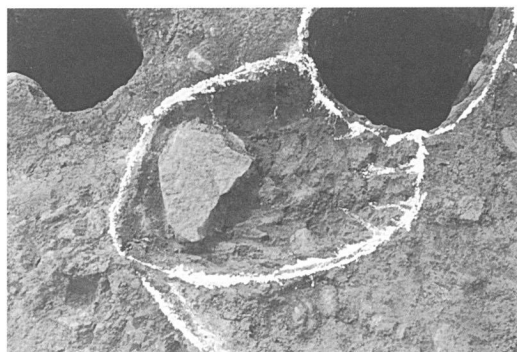
⑥ II D47号土坑




⑦ II D49号土坑




⑧ II D51号土坑




① II D53号土坑



② II D54号土坑



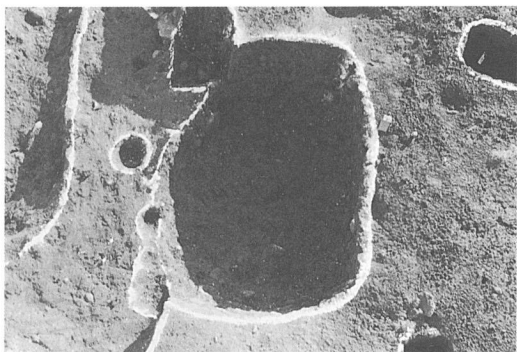
③ II D55号土坑




④ II D56号土坑




⑤ II D57号土坑




⑥ II D59号土坑



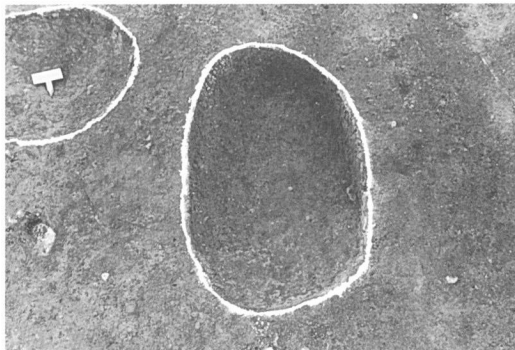
⑦ II D60号土坑




⑧ II D61号土坑



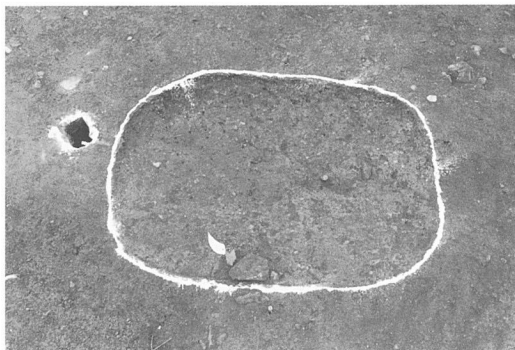
① II D62号土坑




② II D63号土坑




③ II D64号土坑



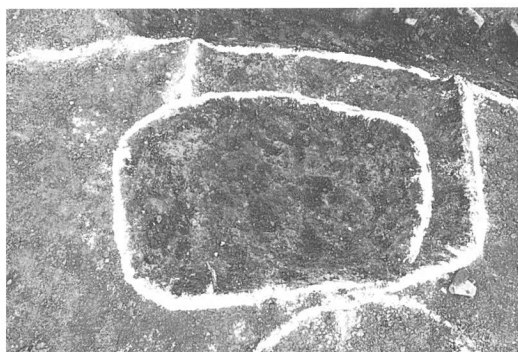
④ II D68号土坑



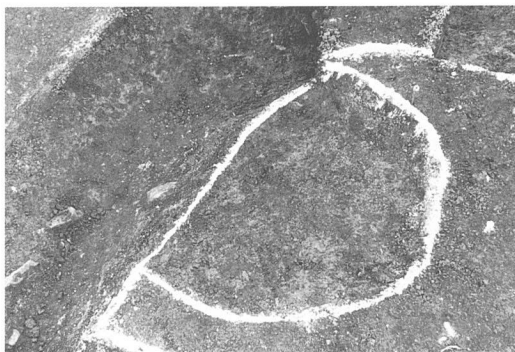
⑤ II D71号土坑



⑥ II D75号土坑



⑦ II D76号土坑




⑧ II D78号土坑






① II D79号土坑



② II D82号土坑



③ II D90号土坑



④ II D93号土坑



⑤ II D96号土坑



⑥ II D101号土坑



⑦ II D102号土坑




⑧ II D105号土坑




① II D108号土坑



② II D110号土坑



③ II D111号土坑



④ II D113号土坑



⑤ II D117号土坑



⑥ II D120号土坑




⑦ II D114号土坑



⑧ III D22·23号土坑




① III D24号土坑



② III D59号土坑



③ III D63号土坑



④ III D70号土坑



⑤ III D71号土坑



⑥ III D73号土坑



⑦ III D76号土坑



⑧ II区调查风景



① I M 1 号沟状遗构



② I M 14 号沟状遗构



③ II M 1 号沟状遗构



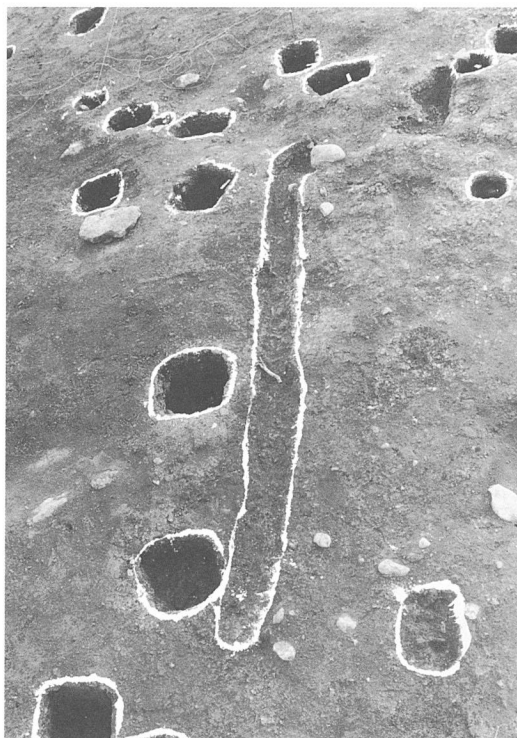
④ II M 2 · 3 号沟状遗构



① II M16号溝状遺構



② II M19・20号溝状遺構



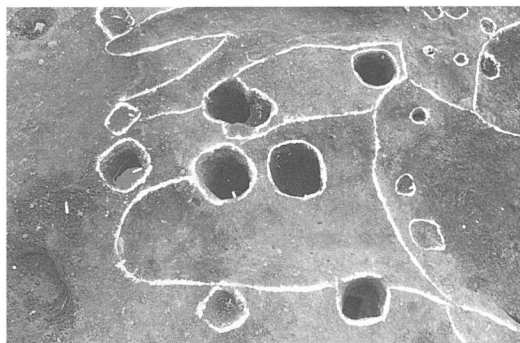
③ II M28号溝状遺構



④ II M37号溝状遺構




⑤ II M38号溝状遺構



① II M46号溝状遺構



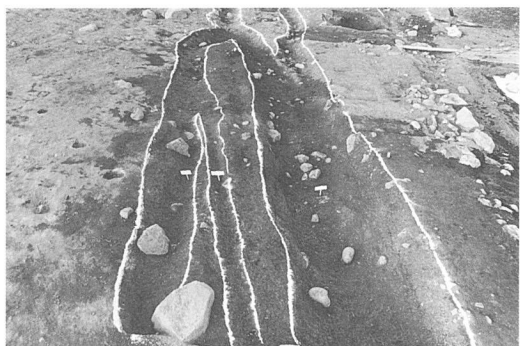
② II M17・27・58号溝状遺構



③ II M49号溝状遺構



④ II M61号溝状遺構



⑤ II M16・17・51号溝状遺構



⑥ II M58・77号溝状遺構



① II M64号溝状遺構



③ II M32号溝状遺構




④ II M32号溝状遺構(東側)



② II M77号溝状遺構



⑤ II M32号溝状遺構



⑥ IV M 4号溝状遺構



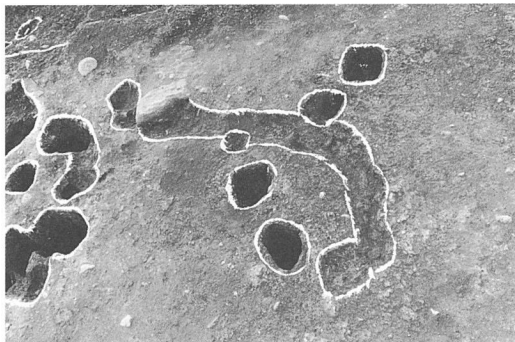
① IWM 5号沟状遗构



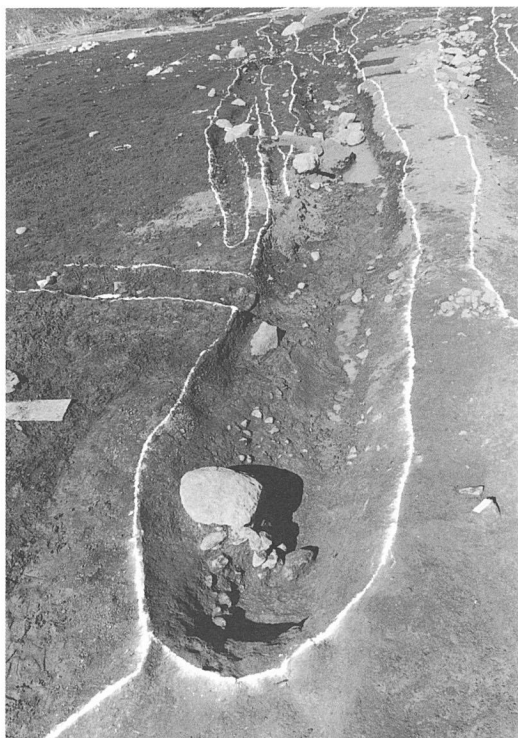
③ II M 5·6号沟状遗构



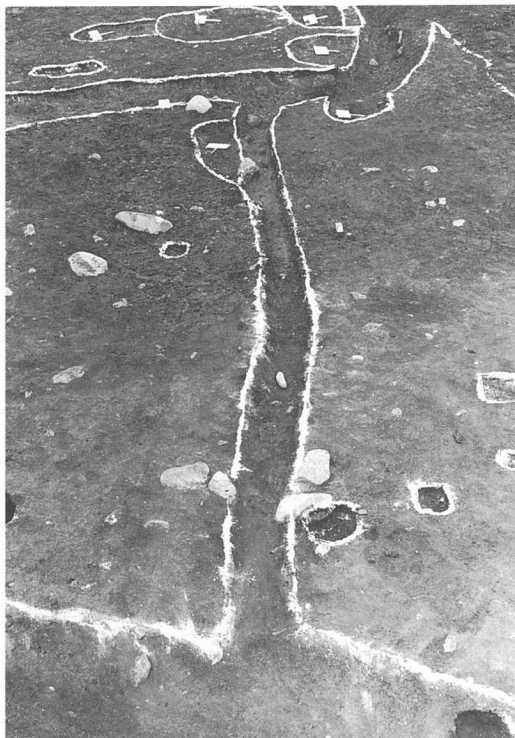
② III M101号沟状遗构



④ II M30号沟状遗构




⑤ II M17号沟状遗构




⑥ II M27号沟状遗构






① II M39号沟状遗构



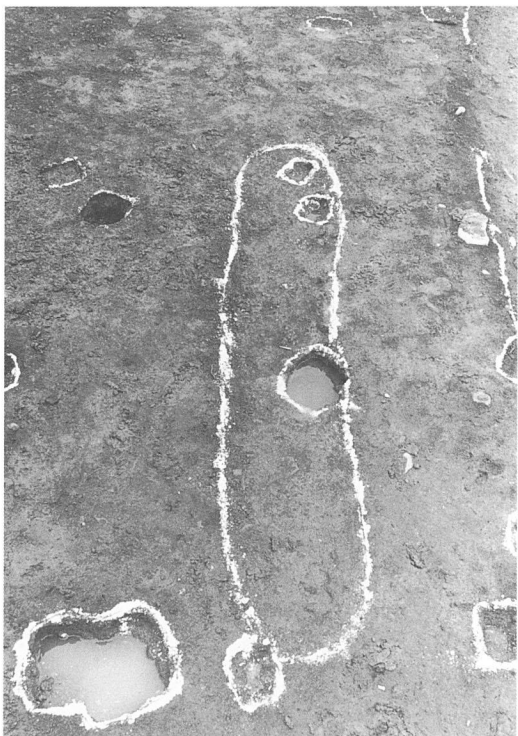
③ II M62号沟状遗构



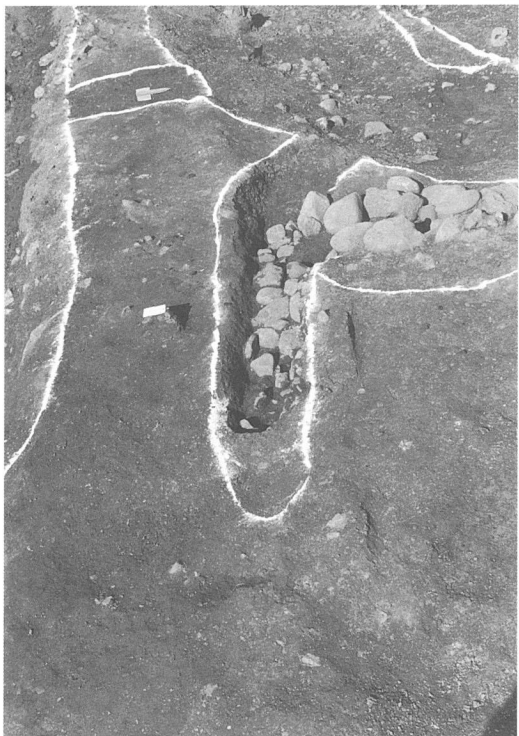
② II M42号沟状遗构




④ II M69号沟状遗构



⑤ II M52号沟状遗构



⑥ II M56号沟状遗构



① 調査風景



③ ⅢM 1号溝状遺構




② ⅡM83号溝状遺構



④ ⅢM 2号溝状遺構



⑤ ⅢM 3号溝状遺構



⑥ ⅡM70号溝状遺構



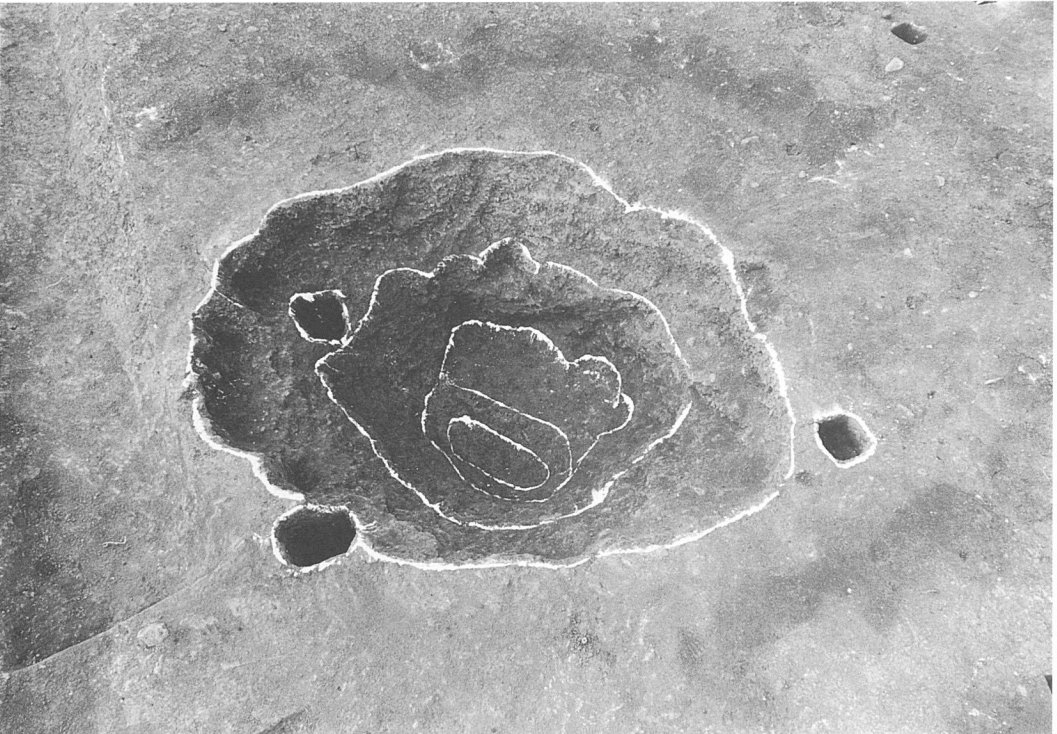
①Ⅱ 1号井戸址(東より)




②Ⅱ 2号井戸址(東より)




① II 5 号井戸址(東より)



② II D 3 号土坑



① II D86号土坑



② II D86号土坑礫検出状況



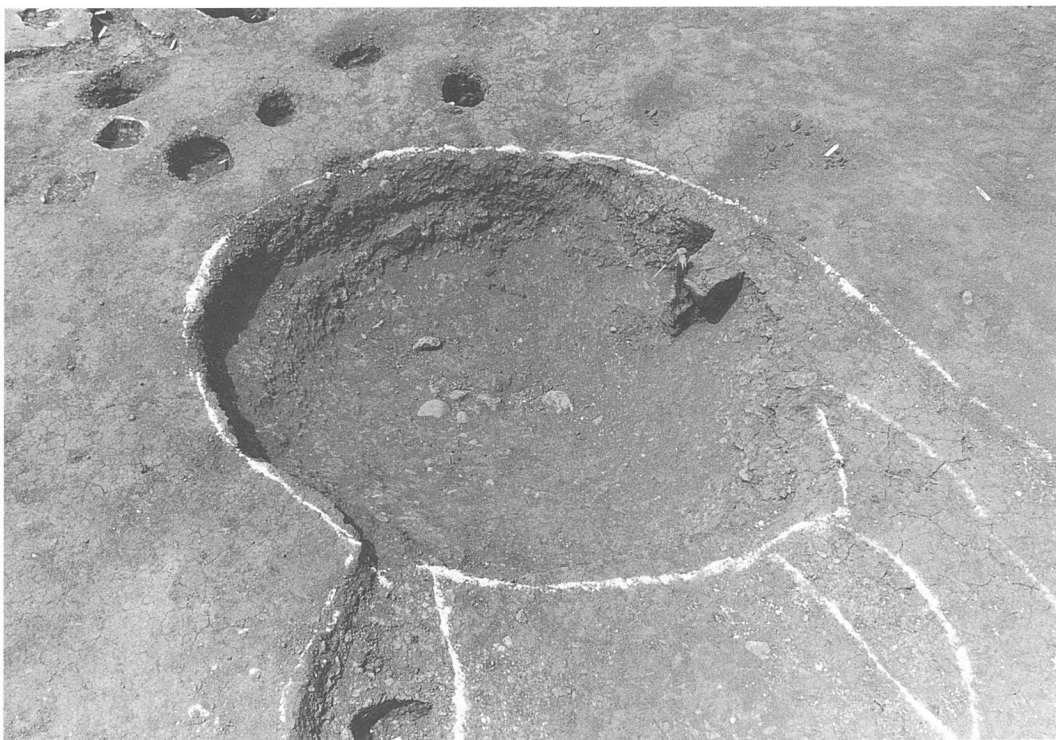
③ II D86号土坑木製品出土状況



④ 整理作業風景




① II D118号土坑礫検出状況




② II D118号土坑



①ⅢFD 1




②ⅢFD 1 掘り方



③ⅢFD 2



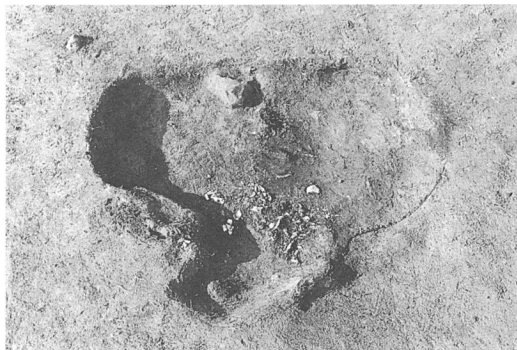
④ⅢFD 2 掘り方



⑤ⅢFD 3



⑥ⅢFD 5



⑦ⅢFD 4



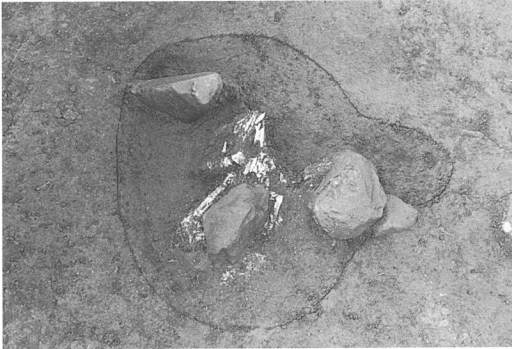
⑧ⅢFD 4 掘り方




①ⅢFD 7



②ⅢFD 7 古銭出土状況



③ⅢFD 8



④ⅢFD 9




⑤ⅢFD10



⑥ⅢFD10掘り方



⑦ⅢFD12



⑧ⅢFD14





① III FD16



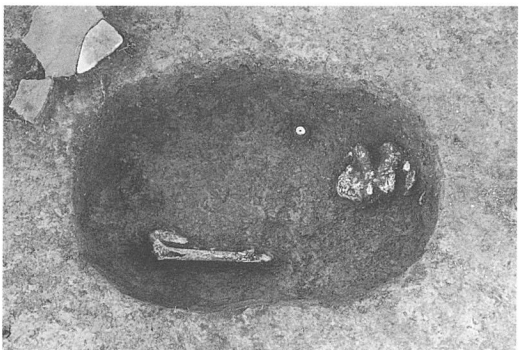
② III FD17



③ III FD51



④ IV FD 1



⑤ III FD 6



⑥ III FD13



⑦ III FD15



⑧ III FD18



① III FD19




② III FD20



③ III FD22



④ III FD23




⑤ III FD24




⑥ III FD24人骨出土状况



⑦ III FD27



⑧ III FD31




① III FD28



② III FD28人骨出土状況



③ III FD32(中央の石のみ)




④ III FD33



⑤ III FD34



⑥ III FD34人骨出土状況




⑦ III FD36



⑧ III FD39



① III FD40




② III FD47




③ III FD41



④ III FD41 人骨出土状况




⑤ III FD48



⑥ III FD52




⑦ III FD55



⑧ III FD59




①ⅢD6B



②ⅢD6B掘り方



③ⅢD26



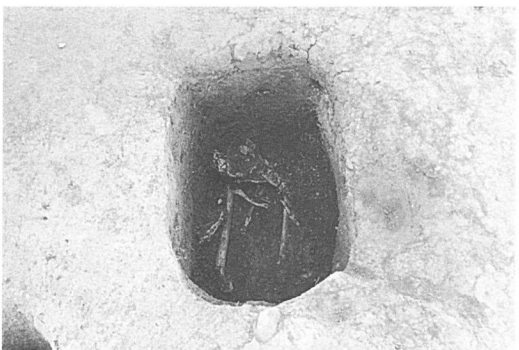
④ⅢD26掘り方



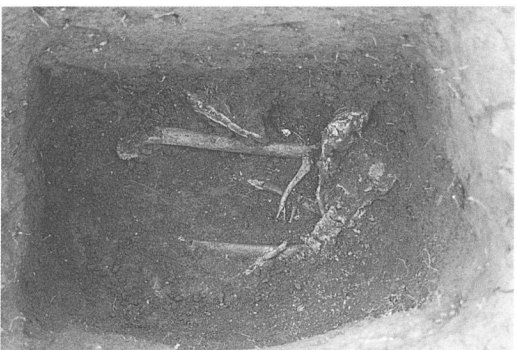
⑤ⅢFD11




⑥ⅢFD21



⑦ⅢFD26




⑧ⅢFD26人骨出土状況



① III FD29



② III FD46



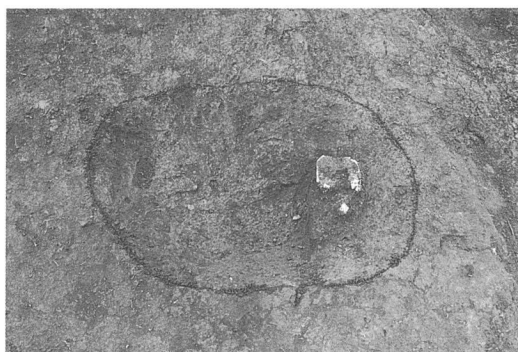
③ III FD37



④ III FD38



⑤ III FD44



⑥ III FD50



⑦ III FD53



⑧ III FD57




① III FD58



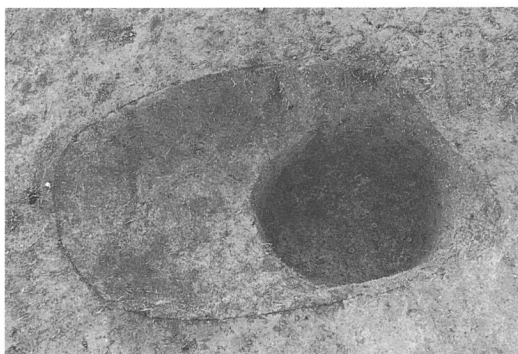
② III FD58人骨出土状况



③ III FD56



④ III D 1



⑤ III D 6 A



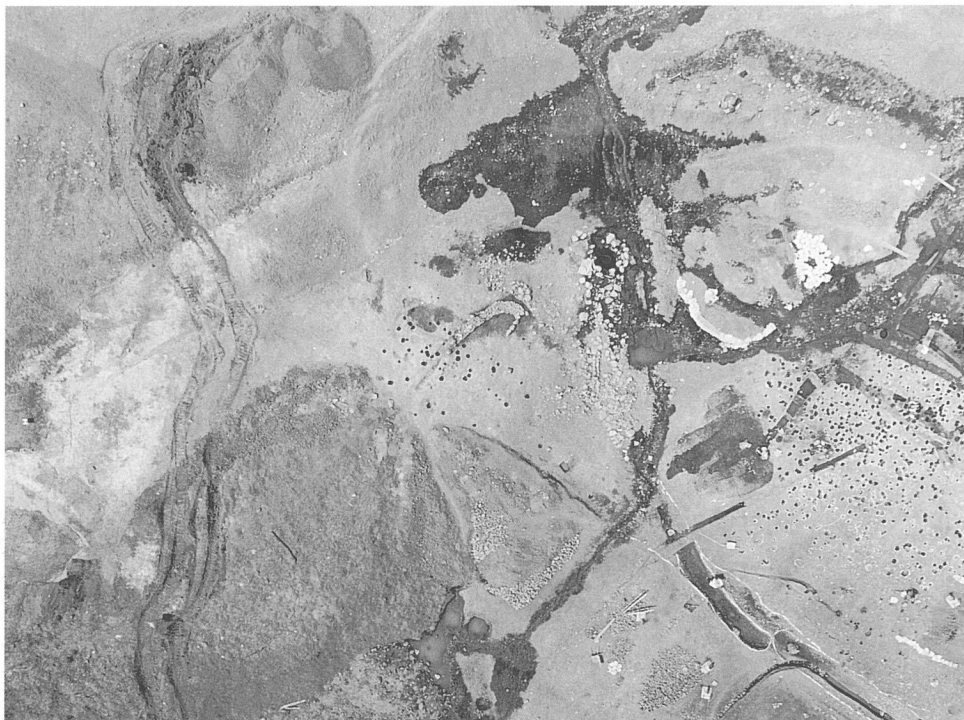
⑥ III D 28



⑦ III D 29



⑧ IV FD 2



① 礫群址全景



② 礫群址検出状況 手前礫は4号井戸址排水路