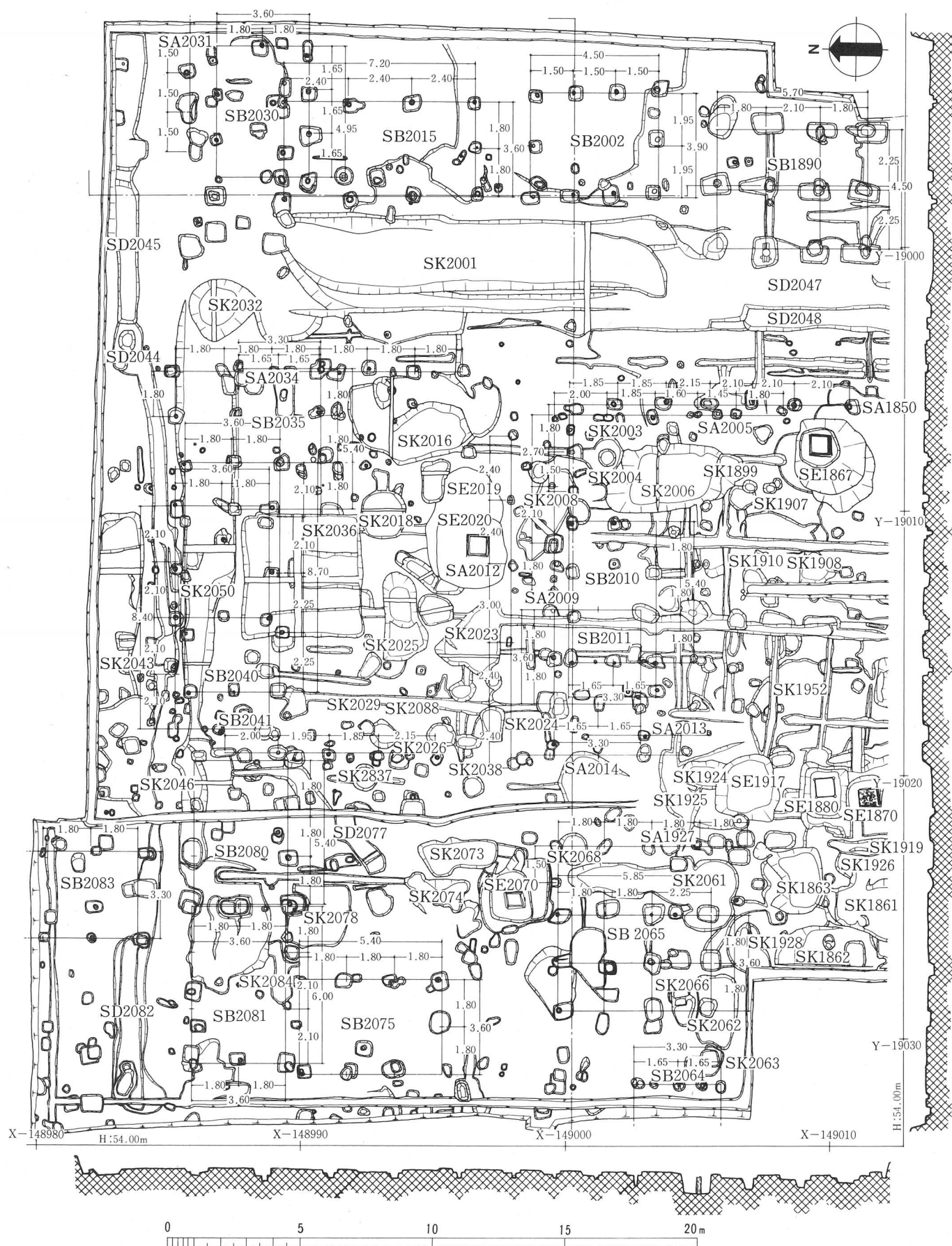



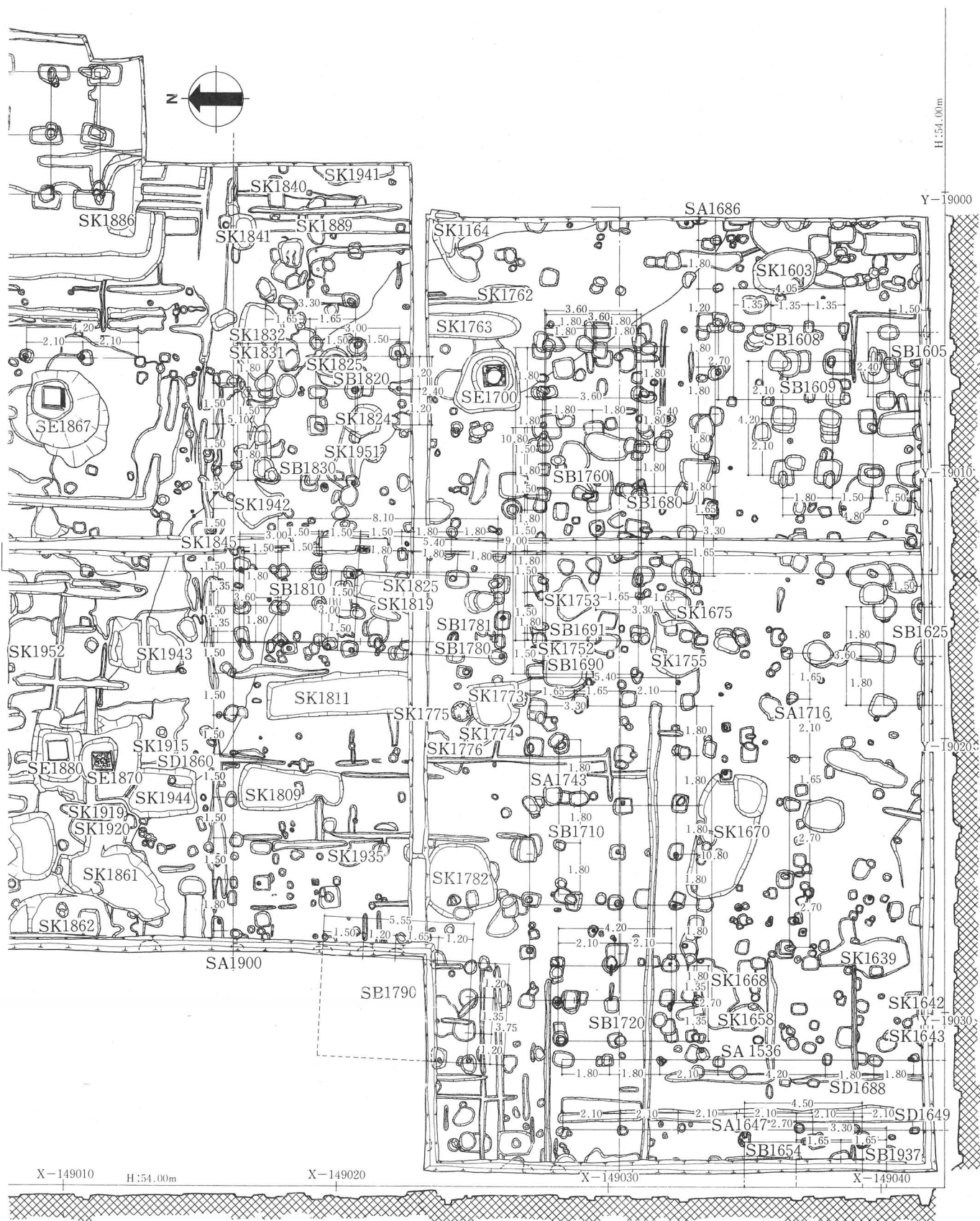
- I 期
- II 期
- III 期
- IV 期




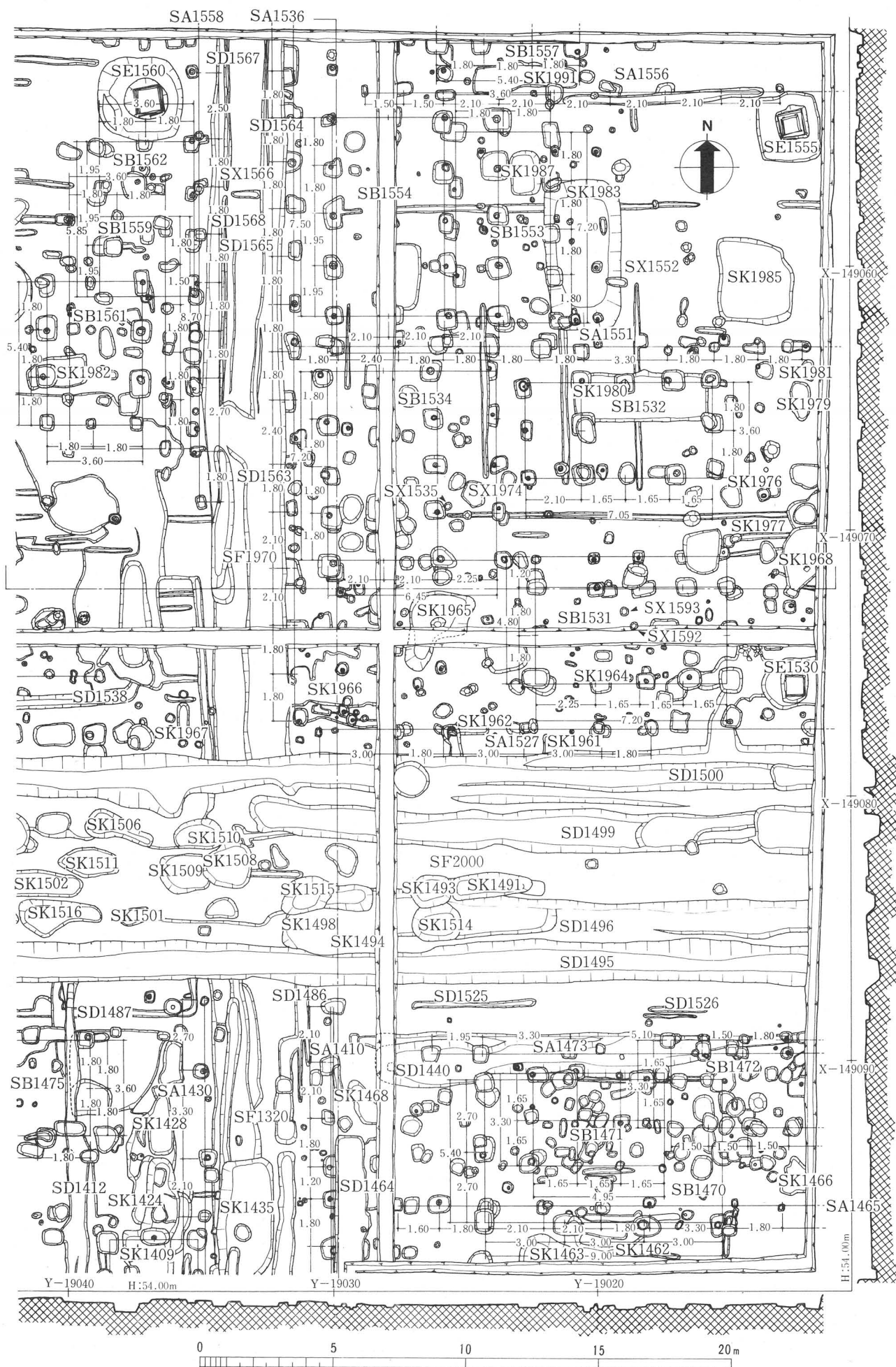




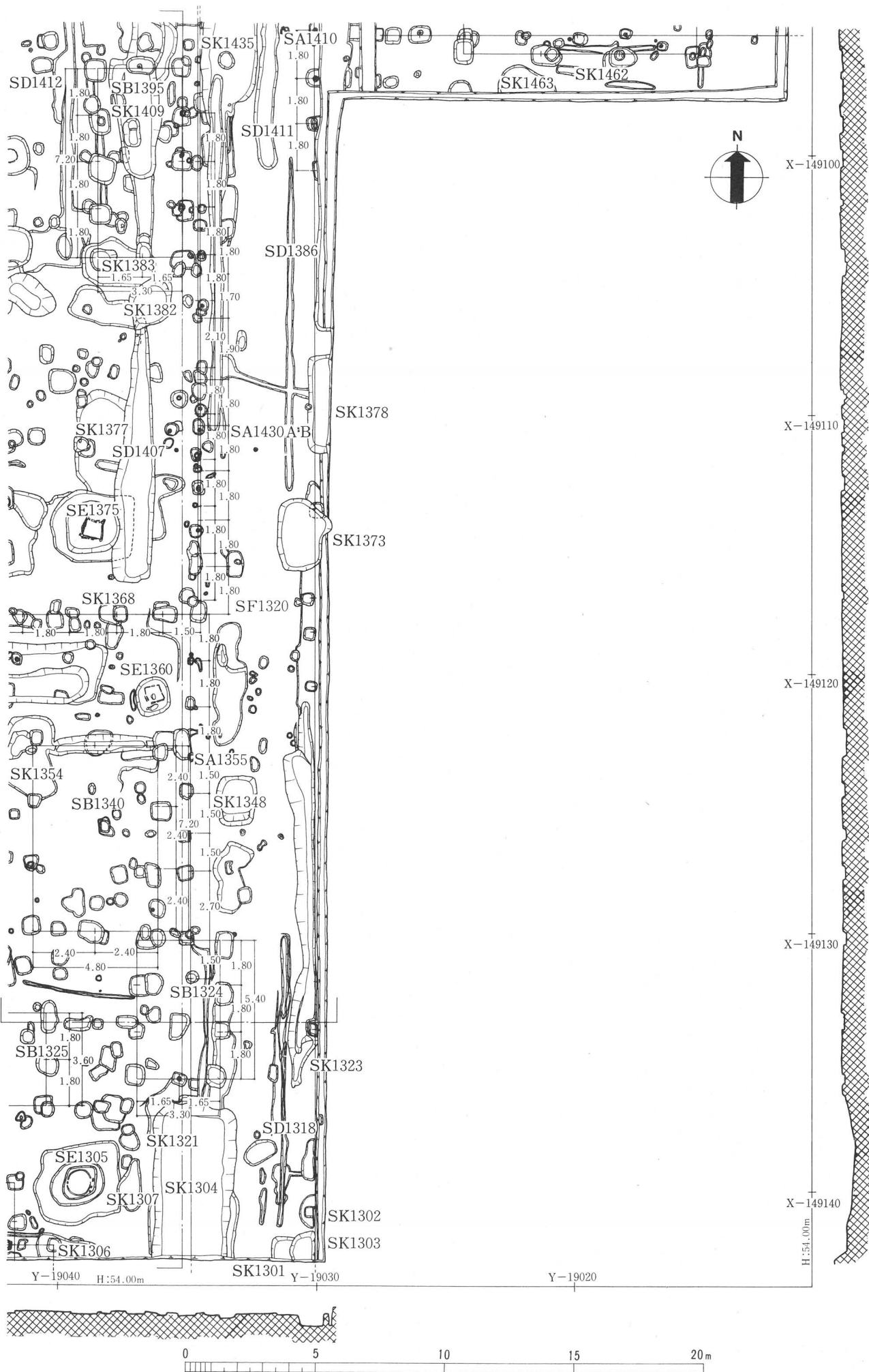
十四坪垂直写真 1/200



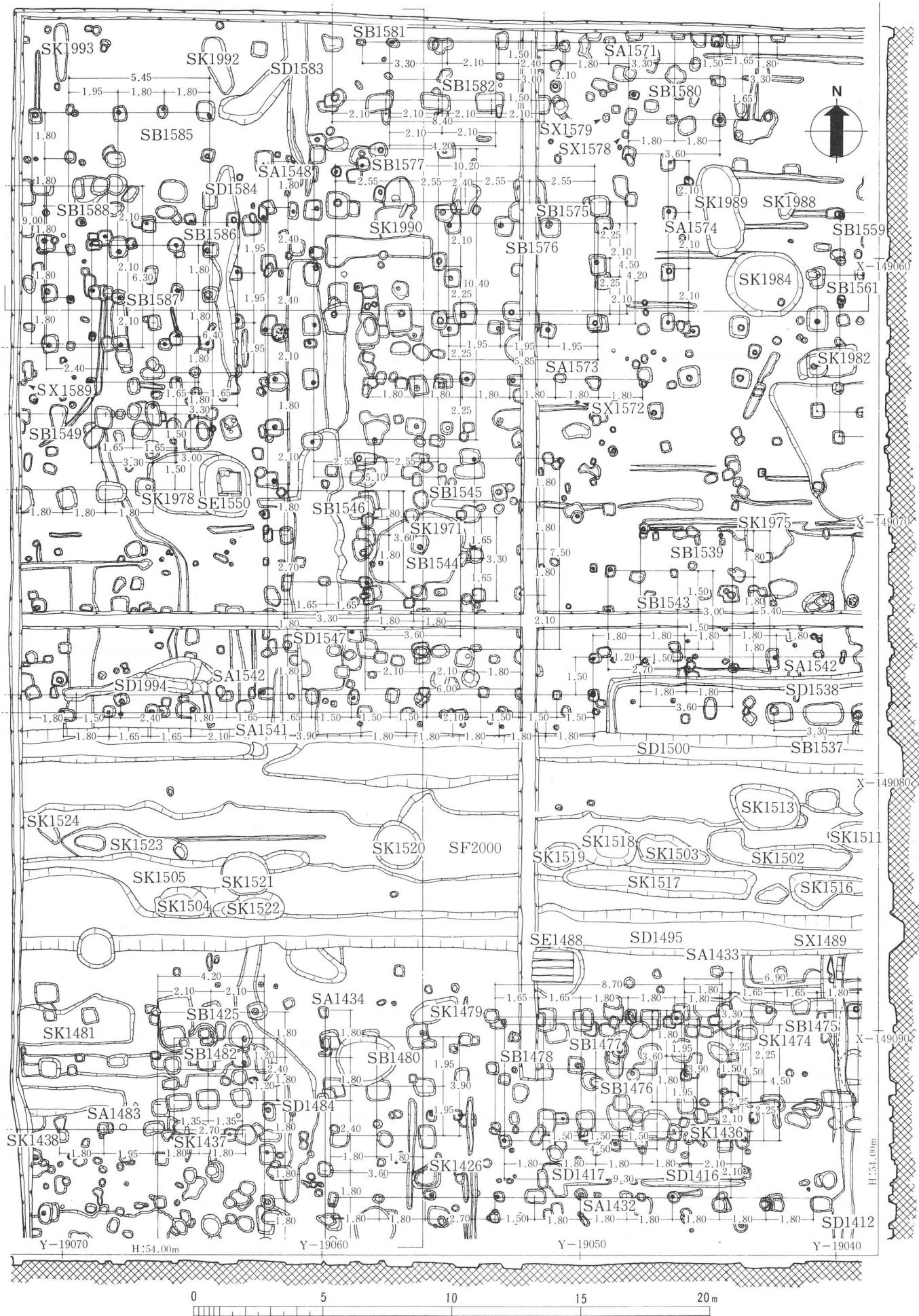


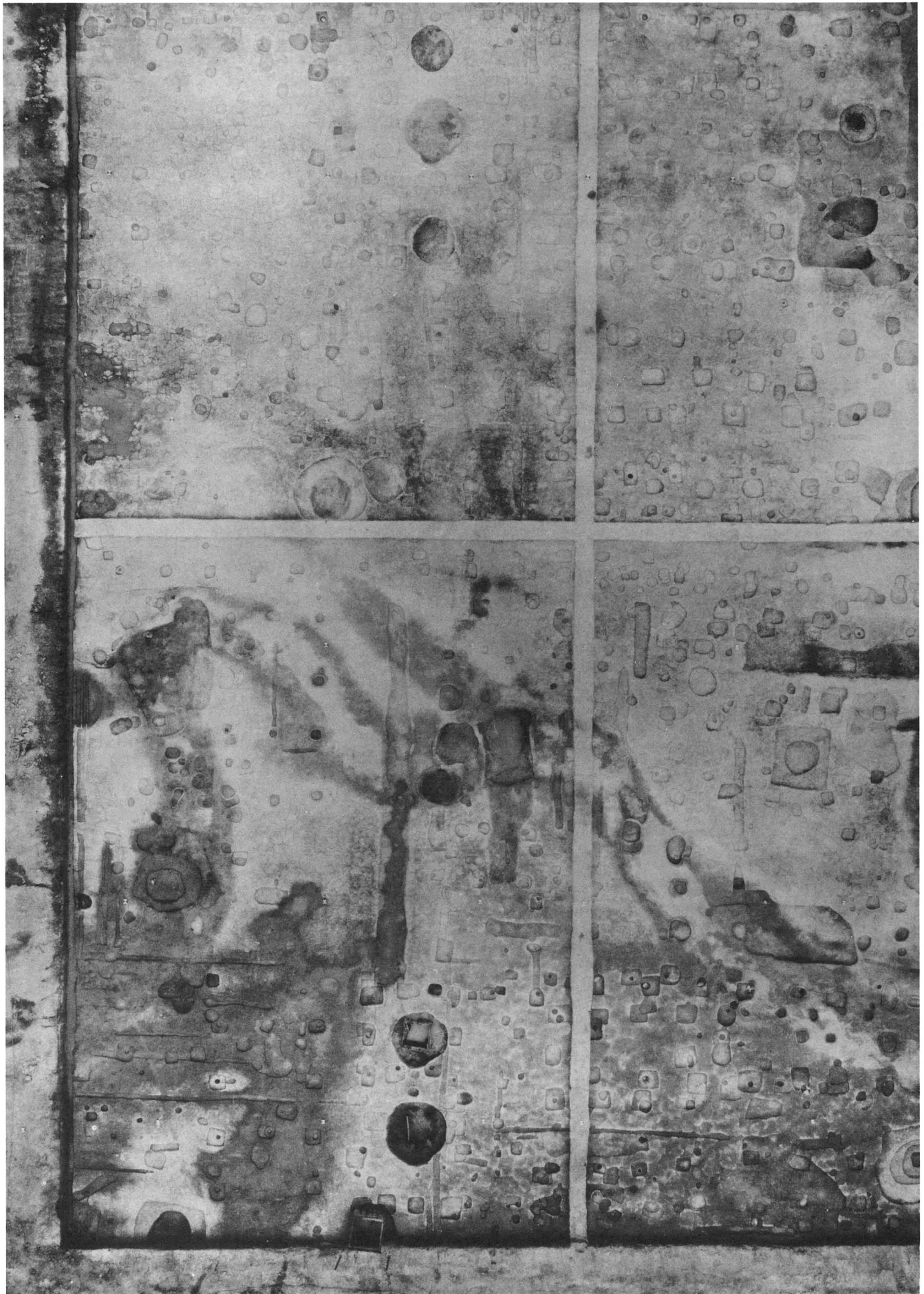


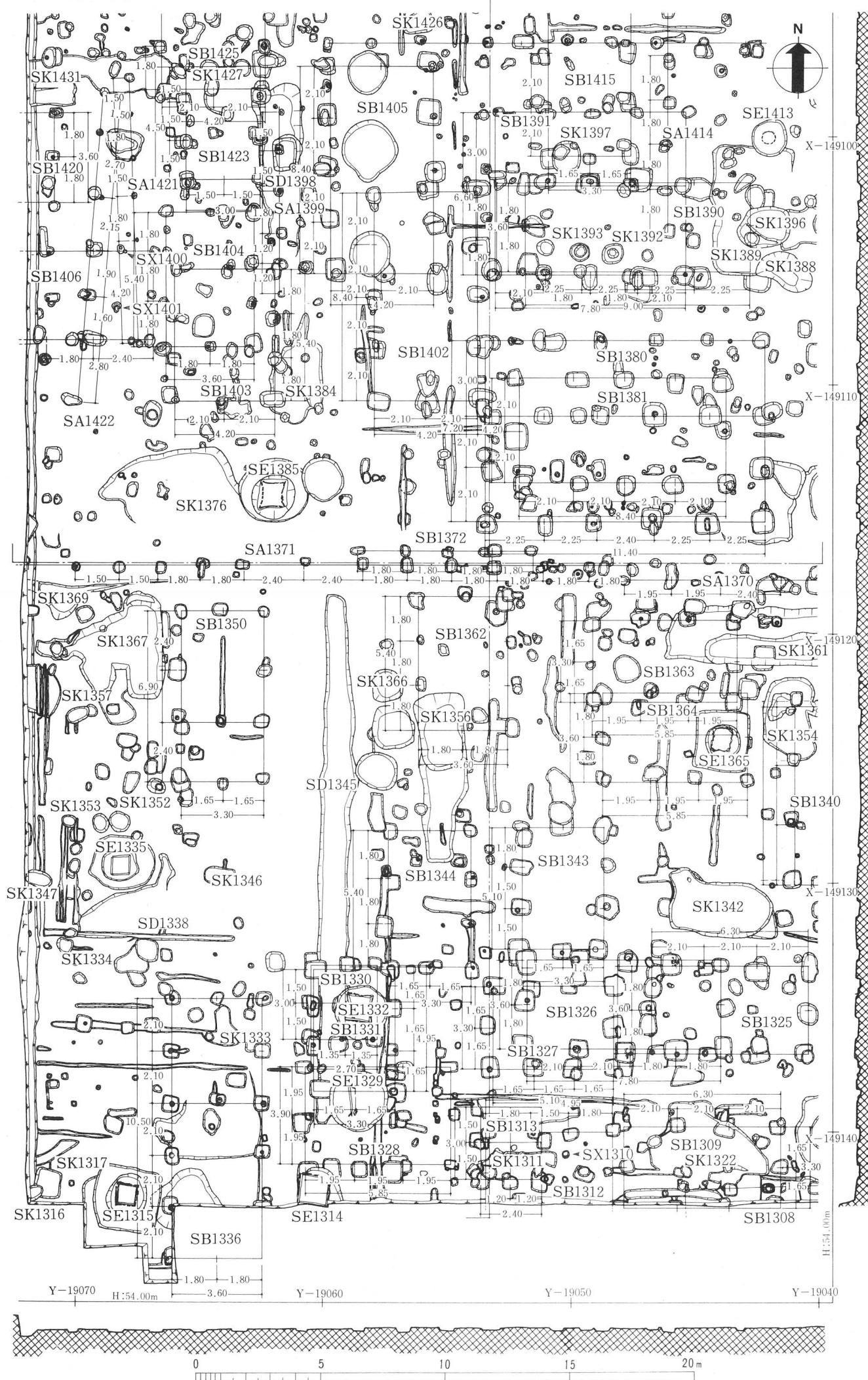


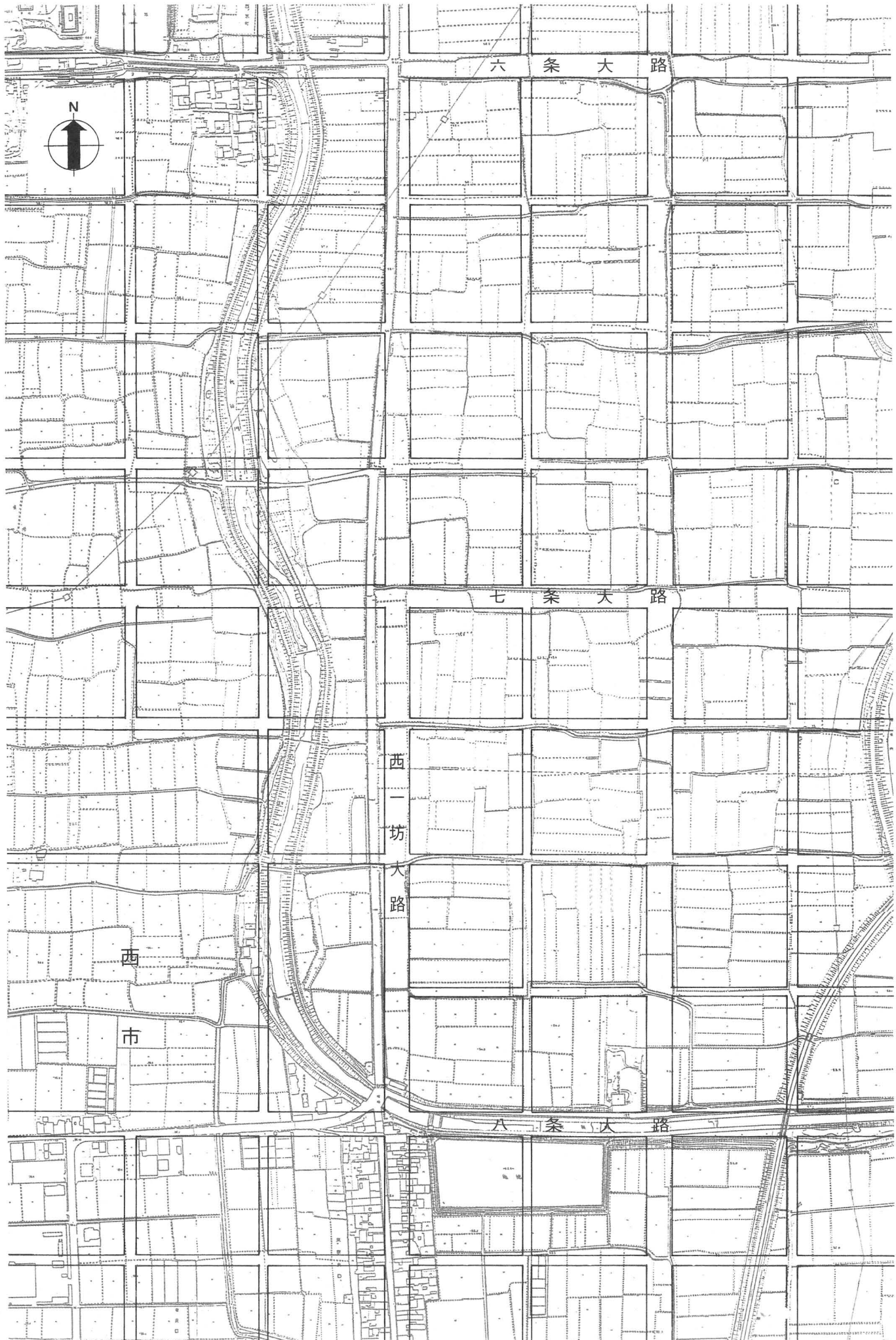




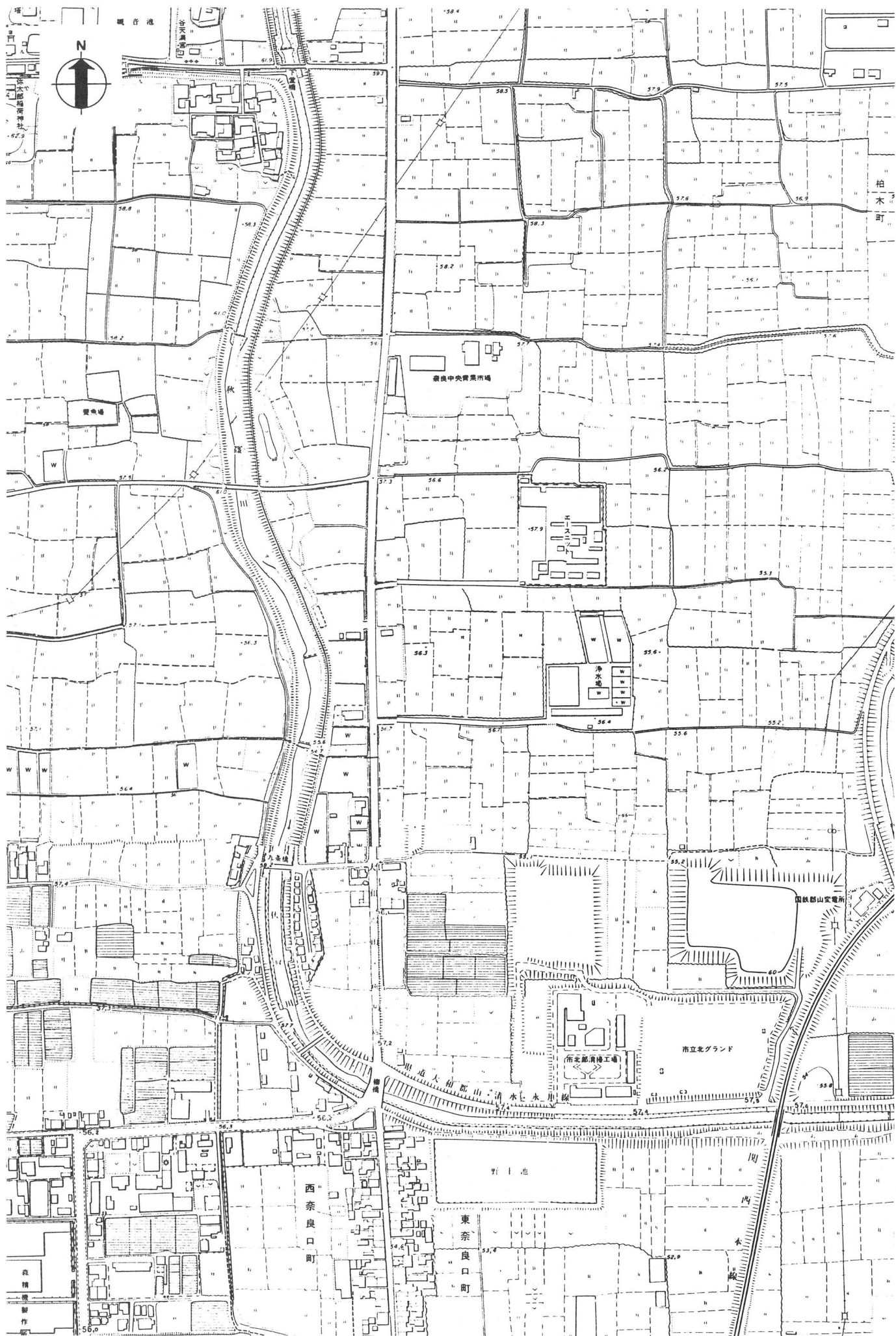









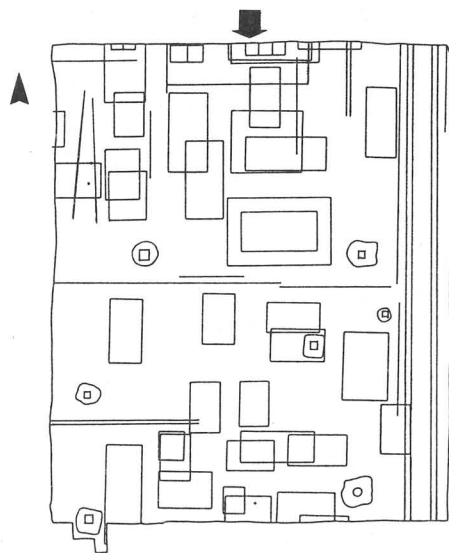





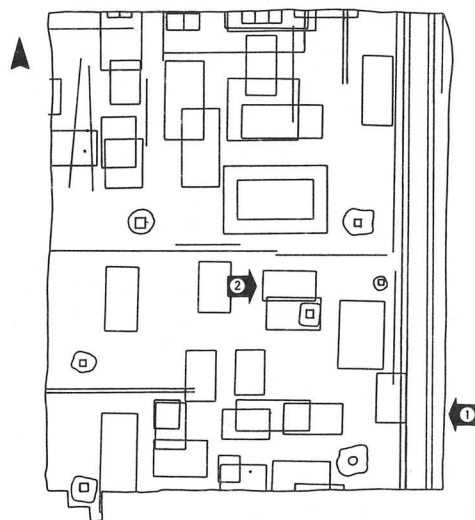
調査地周辺地形図 1/5,000

奈良国際文化観光都市計画図 (1970年測図)
及び、大和郡山市基本図 (1980年測図)







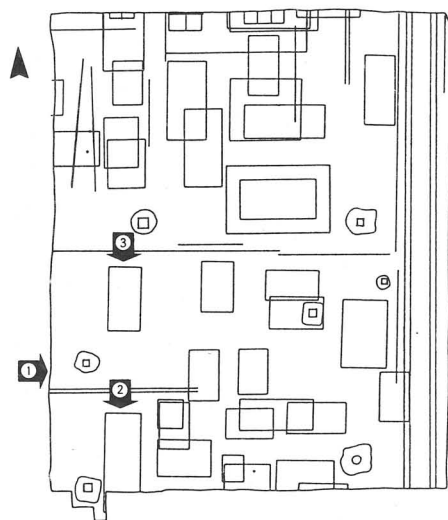




1. 道路SF1320,
建物SB1325,
SB1326,
井戸SE1305
東から



2. 建物SB1363,
SB1364,
井戸SE1365,
土坑SK1361
西から



1. 建物SB1336,
SB1350,
井戸SE1335
西から

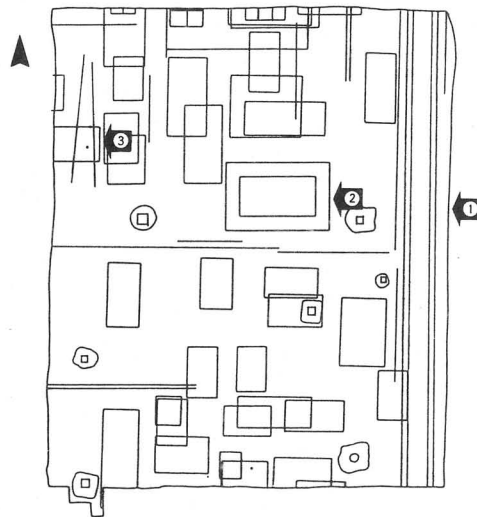


2. 建物SB1336,
井戸SE1314,
SE1315
北から



3. 建物SB1350
北から





1. 堀 SA1370,
SA1371,
SA1372,
井戸 SE1375,
土坑 SK1373
東から

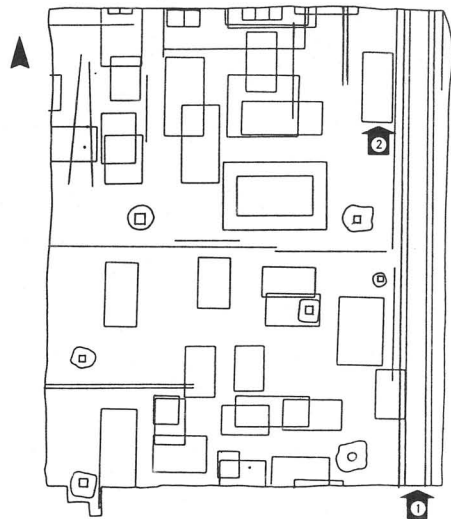



2. 建物 SB1380,
SB1381
東から



3. 建物 SB1406,
土器埋納遺構
SX1400,
SX1401
東から



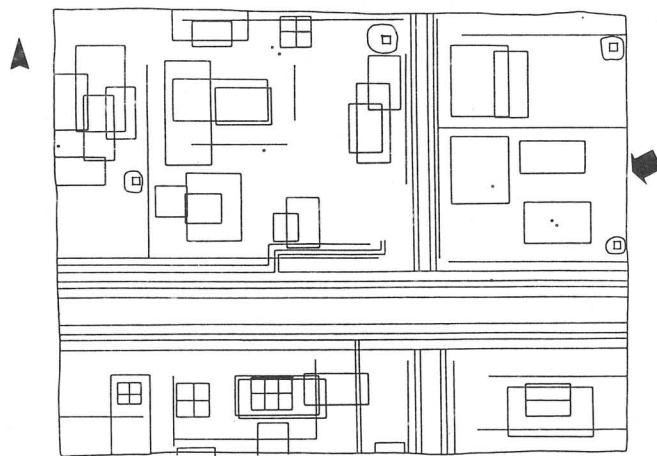





1. 道路SF1320,
土坑SK1304
南から

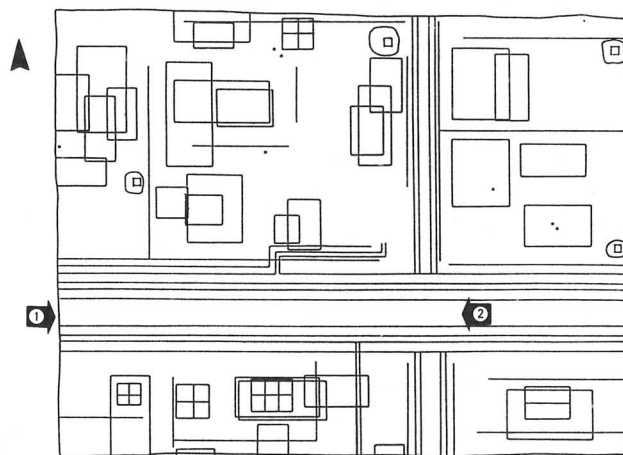



2. 道路SF1320,
建物SB1395,
溝 SD1387,
SD1412,
土坑SK1409
南から



第168次北調査区 全景 東北から



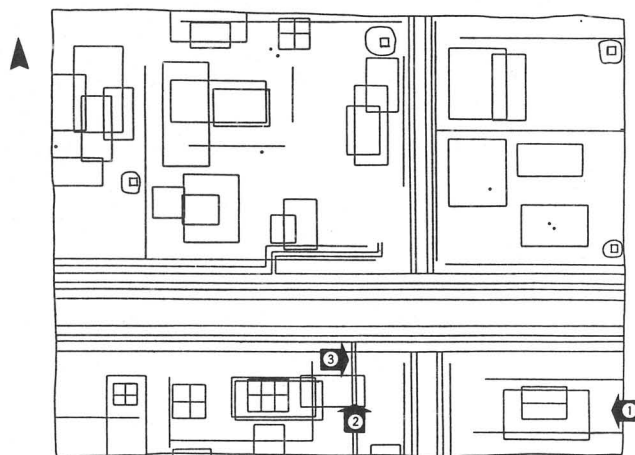




1. 小路SF2000,
同側溝SD1495,
SD1496,
SD1499,
SD1500
西から



2. 小路SF2000,
土坑SK1493,
SK1502,
SK1508,
SK1509,
SK1511,
SK1515他
東から



1. 建物SB1470,
SB1471,
SB1472,
堀 SA1473
東から

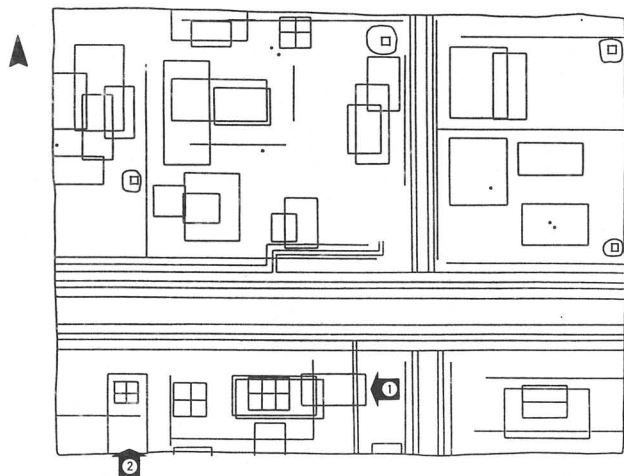


2. 溝 SD1412,
SD1487
南から



3. 暗渠SX1489
西から



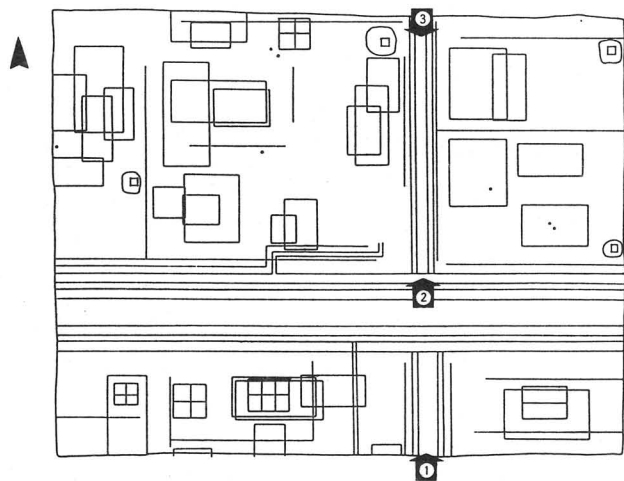


1. 建物SB1476,
SB1477,
SB1478
東から




2. 建物SB1425,
SB1482,
堀 SA1483
南から





1. 道路SF1320,
小路SF2000,
築地SA1570
南から

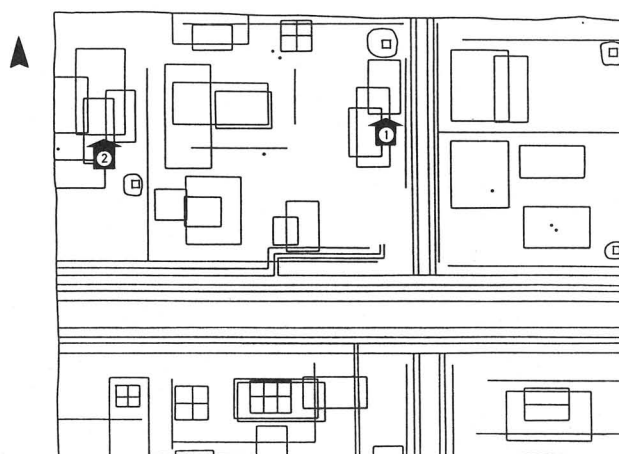


2. 築地SA1570
南から



3. 同 上,
堰板溝SD1649,
SD1668他
北から



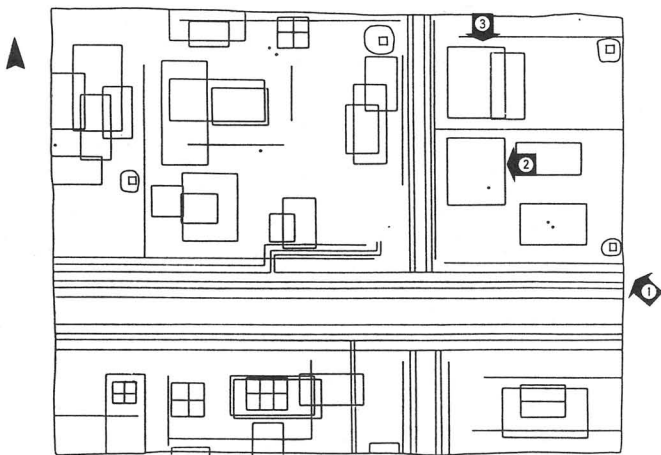




1. 建物SB1559,
SB1561,
堀 SA1558,
井戸SE1560
南から



2. 建物SB1585,
SB1586,
SB1587,
SB1588
南から





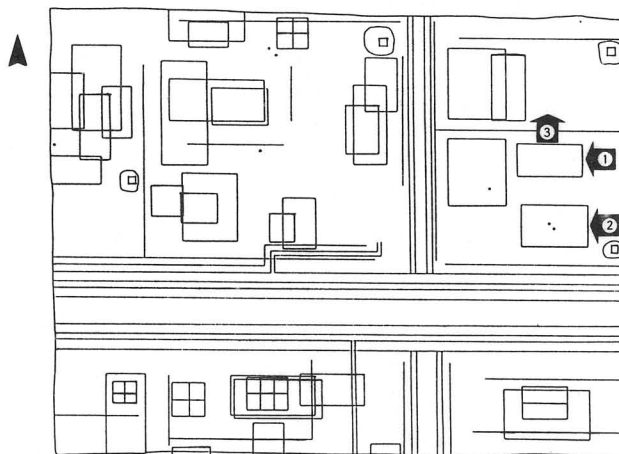
1. 第168次北調査区
東半部 東南から



2. 建物SB1534,
土器埋納遺構
SX1535
東から



3. 建物SB1553,
SB1554
北から





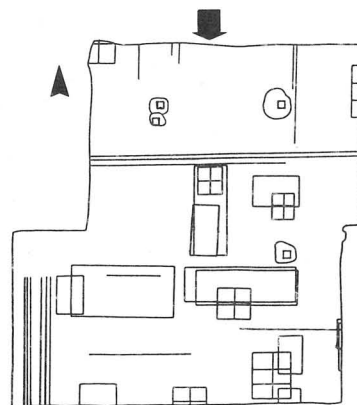
1. 建物SB1532,
土坑SK1980
東から




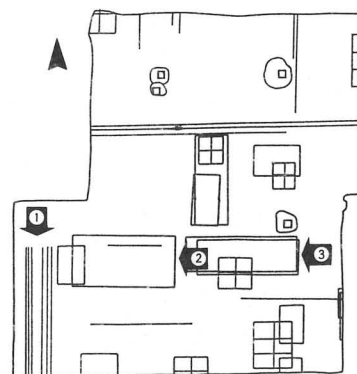
2. 建物SB1531,
土器埋納遺構
SX1592,
SX1593
東から



3. 土坑SK1552
南から







1. 道路SF1970,
築地SA1570
北から

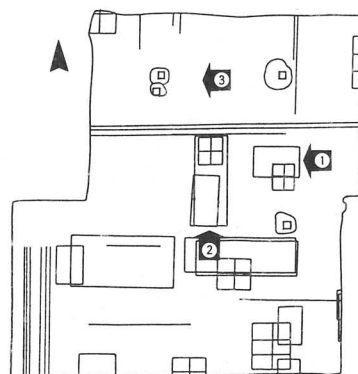


2. 建物SB1710
東から



3. 建物SB1682,
SB1760,
SB1790,
SB1791
東から






1. 建物SB1820,
SB1830,
塀 SA1900,
土坑SK1824,
SK1951
東から

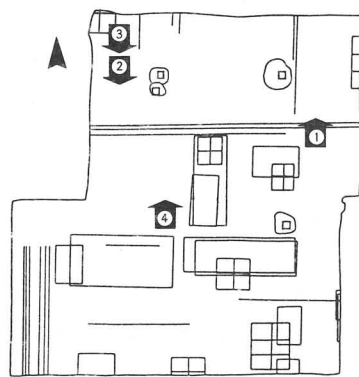



2. 建物SB1780,
SB1781,
SB1810
南から



3. 井戸SE1870,
土坑SK1861,
SK1915,
SK1943
東から







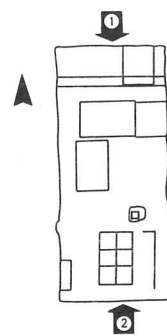
1. 建物SB1890,
堀 SA1850,
井戸SE1867
南から


2. 土坑SK1863
北から

3. 土坑SK1825,
SK1926
北から

4. 土坑SK1775
南から



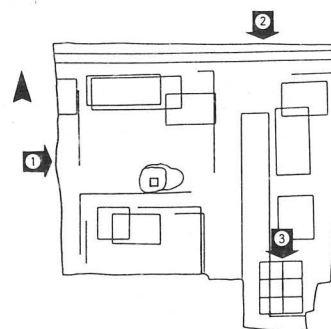




1. 第156-32次調査区
全景 北から



2. 同 上
全景 南から



1. 大和郡山市教委
調査区
全景 西から

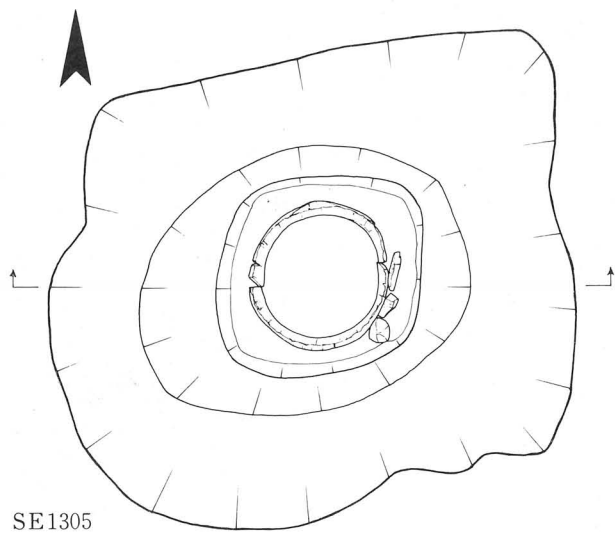


2. 同 上
全景 北から



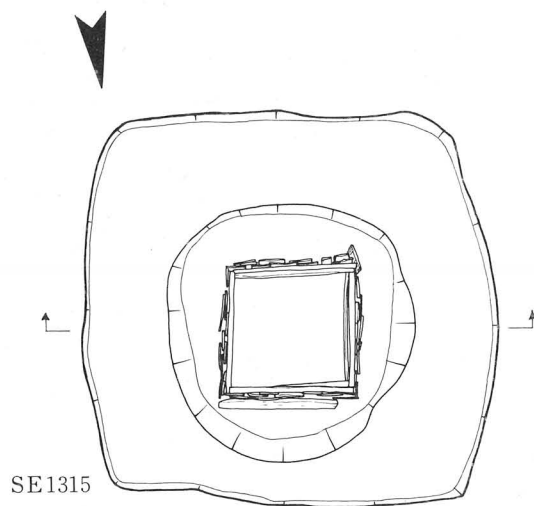
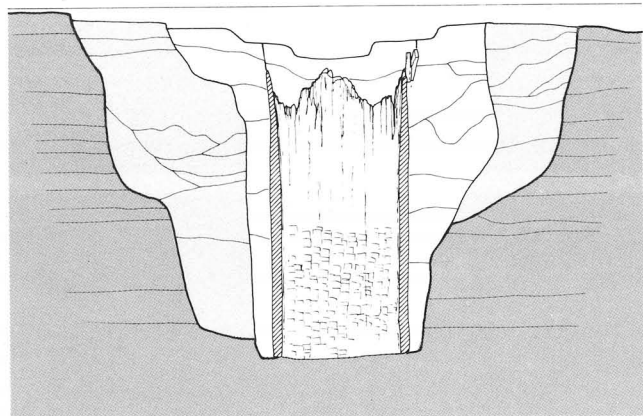
3. 建物SB1890
北から





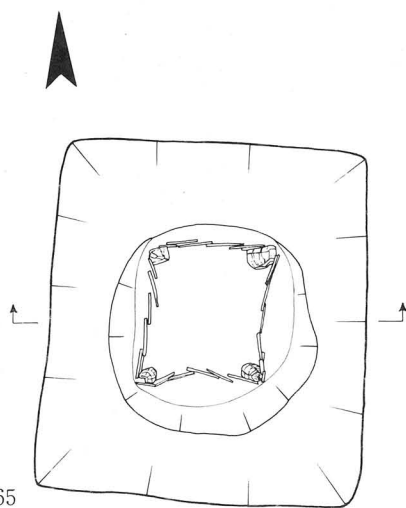

SE1305

H53. 1m



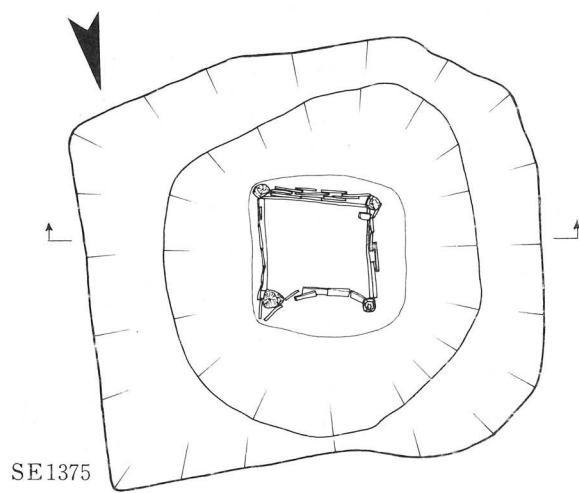
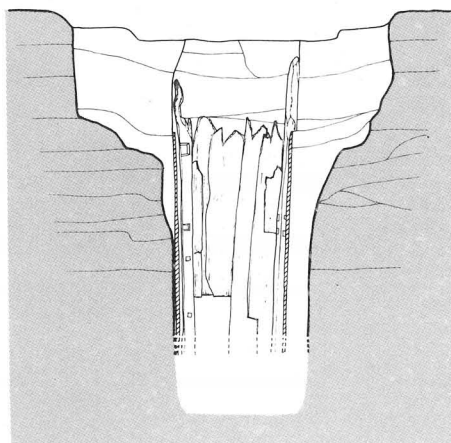
SE1315

H53. 5m



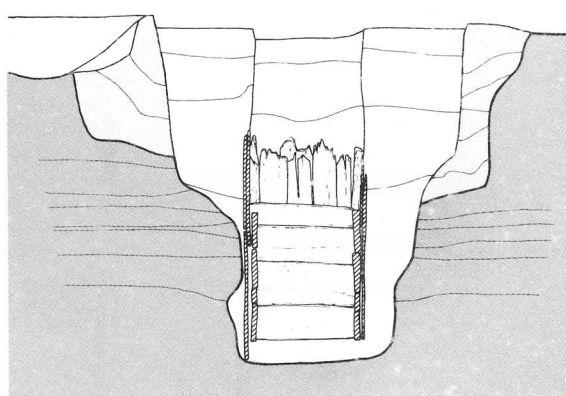
SE1365

H53. 0m



SE1375

H53. 0m



0 1 2 3m


1. 井戸 SE1305
西から




2. 井戸 SE1315
北から



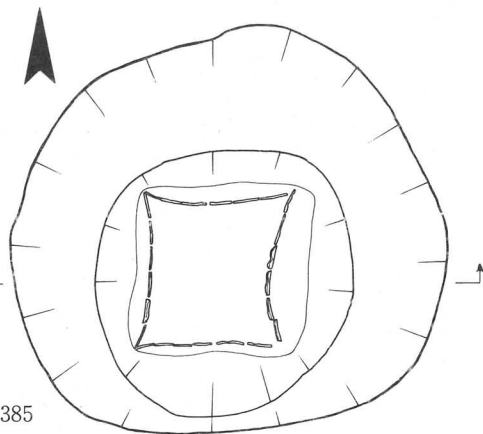
3. 井戸 SE1365
北から



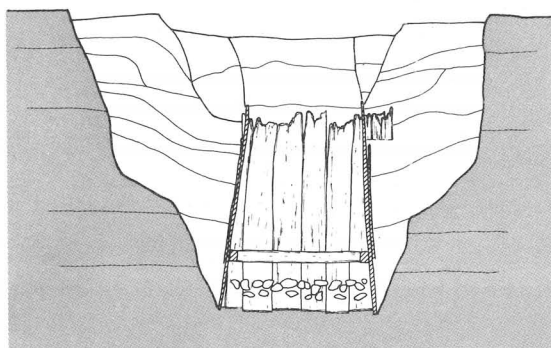
4. 井戸 SE1375
北から



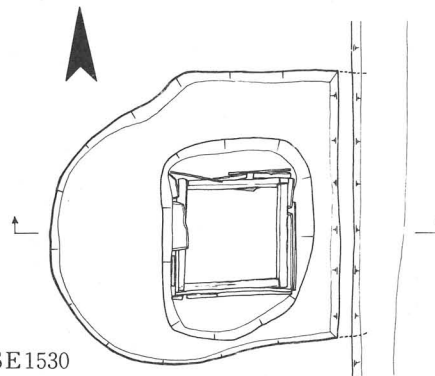
SE1385



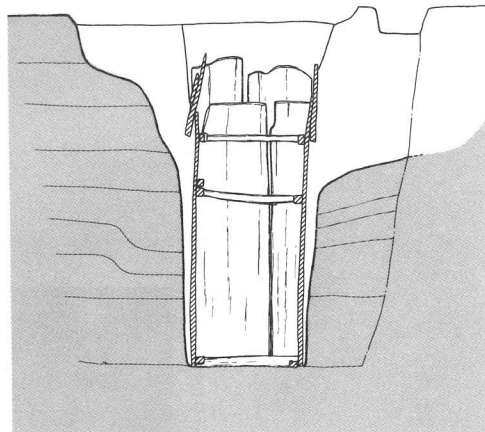
H53.1m



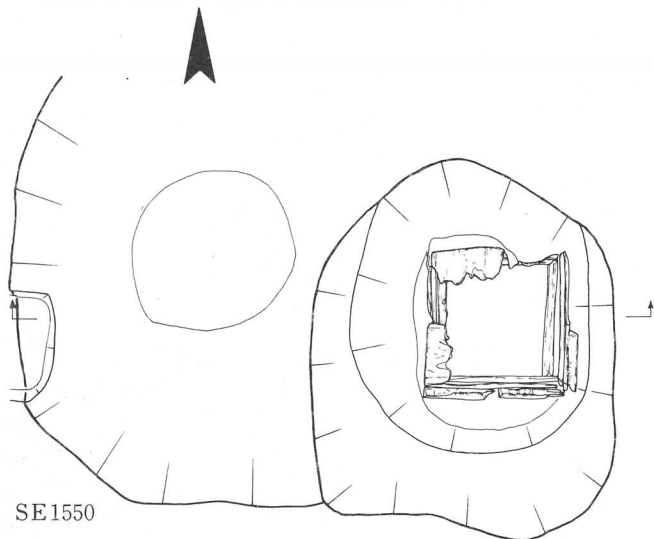
SE1530



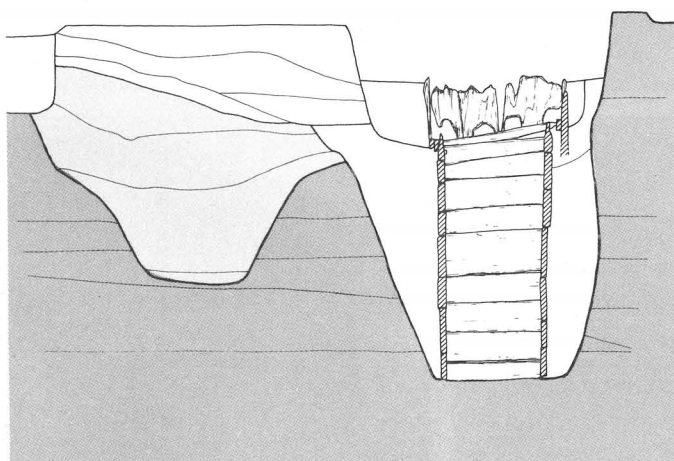
H54.0m



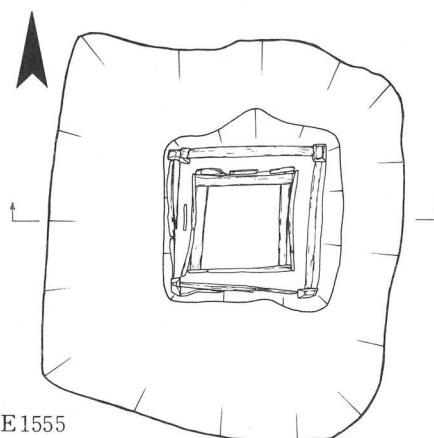
SE1550



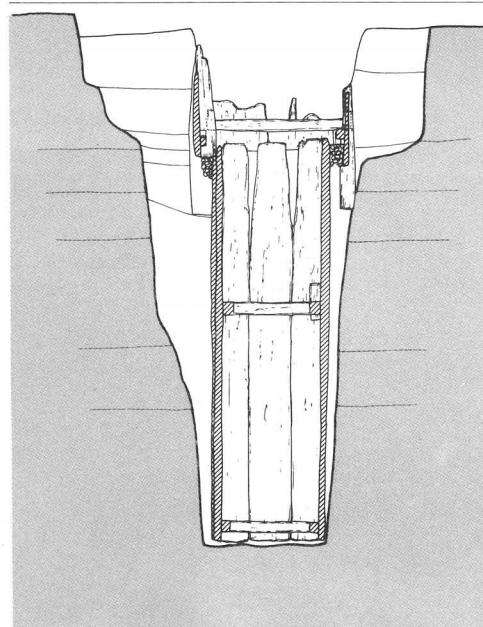
H54.0m



SE1555



H53.8m



0 1 2 3m


1. 井戸 SE1530
西から



2. 井戸 SE1550
南から

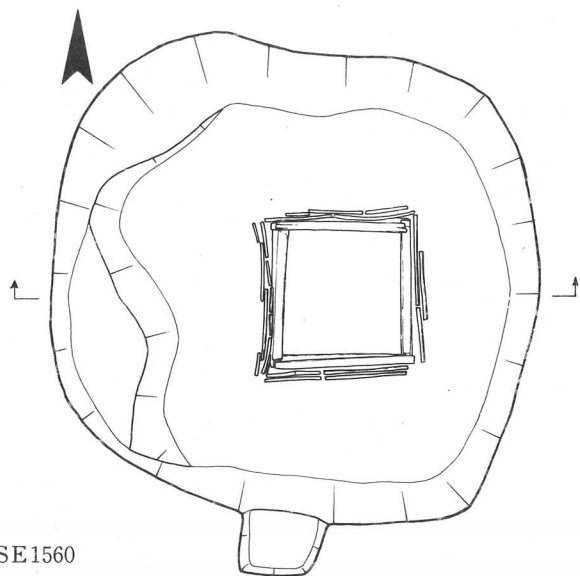


3. 井戸 SE1555
西から



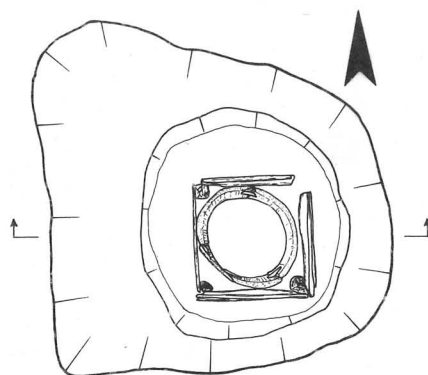
4. 同 北から





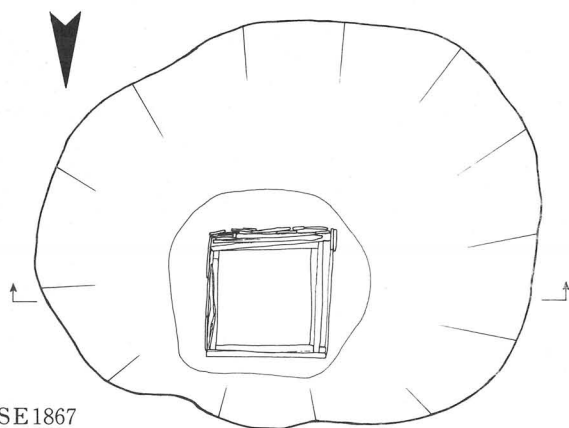
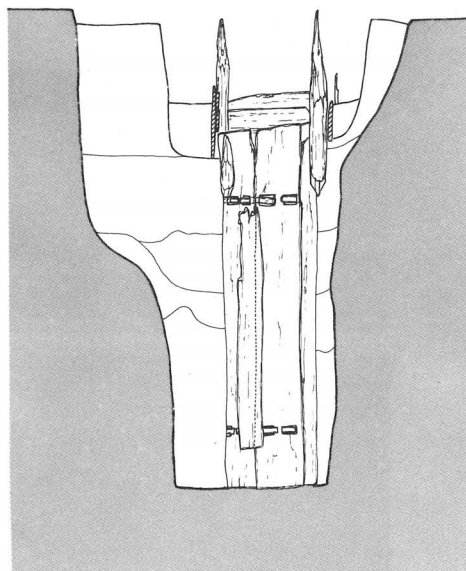
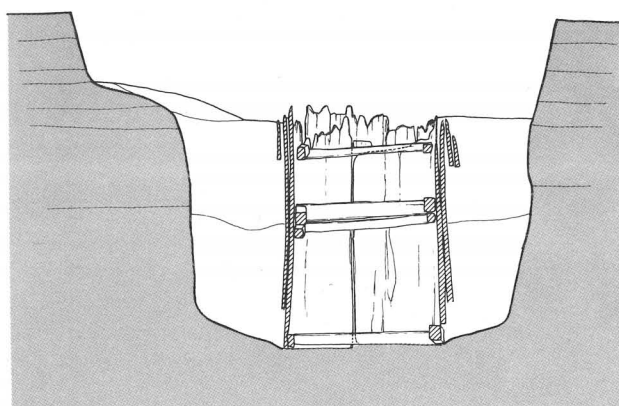
SE1560

H55.0m



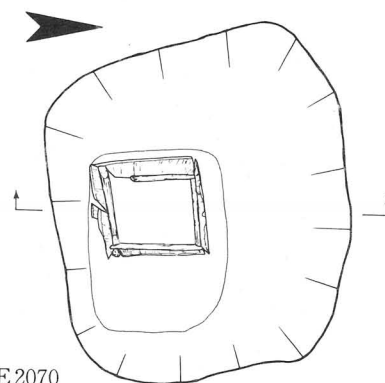
SE1700

H54.0m



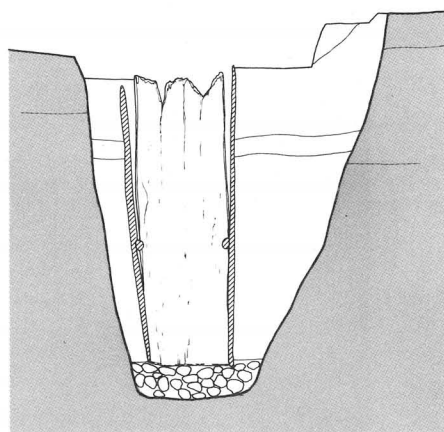
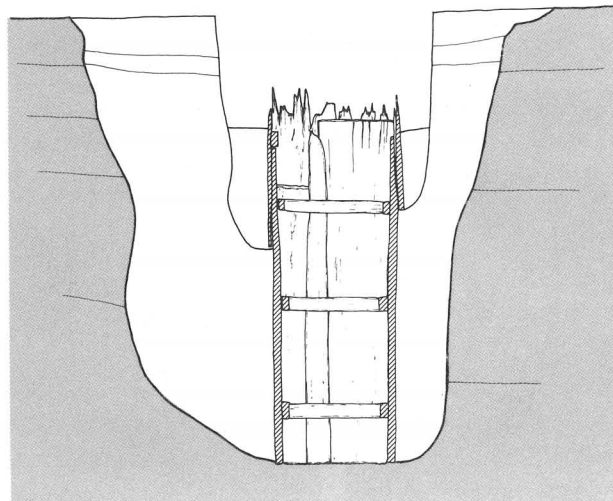
SE1867

H53.8m




SE2070

H53.7m



1. 井戸SE1700
南から
2. 同 細部南から



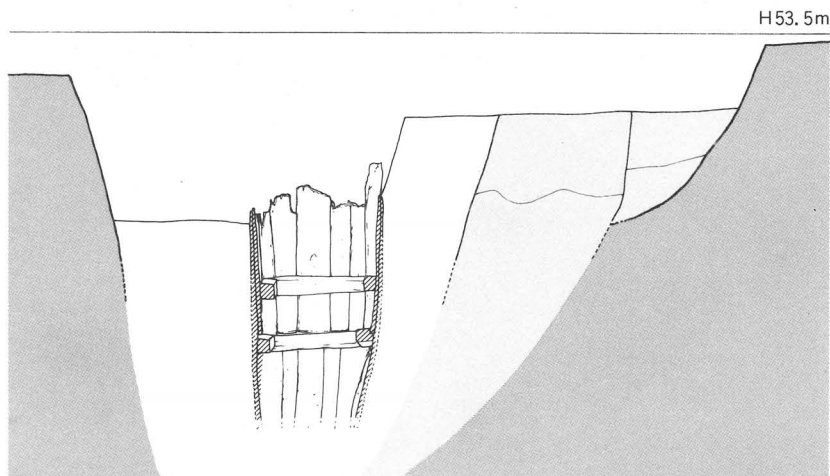
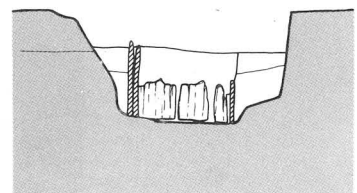
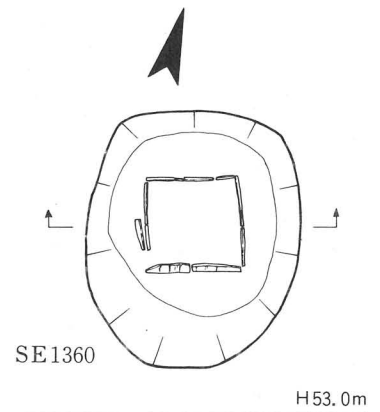
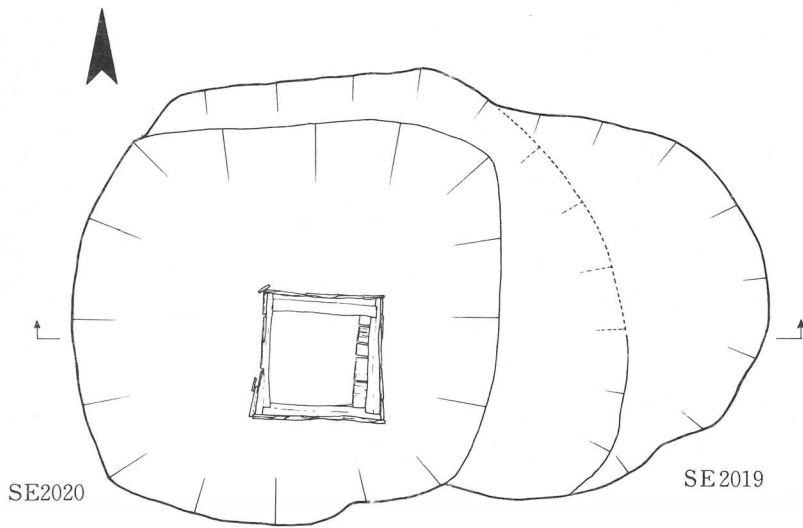
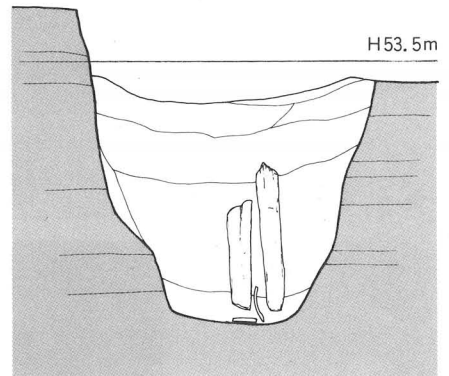
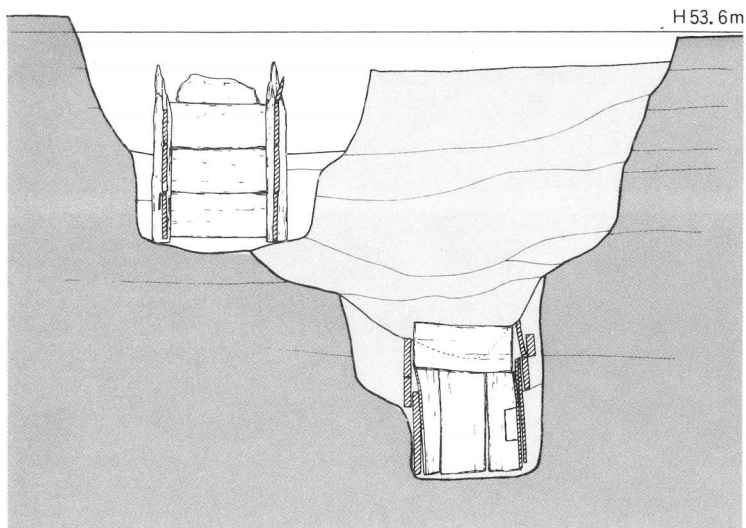
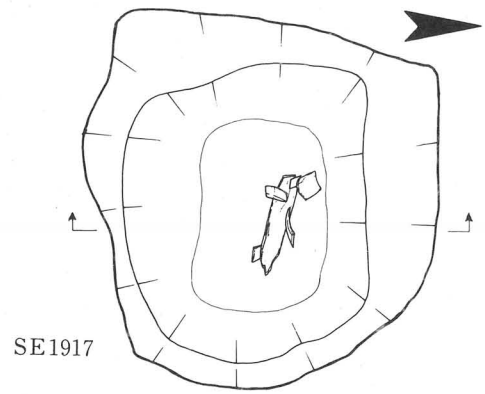
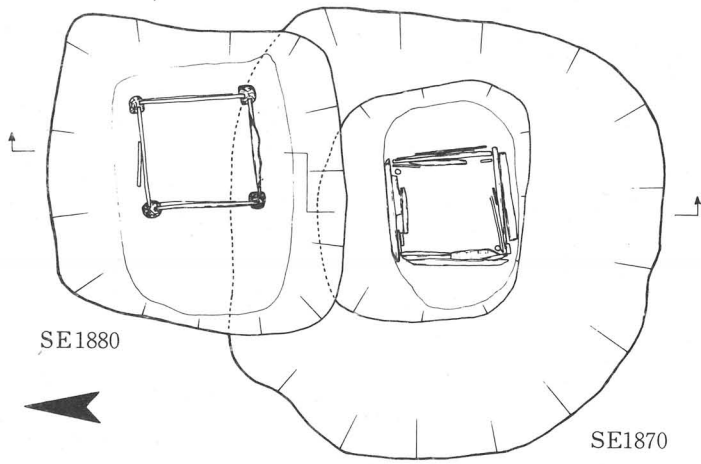
PL. 24

3. 井戸SE1560
東から



4. 井戸SE1867
南から






1. 井戸 SE1880,
SE1870
南から




2. 井戸 SE1870
西から



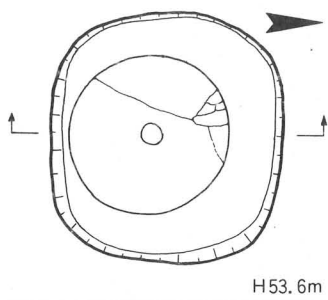
3. 井戸 SE1917
南から



4. 井戸 SE2020
南から

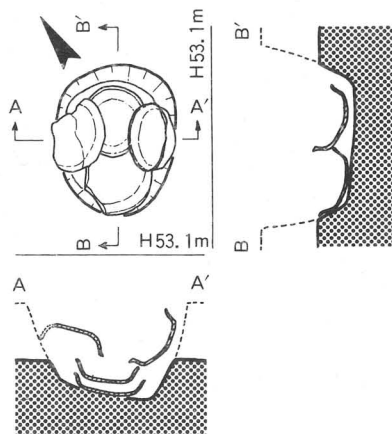


S X1535

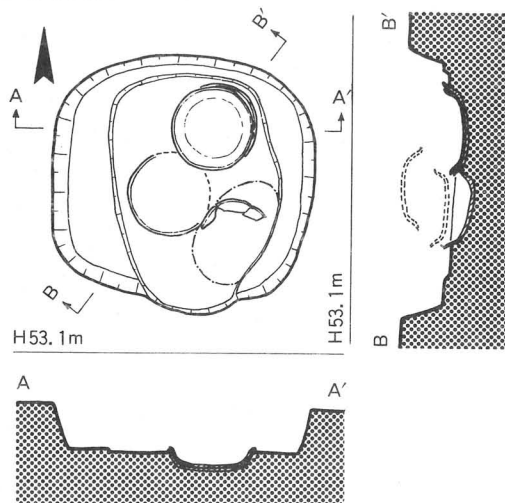


H53. 6m

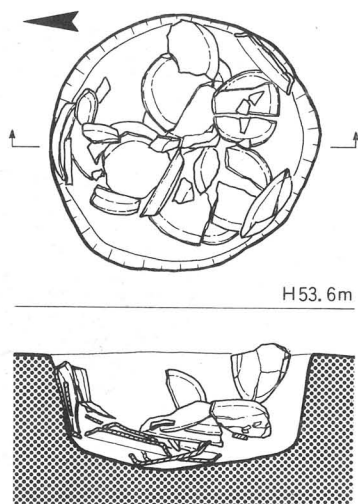
S X1400



S X1401

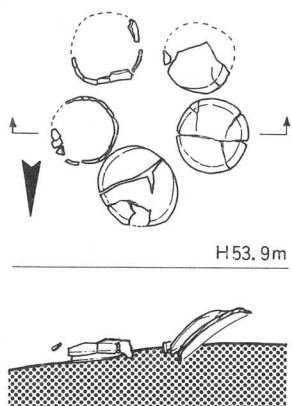


S X1593



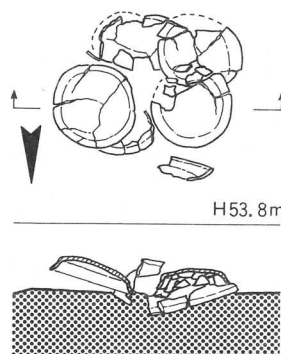
H53. 6m

S X1589



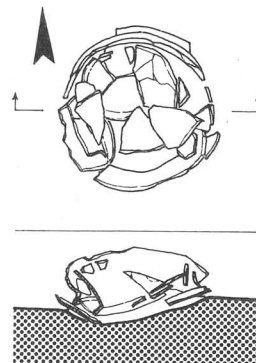
H53. 9m

S X1572

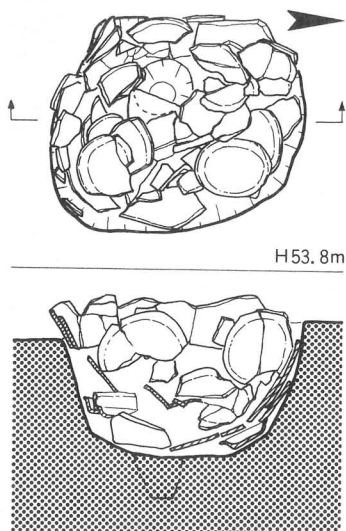


H53. 8m

S X1592

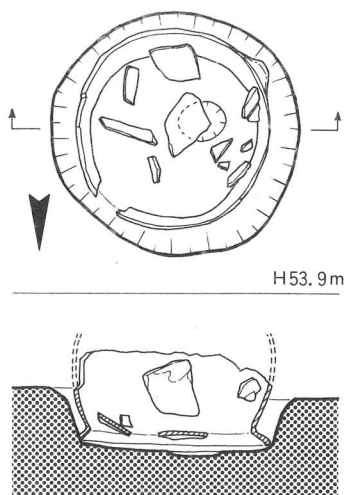


S X1579



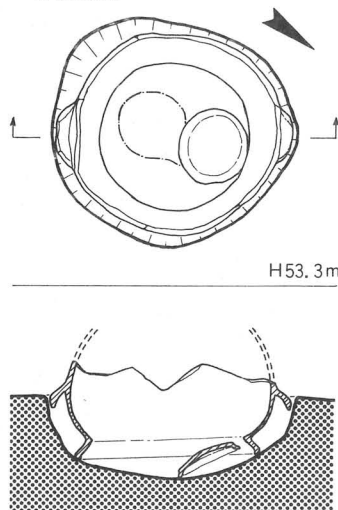
H53. 8m

S X1578



H53. 9m



S X1310



H53. 3m

0 20 40cm


6AII-P・Q区
十三・十四坪
土器埋納遺構



1・2. SX1535
東から



3. SX1579
東から



4. SX1400
西から



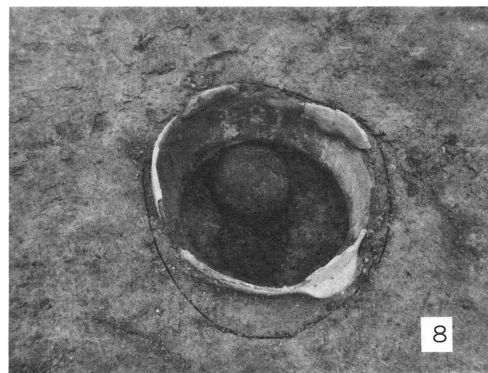
5. SX1592 (左)
SX1593
東北から




6. SX1578
北から



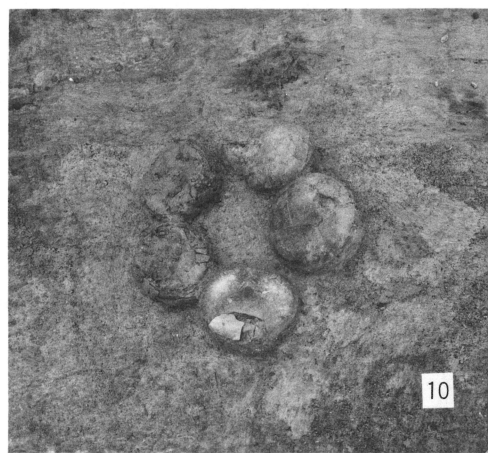
7. SX1401
南から



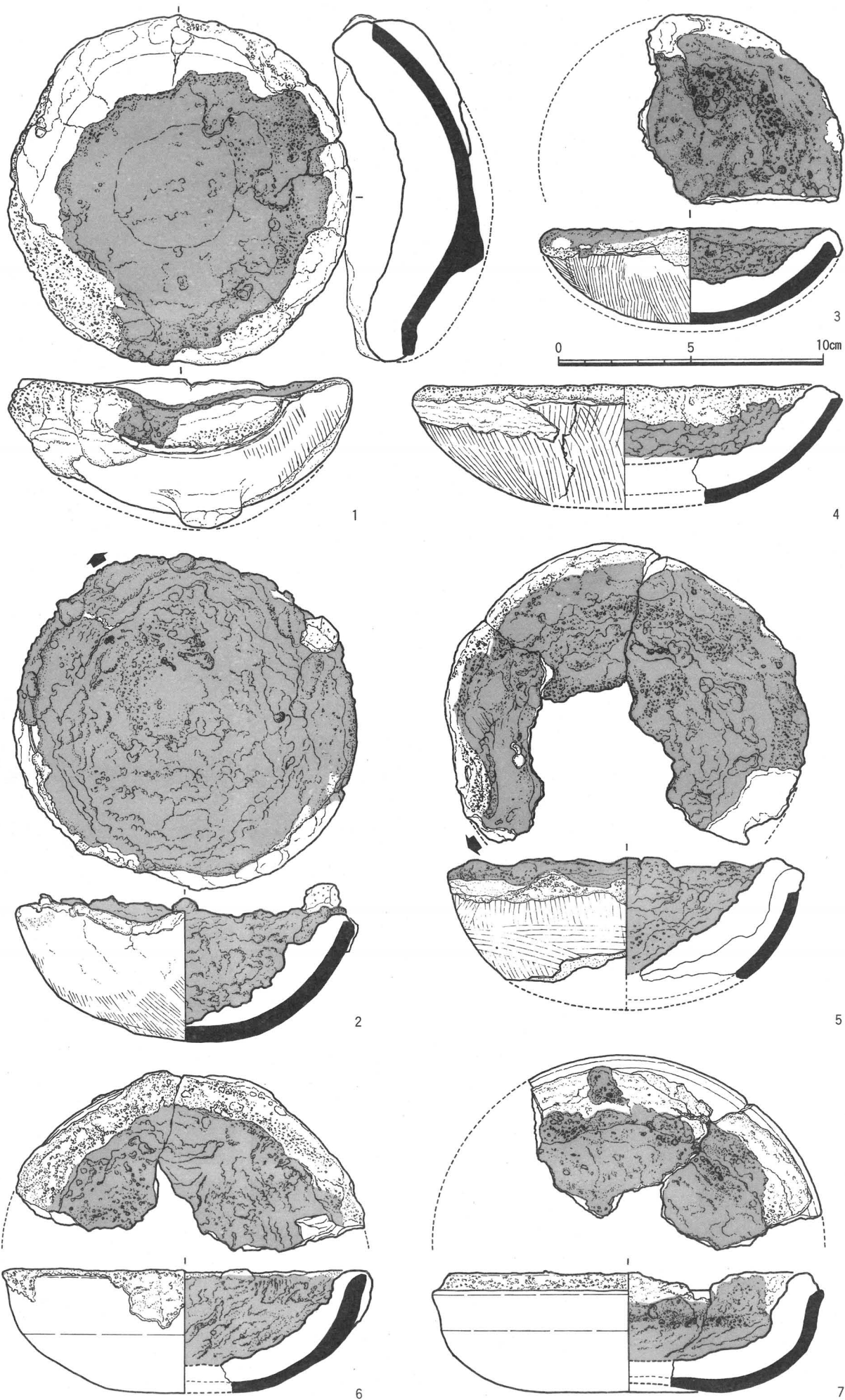
8. SX1310
南から




9. SX1572
北から

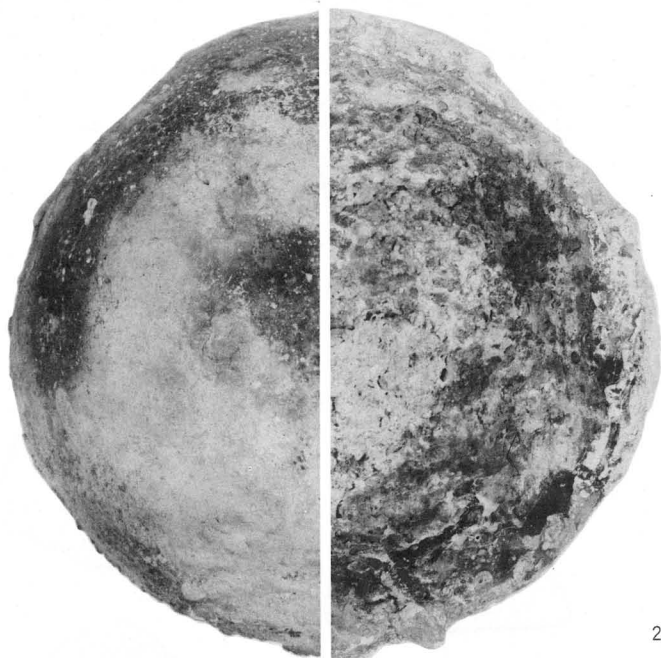


10. SX1589
東北から

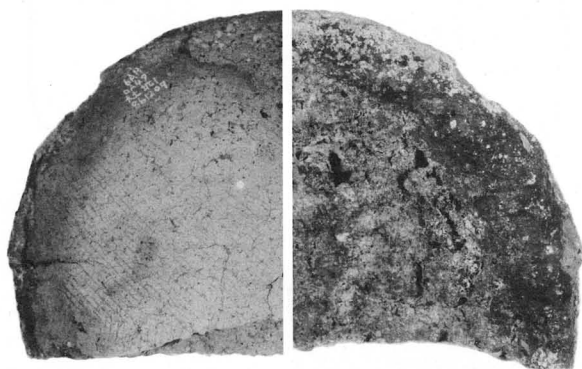




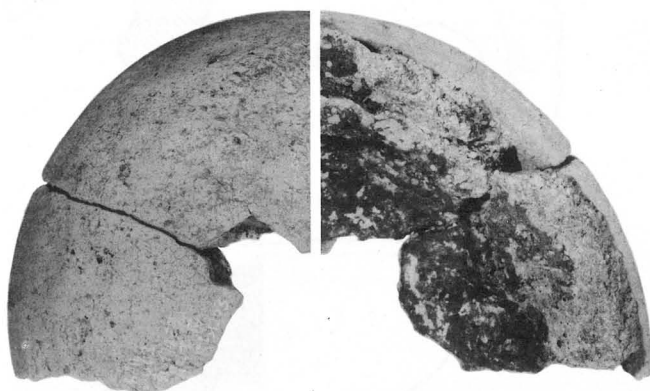
1



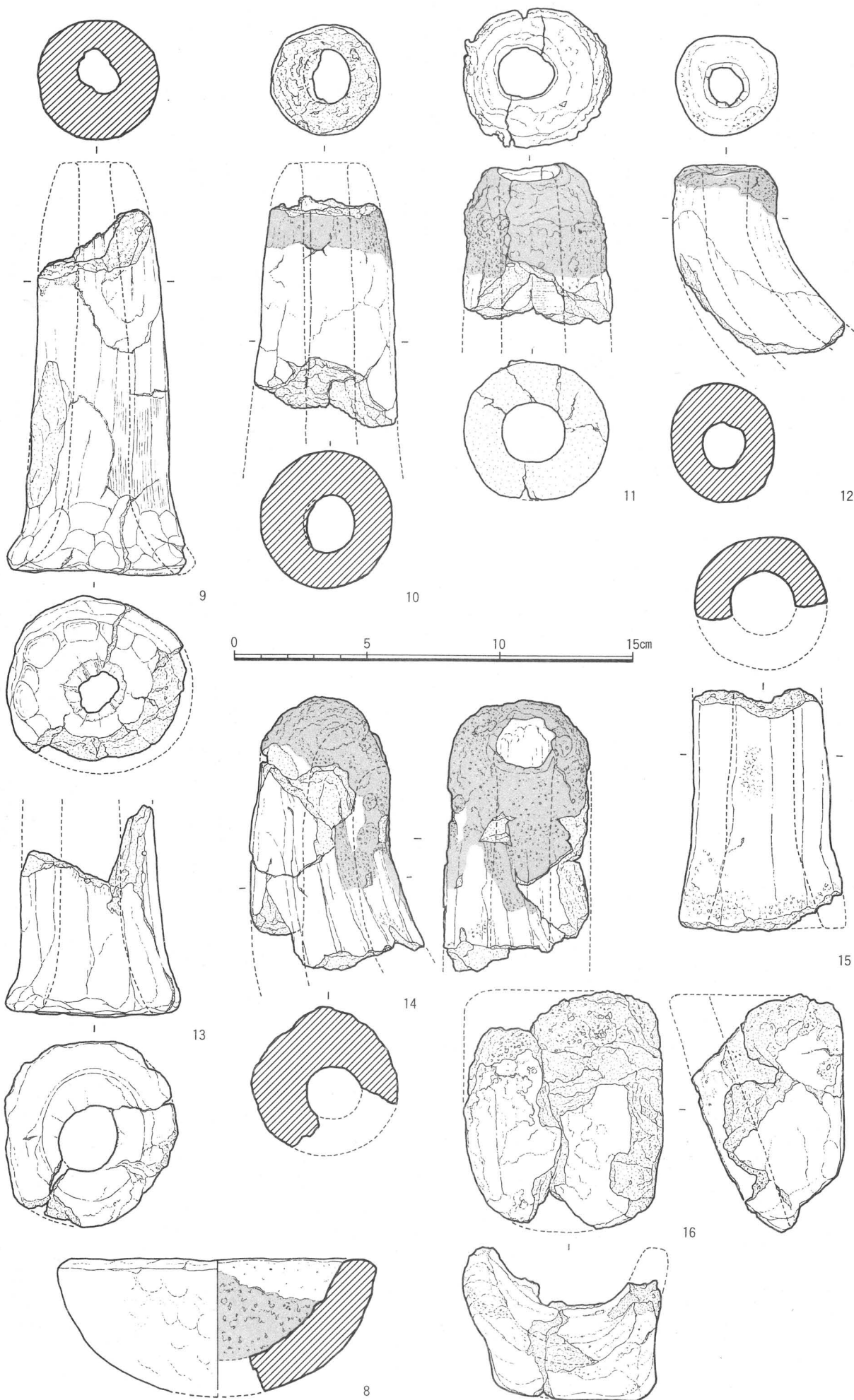
2



3



7





11



12




14




10





9



16










10




8



17




11



14



18



24



15



19



25



13