奈良文化財研究所学報第70冊

平城宮発掘調査報告XVI

兵部省地区の調査

図　版　編

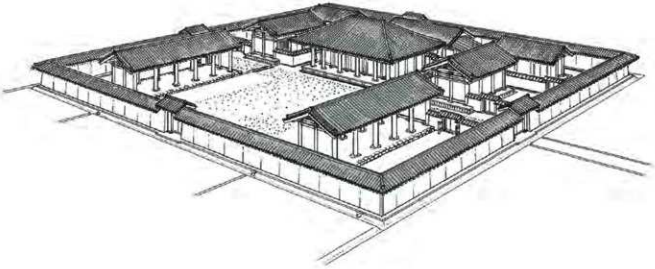

独立行政法人文化財研究所
奈良文化財研究所

2005

史跡整備された兵部省跡（南西から内裏・第二次大極殿・東区朝堂院・壬生門をのぞむ）

2-1　兵部省西門周辺（北西から・第205次調査）

2-2　SD3715から出土した須恵器杯B蓋

奈良文化財研究所学報第70冊

平城宮発掘調査報告XVI

―兵部省地区の調査―

図　版　編

独立行政法人文化財研究所
奈良文化財研究所

2005

図版編目次

巻頭写真図版	1	史跡整備された兵部省跡
	2－1	兵部省西門周辺
	2－2	SD3715から出土した須恵器杯B蓋
図　版	1	調査位置図
	2	主要遺構図　1：600
	3～22	遺構実測図1～20　1：200
	23～73	遺構写真（平城宮の遺構）
	74・75	遺構写真（平城宮以前の遺構）
	76～83	木簡
	84	軒瓦の主要な組み合せ
	85～94	軒丸瓦
	95～103	軒平瓦
	104～108	丸瓦
	109～117	平瓦
	118・119	文字瓦
	120	鬼瓦
	121・122	道具瓦
	123～129	奈良時代の土器（SD3715出土）
	130・131	墨書土器（SD3715出土）
	132	奈良時代の土器（その他遺構・包含層出土）
	133	墨書土器・硯・転用硯
	134～137	木製品
	138	銭貨
	139	金属製品
	140	鍛冶・鋳造関係遺物
	141	石製品
	142	弥生時代の土器
	143・144	古墳時代の土器
	145～150	弥生時代の石器

凡例

1　遺構実測図は基本的に航空写真測量により、一部航空写真測量をおこなっていない箇所を手測り図のトレースにより補完した。

2　縮尺1：200の遺構実測図（図版3～22）には別に通し番号を付し、割付図と縮尺1：300の垂直写真を対向で示した。垂直写真は各調査時に撮影したものを合成して作成した。

3　遺構実測図に示した座標値は日本測地系（平面直角座標系第Ⅵ系）による。世界測地系への変換は、平城宮跡内に設置した基準点の改測によって得られた座標変位量の平均値（X=+346.4m、Y=-261.3m）を日本測地系の座標値に加えることで可能である。

4　遺構には一連の番号をつけ、その前に分類番号（SA：築地・塀、SB：建物、SC：廊、SD：溝、SE：井戸、SF：道路、SK：土坑、SS：足場穴、SX：その他）を付記した。

調査位置図

図版 1

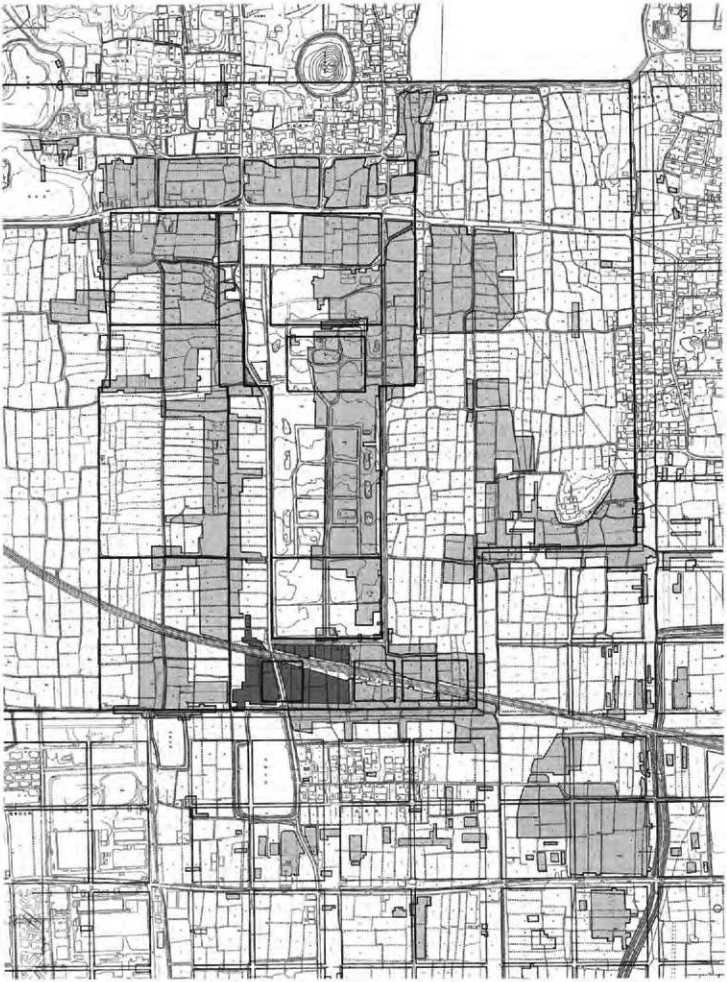

兵部省地区主要遺構図

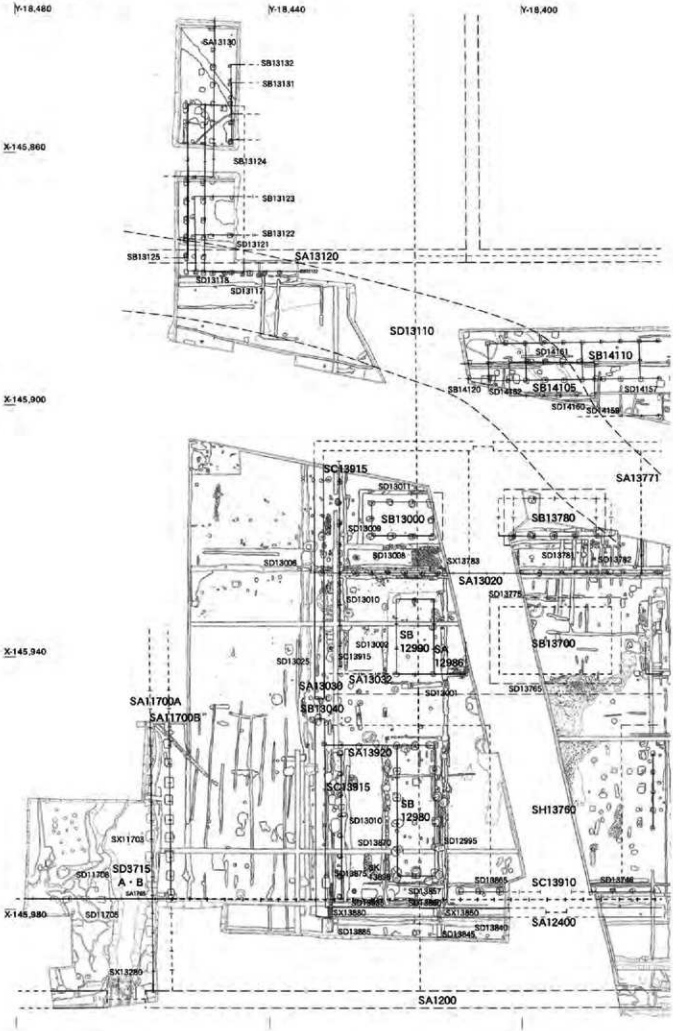
Y-18,480
Y-18,440
Y-18,400
X-145,860
X-145,900
X-145,940
X-145,980
SA13130
SB13132
SB13131
SB13124
SB13123
SB13122
SD13121
SB13125
SA13120
SD13118
SD13117
SD13110
SD14161
SB14110
SB14120
SD14162
SB14105
SD14157
SD14160
SD14159
SC13915
SD13011
SB13000
SD13009
SD13008
SX13783
SD13006
SA13020
SD13010
SD13007
SB 12990
SA 12986
SD13015
SD13025
SA13030
SA13032
SD13001
SB13040
SA11700A
SA11700B
SA13920
SC13915
SD13010
SB 12980
SD13020
SD12995
SK 13875
SD13857
SD13850
SD13885
SD13845
SD13840
SX13850
SX1703
SD11706
SD3715
A・B
GATE
SD11705
SX13280
SA1200
SA13771
SB13780
SD13781
SD13782
SD13775
SB13700
SD13765
SH13760
SC13910
SD13746
SA12400

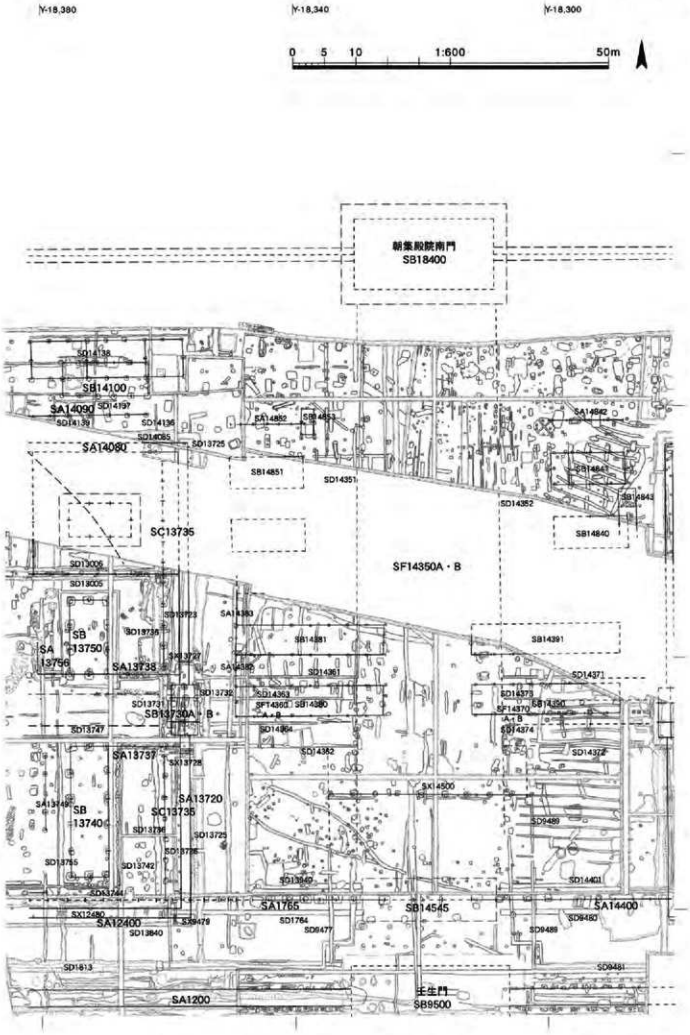
Y-18,380
Y-18,340
Y-18,300
0 5 10 1:600 50m
朝集殿院南門
SB18400
SB14100
SA14090
SA14080
SC13735
SF14350A・B
SB 13750
SA 13756
SA13738
SB13730A・B
SA13737
SA13720
SC13735
SB 13740
SA1200
SA1765
SB14545
SA14400
SA12400
主生門
SB9500

2
5

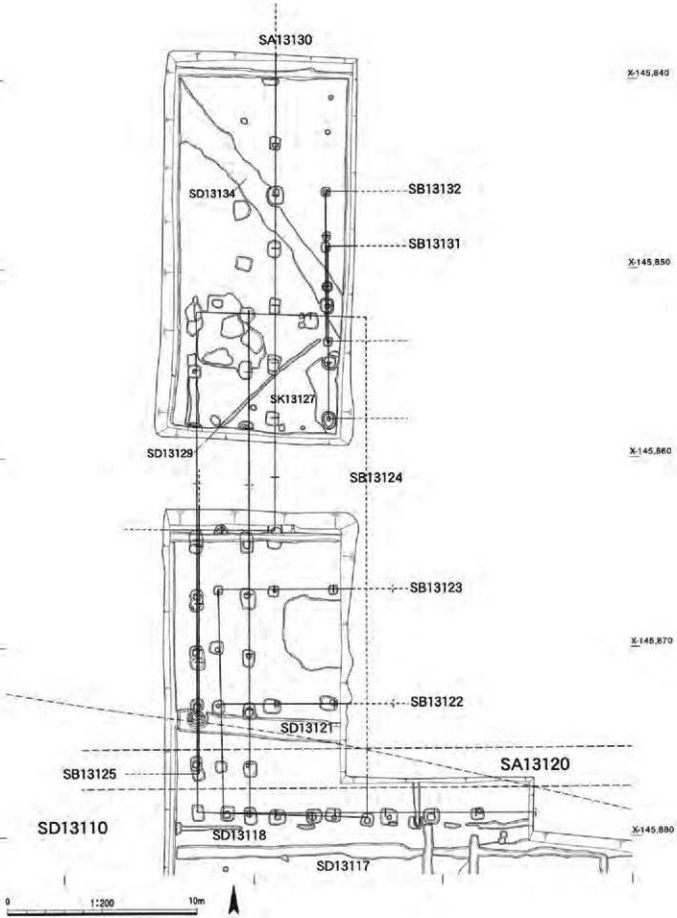
Y-18,460
Y-18,450
Y-18,440
Y-18,430
X-145,830
X-145,840
X-145,850
X-145,860
X-145,870
X-145,880
SA13130
SD13134
SB13132
SB13131
SK13127
SD13129
SB13124
SB13123
SB13122
SD13121
SB13125
SA13120
SD13110
SD13118
SD13117
0
1:200
10m



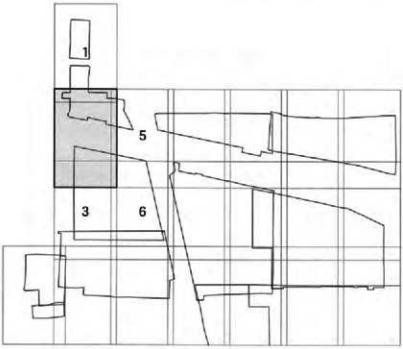
1
5
3
6

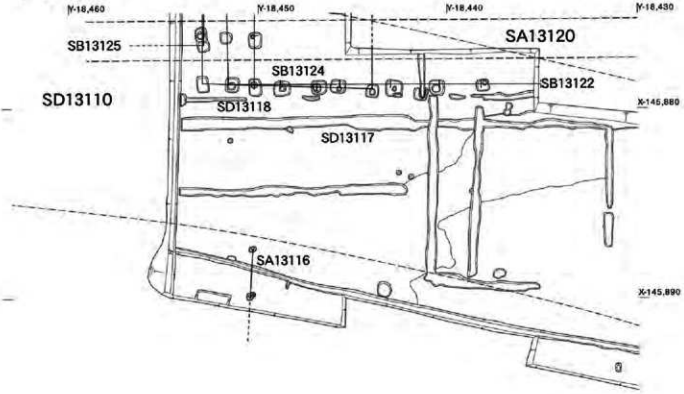
Y-18,460
Y-18,450
Y-18,440
Y-18,430
SB13125
SA13120
SB13124
SB13122
SD13110
SD13118
X-145,880
SD13117
SA13116
X-145,890

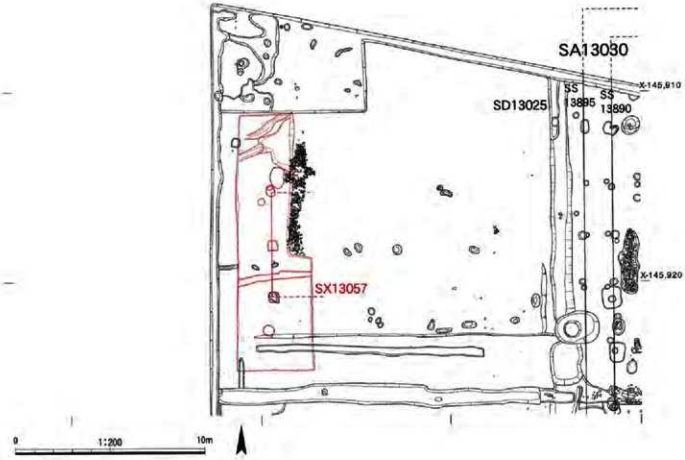
X-145,900
SA13030
X-145,910
SS 13895
SS 13890
SD13025
SX13057
X-145,920
0
1:200
10m

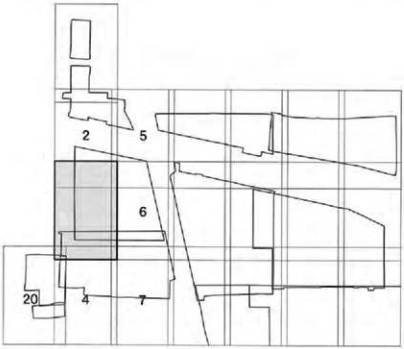
2
5
6
20
4
7

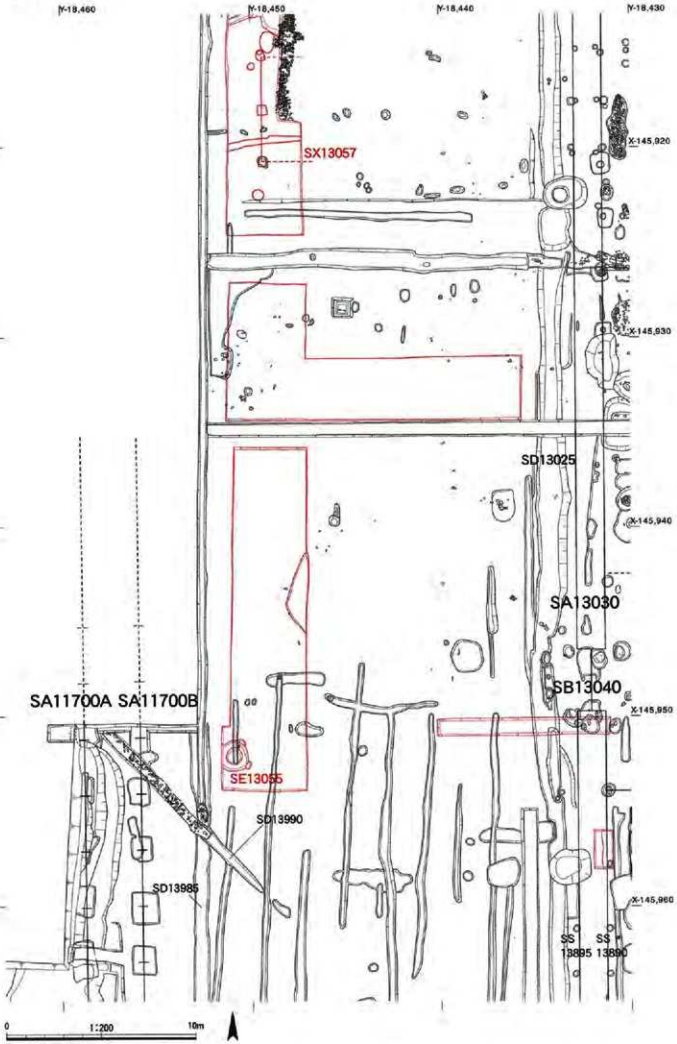
Y-18,460
Y-18,450
Y-18,440
Y-18,430
X-145,920
X-145,930
X-145,940
X-145,950
X-145,960
SX13057
SD13025
SA13030
SB13040
SA11700A SA11700B
SE13055
SD13990
SD13985
SS 13895
SS 13890
0
1:200
10m

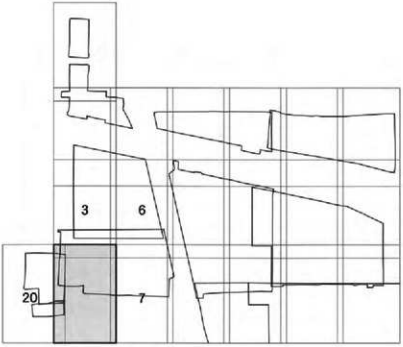
3
6
20
7

遺構実測図4

図版6

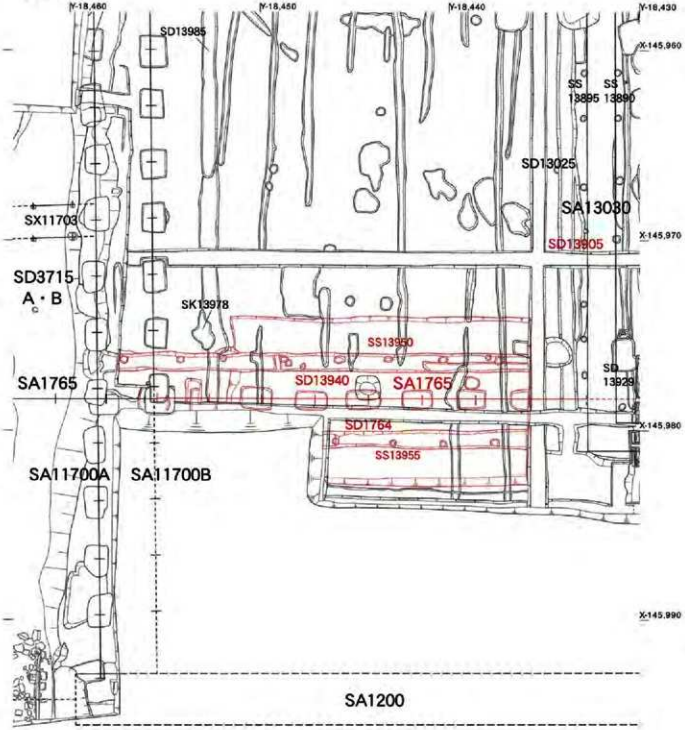

0 1:200 10m

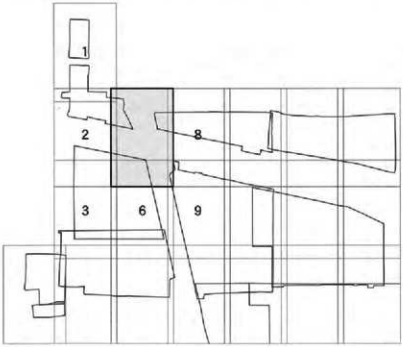
1
2
3
6
8
9

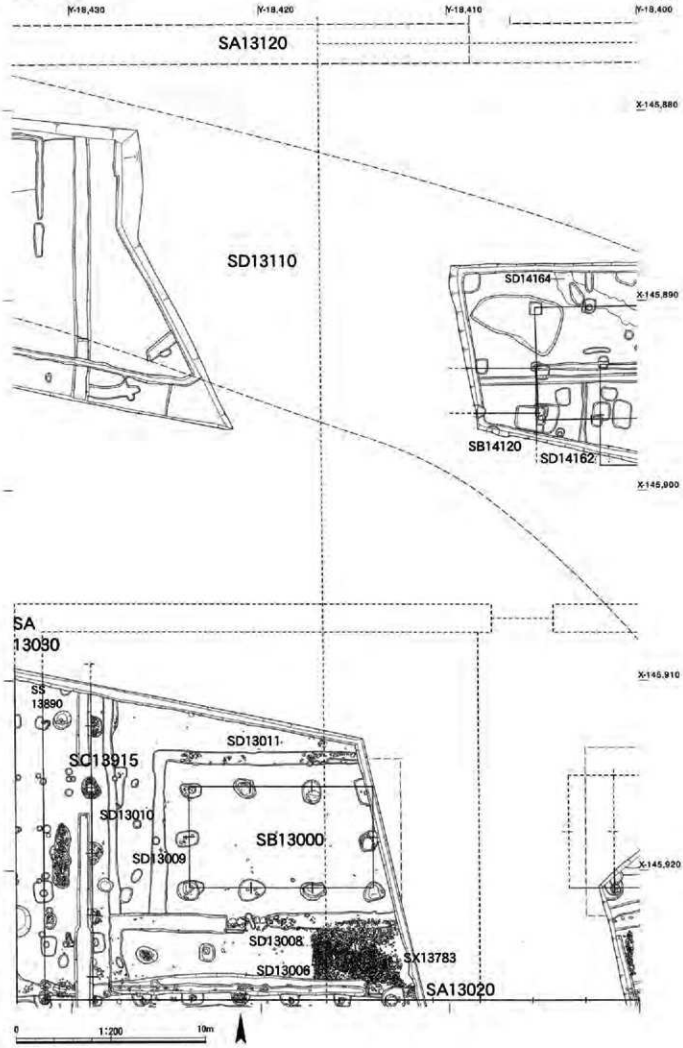
Y-18,430
Y-18,420
Y-18,410
Y-18,400
SA13120
X-145,880
SD13110
SD14164
X-145,890
SB14120
SD14162
X-145,900
SA
13030
X-145,910
SS
13890
SD13011
SC13915
SD13010
SB13000
SD13009
X-145,920
SD13008
SX13783
SD13006
SA13020
0
1:200
10m

2
5
8
3
9
4
7
10

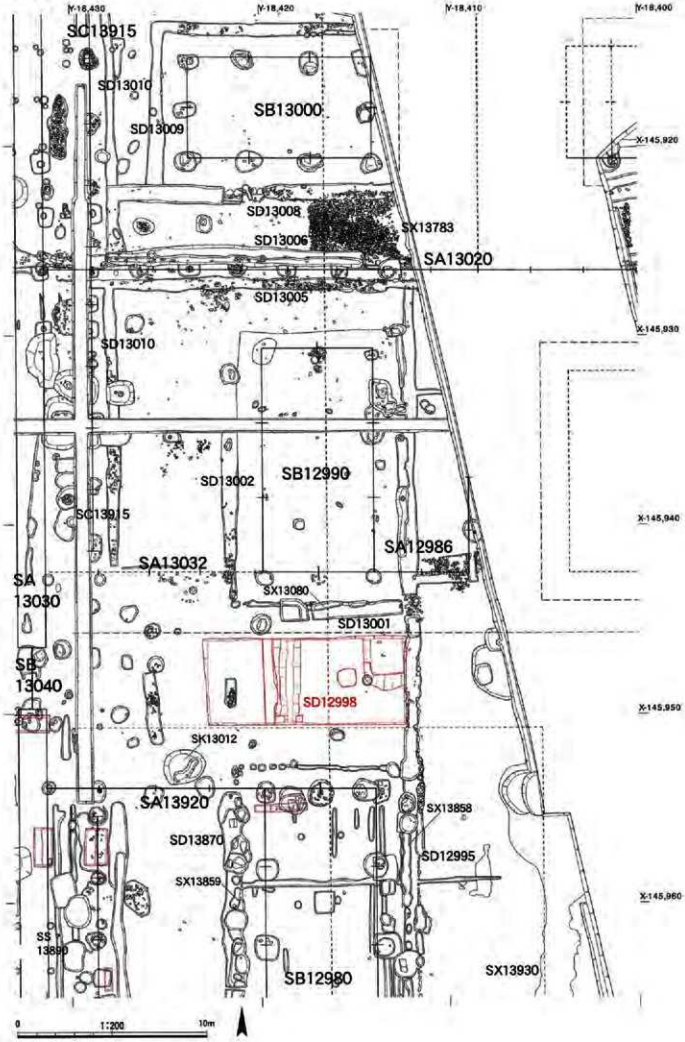
Y-18,430
Y-18,420
Y-18,410
Y-18,400
X-145,920
X-145,930
X-145,940
X-145,950
X-145,960
SC13915
SD13010
SB13000
SD13009
SD13008
SX13783
SD13006
SA13020
SD13005
SD13010
SB12990
SD13002
SC13915
SA12986
SA13032
SA 13030
SX13080
SD13001
SB 13040
SD12998
SK13012
SA13920
SX13858
SD13870
SD12995
SX13859
SS 13890
SB12980
SX13930
0
1:200
10m

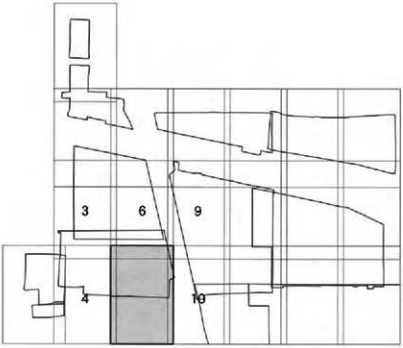
3
6
9
4
10

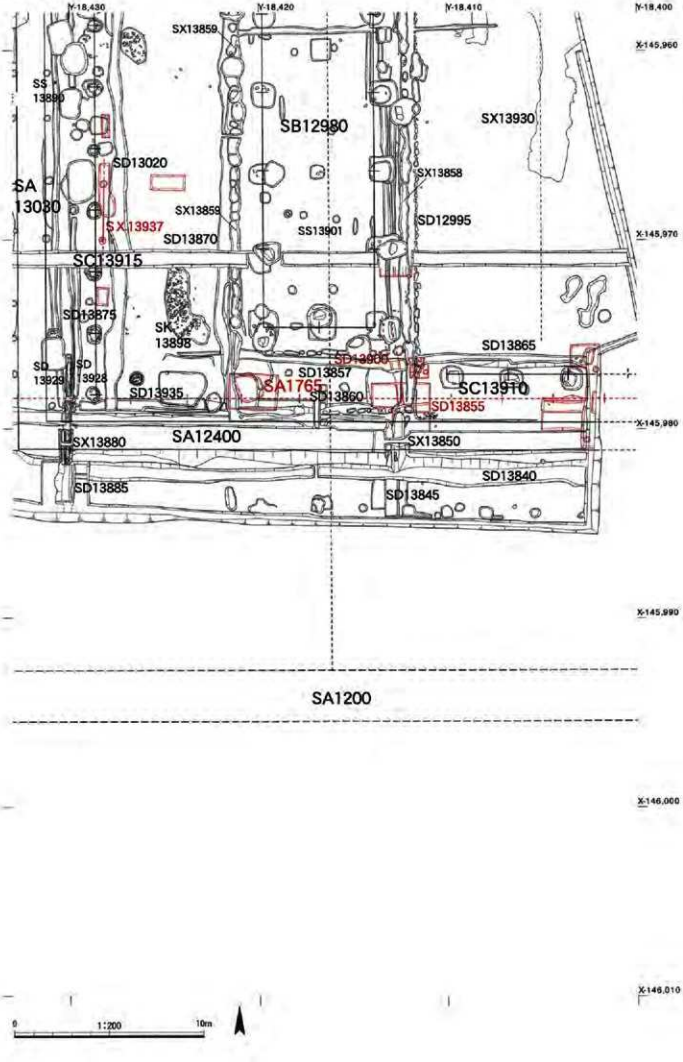
Y-18,430
Y-18,420
Y-18,410
Y-18,400
X-145,960
X-145,970
X-145,980
X-145,990
X-146,000
X-146,010
SX13859
SS 13890
SB12980
SX13930
SD13020
SA 13030
SX13858
SX13859
SD12995
SX13937
SD13870
SS13901
SC13915
SD13875
SK 13898
SD13865
SD 13929
SD 13928
SD13857
SD13935
SA1765
SD13860
SC13910
SD13855
SX13880
SA12400
SX13850
SD13840
SD13885
SD13845
SA1200
0
1:200
10m



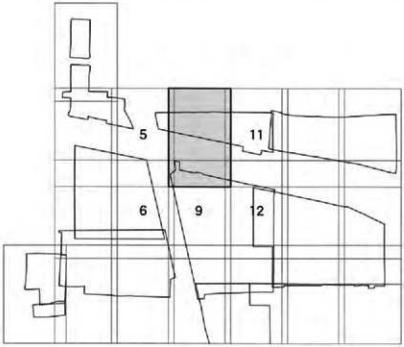
5
11
6
9
12

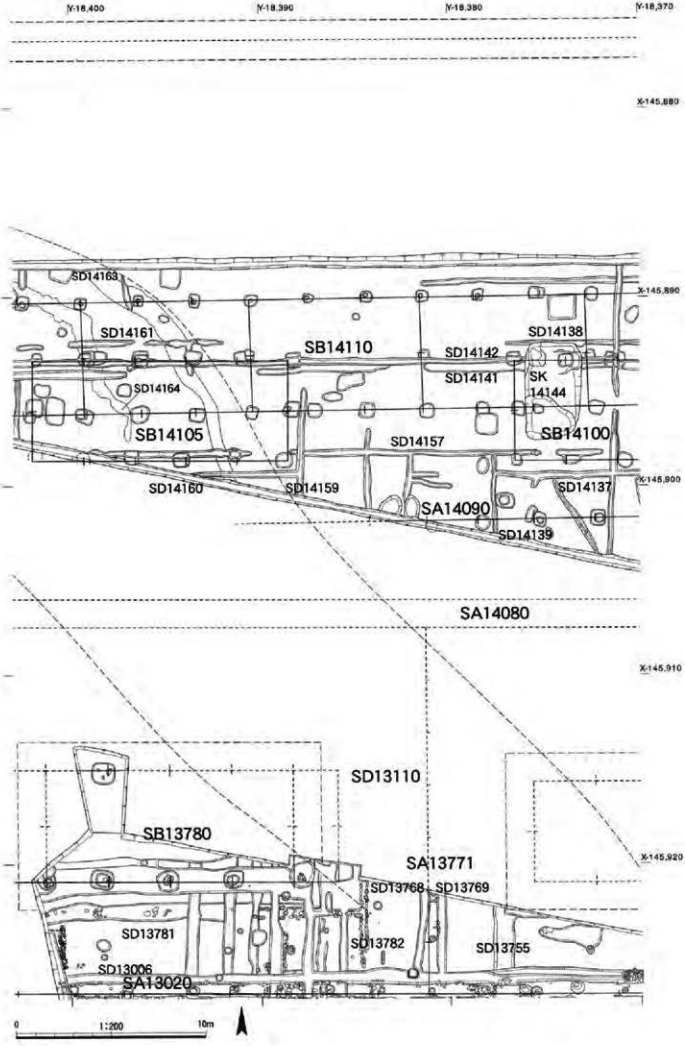
Y-18,400
Y-18,390
Y-18,380
Y-18,370
X-145,880
X-145,890
X-145,900
X-145,910
X-145,920
SD14163
SD14161
SD14164
SB14110
SD14142
SD14141
SD14138
SK
14144
SB14105
SD14157
SB14100
SD14160
SD14159
SA14090
SD14137
SD14139
SA14080
SD13110
SB13780
SA13771
SD13768
SD13769
SD13781
SD13782
SD13755
SD13006
SA13020
0
1:200
10m

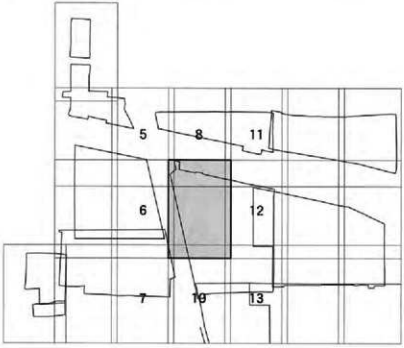
5
8
11
6
12
7
10
13

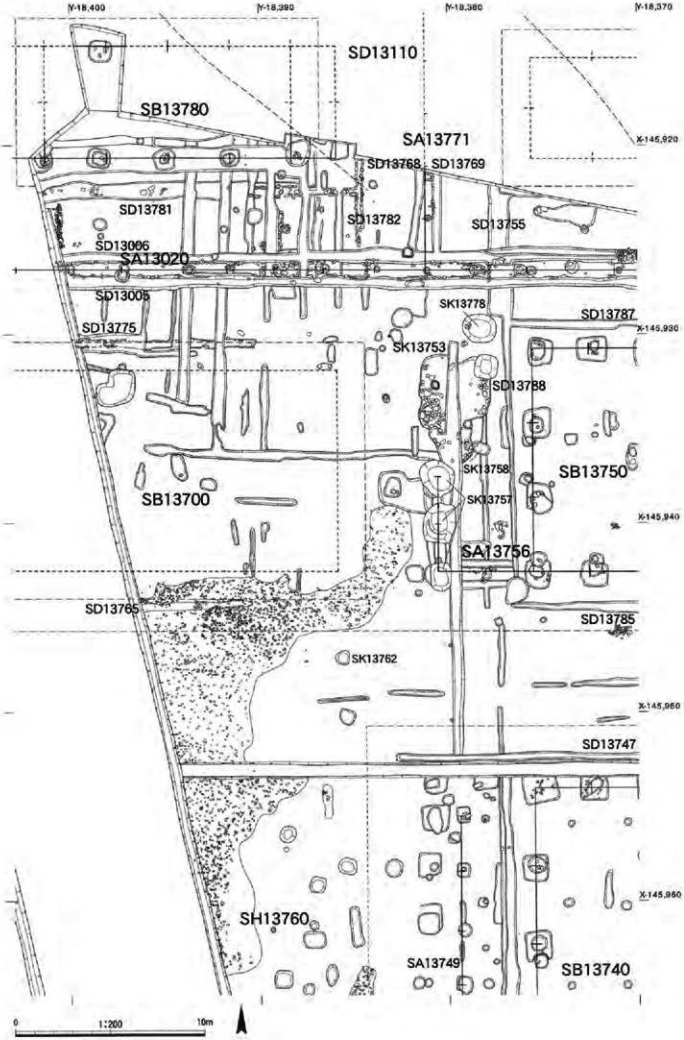
Y-18,400
Y-18,390
Y-18,380
Y-18,370
X-145,920
X-145,930
X-145,940
X-145,950
X-145,960
SD13110
SB13780
SA13771
SD13768
SD13769
SD13781
SD13782
SD13755
SD13006
SA13020
SD13005
SK13778
SD13787
SD13775
SK13753
SD13788
SK13758
SB13750
SB13700
SK13757
SA13756
SD13765
SD13785
SK13762
SD13747
SH13760
SA13749
SB13740
0
1:200
10m

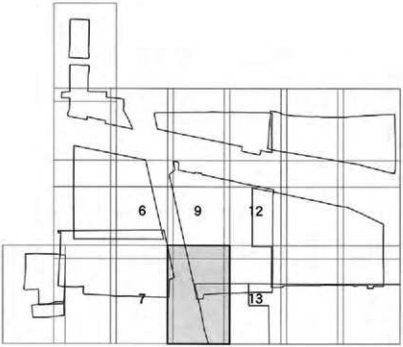
6
9
12
7
13

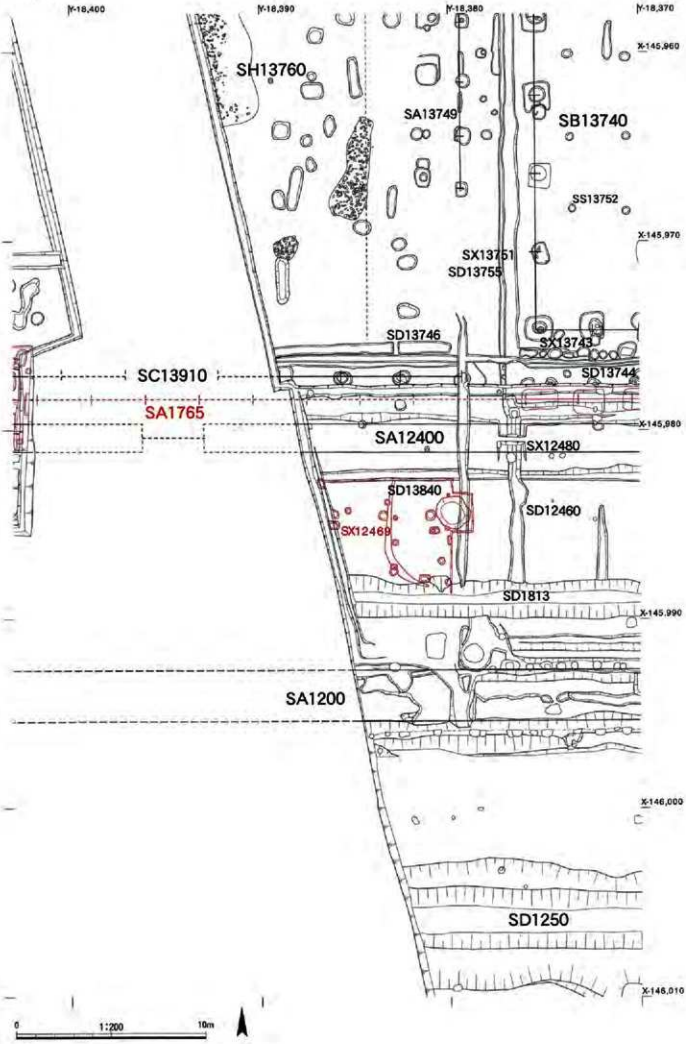
Y-18,400
Y-18,390
Y-18,380
Y-18,370
X-145,960
X-145,970
X-145,980
X-145,990
X-146,000
X-146,010
SH13760
SA13749
SB13740
SS13752
SX13751
SD13755
SD13746
SX13743
SD13744
SC13910
SA1765
SA12400
SX12480
SD13840
SD12460
SX12469
SD1813
SA1200
SD1250
0
1:200
10m

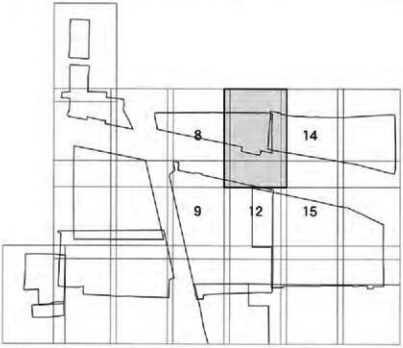
8
14
9
12
15

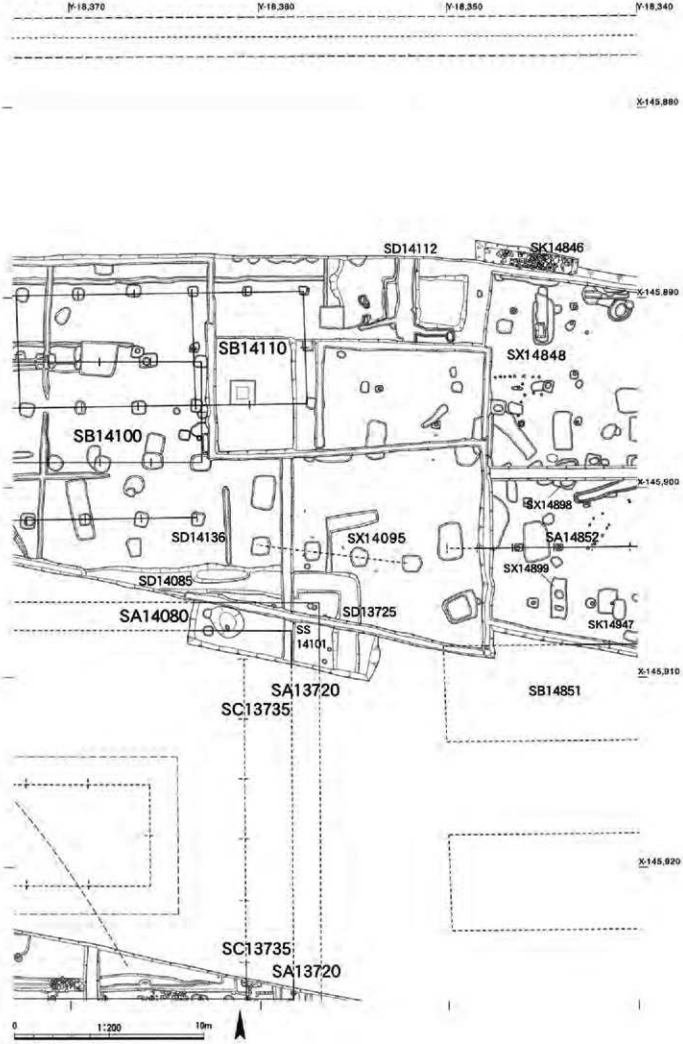
Y-18,370
Y-18,360
Y-18,350
Y-18,340
X-145,880
SD14112
SK14846
X-145,890
SB14110
SX14848
SB14100
X-145,900
SX14898
SD14136
SX14095
SA14852
SX14899
SD14085
SA14080
SD13725
SK14947
SS
14101
X-145,910
SA13720
SC13735
SB14851
X-145,920
SC13735
SA13720
0
1:200
10m

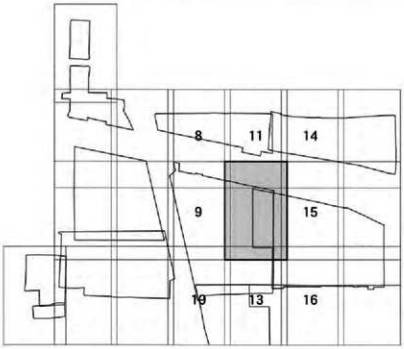
8
11
14
9
15
10
13
16

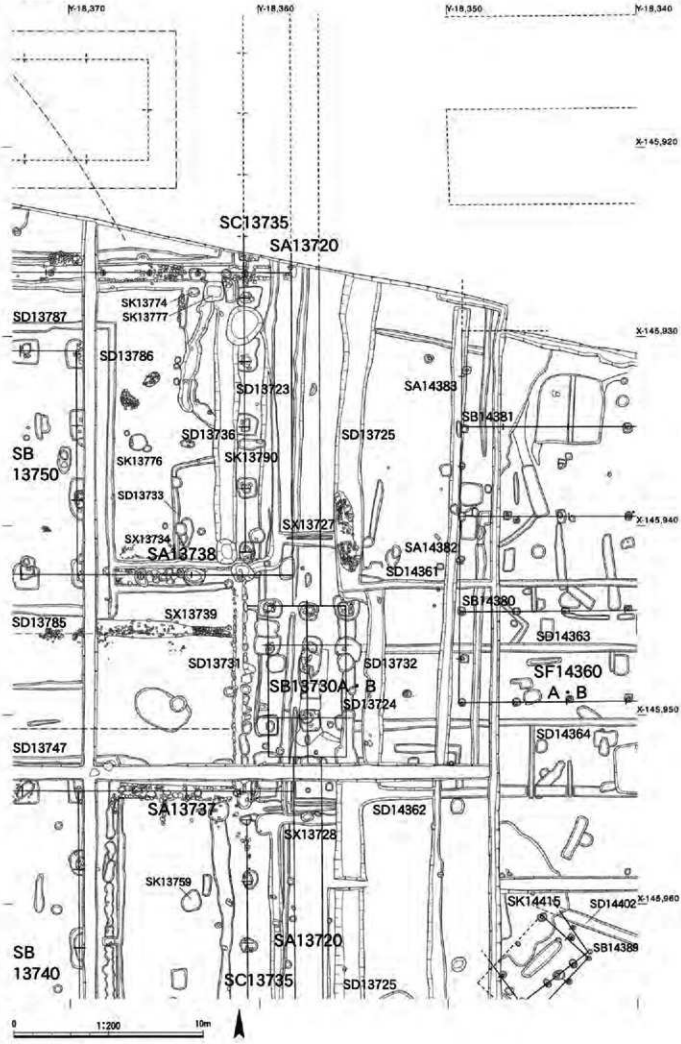
N-18,370
N-18,360
N-18,350
N-18,340
X-145,920
X-145,930
X-145,940
X-145,950
X-145,960
SC13735
SA13720
SK13774
SK13777
SD13787
SD13786
SD13723
SA14383
SB14381
SD13736
SD13725
SB
13750
SK13776
SK13790
SD13733
SX13727
SX13734
SA13738
SA14382
SD14361
SB14380
SD13785
SX13739
SD14363
SD13731
SD13732
SF14360
A・B
SB13730A・B
SD13724
SD14364
SD13747
SA13737
SD14362
SK13728
SK13759
SK14415
SD14402
SB14389
SB
13740
SA13720
SC13735
SD13725
0
1:200
10m



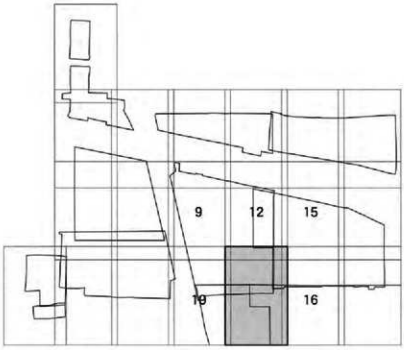
9
12
15
19
16

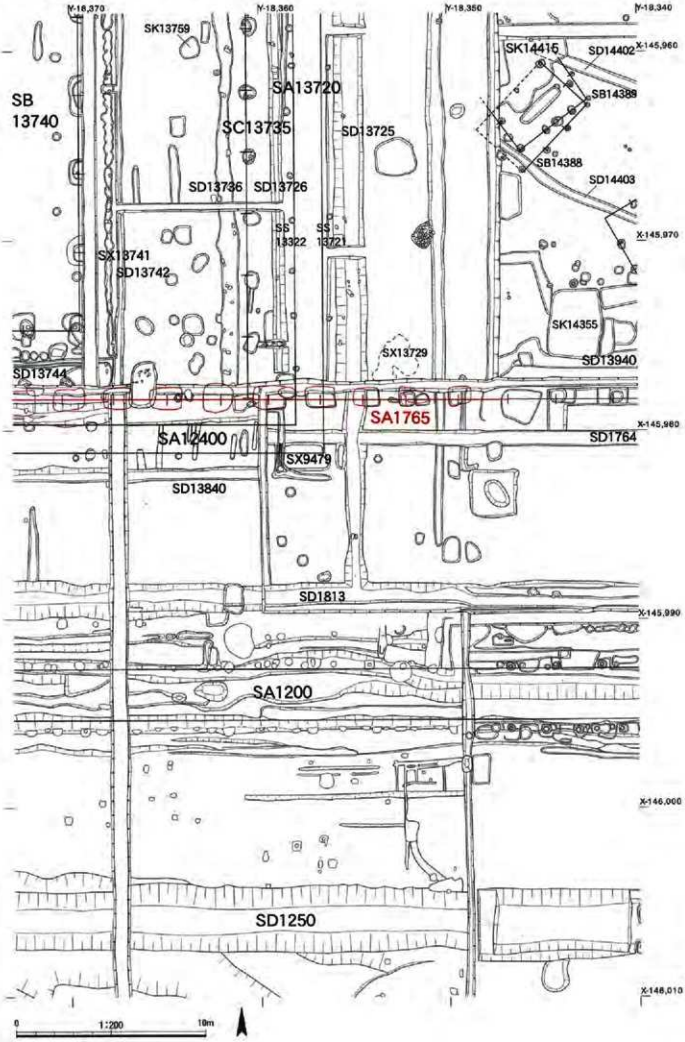
Y-18,370
Y-18,360
Y-18,350
Y-18,340
X-145,960
X-145,970
X-145,980
X-145,990
X-146,000
X-146,010
SK13759
SA13720
SB
13740
SC13735
SD13725
SK14415
SD14402
SB14389
SB14388
SD14403
SD13736
SD13726
SS
13722
SS
13721
SX13741
SD13742
SK14355
SX13729
SD13940
SD13744
SA1765
SD1764
SA12400
SX9479
SD13840
SD1813
SA1200
SD1250
0
1:200
10m

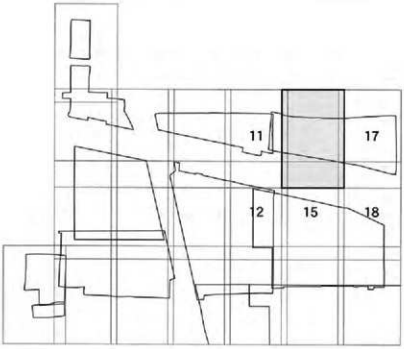
11
17
12
15
18

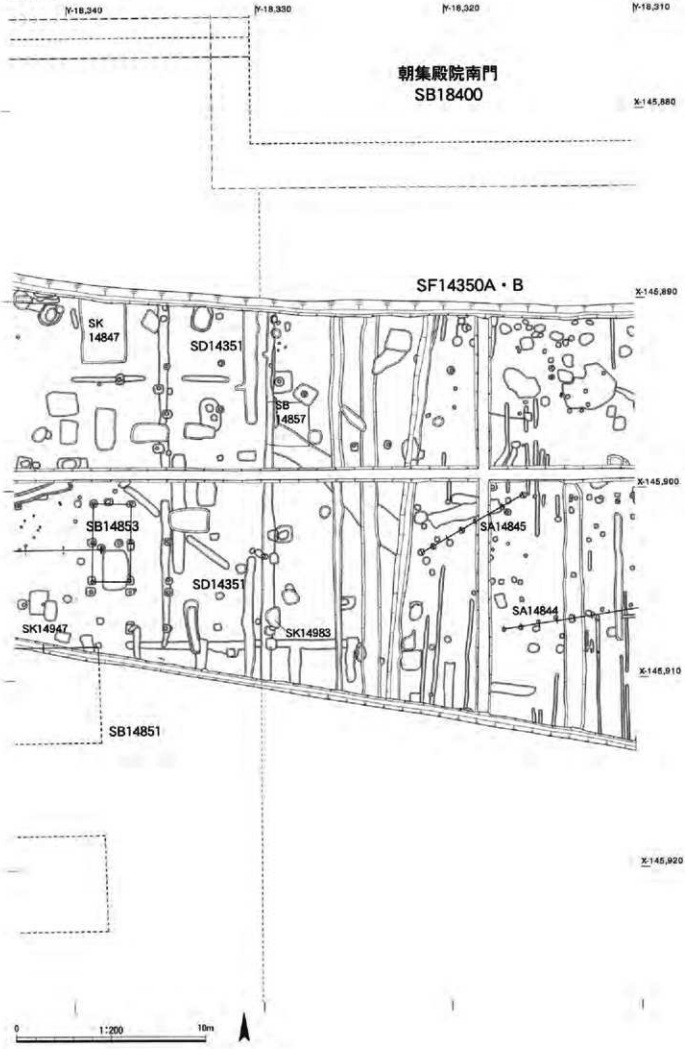
Y-18,340
Y-18,330
Y-18,320
Y-18,310
朝集殿院南門
SB18400
X-145,880
SF14350A・B
X-145,890
SK
14847
SD14351
SB
14857
X-145,900
SB14853
SA14845
SD14351
SA14844
SK14947
SK14983
X-145,910
SB14851
X-145,920
0
1:200
10m

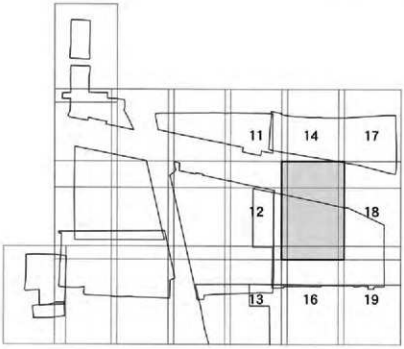
11
14
17
12
18
13
16
19

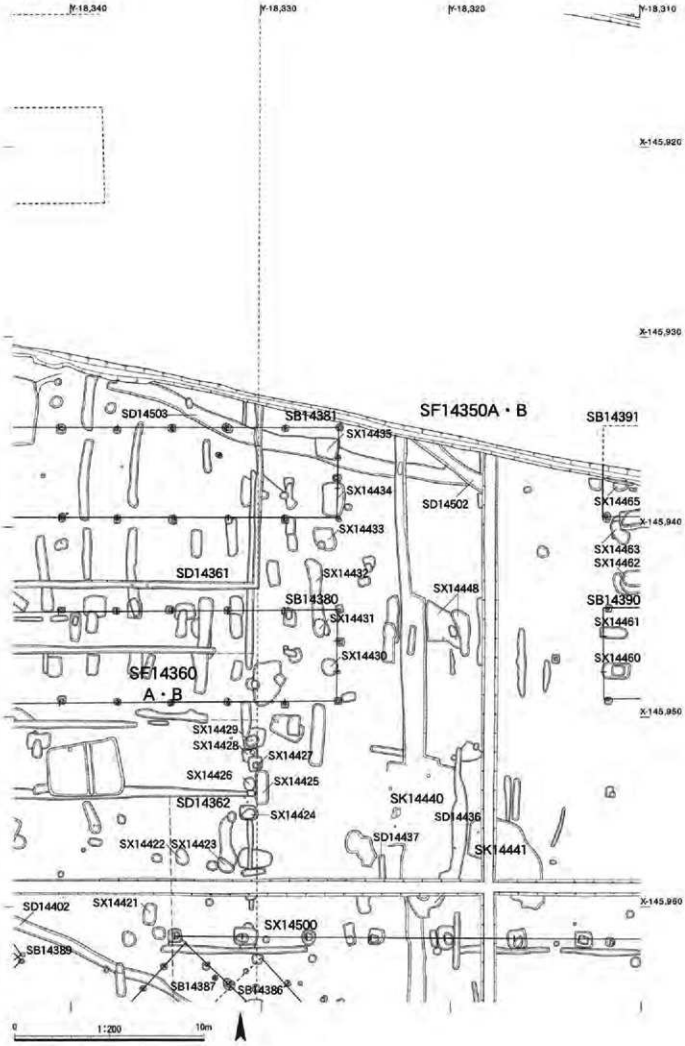
Y-18,340
Y-18,330
Y-18,320
Y-18,310
X-145,920
X-145,930
X-145,940
X-145,950
X-145,960
SD14503
SB14381
SX14435
SF14350A・B
SB14391
SX14434
SD14502
SX14465
SX14433
SX14463
SX14462
SD14361
SX14432
SX14448
SB14380
SB14390
SX14431
SX14461
SX14430
SX14460
SF14360
A・B
SX14429
SX14428
SX14427
SX14426
SX14425
SD14362
SX14424
SK14440
SD14436
SX14422
SX14423
SD14437
SK14441
SD14402
SX14421
SX14500
SB14389
SB14387
SB14386
0
1:200
10m



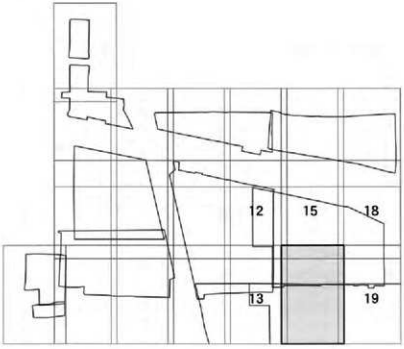
12
15
18
13
19

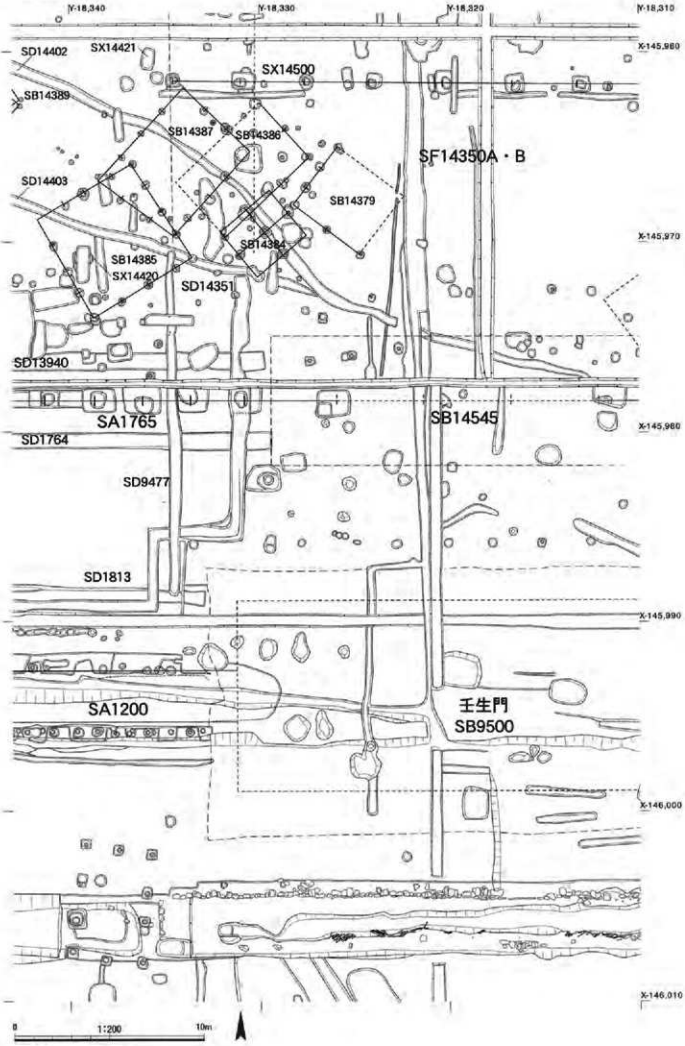
Y-18,340
Y-18,330
Y-18,320
Y-18,310
X-145,980
X-145,970
X-145,960
X-145,990
X-146,000
X-146,010
SD14402
SX14421
SX14500
SB14389
SB14387
SB14386
SF14350A・B
SD14403
SB14379
SB14384
SB14385
SX14420
SD14351
SD13940
SA1765
SB14545
SD1764
SD9477
SD1813
SA1200
壬生門
SB9500
0
1:200
10m

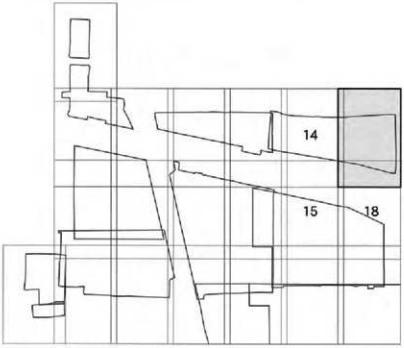
14
15
18

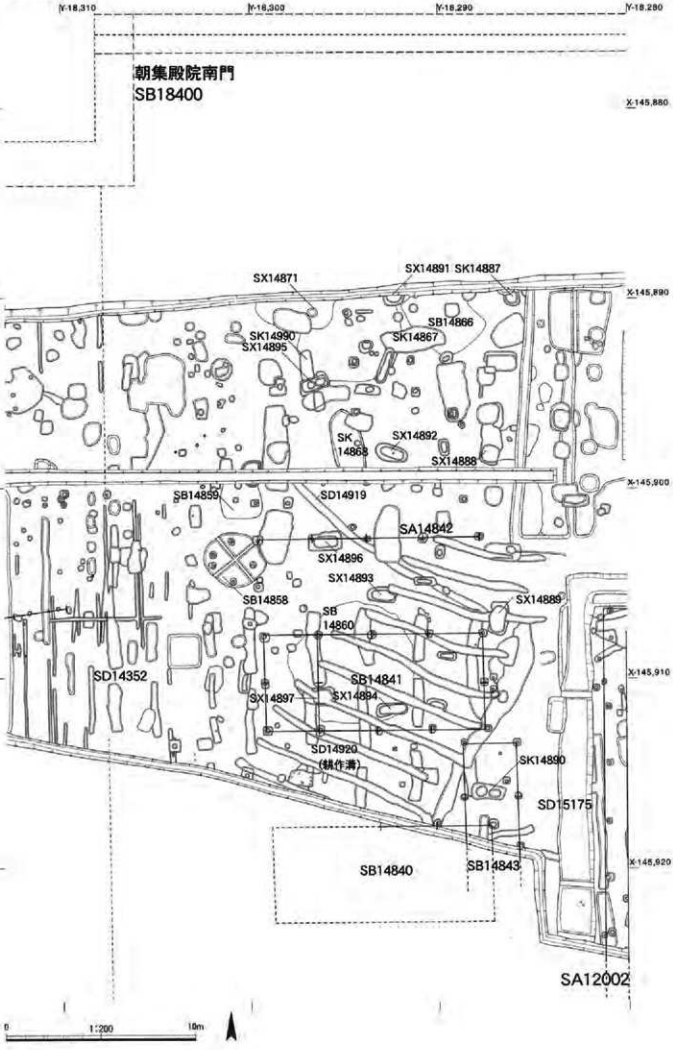
Y-18,310
Y-18,300
Y-18,290
Y-18,280
朝集殿院南門
SB18400
X-145,880
SX14871
SX14891 SK14887
X-145,890
SB14866
SK14990
SX14895
SK14867
SK
14868
SX14892
SX14888
X-145,900
SB14859
SD14919
SA14842
SX14896
SX14893
SB14858
SX14889
SB
14860
SD14352
SB14841
SX14897
SX14894
X-145,910
SD14920
(耕作溝)
SK14890
SD15175
SB14840
SB14843
X-145,920
SA12002
0
1:200
10m

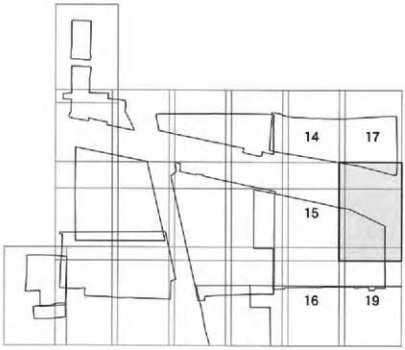
14
17
15
16
19

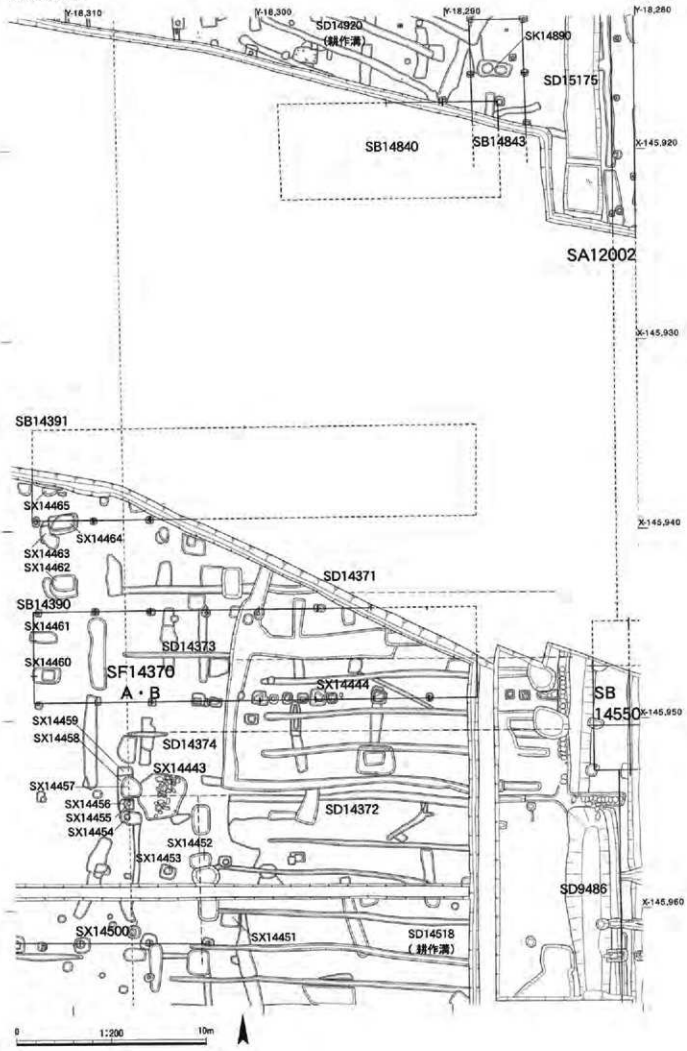
Y-18,310
Y-18,300
Y-18,290
Y-18,280
SD14920
(耕作溝)
SK14890
SD15175
SB14840
SB14843
X-145,920
SA12002
X-145,930
SB14391
SX14465
SX14464
X-145,940
SX14463
SX14462
SD14371
SB14390
SX14461
SD14373
SX14460
SF14370
A・B
SX14444
SB
14550
X-145,950
SX14459
SX14458
SD14374
SX14443
SX14457
SX14456
SX14455
SX14454
SD14372
SX14452
SX14453
SD9486
X-145,960
SX14500
SX14451
SD14518
(耕作溝)
0
1:200
10m



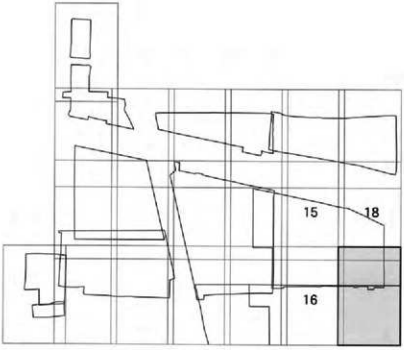
15
18
16

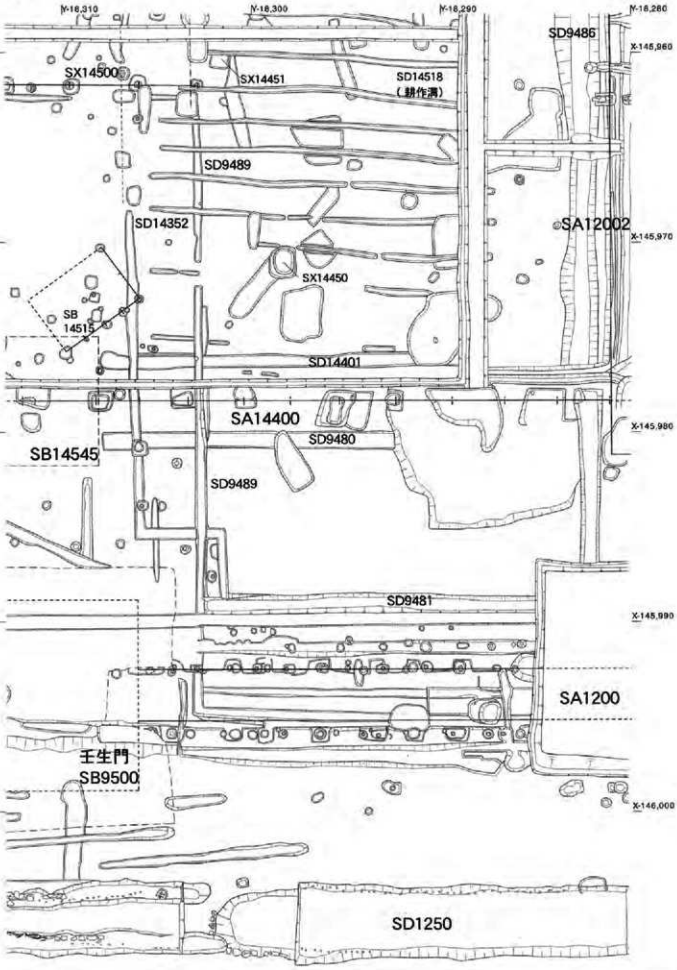
Y-18,310
Y-18,300
Y-18,290
Y-18,280
X-145,960
X-145,970
X-145,980
X-145,990
X-146,000
X-146,010
SD9486
SX14500
SX14451
SD14518
(耕作溝)
SD9489
SD14352
SA12002
SX14450
SB
14515
SD14401
SA14400
SD9480
SB14545
SD9489
SD9481
SA1200
壬生門
SB9500
SD1250
0
1:200
10m

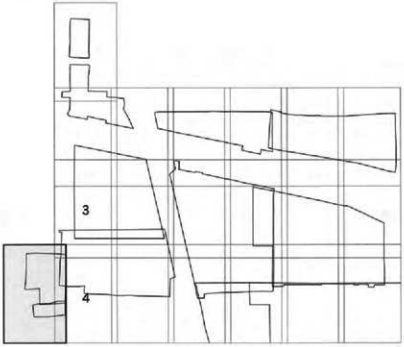
3
4

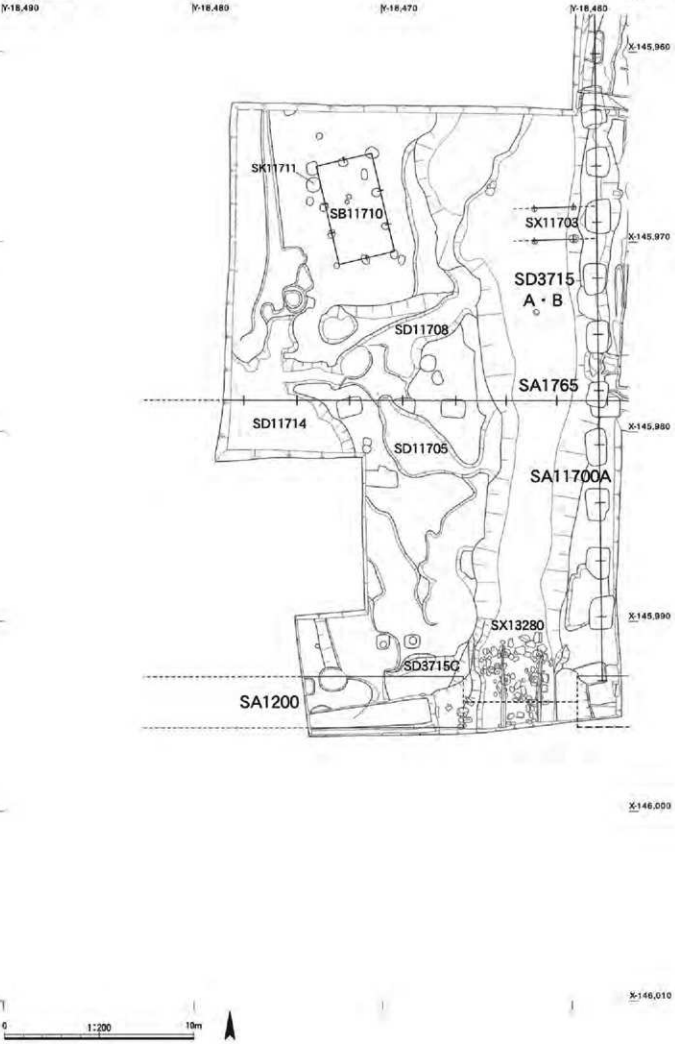
Y-18,490
Y-18,480
Y-18,470
Y-18,460
X-145,960
X-145,970
X-145,980
X-145,990
X-146,000
X-146,010
SK11711
SB11710
SX11703
SD3715
A・B
SD11708
SA1765
SD11714
SD11705
SA11700A
SX13280
SD3715C
SA1200
0
1:200
10m

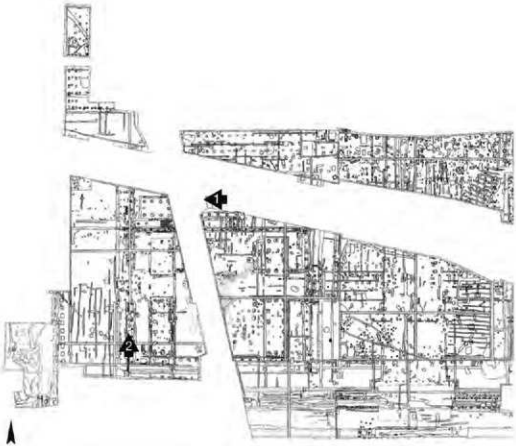
1
2

1



2

1　東から　2　南から

2
1



1



2

1　南から　　2　SB12990と西北殿SB13000　南から

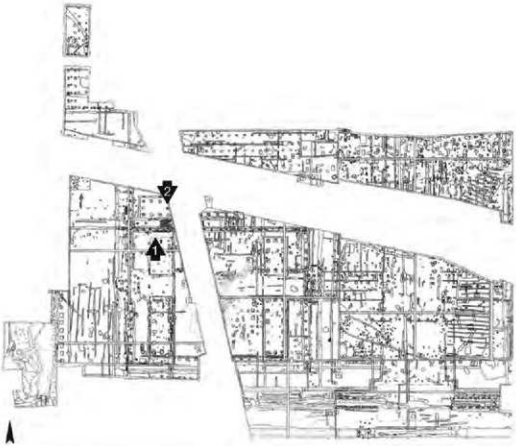
2
1

1



2

1　南から　　2　東側柱礎石　北から

1
2
3

1

2



3

1 SB13000 西から 2 SB12990 西から 3 SB13040 西から

1
2
3

1

2

3

1　西から　　2　南から　　3　SB13040と西面築地SA13030　南から

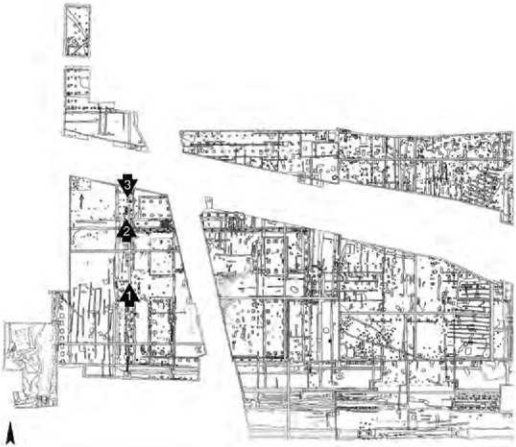
3
2
1



1　南から　　2　東側雨落溝SD13875　南から　　3　付設廊SC13915礎石　北から



1　北第 4 柱礎石　南から

2　北第 4 柱礎石　東から

3　北第 5 柱礎石　東から

2
3
1

1



2

3

1　西から　2　北側南落溝SD13006　西から　3　西面築地SA13030との交差部　西から

1

2

3

1 SA12986 西から　2 SA12986 南から　3 SX13783 西から

1
2

1

2

1　南西から　2　東から

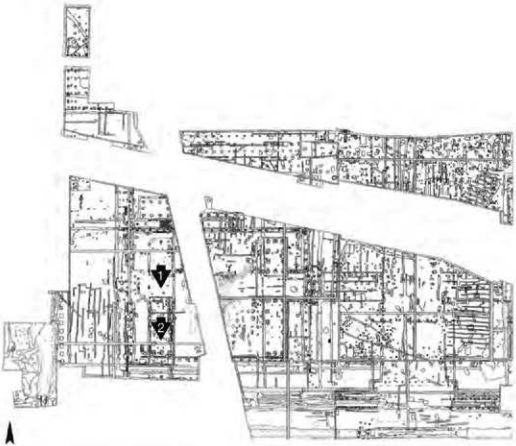
1
2



1

2

1　北から　2　南半　北から

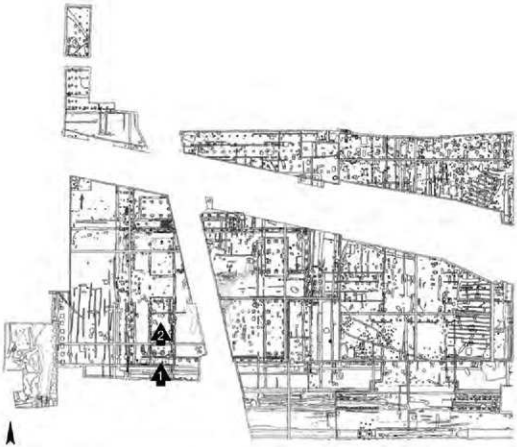
2
1

1

2

1　南から　2　北半　南から

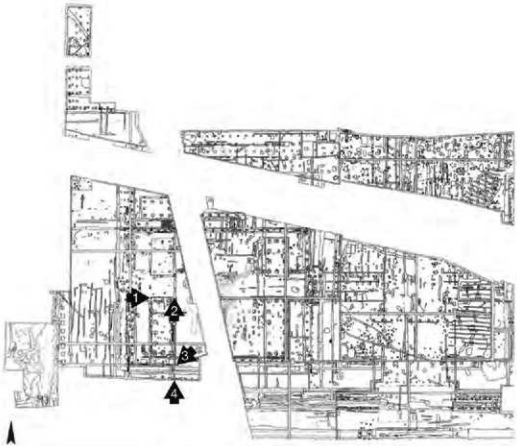
1
2
3
4

1　西第二堂SB12980北側基壇縁　西から　　2　SD12995　南から
3　SX13850　北東から　　4　SD12995とSX13850　南から

1　南から

2　北から

3

1

2

3

1　南第 2 柱　東から　　2　南第 4 柱　東から　　3　南端　西から

1
2

1　北東から

2　南側雨落溝SD13840　東から

3
1
2

1

2

3

1　南東から　2　南から　3西第 3 柱礎石　東から

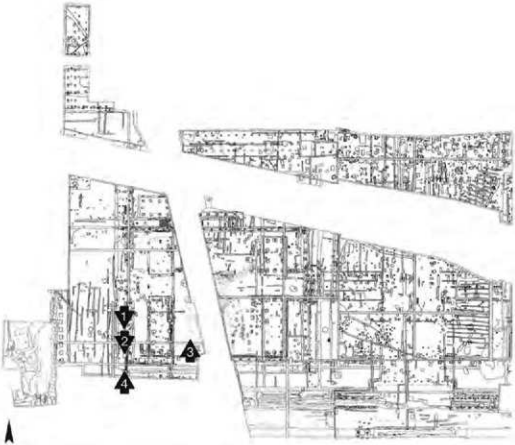
1
2
3
4

1　SD13875　北から　　2　SD13875南端　北から
3　SK13930　南から　　4　SX13880　南から

2
1

1

2

1　南東から　2　東から

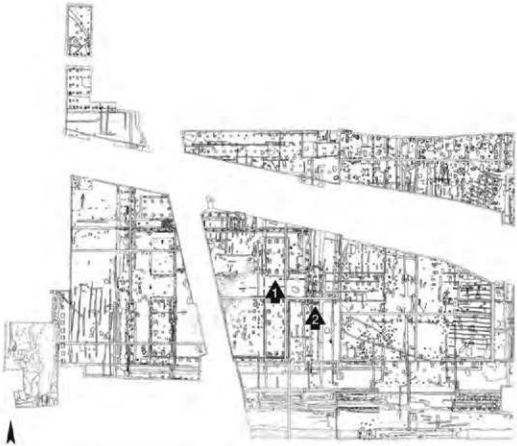
1
2

1

2

1　南から　　2　SB13750と東門SB13730　南から

1
2

1

2

1　西から　2　南半と区画堺SA13738・SA13756　西から

3
2
1

1　SA13738東第1柱　西から

2　SA13738東第2柱　西から

3　SA13020東第8柱　南から

2
3
1



1

2

3

1　東から　2　暗渠SX13727　東から　3　西側基壇縁と瓦敷SX13739　東から

2
1



1

2

1　南から　　2　東面築地付設廊SC13735礎石　南から

2
3
1

1

2

3

1　東側雨落溝SD13725と暗渠SX13727　東から　　2　区画塀SA13020との交差部　西から　　3　同左　南から

1
2
3

1

2



3

1　西から　　2　東第２柱・第３柱間の石敷　西から　　3　SA13020と東第一堂SB13750　東から

4
1

1

2

1　SB13700北側基壇縁石痕跡SD13775　東から　　2　SB13780　東から

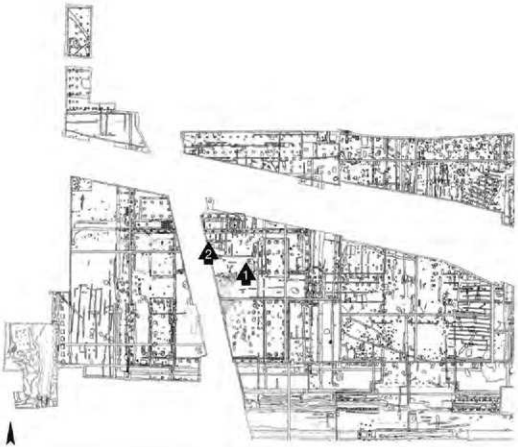
2
1



1

2

1　南から　2　西第 3 柱礎石痕跡　南から

43
21

1　東第1柱　南西から　　2　東第2柱　南西から
3　東第3柱　北西から　　4　東第4柱　北西から

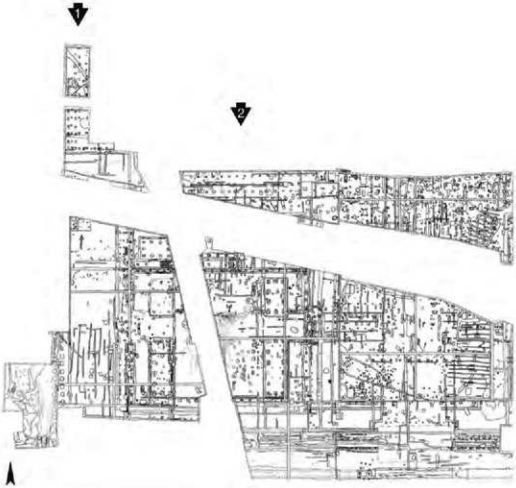
1
2

1

2

1　兵部省西北辺（第185次調査区）　北から　　2　兵部省北辺（第214次調査区）　北から

3
2
1

1

2

3

1　東から　　2　SA14080東端　北東から　　3　北から

3
2
1

1　南東から

2　SB14105　東から

3　SB14100　西から

1
2

1　東から

2　SA14090　東から

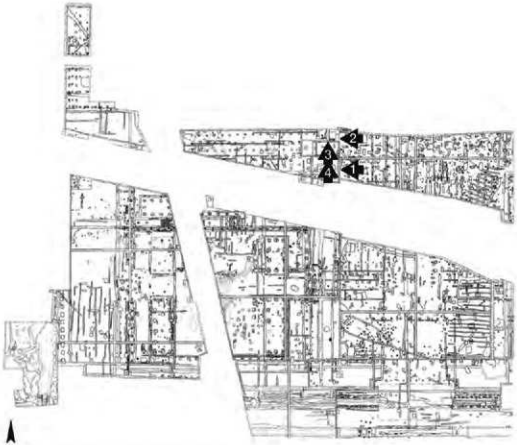
2
3
4
1

1　SX14095　東から　　2　SD14112　東から
3　SD14112上層　南から　　4　SD14112下層　南から

1
3
2

1

2

3

1　北から　2　南から　3　SA13130とSB13124　南から

1

2

3

1　北西から　2　SD13121とSD13118、SD13117　西から　3　SD13121とSB13124　西から

1
2
3

1　SD13121・6561型　西から



2　SB13125南第2柱・6282型　東から

3　SD14112・6311型　北西から

1



2

1　北東から　2　北から

1
2
3

1

2

3

1　西から　2　東門SB13730とSF14360　西から　3　同左　東から

1
2
3
4

1　東から　　2　西から
3　西から　　4　凝灰岩片投棄土坑SX14443　西から

3
2
1

1

2

3

1　SX14500　南から　　2　同左　北から　　3　SB14380・SB14381　東から

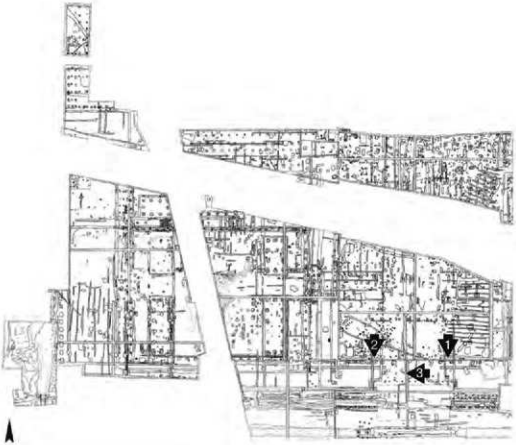
1
2
3

1　東側溝　北から　　2　西側溝　北から
3　西側溝とSA1765南側雨落溝SD1764　東から

4
3
2
1

1

2

3

4

1 北から　2 東から　3 凝灰岩片投棄土坑SX14848 南から　4 瓦片投棄土坑SK14846 東から

3
4
2
1

1 西から　2 西から
3 西から　4 東から

2
3
4

1

2

3

1　南から　2　東岸の掘立柱塀SA11700A　北から　3　西岸の掘立柱建物SB11710　南から

1
2
3

1

2

3

1　SD3715東岸とSA11700B　北から　　2　同左　南から　　3　東から

1
3
4

1

2

3

1　西から　　2　東から　　3　西から

1
2

1

2

1　北から　2　南から

1
2
3

1

2

3

1　西から　2　南から　3　兵部省西辺下層遺構　東から

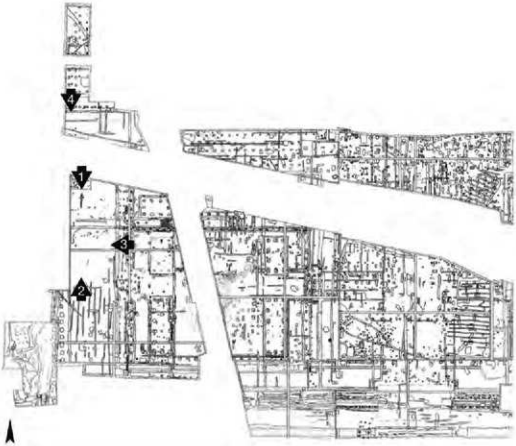
1
2
3
4

1　北から　2　南から
3　東から　4　北から

3
2
1

1

2

3

1　北東から　2　北から　3　西から

1



2

1　東から　2　SB14858　南から

1
2
3



1

2

3

1　北から　2　南東から　3　南東から

木簡 1（SD3715 出土）

3（2：3）



4

1

（図版 76 ～ 83 の木簡写真の倍率は特記以外は 1：1）

7

6

5

2

8

木簡 3（SD3715 出土）

11

12

16

13

14

15

17

9（上端）

9（下端）

10

10

9

10

9（8：9）

※木口写真の矢印は、側面写真の撮影方向を示す。軸姿の斜め写真は、手前が木口上端。

18

19

20

21

23

26

25



22



24

27

32

31



30

29

28

34

33

木簡 7（SD3715 出土）

35

36

38

39

40

41

42

45

37

46

43

44


24
28
29
31
22
（下端）
9（3：2）
（上端）
10（3：2）
3（2：3）

6225C-6663Cb

6282G-6721Fb

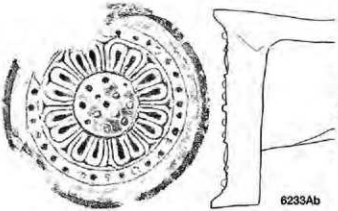

6233Ab

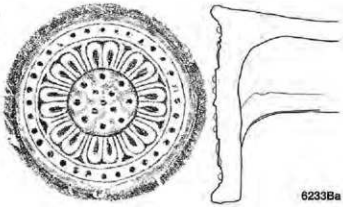

6233Ba

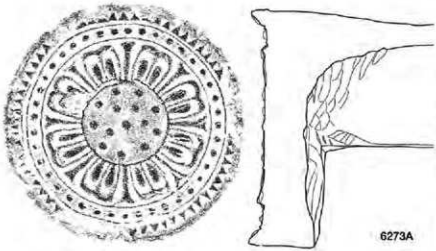

6273A

6273B②

6274A

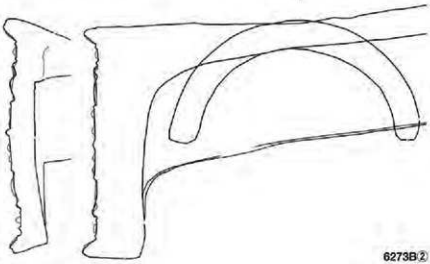

6273B②

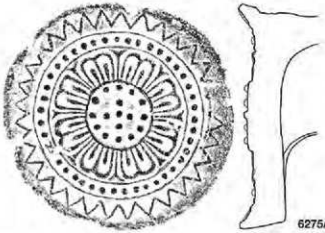

6275A①

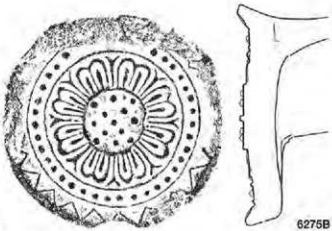

6275B

1:3

6233Ab

6233Ba

6273A

6273B①

6273B③

6274A

6275A①

6275B

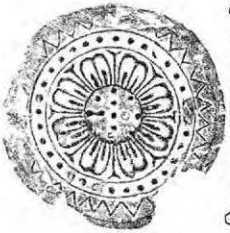

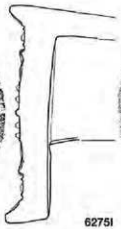

6275I



6275J

6278E



6279Aa

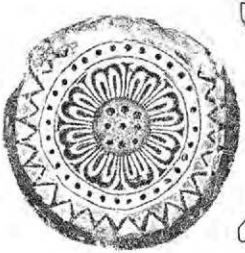

6279Ab

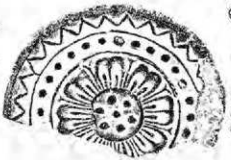

6279B



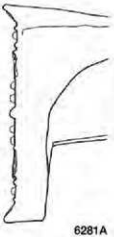

6281A

6281Ba

1 : 3

6275I

6275J

6278E

6279Aa

6279Ab

6279B

6281A

6281Ba

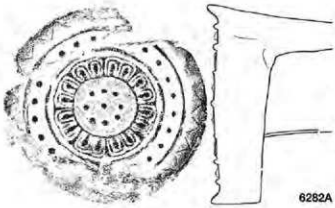
6282A

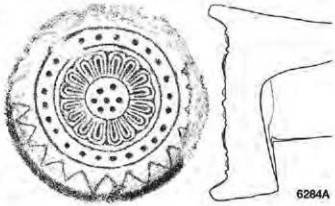
6284A

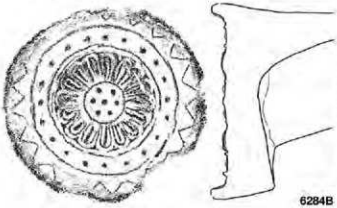
6284B

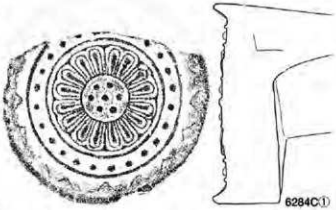
6284C①

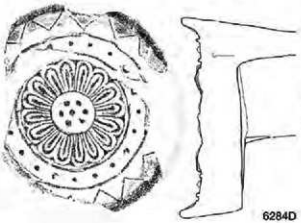
6284D

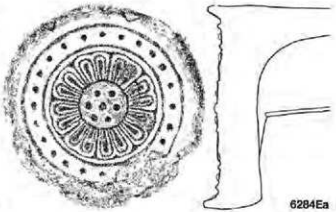
6284Ea

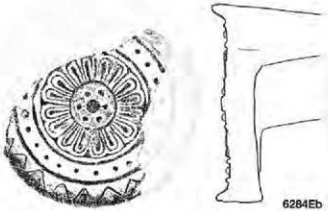
6284Eb

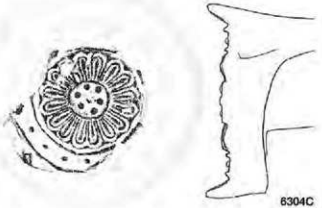
6304C
1:3

6282A

6284A

6284B

6284C①

6284D

6284Ea

6284Eb

6304C

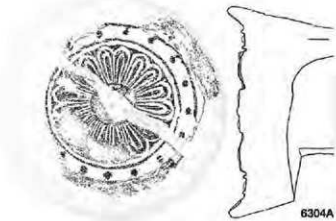

6304A

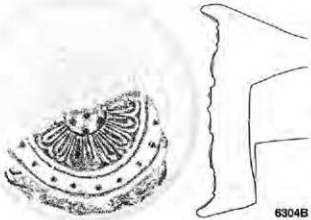

6304B

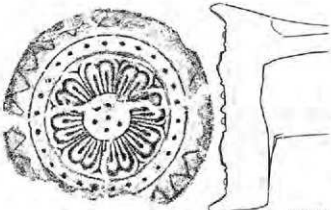

6311Aa

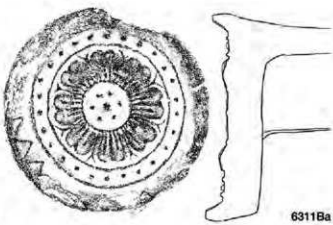

6311Ba

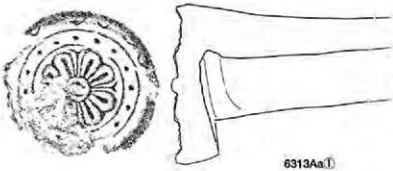

6313Aa①

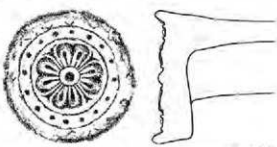

6313C

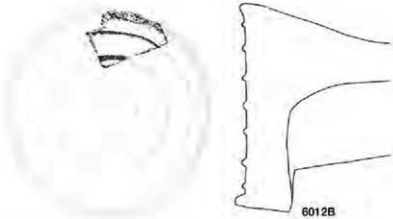

6012B

0 20cm

1 : 3

6304A

6304B

6311Aa

6311Ba

6313Aa②

6313C

6012B

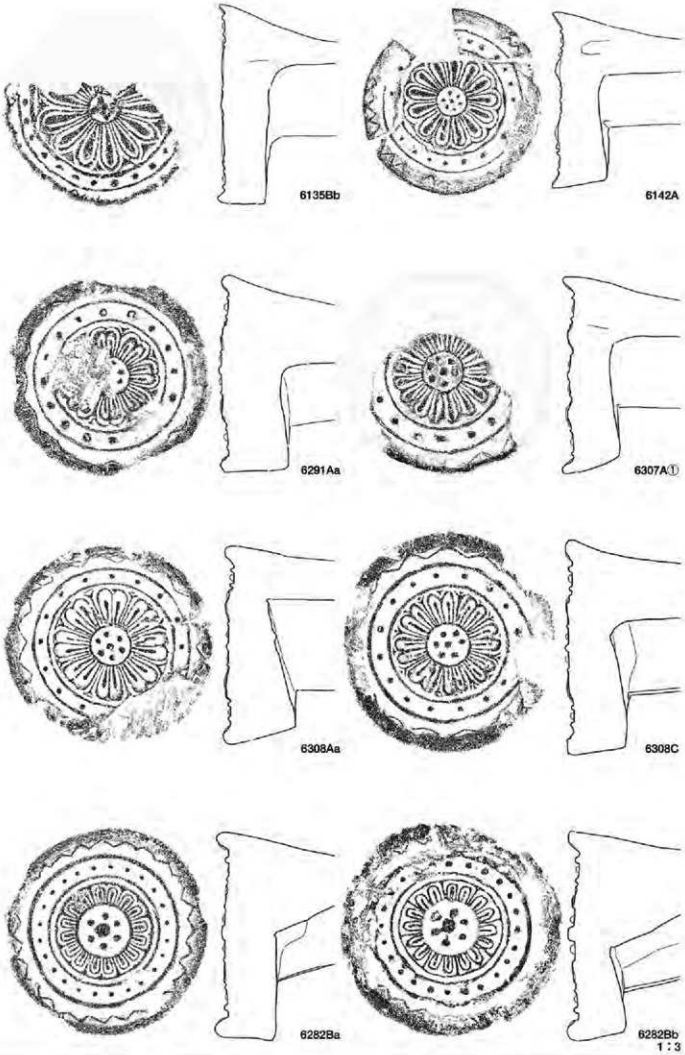
6135Bb
6142A
6291Aa
6307A①
6308Aa
6308C
6282Ba
6282Bb
1:3

6135Bb

6142A

6291Aa

6307A/②

6308Aa

6308C

6282Ba

6282Bb

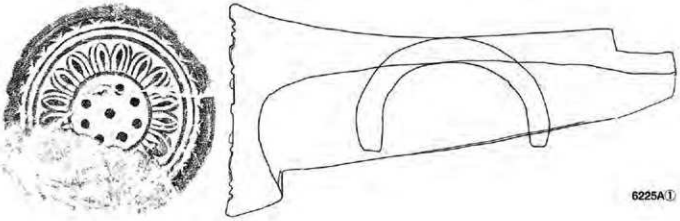

6225A①

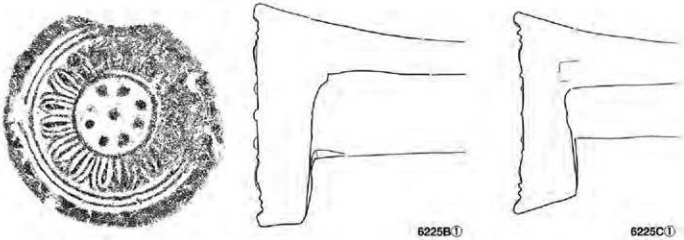

6225B①

6225C①

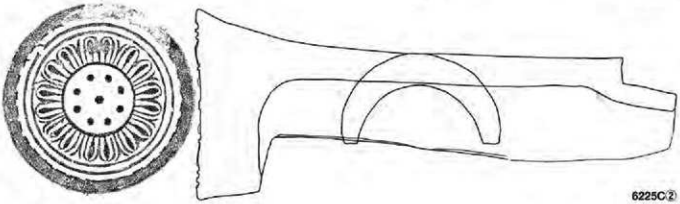

6225C②

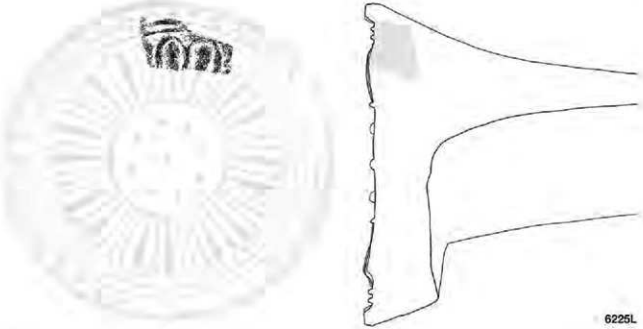

6225L

1:3

6225A①

6225A②

6225A③

6225B②

6225C①

6225C②

6225C③

6225L


6282Ca
6282E
6282G②
6129A
6132A
6282L
0
20cm
1:3

6282Ca

6282E

6282G①

6282G③

6129A

6132A

6282L

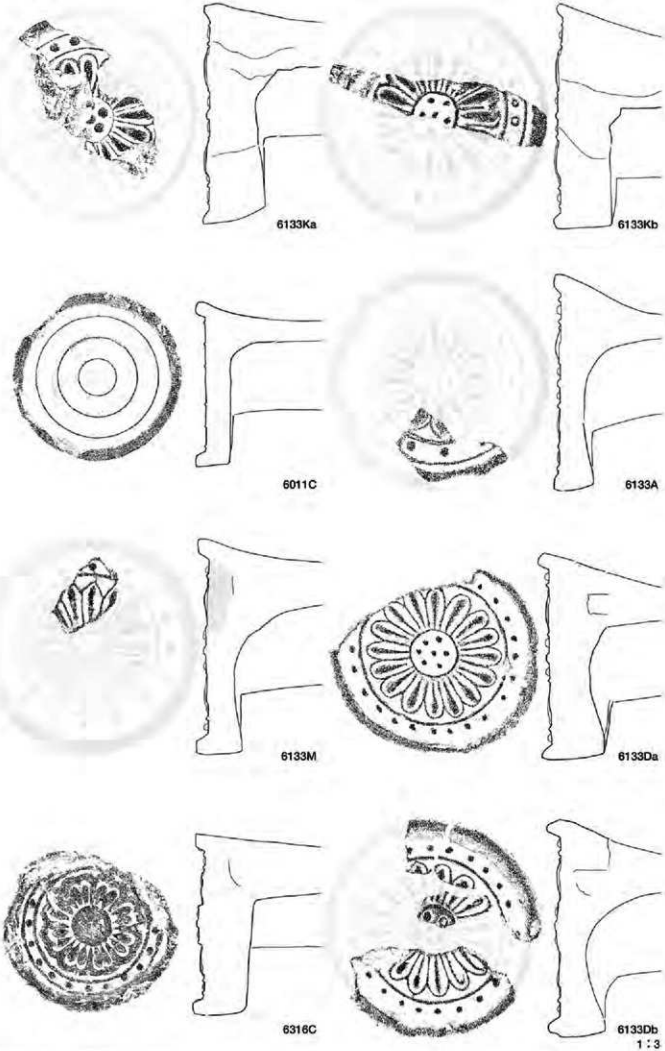
6133Ka
6133Kb
6011C
6133A
6133M
6133Da
6316C
6133Db
1:3

6133Ka

6133Kb

6011C

6133A

6133Da

6133M

6316C

6133Db

6233Ba
瓦当側面頂部

6233Ba
側面接合部

6273B①
丸瓦部凸面

6273B①
接合部

6275A①
瓦当側面頂部

6275A②
瓦当側面頂部

6284C②
瓦当側面上半部

6225A②
瓦当裏面

6273B②
丸瓦部凸面

6225A①
丸瓦部凹面

6225A③
瓦当裏面

6225C①
接合溝

6282L
凸面側接合粘土

6225C②
瓦当裏面から凹面

6225C②
丸瓦部凸面

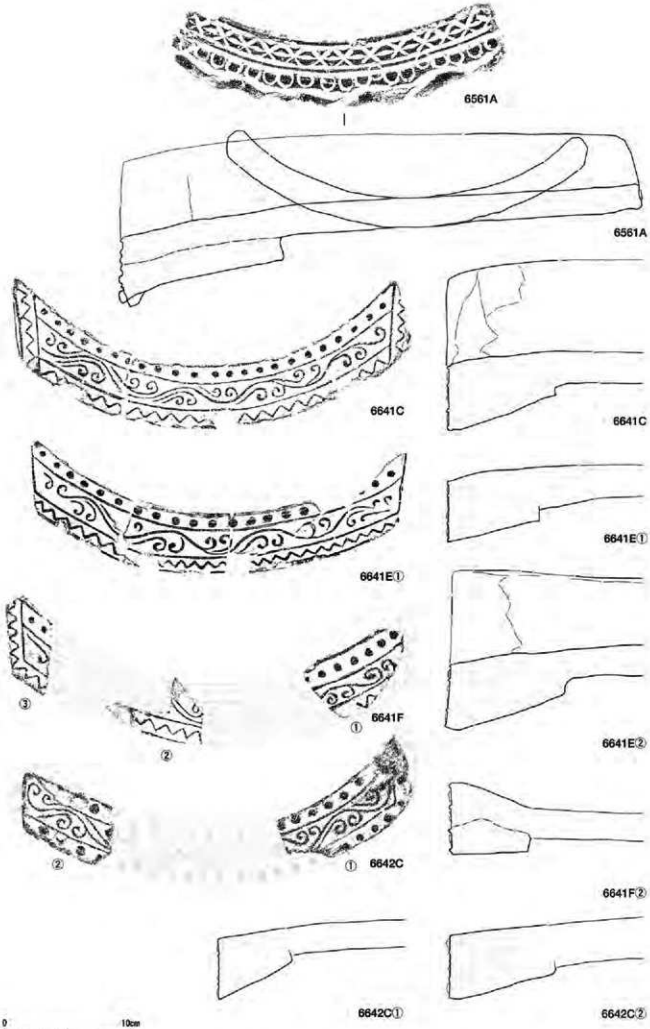
6561A
6561A
6641C
6641C
6641E①
6641E①
③
②
①
6641F
6641E②
②
①
6642C
6641F②
6642C①
6642C②
0
10cm
1:3

6561A

6641C

6641E①

6641F②

6641F①

6642C②

6642C①

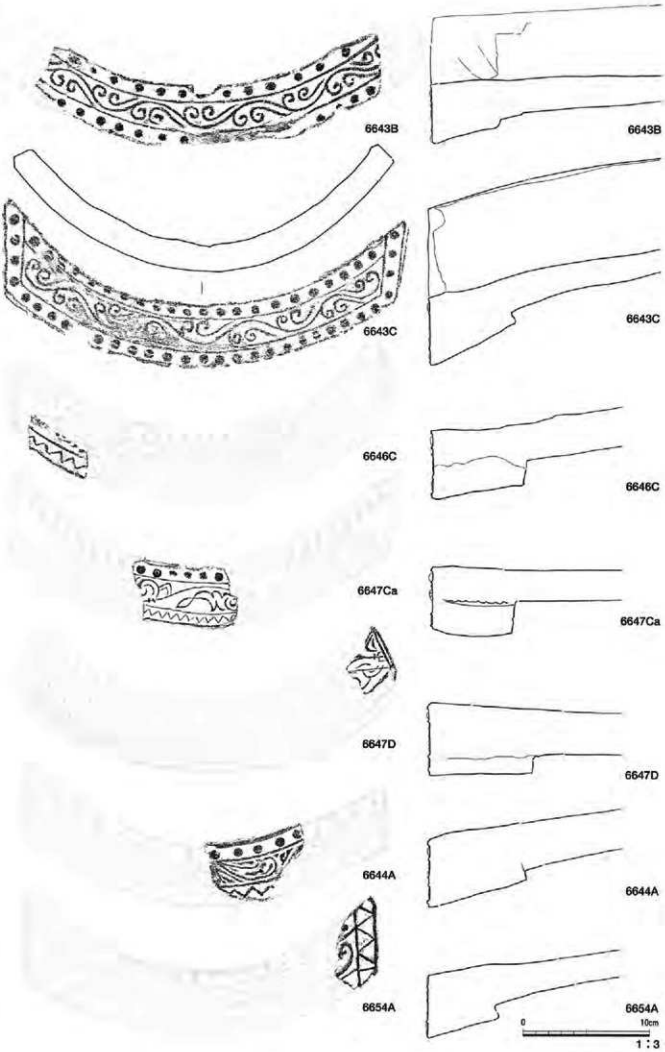
6643B
6643B
6643C
6643C
6646C
6646C
6647Ca
6647Ca
6647D
6647D
6644A
6644A
6654A
6654A
0
10cm
1 : 3

6643B

6643C

6646C

6647Ca

6647D

6644A

6654A

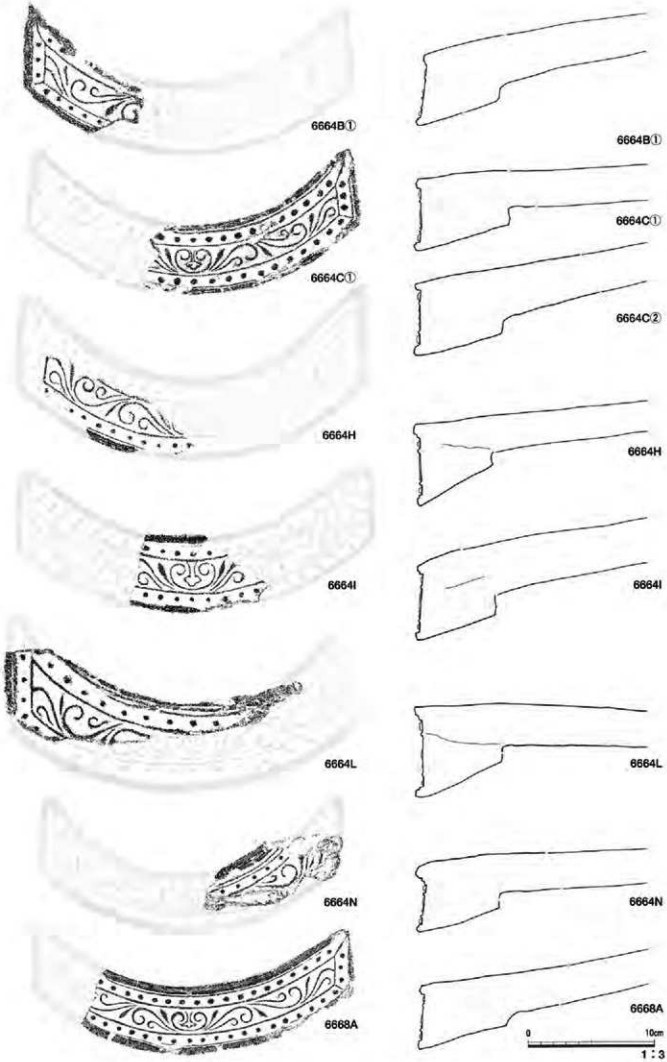
6664B①
6664B①
6664C①
6664C①
6664C②
6664H
6664H
6664I
6664I
6664L
6664L
6664N
6664N
6668A
6668A
0
10cm
1 : 3

6664B①

6664B②

6664C③

6664C④

6664I

6664H

6664L

6664N

6668A

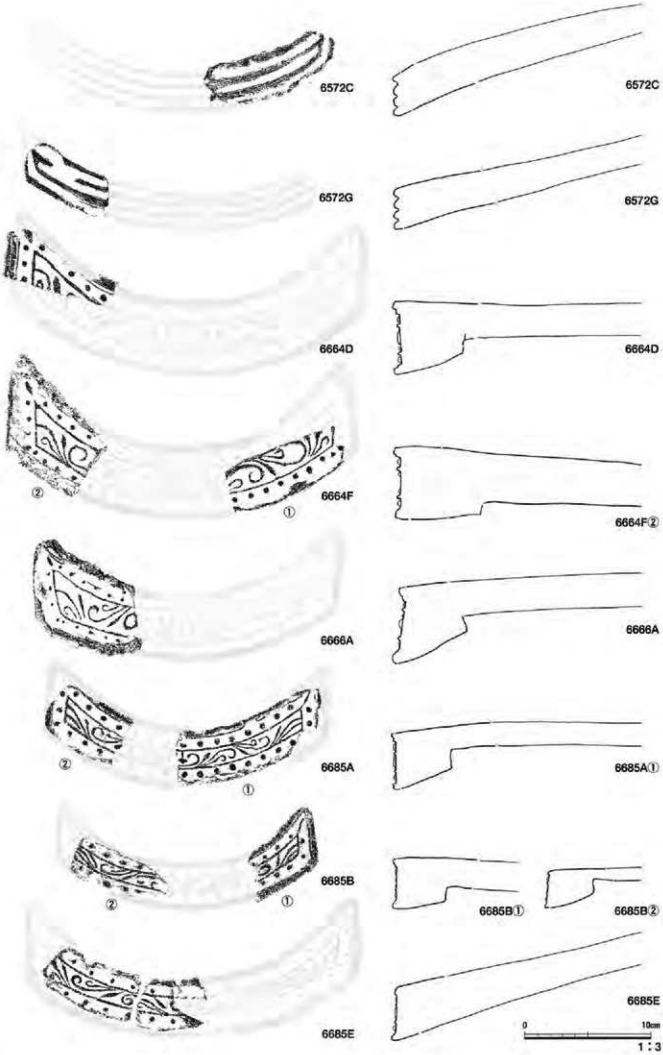
6572C
6572C
6572G
6572G
6664D
6664D
②
①
6664F
6664F②
6666A
6666A
②
①
6685A
6685A①
②
①
6685B
6685B①
6685B②
6685E
6685E
0
10cm
1:3

6572C

6572G

6664F②

6664F①

6664D

6666A

6685A①

6685E

6685B②

6685B①

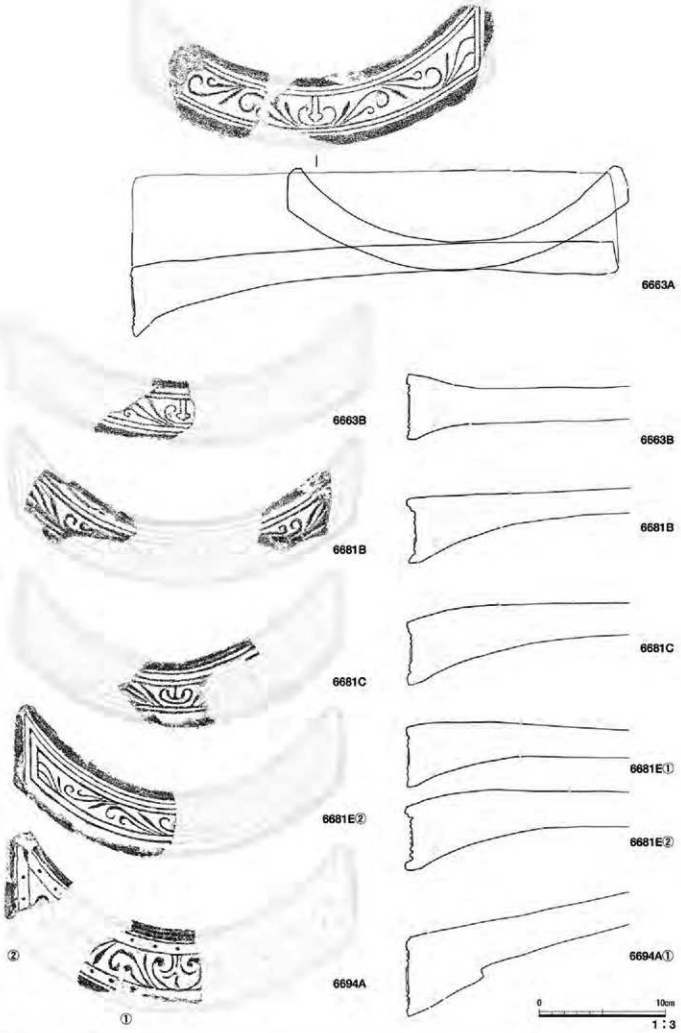
6663A
6663B
6663B
6681B
6681B
6681C
6681C
6681E①
6681E②
6681E②
②
6694A①
6694A
①
0
10cm
1:3

6663A

6663B

6681C

6681B

6681E②

6694A②

6694A①

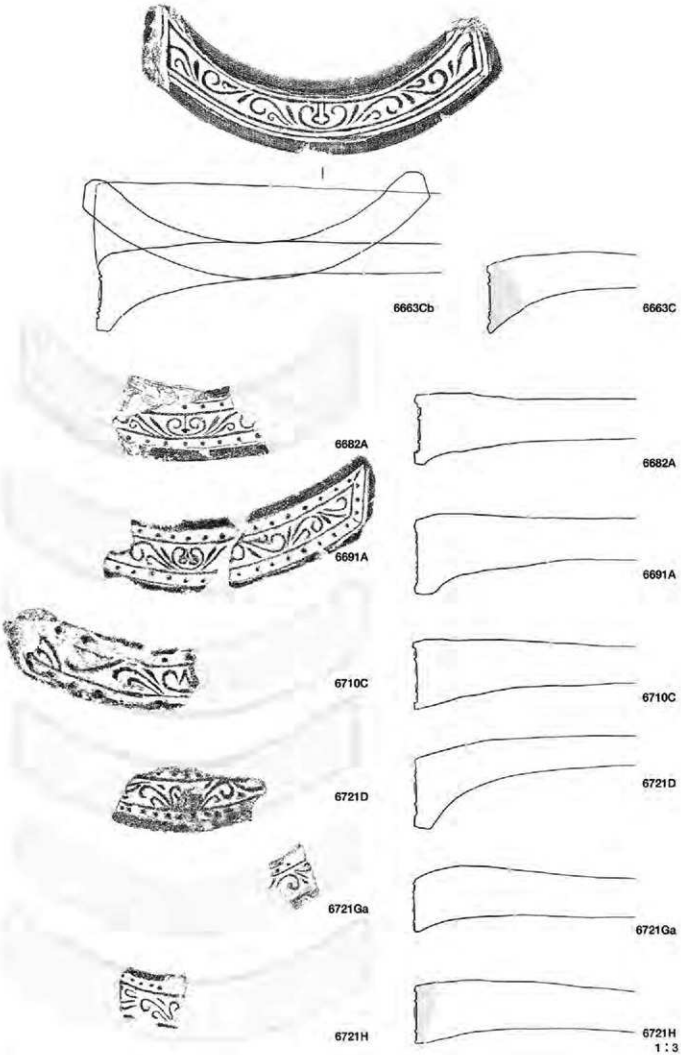
6663Cb
6663C
6682A
6682A
6691A
6691A
6710C
6710C
6721D
6721D
6721Ga
6721Ga
6721H
6721H
1 : 3

6663Cb

6682A

6691A

6710C

6721D

6721Ga

6721H

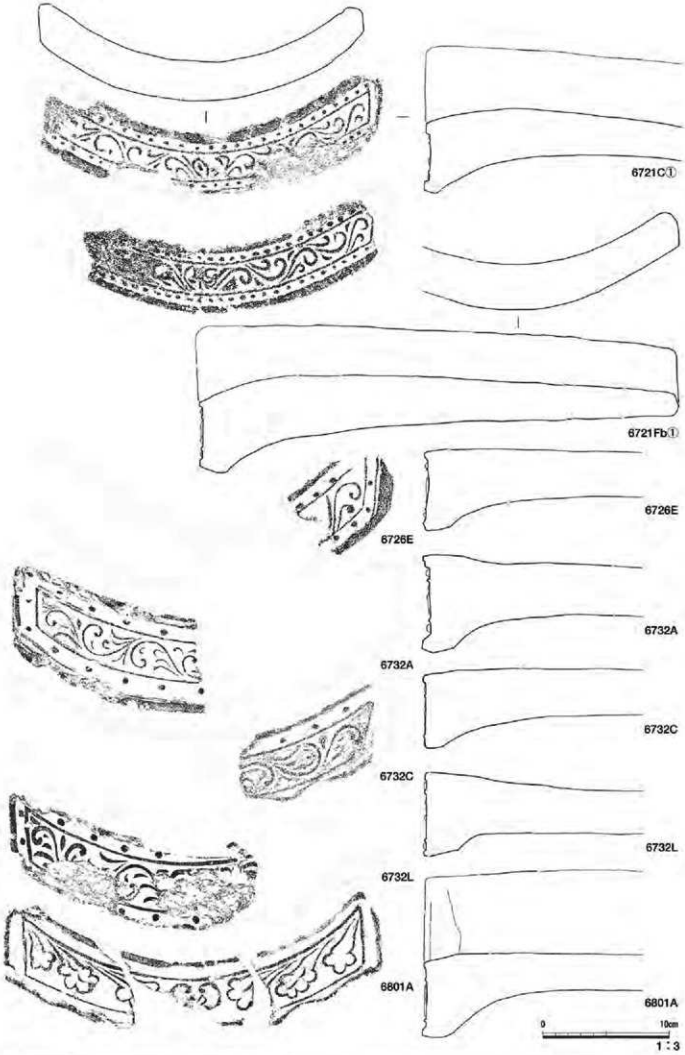
6721C①
6721Fb①
6726E
6726E
6732A
6732A
6732C
6732C
6732L
6732L
6801A
6801A
0
10cm
1：3

6721C②

6721Fb②

6732A

6732C

6732L

6801A

6726E

6561A
凸面

6641E③
顎後端部

6643C
瓦当側面

6641E①
凹面瓦当側

6643B
凸面顎後端側

6643C
凹面

6647Ca
顎貼付

6668A
顎後端部

6647D
顎貼付

6666A
瓦当側面

6685A①
瓦当側面

6681E②
瓦当側面

6663Cb
凸面



2

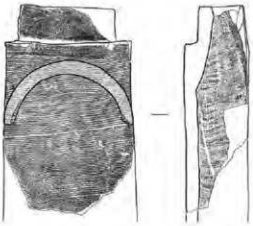

1

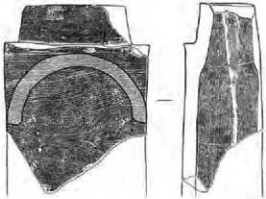

3



4

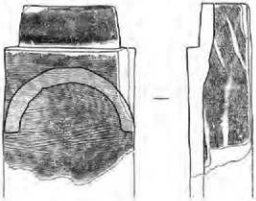

5

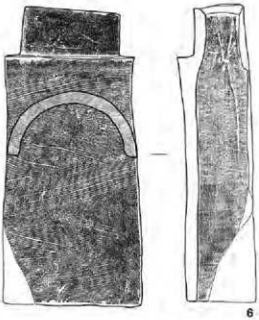

6

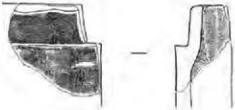

7

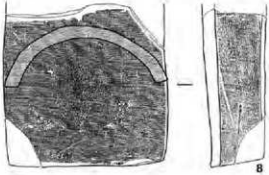

8

0 20cm

2

1

4

8

3

5

7

6

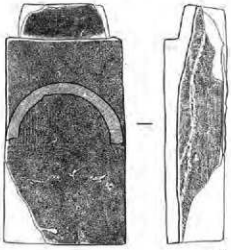

9

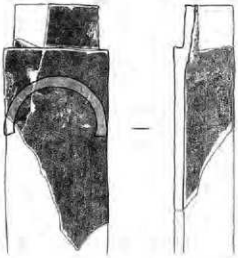

10



11

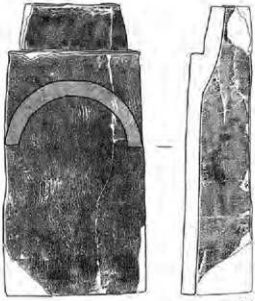

13

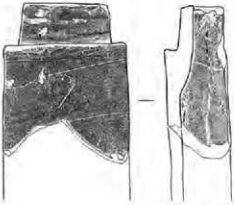

12

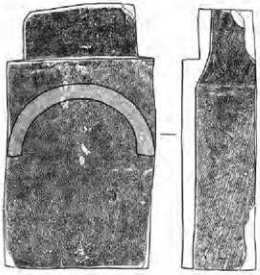

14

0 20cm

9

10

11

13

12

14

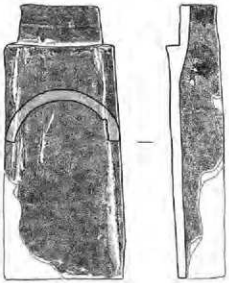

15

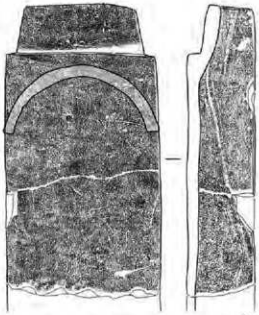

16

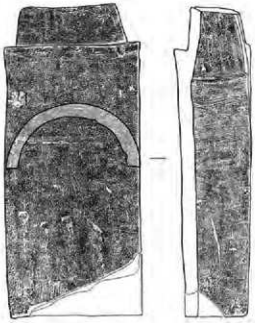

17

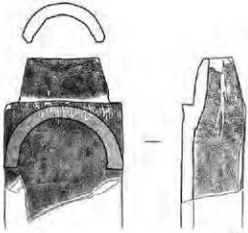

18

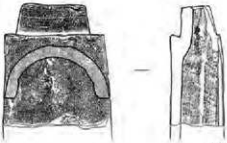

20

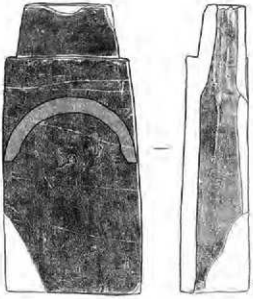

19



22

0 20cm

15

16

17

19

18

20

22

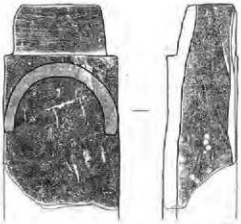

21

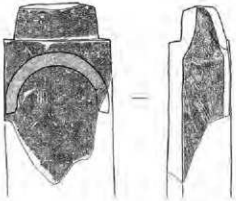

23

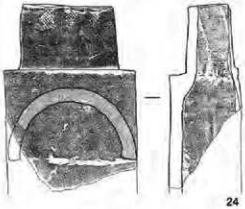

24

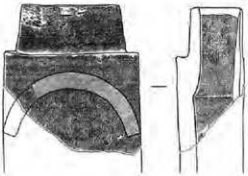

25

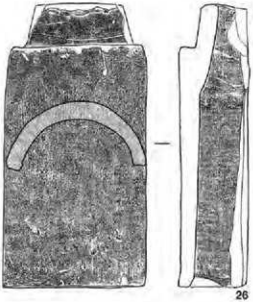

26

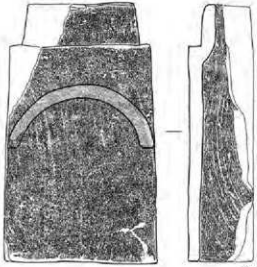

27

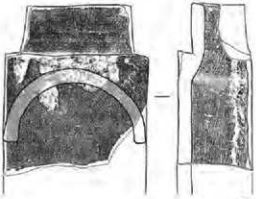

29



28

0 20cm

21

23

24

25

26

27

29

28

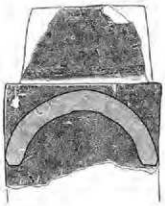

30

32

31

33

34



35

36

37

38

40

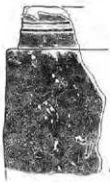

41

42

39

0 20cm

30

32

31

33

34

35



1



2

3

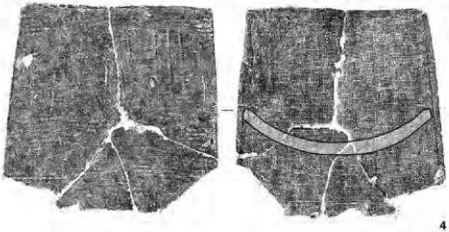

4

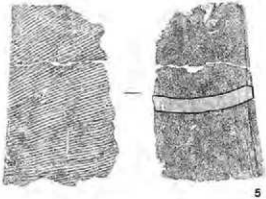

5

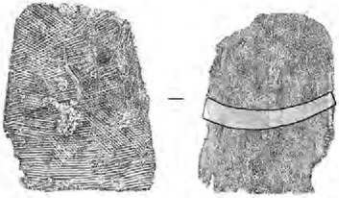

6

7

8

0 20cm

1



4

6



7

9



10



11



12



13

0 20cm

9

10

11

12

13

14



15

16



17

0 20cm

14

15

16

17

18

19

20

0 20cm

18

19

20

21



22



23

0 20cm



21

22

23



24



25



26

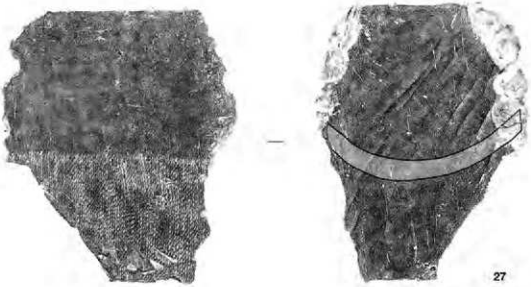

27

0 20cm



24

26

27

28

29





30

31

0 20cm



28

29



30

31



32



33



34



35

0 20cm



32

34



35

36



37

38

39

0 20cm

36



37



38

39


1
2
3
4
5
6
7
8
9
0
10cm

4

1

6

3

9

1 仁a

2 修a

3 矢



4 王a

5 王b

8 井a

6 田a

9 目b

7 伊a

10 里a

0 5cm

孔a

矢

王a

王b

修a

井a

田a

目b

伊a

里a

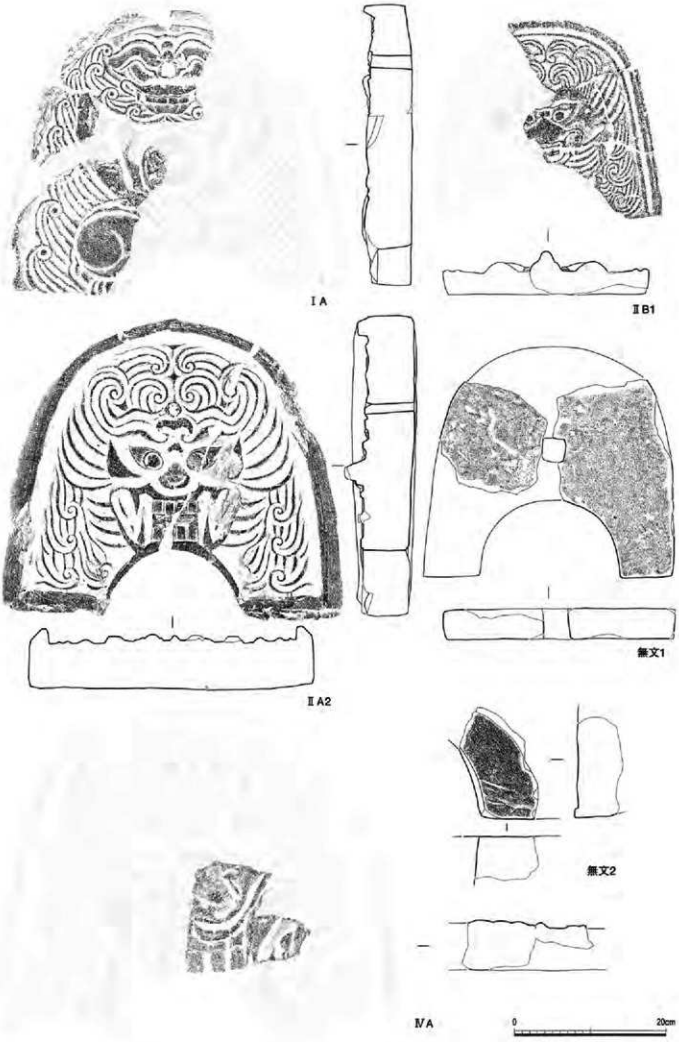
ⅠA
ⅡB1
ⅡA2
無文1
無文2
ⅣA
0
20cm

ⅠA

ⅡB1

ⅡA2

ⅣA

無文1

ⅡA2



隅切平瓦



製斗瓦

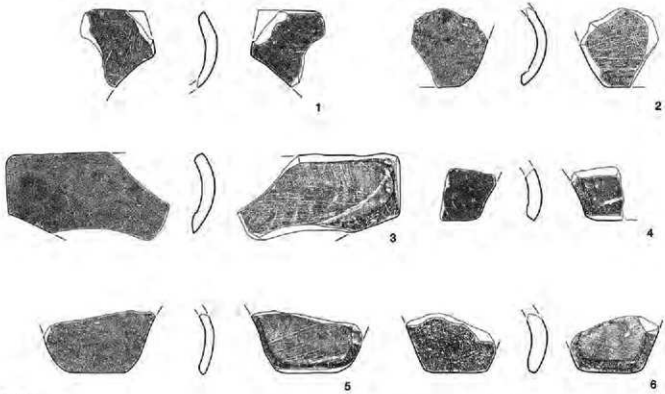

面戸瓦

隅切平瓦

隅切平瓦

隅切平瓦

切製斗

割製斗

切割製斗

面戸瓦

面戸瓦

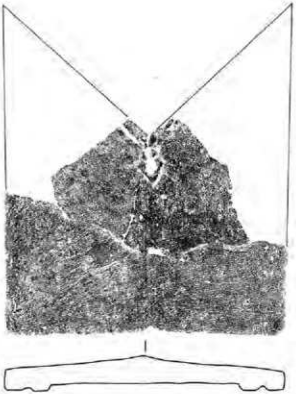



隅木釜B型式

1類

2類

2類

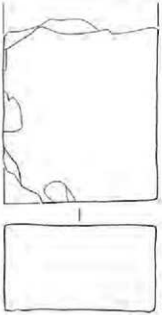

3類

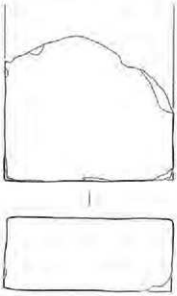

4類

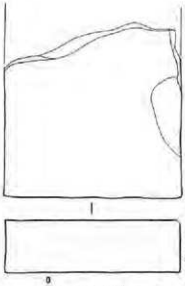

5類

0 20cm

隅木蓋(表)

隅木蓋(裏)

塼2類

塼1類

塼4類

塼3類

塼5類

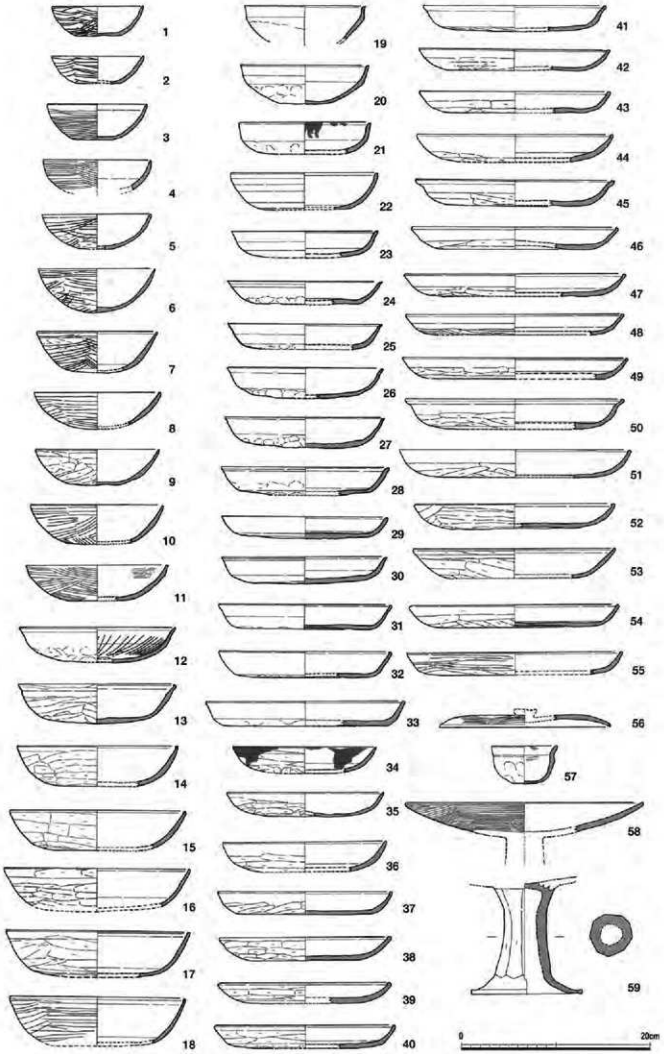
1
2
3
4
5
6
7
8
9
10
11
12
13
14
15
16
17
18
19
20
21
22
23
24
25
26
27
28
29
30
31
32
33
34
35
36
37
38
39
40
41
42
43
44
45
46
47
48
49
50
51
52
53
54
55
56
57
58
59
0
20cm

14

1

30

3

27

20

28

21

57

44

59

52

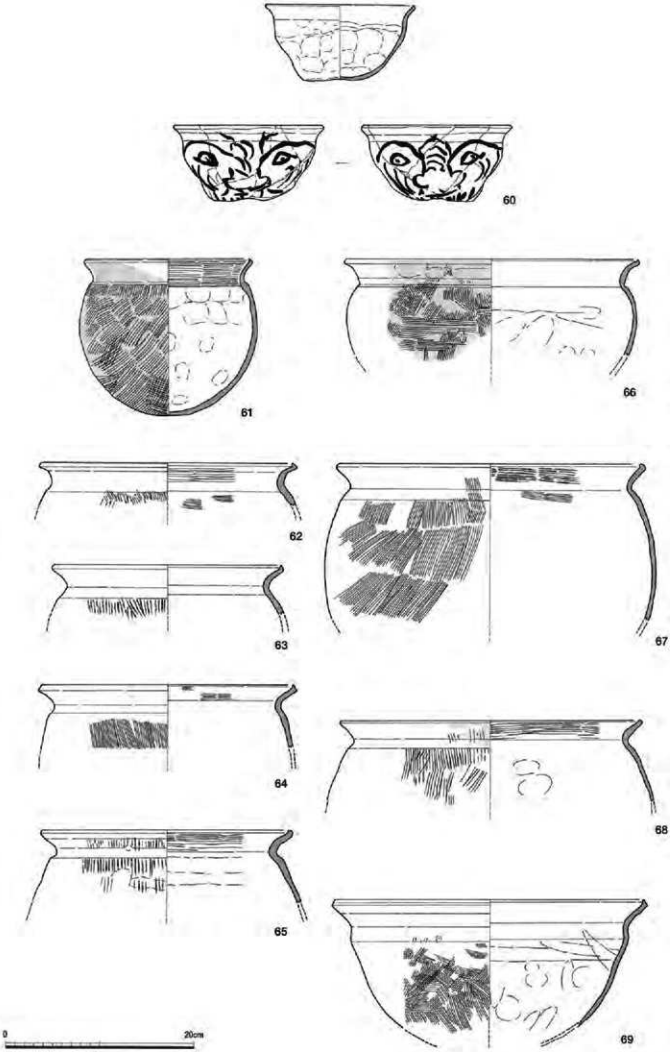
60
61
66
62
67
63
64
68
65
69
0
20cm

60

69

66

61

67

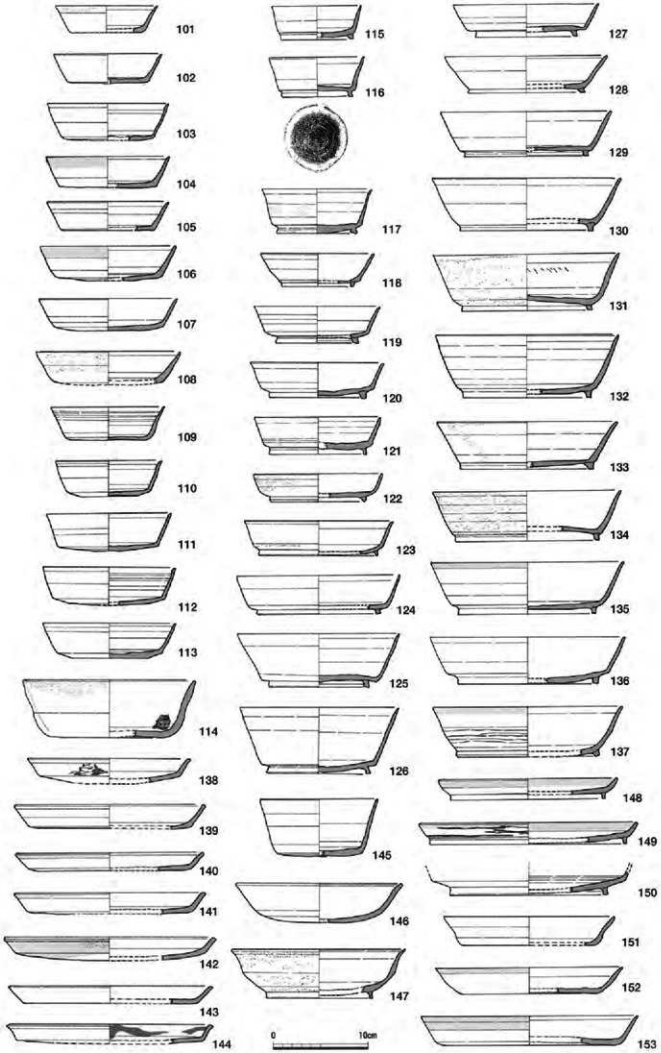
101
102
103
104
105
106
107
108
109
110
111
112
113
114
138
139
140
141
142
143
144
115
116
117
118
119
120
121
122
123
124
125
126
145
146
147
127
128
129
130
131
132
133
134
135
136
137
148
149
150
151
152
153
0
10cm

109

108

113

114

118

134

125

131

146

145

148

147

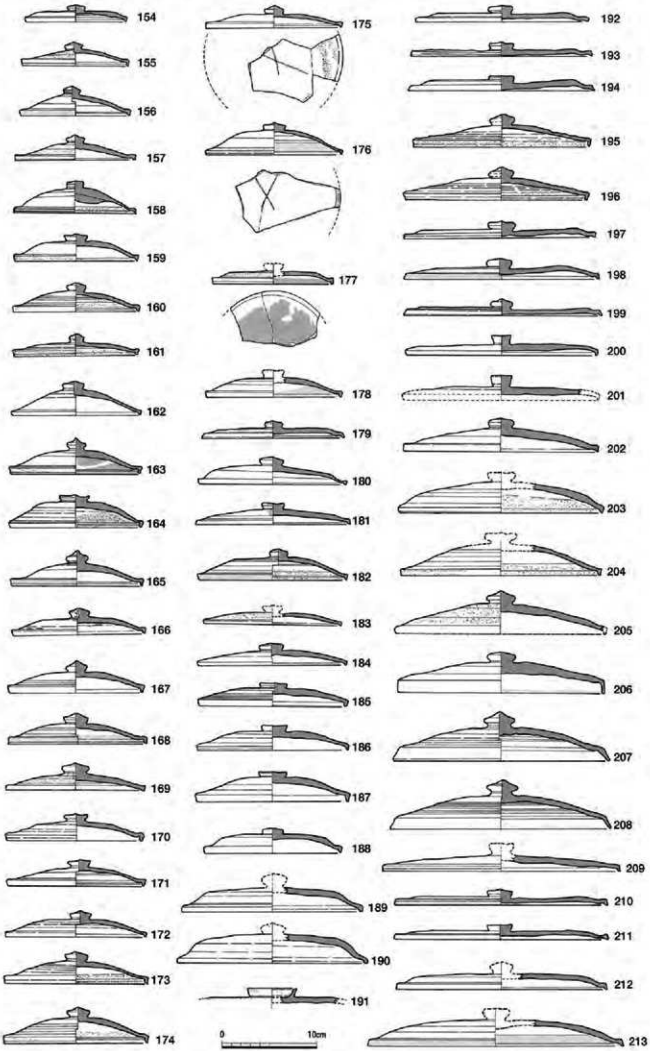
154
155
156
157
158
159
160
161
162
163
164
165
166
167
168
169
170
171
172
173
174
175
176
177
178
179
180
181
182
183
184
185
186
187
188
189
190
191
192
193
194
195
196
197
198
199
200
201
202
203
204
205
206
207
208
209
210
211
212
213
0
10cm

180

196

184


200

179

197

155

206

159

207

163

211

168

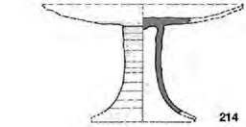
214

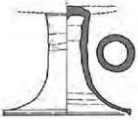
215

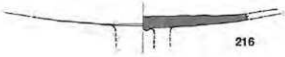
216

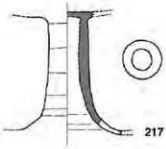
217

218

219

220

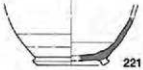
221

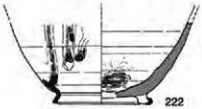
222

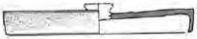
223

224

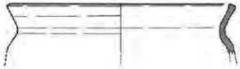
225

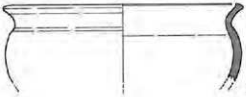
226


227

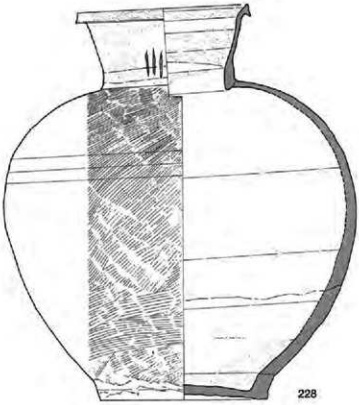
228

0
20cm

223

224

214

227

219　218

228

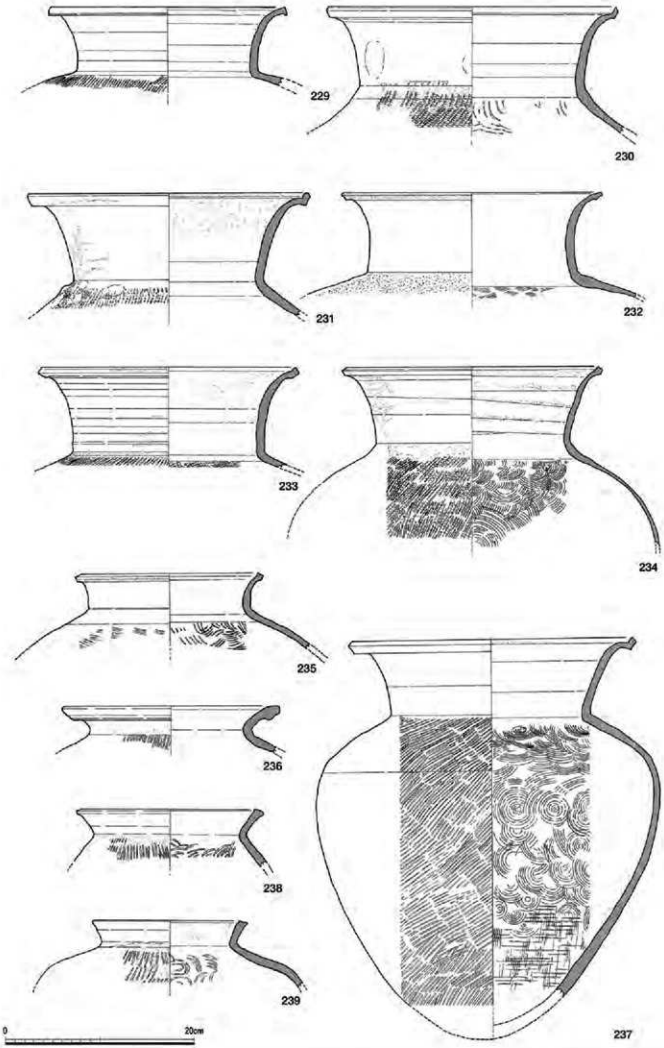
229
230
231
232
233
234
235
236
238
239
237
0
20cm

239

238

234

231

235

237

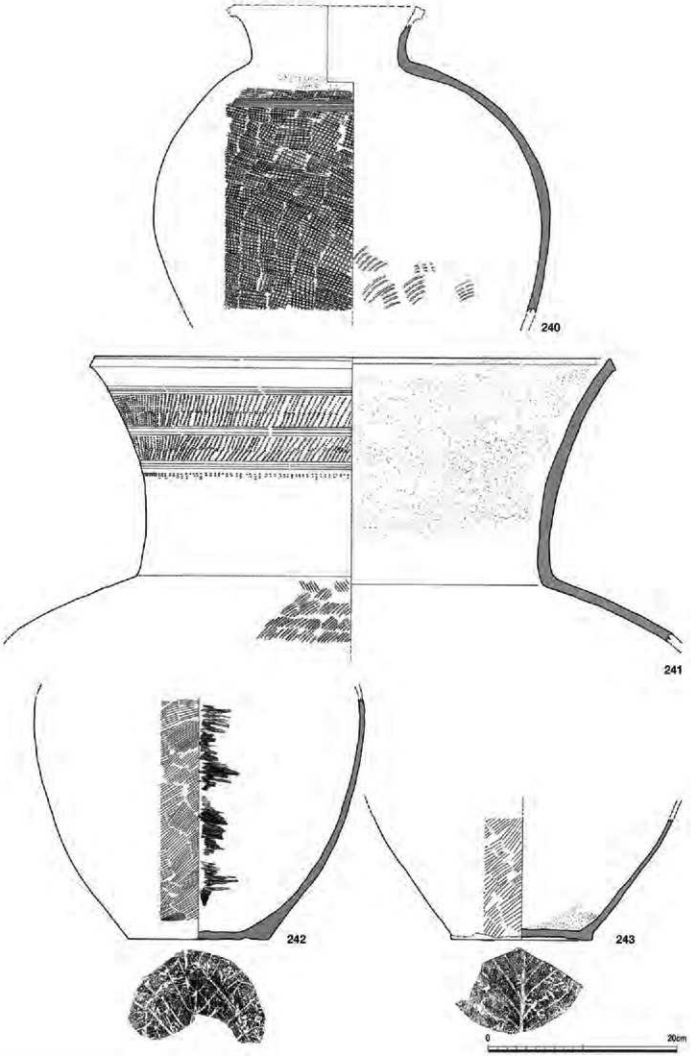
240
241
242
243
0
20cm

242

243

240

241

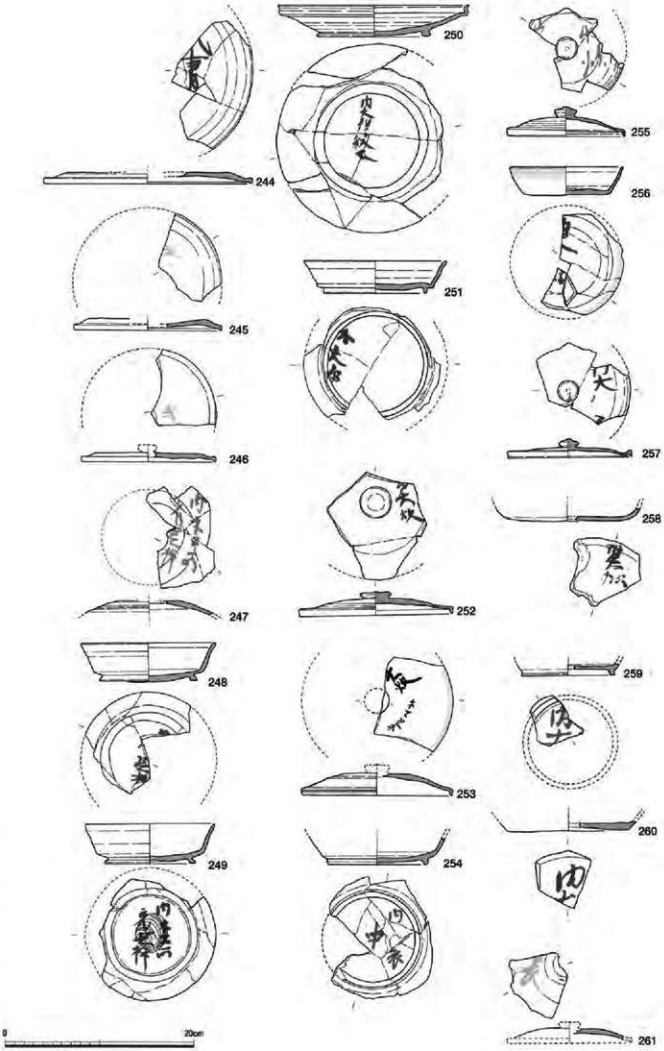
244
245
246
247
248
249
250
251
252
253
254
255
256
257
258
259
260
261
0
20cm

244
245
246
258
260
254
251
253
249
250

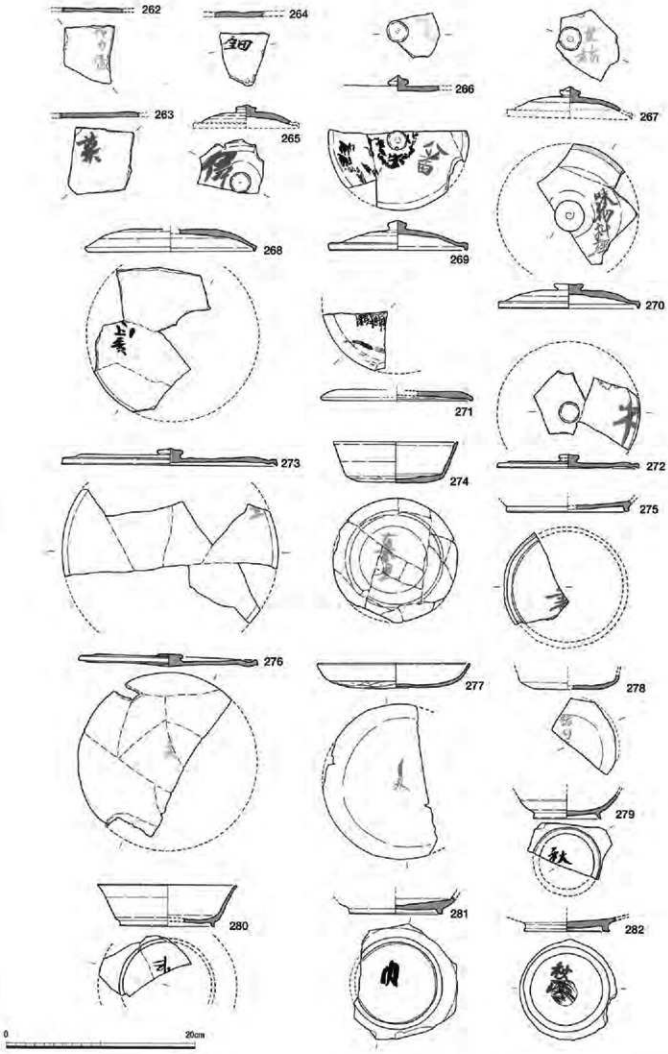
262
263
264
265
266
267
268
269
270
271
272
273
274
275
276
277
278
279
280
281
282
0
20cm


278
263
280
264
271
270
269
274
279
268
282
281
276

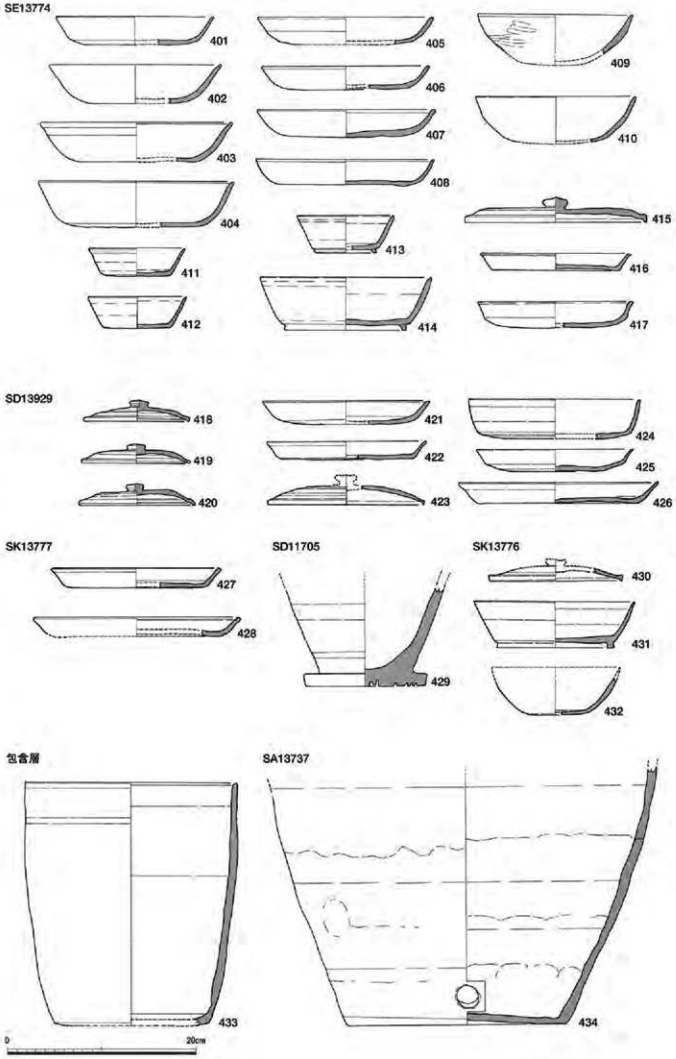
SE13774
401
402
403
404
411
412
405
406
407
408
413
414
409
410
415
416
417
SD13929
418
419
420
421
422
423
424
425
426
SK13777
427
428
SD11705
429
SK13776
430
431
432
包含層
433
SA13737
434
0
20cm

403

411

404

412

417

415

416

414

425

418

434

419

420

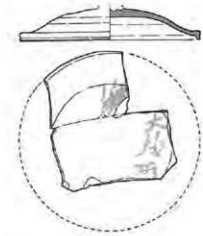

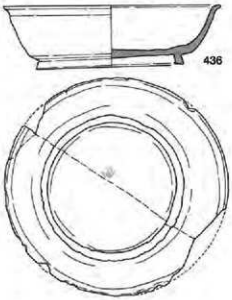

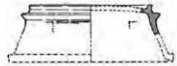

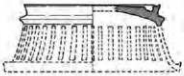

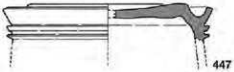

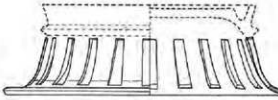

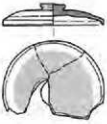



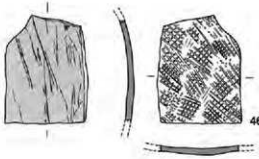

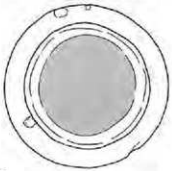

※453・462・464のアミ部分は
研磨痕

0 20cm


435

436

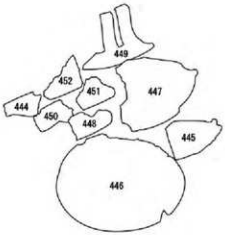
449
452
451
447
444
450
448
445
446

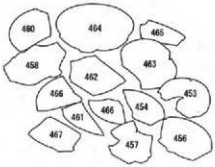
460
464
465
458
463
462
453
466
454
461
466
467
457
456

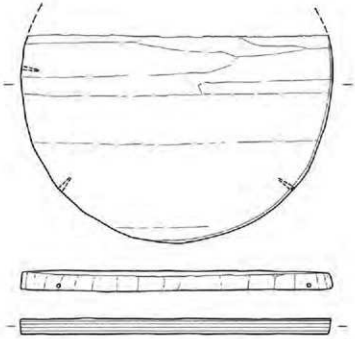

1

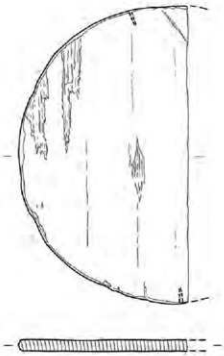

2

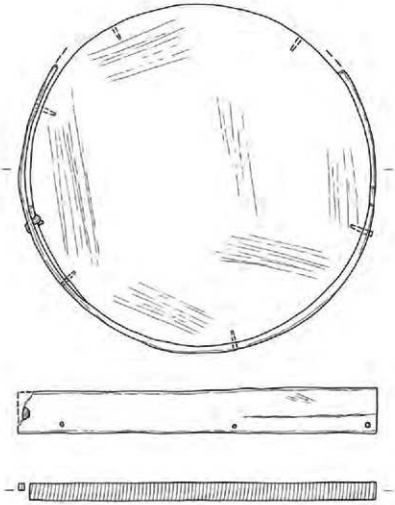

3

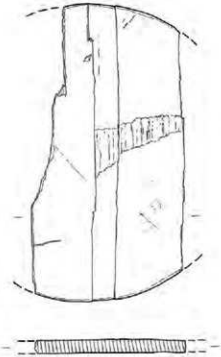

4

0 10cm


1
2
4
3

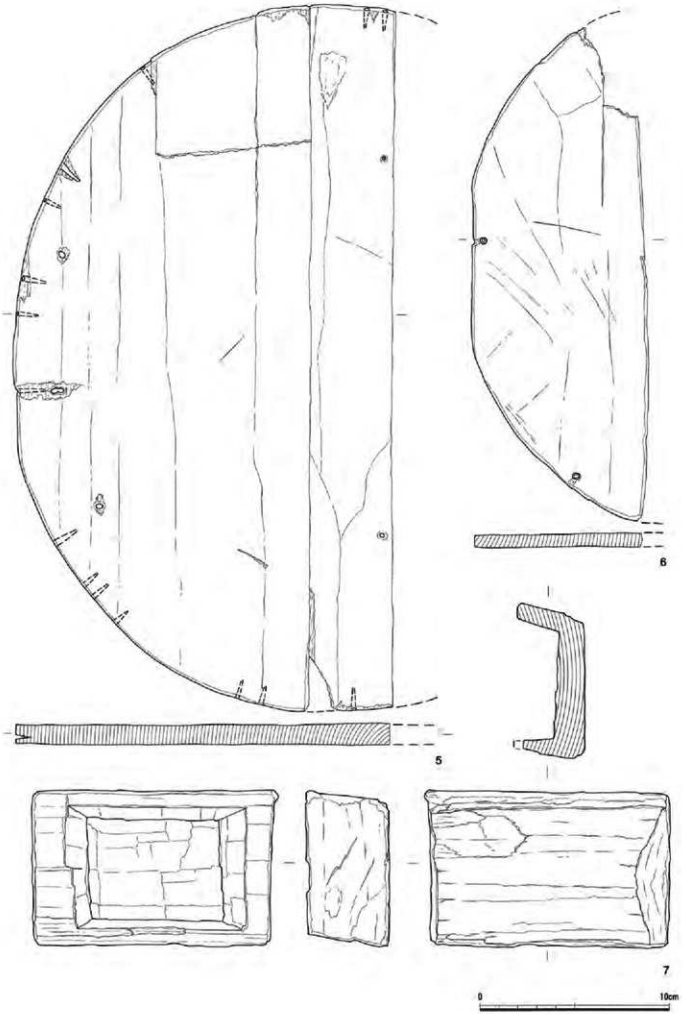
5
6
7
0
10cm

5

6

7

7

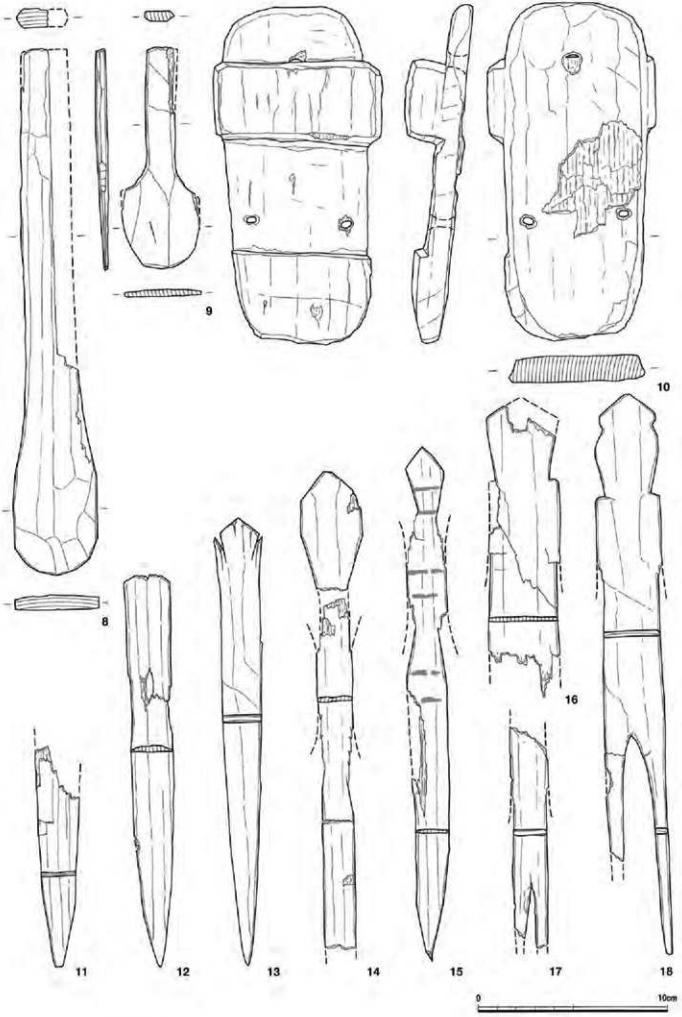
8
9
10
11
12
13
14
15
16
17
18
0
10cm

8
9

10


17
14
11
16
18
15
12
13

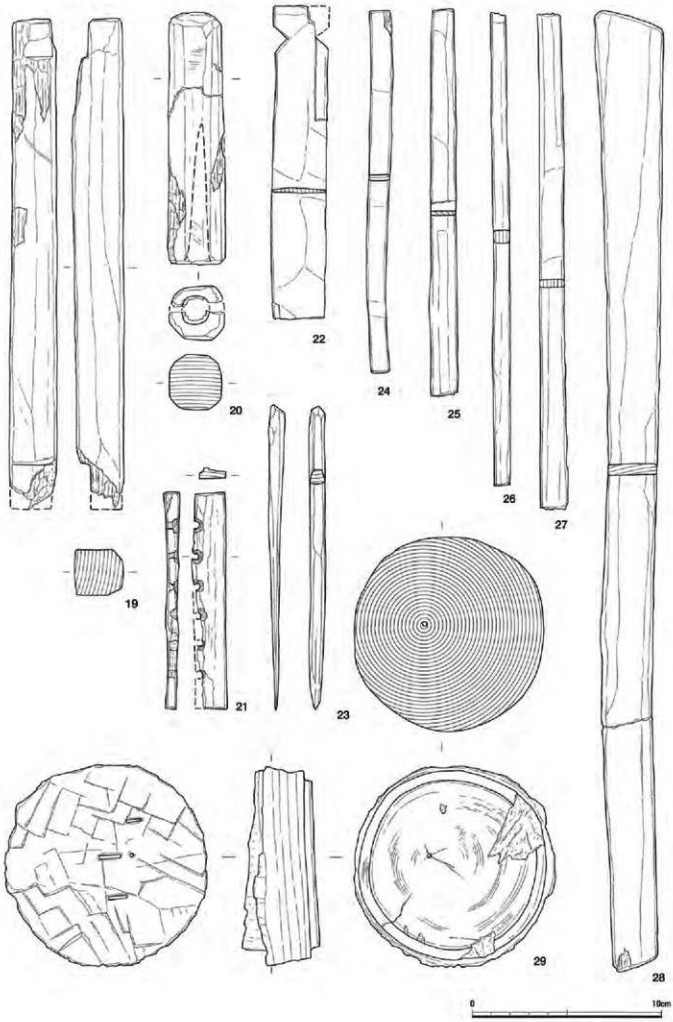
19
20
21
22
23
24
25
26
27
28
29
0
10cm

19
20
21

29
29


22
23
24
25
26
27
28

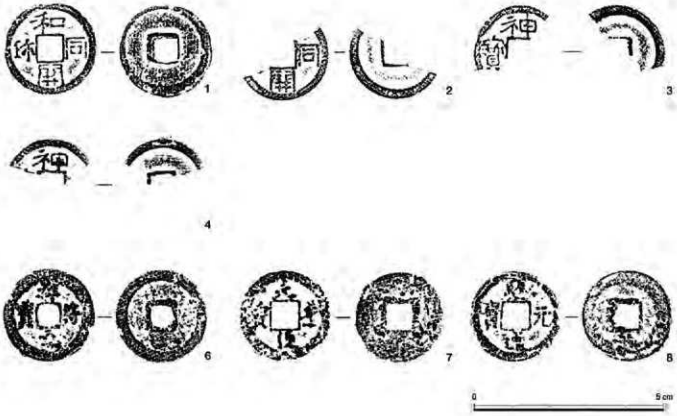
1
2
3
4
6
7
8
0
5cm


1
2
3
4
5
6
7
8

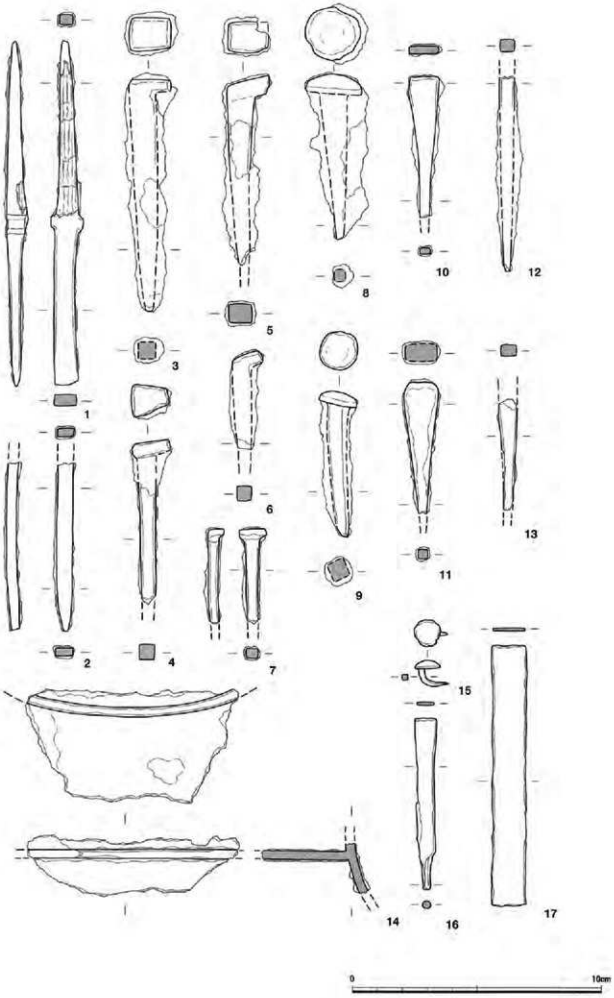
1
2
3
4
5
6
7
8
9
10
11
12
13
14
15
16
17
0
10cm

1
2
3
4
5
6
7
8
9
10
11
12
13
14
15
16
17

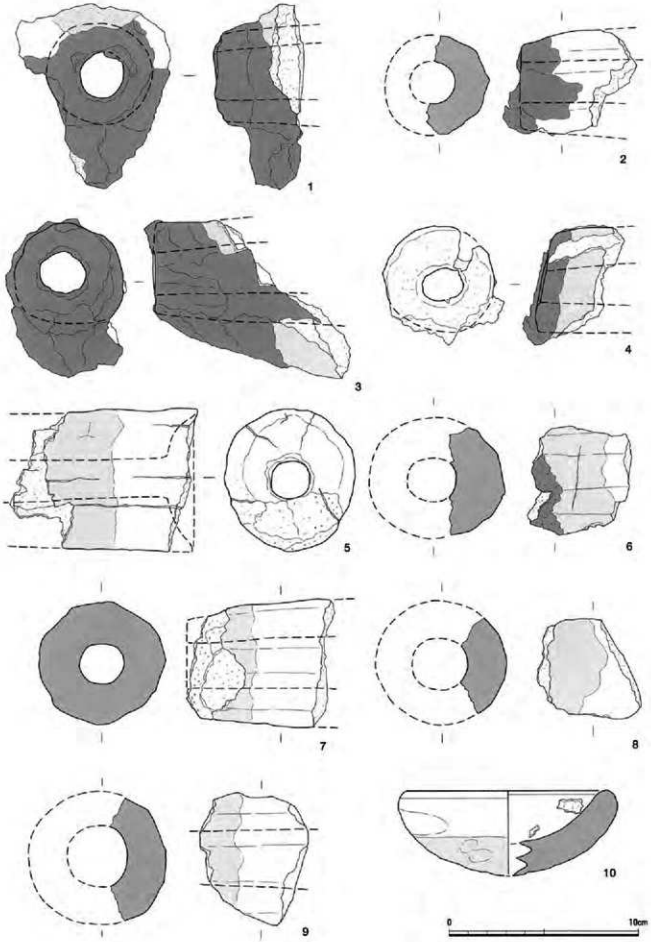
1
2
3
4
5
6
7
8
9
10
0
10cm

7
5
6
3
1
4
9
8
10
2

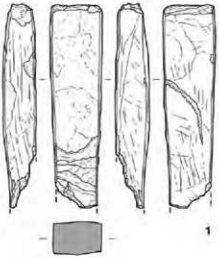
1

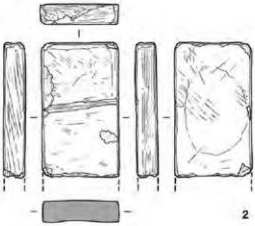
2

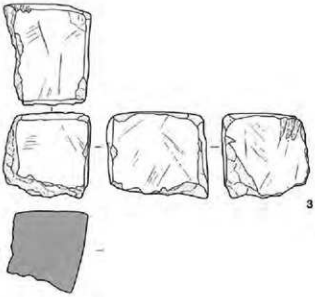
3

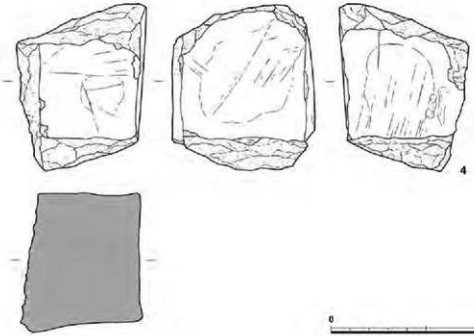
4

0
10cm

4
3
1
2

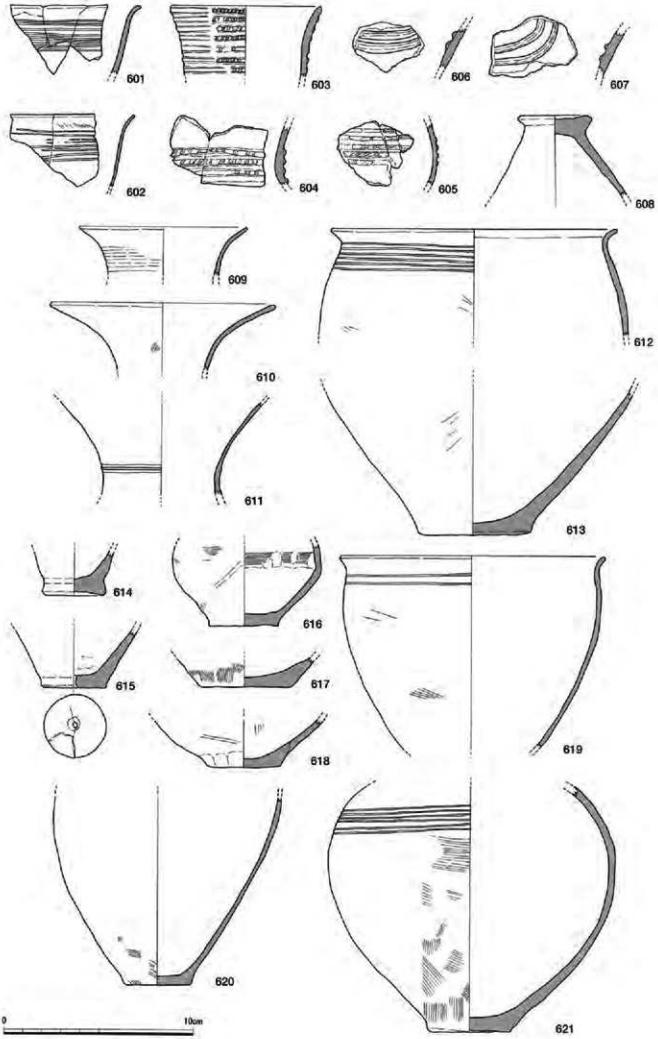
601
602
603
604
605
606
607
608
609
610
611
612
613
614
615
616
617
618
619
620
621
0
10cm

603

601

608

605

607

620

621

613

616

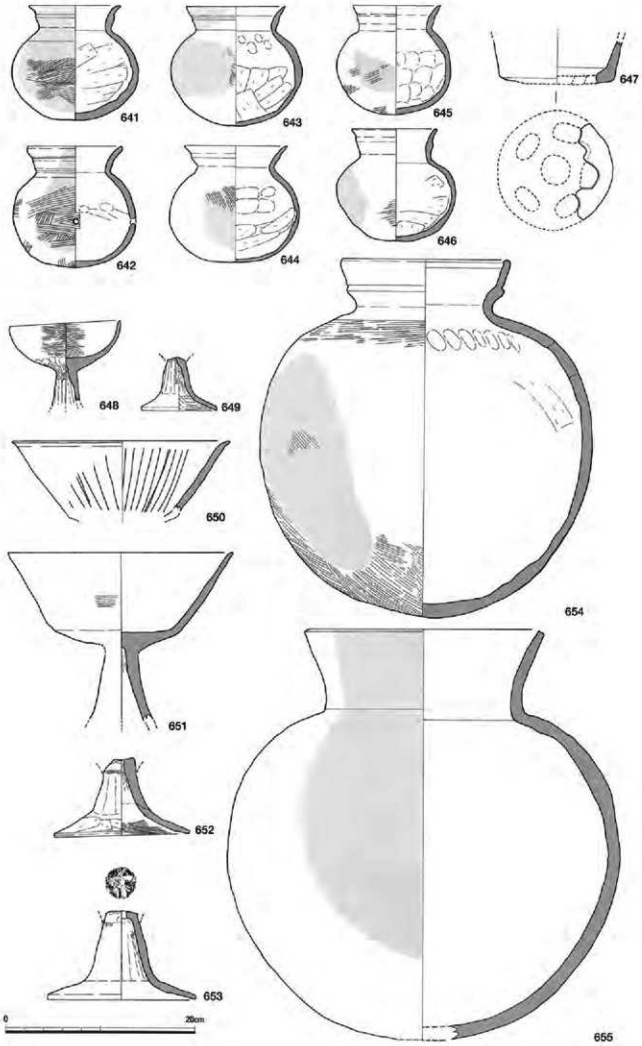
641
643
645
647
642
644
646
648
649
650
654
651
652
653
655
0
20cm

646

643

642

645

644

648

650

651

649

654

655

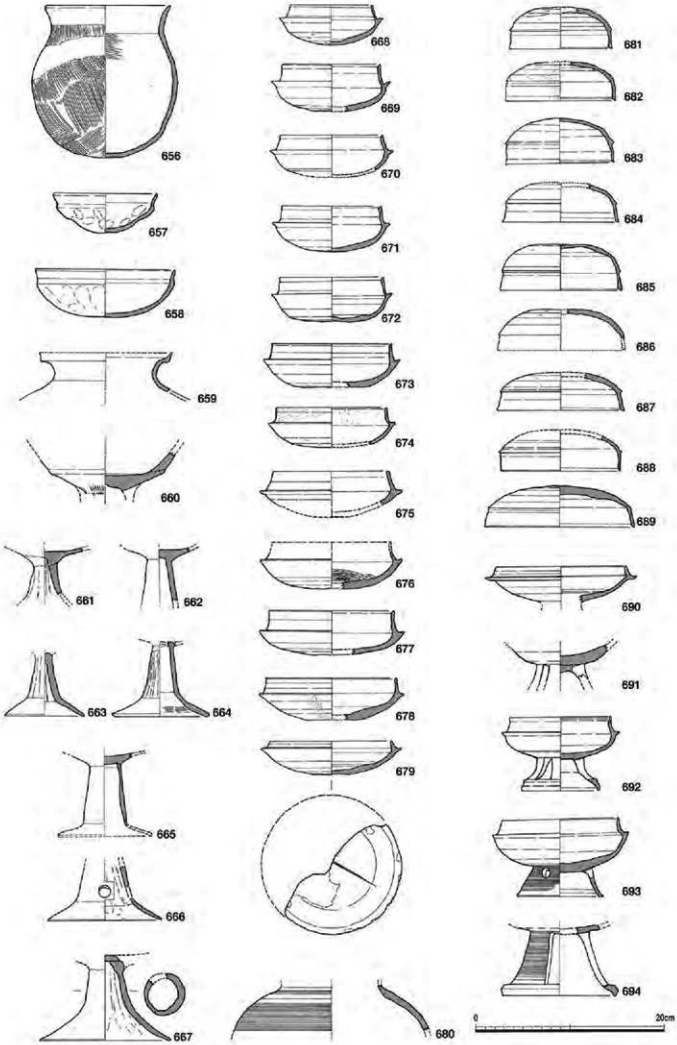
656
657
658
659
660
661
662
663
664
665
666
667
668
669
670
671
672
673
674
675
676
677
678
679
680
681
682
683
684
685
686
687
688
689
690
691
692
693
694
0
20cm

660

659

664

656

658

683

674

693

682

669

692

685

679

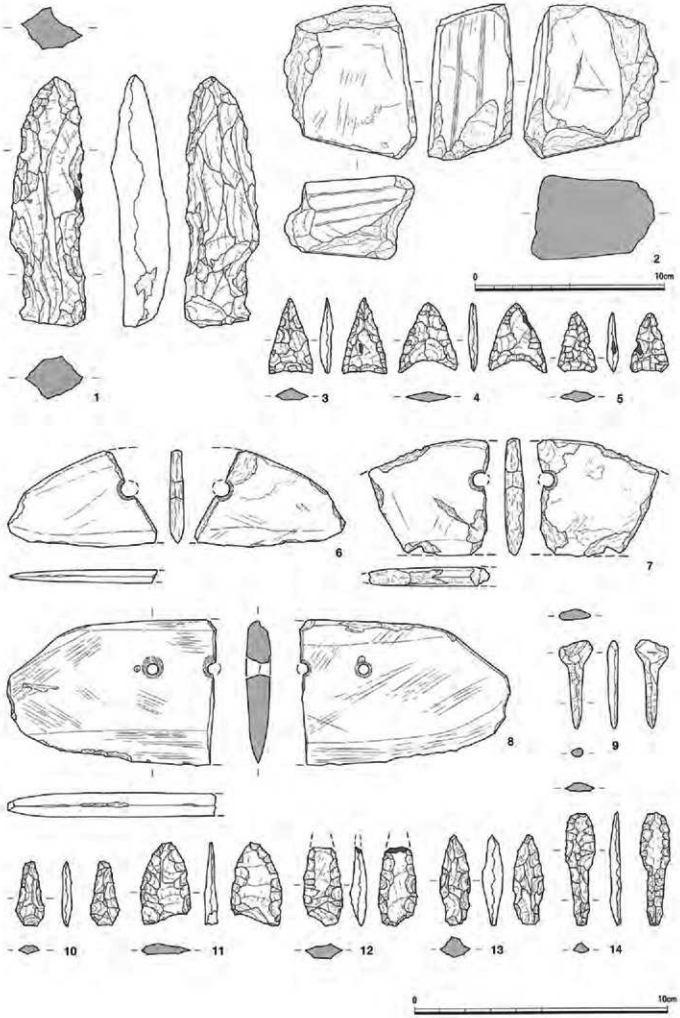
1
2
0
10cm
3
4
5
6
7
8
9
10
11
12
13
14
0
10cm

2
1
3
4
5


7
6
8

11
13
14
10
12
9

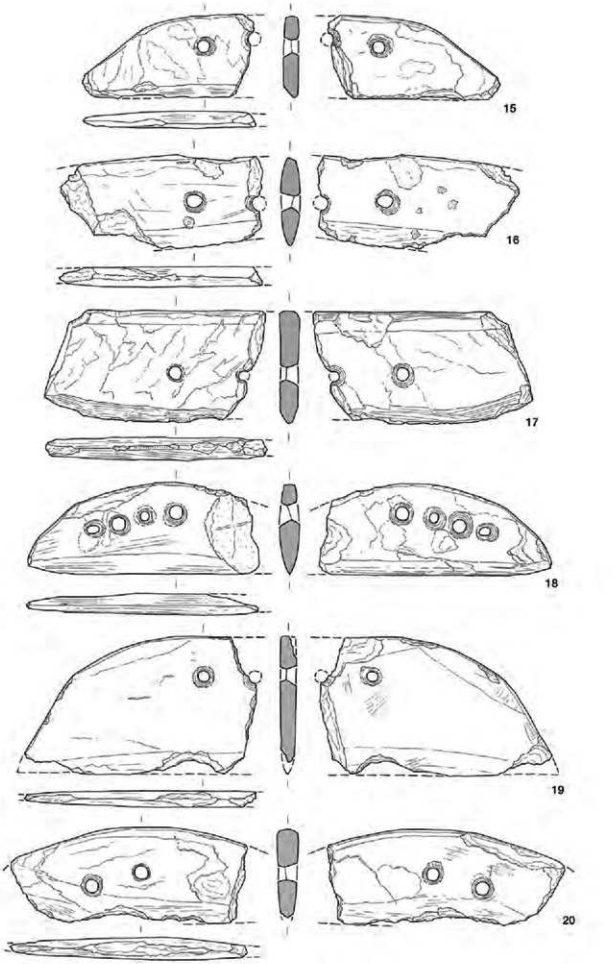
15
16
17
18
19
20
0
10cm


17
19
15
16
18
20

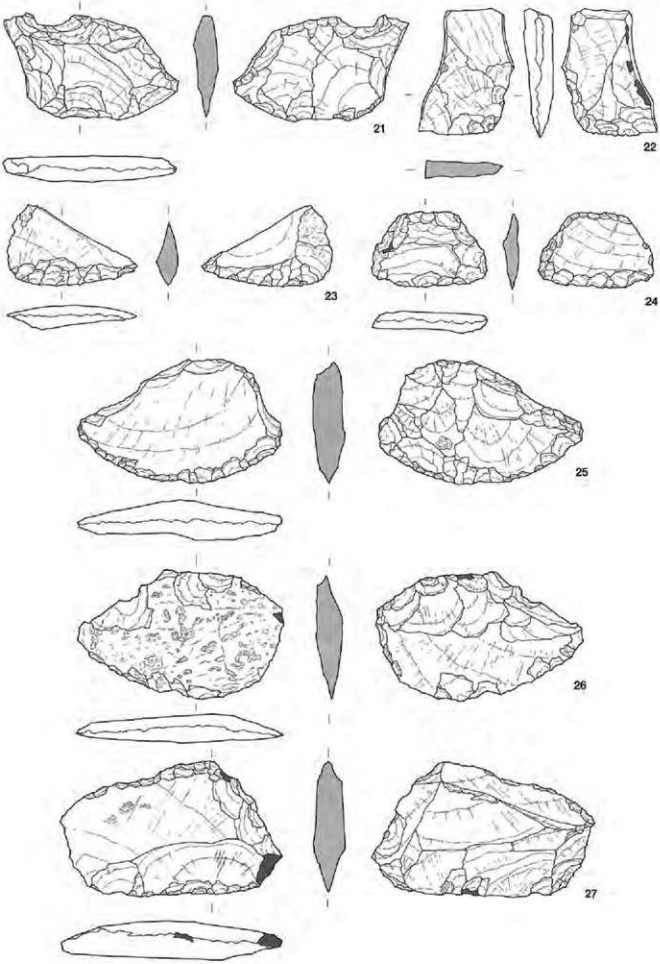
21
22
23
24
25
26
27
0
10cm


27
26
21
25
24
22
23

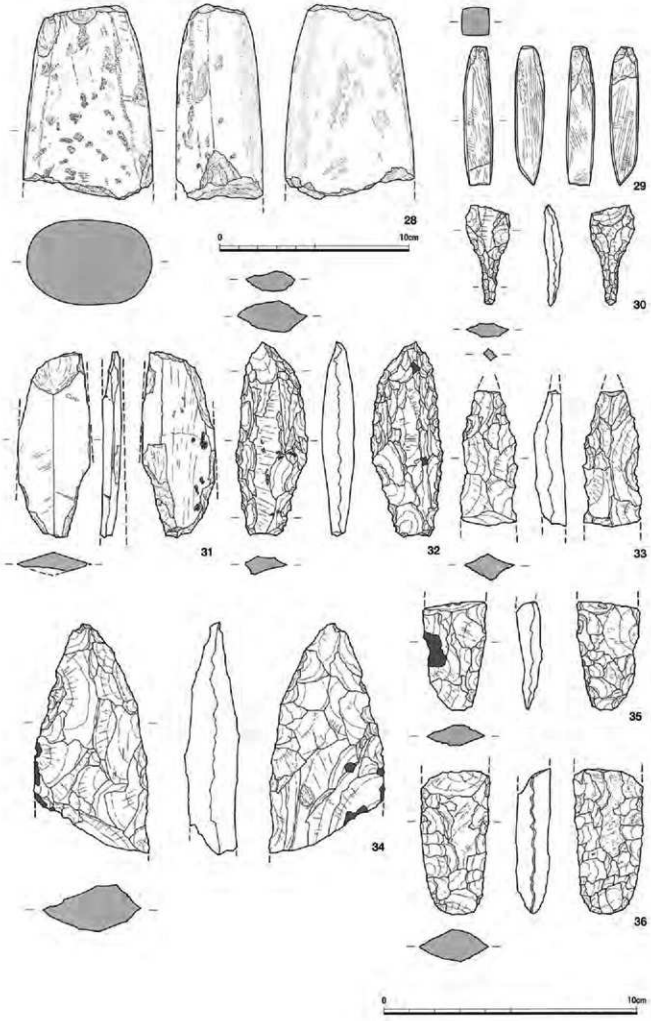
28
29
30
31
32
33
34
35
36
0
10cm
0
10cm


28
29
30


34
36
31
35
32
33


37
38
39
40
41
42
43
44
45
46
47
48
49
50
51
52
53
54
55
56
57
58
59
60
61
62
63
64
65
66
0
10cm


37
38
39
40
41
42
43
44
45
46
47
48
49
50
51
52
53
54
55
56
57
58
59
60
61
62
63
64
65
66

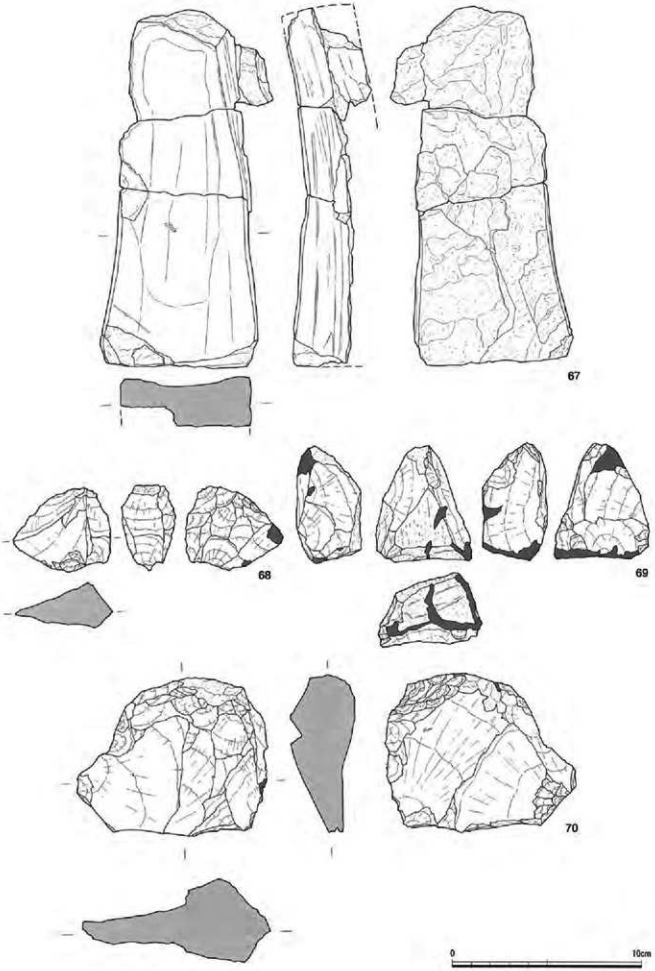
67
68
69
70
0
10cm

67

70

69

68

2005年3月10日　印刷
2005年3月30日　発行

平城宮発掘調査報告XVI
奈良文化財研究所学報第70冊
兵部省地区の調査
図版編

著作権所有
発行者　奈良市二条町2丁目9番1号
独立行政法人 文化財研究所
奈良文化財研究所

印刷者　奈良県天理市櫟本町80番地
株式会社 天理時報社

ISBN4-902010-23-2