

1　谷底部土層堆積状況（銅剣埋納坑前面）

2　谷底部第惠器出土状況（銅剣埋納坑前面）

1　銅鐸、銅矛埋納坑完掘後の状況（東から）

2　銅鐸、銅矛埋納坑完埋後の状況（南から）

1　1986年度調査前近景（南から）

2　1986年度調査地点の状況（西から）



1　発掘調査後の俯瞰写真（北東から）



2　発掘調査後の俯瞰写真近景（西から）

1　発掘調査後の状況（東から）

2　谷底部の地形（Ｎ１Ｅ８区付近）

1　谷底部の地形（N０E５区、北東から）

2　谷底部の地形（N１E５区、南西から）

1　谷底部土層堆積状況（N１E５区、西壁）



2　谷底部土層堆積状況（N１E５区、東壁）



1　谷底部の地形（N１E13・N１E14区、北から）

2　谷底部土層堆積状況（N１E14区、東壁）



1　1988年度トレンチ設定時の状況（青銅器出土地点下方の平坦部、南西から）



2　1988年度トレンチ①　イーロ間土層堆積状況（南から）



1　トレンチ①　完掘状況（東から）



2　トレンチ①　遺物出土状況（南から）

1　1989年度トレンチ設定時の状況（青銅器出土地点南側と西側の斜面　南から）



2　1989年度トレンチ②　土層堆積状況（西から）

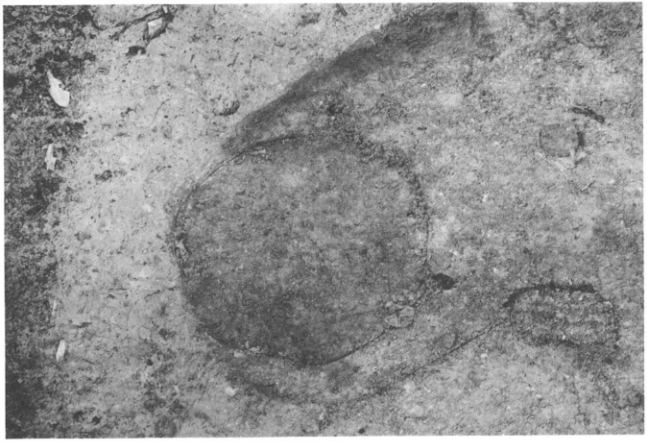

1　トレンチ②　柱穴状ピット検出状況（南から）



2　トレンチ②　柱穴状ピット断面（南東から）

1　トレンチ②　柱穴状ピット完掘状況（南から）



2　トレンチ③　土層堆積状況（南西から）

1　1990年度トレンチ設定時の状況（青銅器出土地点上方の尾根上　南西から）



2　1990年度トレンチ設定時の状況（青銅器出土地点の向い側丘陵斜面　西から）

1　トレンチ④　完掘状況（南から）

2　トレンチ⑤　完掘状況（東から）

1　トレンチ⑥　遺物出土状況（南から）

2　トレンチ⑥　ピット検出状況（南西から）

1　トレンチ⑥　完掘状況（北から）

2　トレンチ⑦　完掘状況（東から）



1　トレンチ⑧　完掘状況（南東から）



2　トレンチ⑨　完掘状況（南から）



1　トレンチ⑩　焼土検出状況



2　トレンチ⑩　完掘状況（北東から）


A3
A2
A1


A6
A5
A4


A9
A8
A7


A12
A11
A10


A15
A14
A13


A18
A17
A16


A21
A20
A19


A24
A23
A22

A27
A26
A25


A30
A29
A28

A33
A32
A31



A34


B3
B2
B1


B6
B5
B4


B9
B8
B7


B12
B11
B10


B15
B14
B13


B18
B17
B16


B21
B20
B19


B24
B23
B22


B27
B26
B25


B-30
B-29
B-28


B33
B32
B31


B36
B35
B34



B39

B38

B37


B42
B41
B40


B45
B44
B43


B48
B47
B46


B51
B50
B49


B54
B53
B52


B57
B56
B55


B60
B59
B58


B63
B62
B61


B66
B65
B64


B69
B68
B67


B72
B71
B70


B75
B74
B73


B78
B77
B76


B81
B80
B79


B84
B83
B82


B87
B86
B85


B90
B89
B88


B93
B92
B91


B96
B95
B94


B99
B98
B97


B102
B101
B100


B 105
B 104
B 103


B106
B107
B105


B111
B110
B109


C3
C2
C1


C6
C5
C4


C9
C8
C7



C12

C11

C10


C15
C14
C13


C18
C17
C16


C21
C20
C19


C-24
C-23
C-22


C27
C26
C25

C30
C29
C28


C33
C32
C31


C-36
C-35
C-34


C39
C38
C37


C42
C41
C40


C45
C44
C43


C48
C47
C46

C51
C50
C49


C54
C53
C52


C57
C56
C55