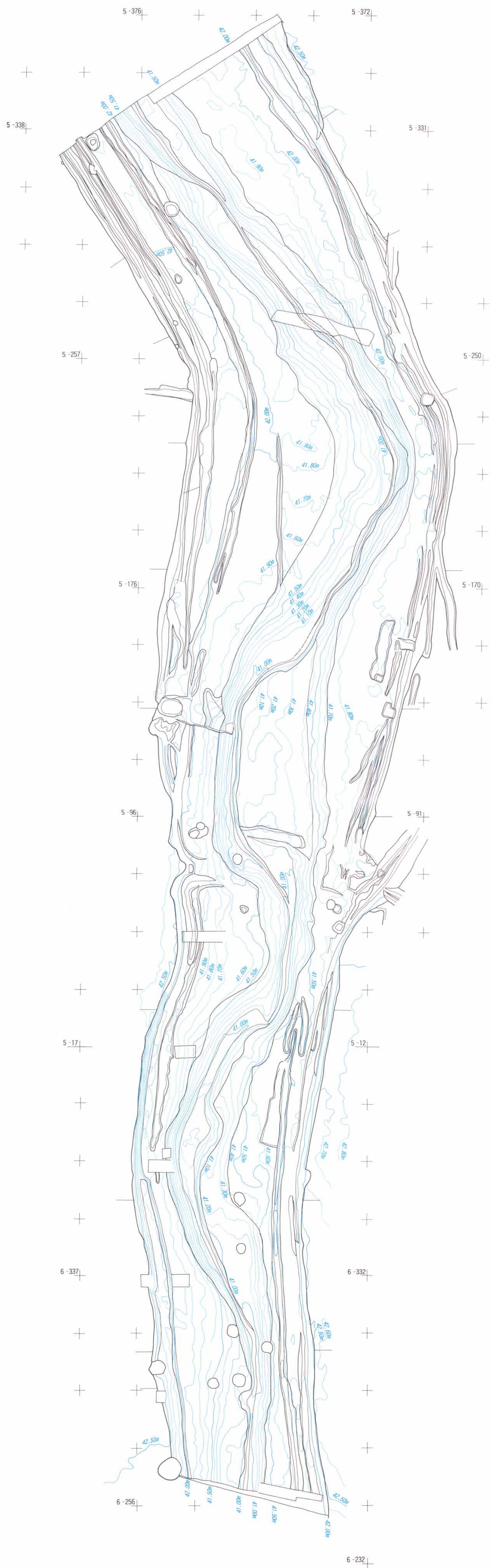


斜体は享徳4年(1455)写、嘉應2年(110)「新田庄田畠在家注文」の郷名
 正体は文永年間か「新田庄知行分目録」(岩松持国)中で上記不出の郷名

付図1 遺跡位置・周辺地形・周辺遺跡(1:50,000)



付図2 遺跡全体図 (1:400)



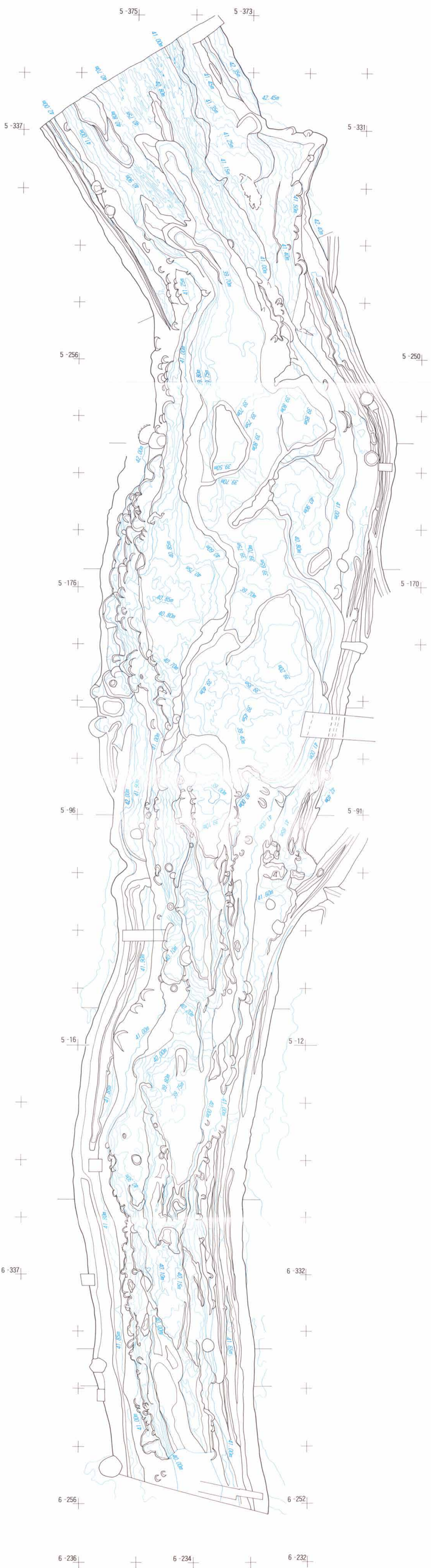
付图3 第1号掘第2·3面平面图 (1:200)



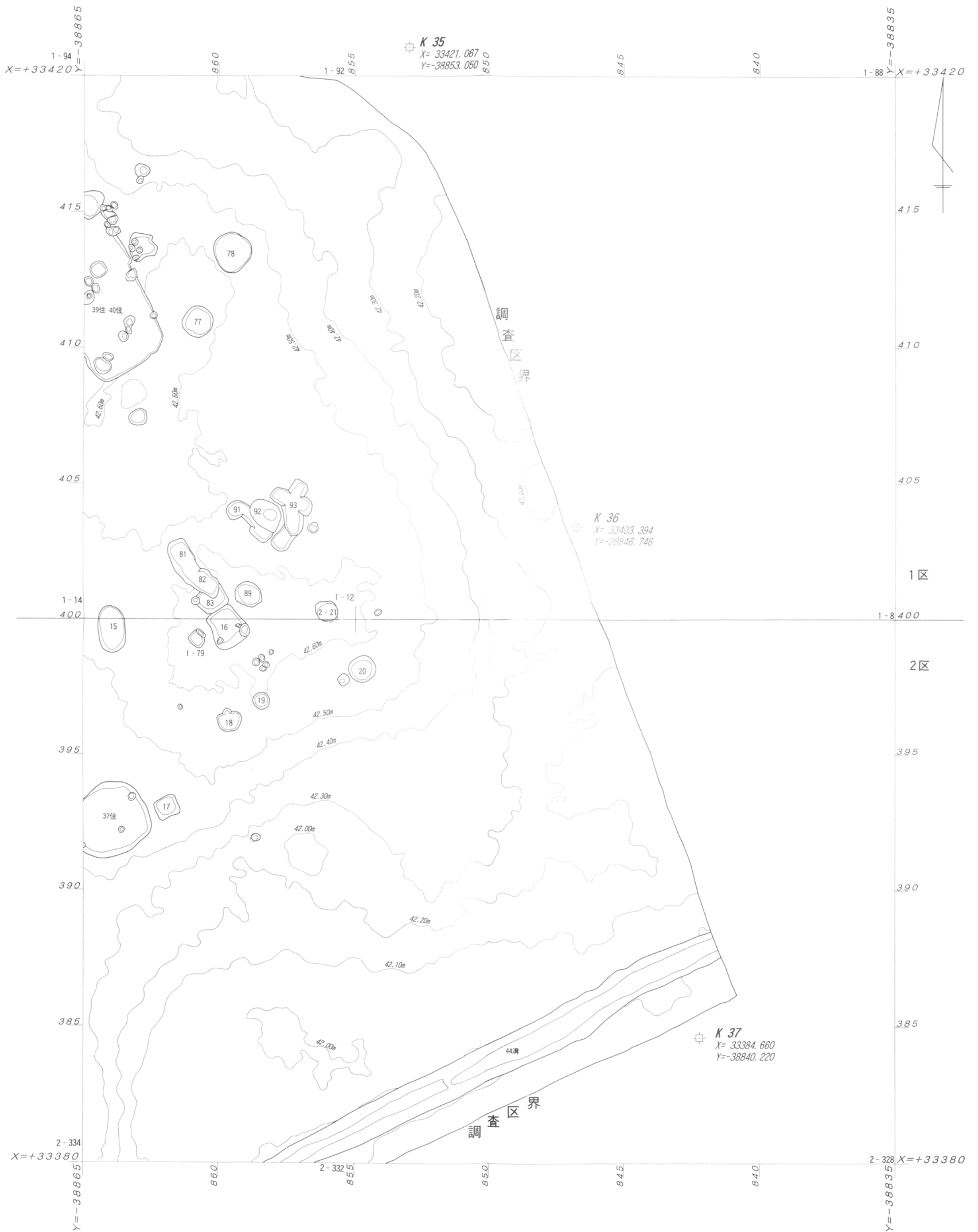
6-238

6-234

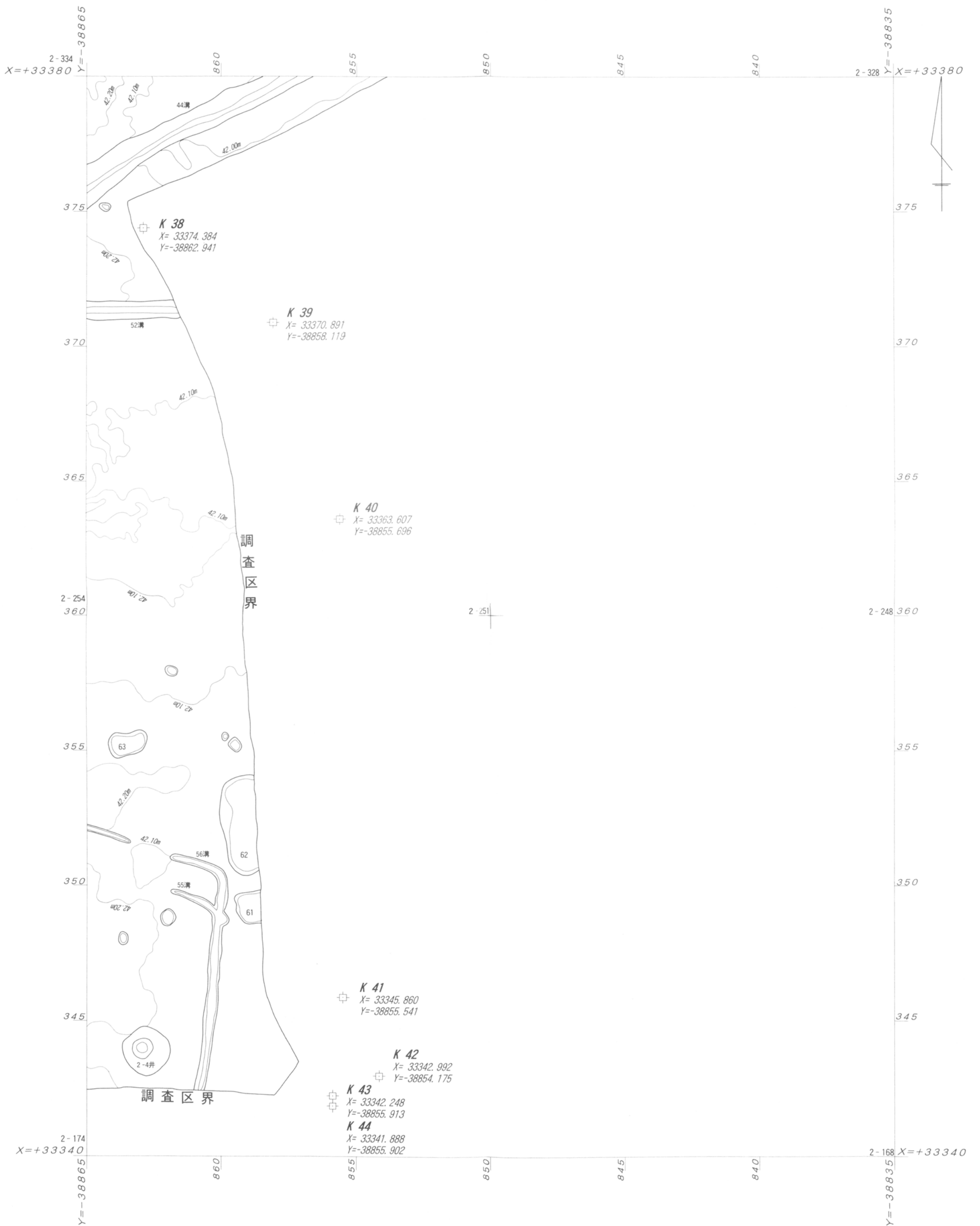
6-231



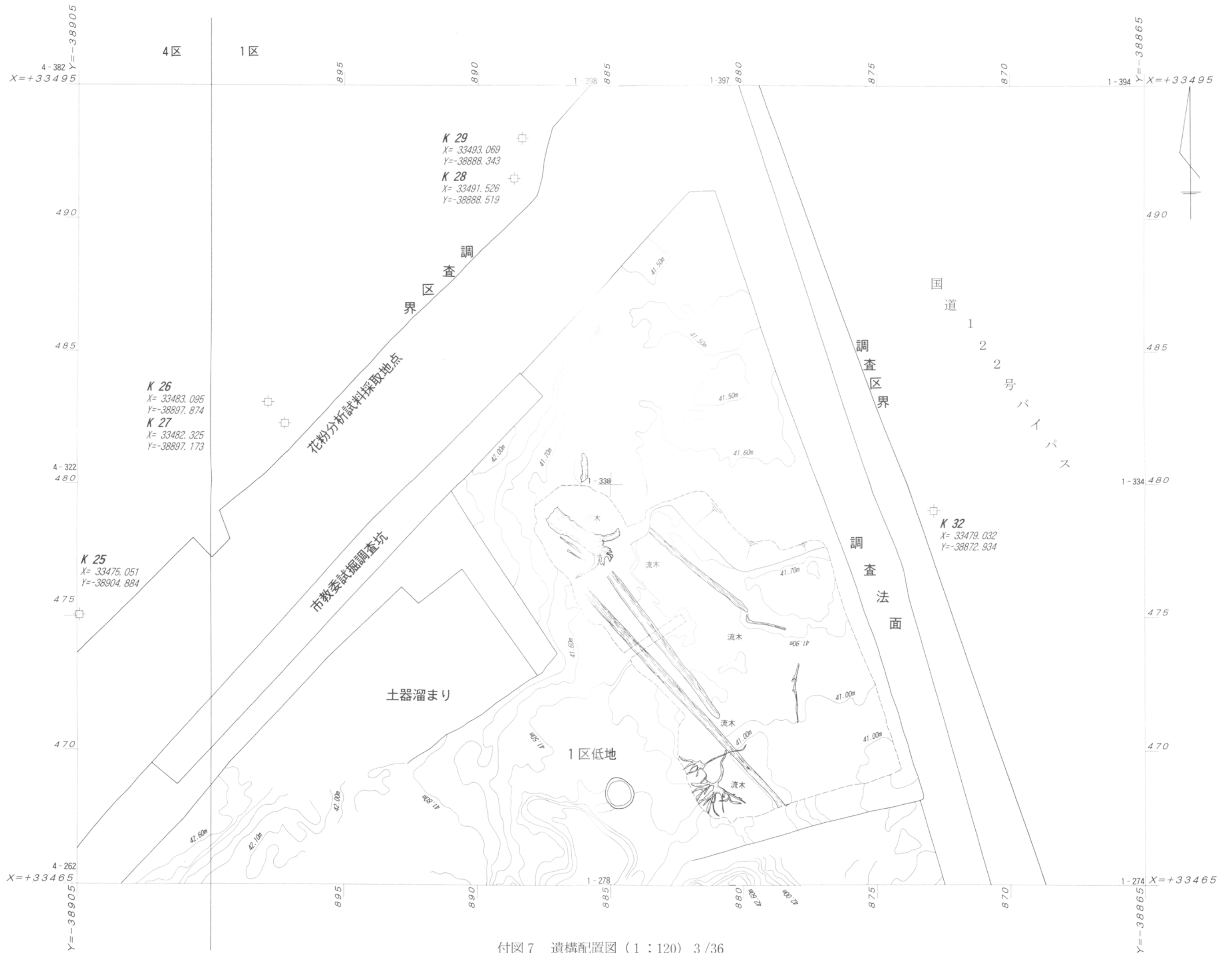
付图4 第1号坝第4面平面图(1:200)



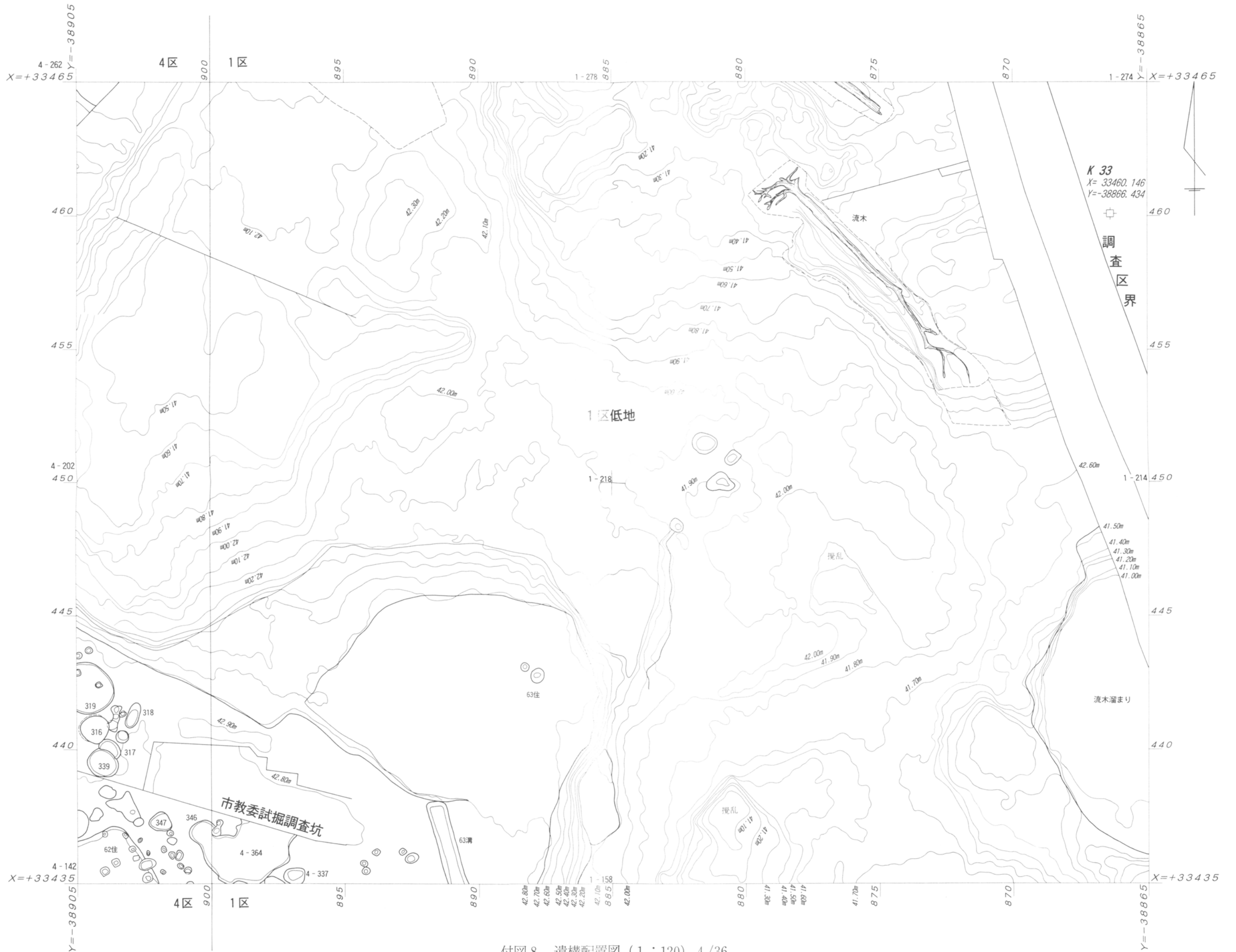
付図5 遺構配置図 (1:120) 1/36



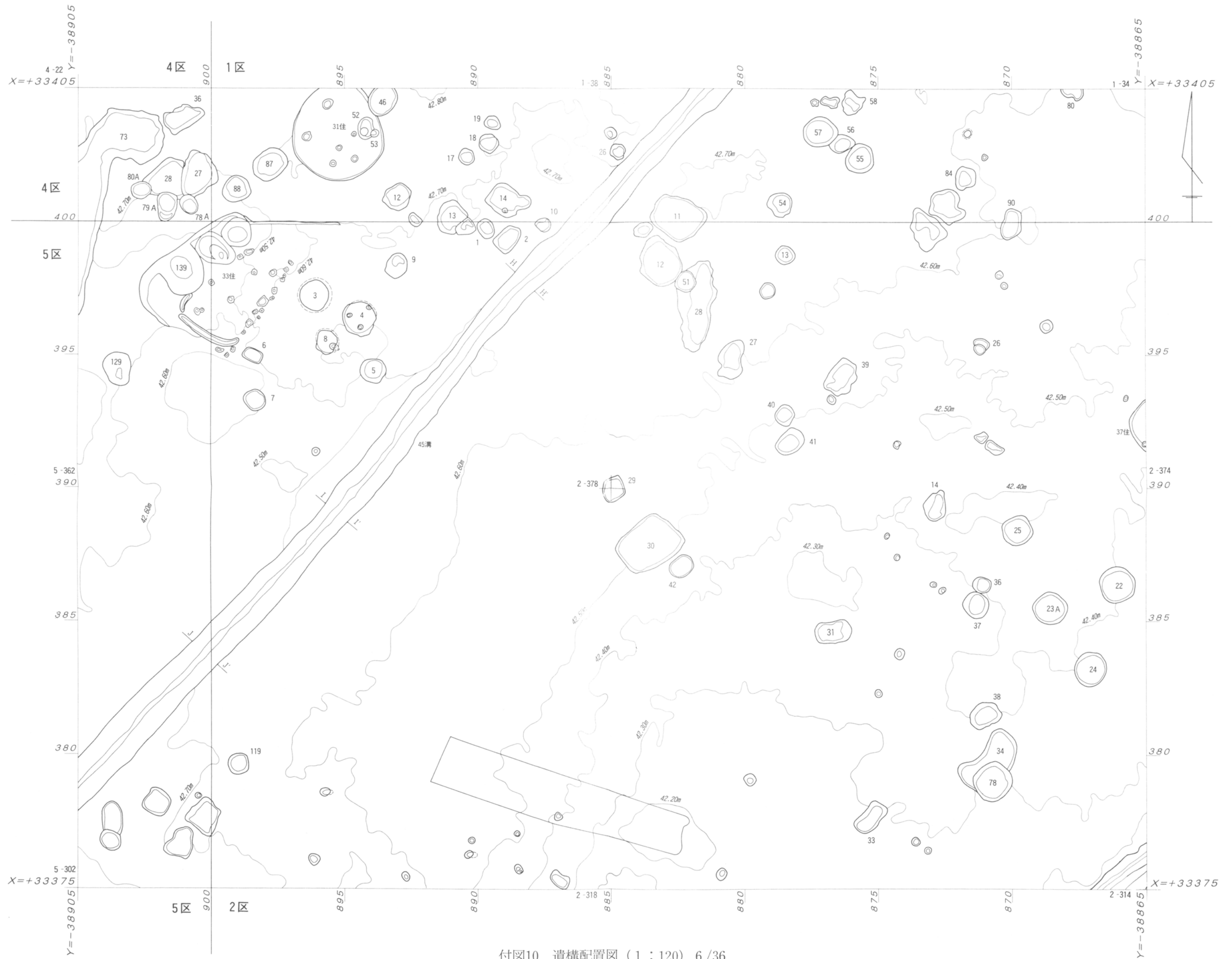
付図6 遺構配置図 (1:120) 2/36



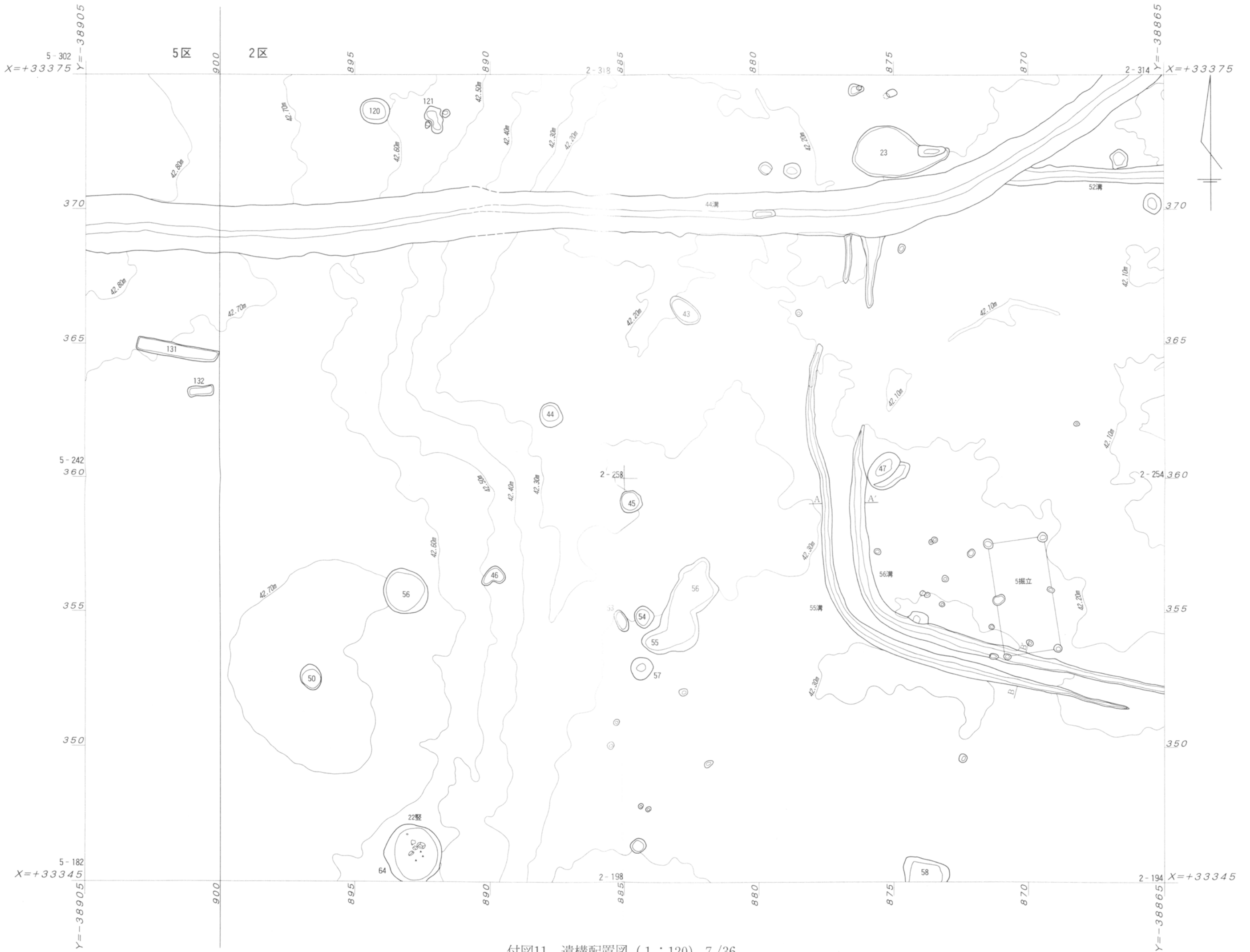
付図7 遺構配置図 (1:120) 3/36



付図8 遺構配置図 (1:120) 4/36



付図10 遺構配置図 (1 : 120) 6 / 36



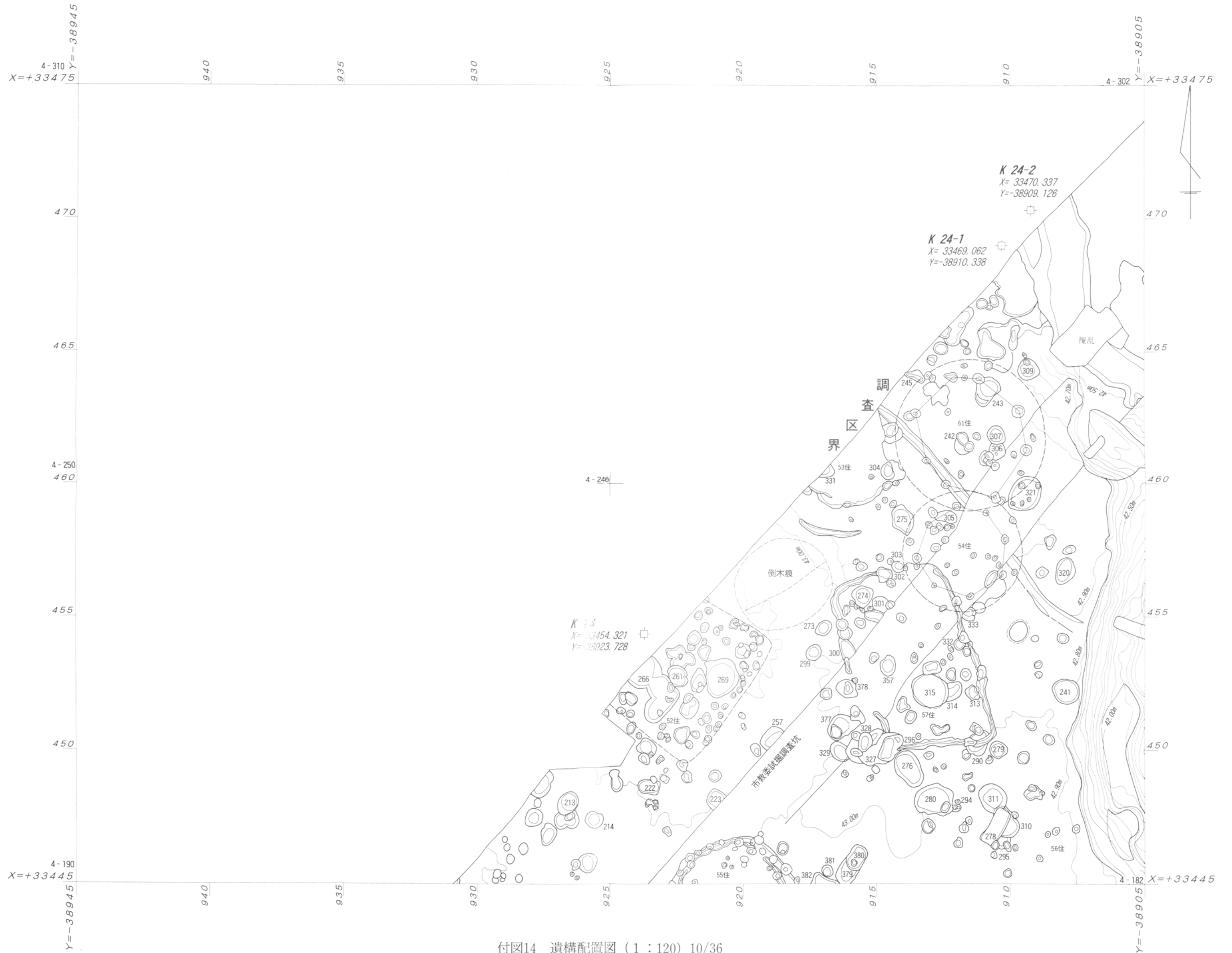
付図11 遺構配置図 (1:120) 7/36



付図12 遺構配置図 (1 : 120) 8 / 36



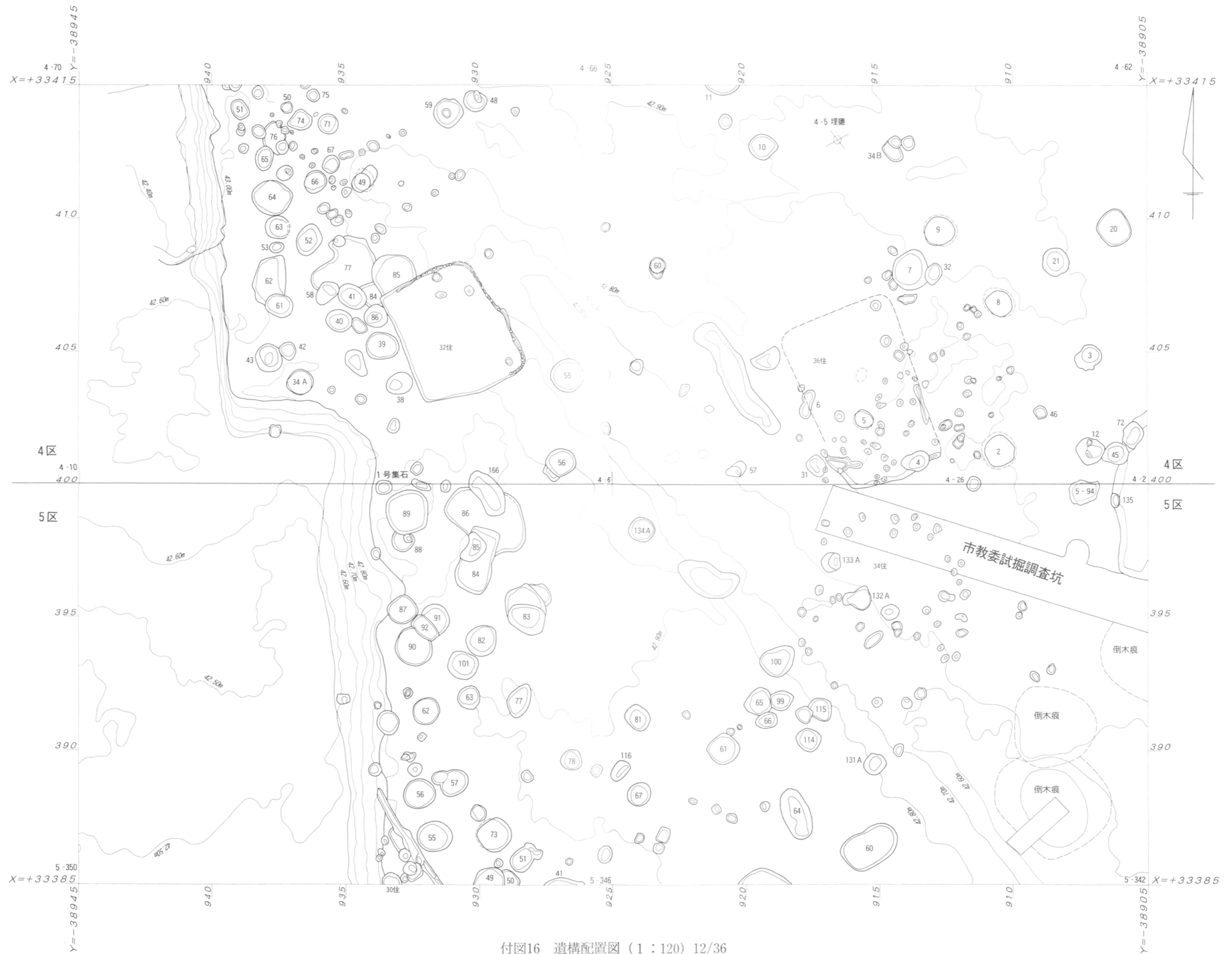
付図13 遺構配置図 (1:120) 9/36



付図14 遺構配置図 (1 : 120) 10/36



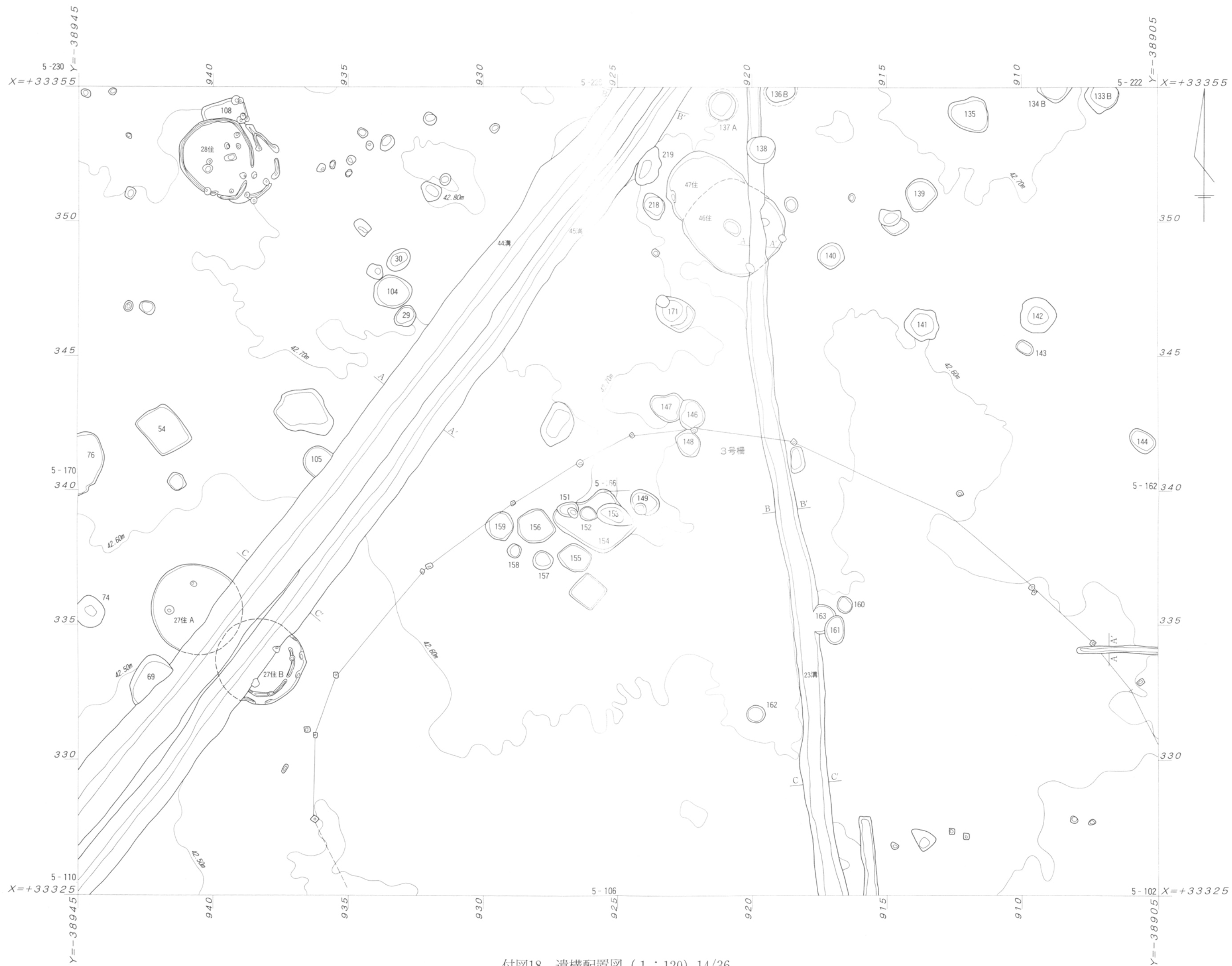
付図15 遺構配置図 (1 : 120) 11/36



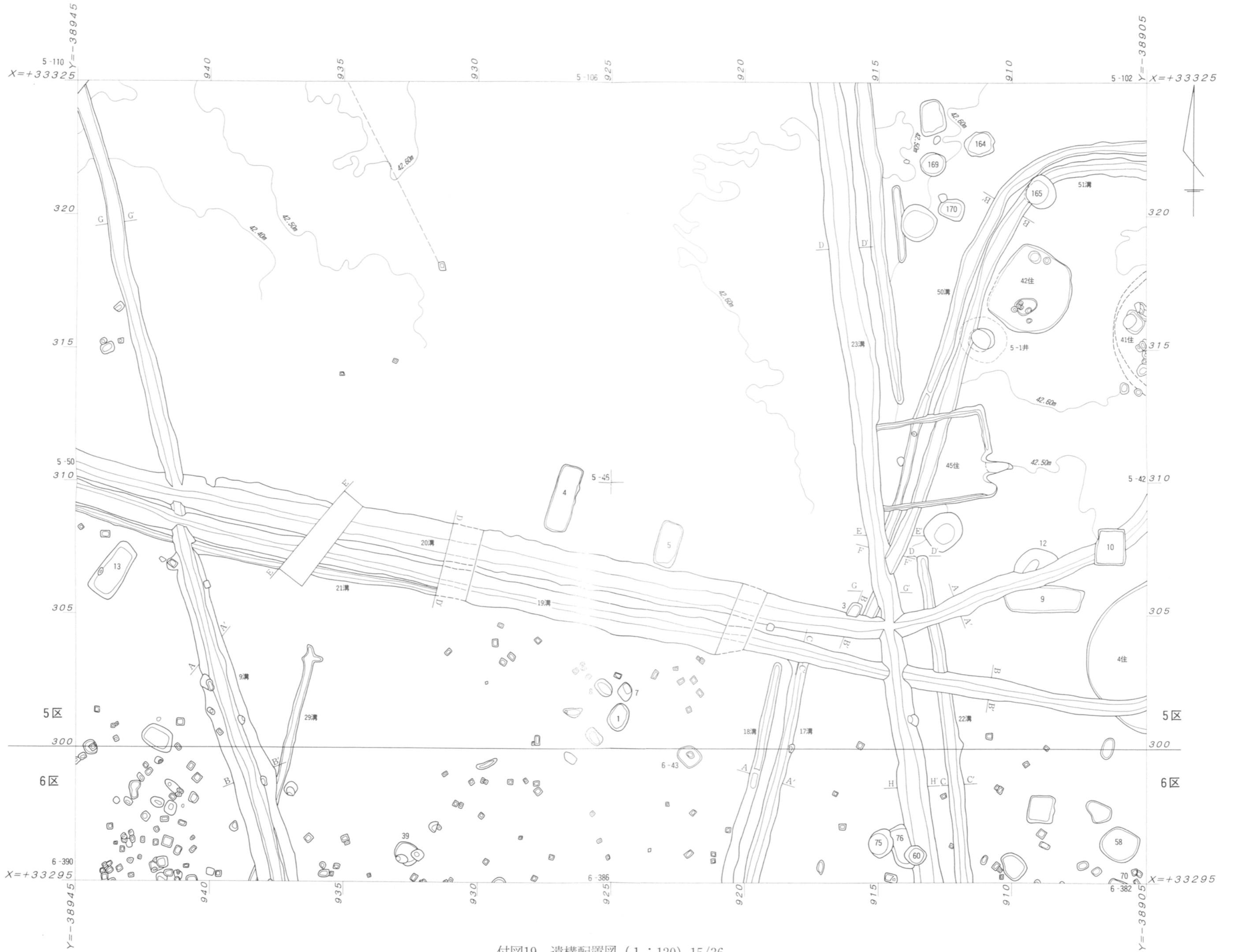
付図16 遺構配置図 (1 : 120) 12/36



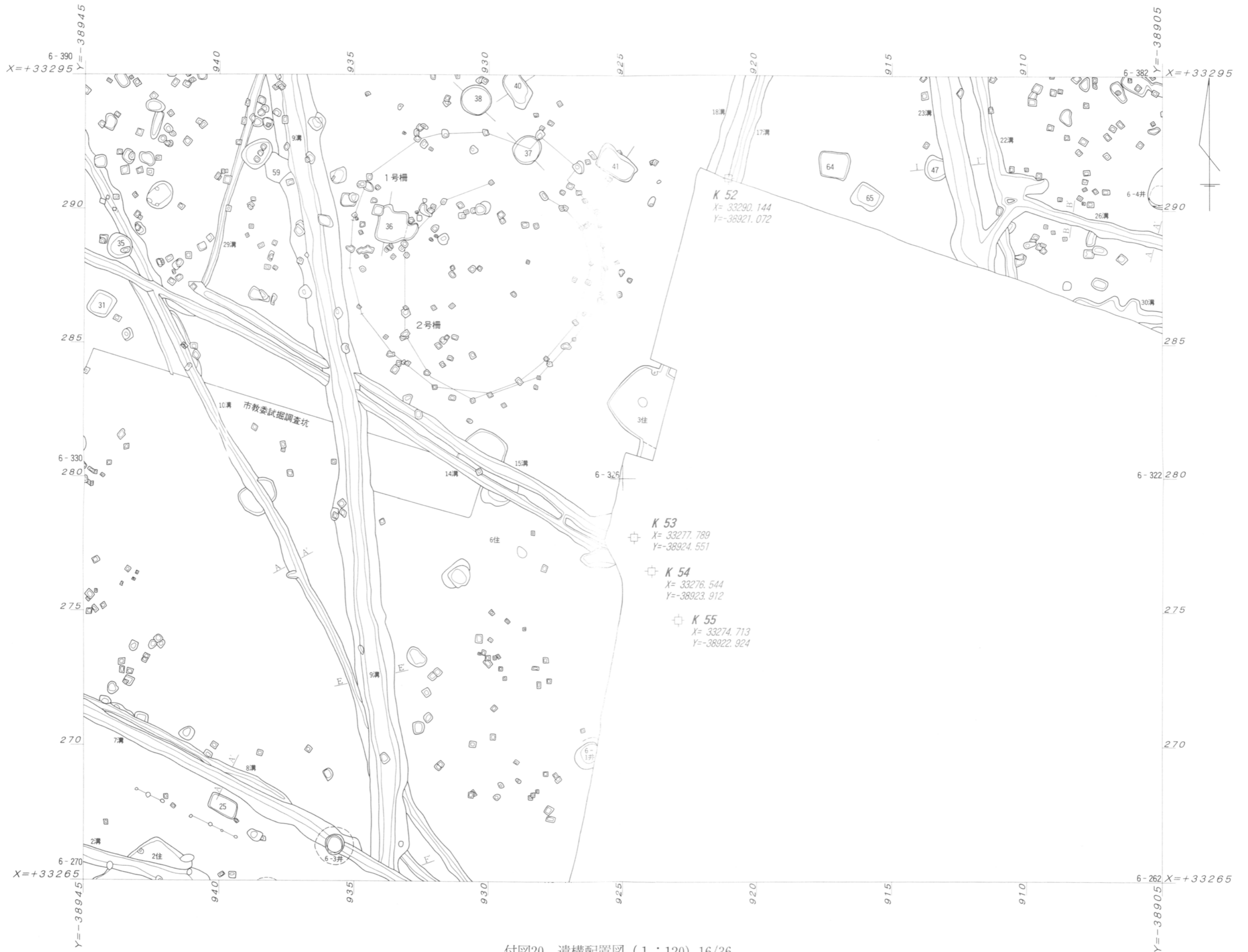
付図17 遺構配置図 (1 : 120) 13/36



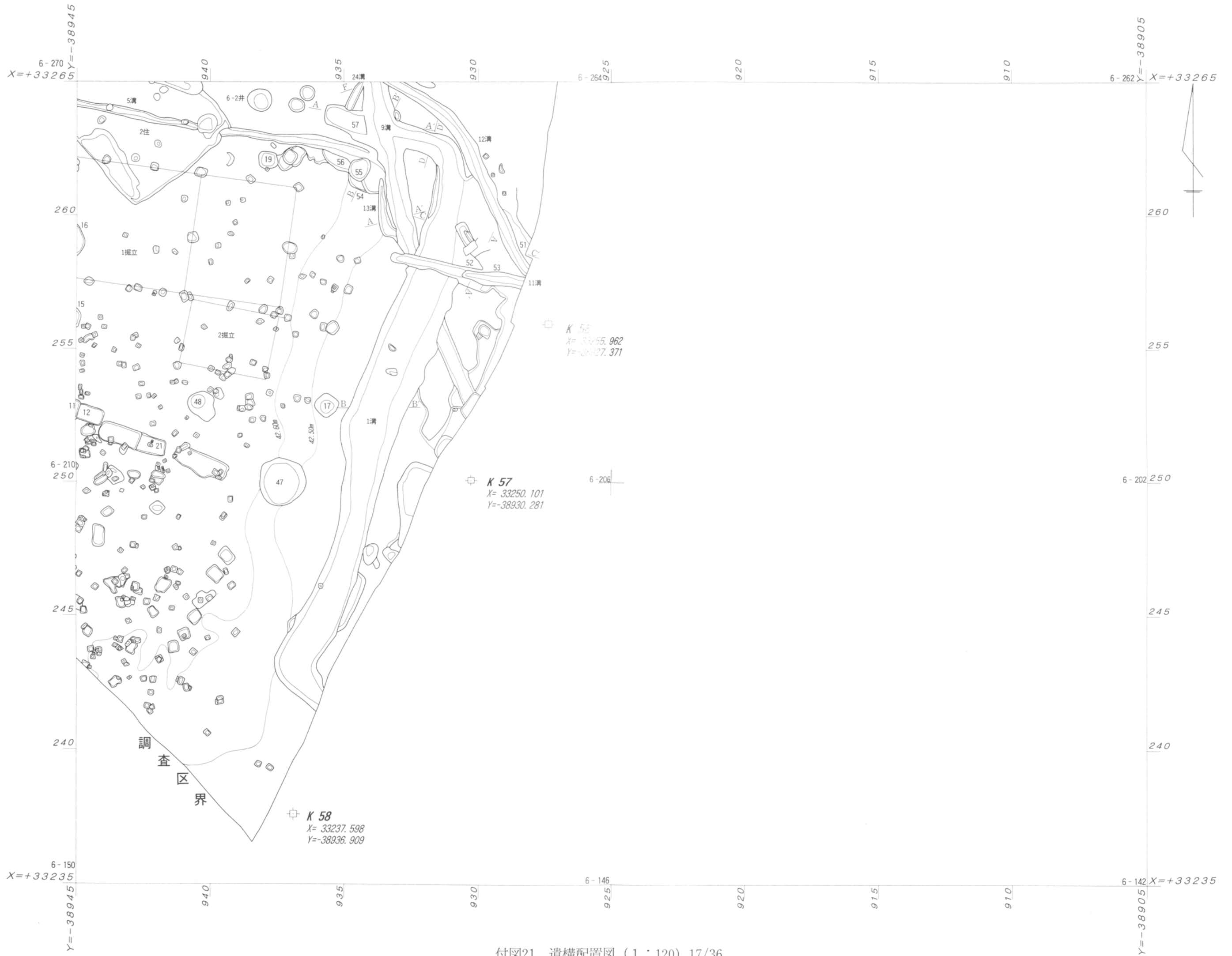
付図18 遺構配置図 (1:120) 14/36



付図19 遺構配置図 (1:120) 15/36



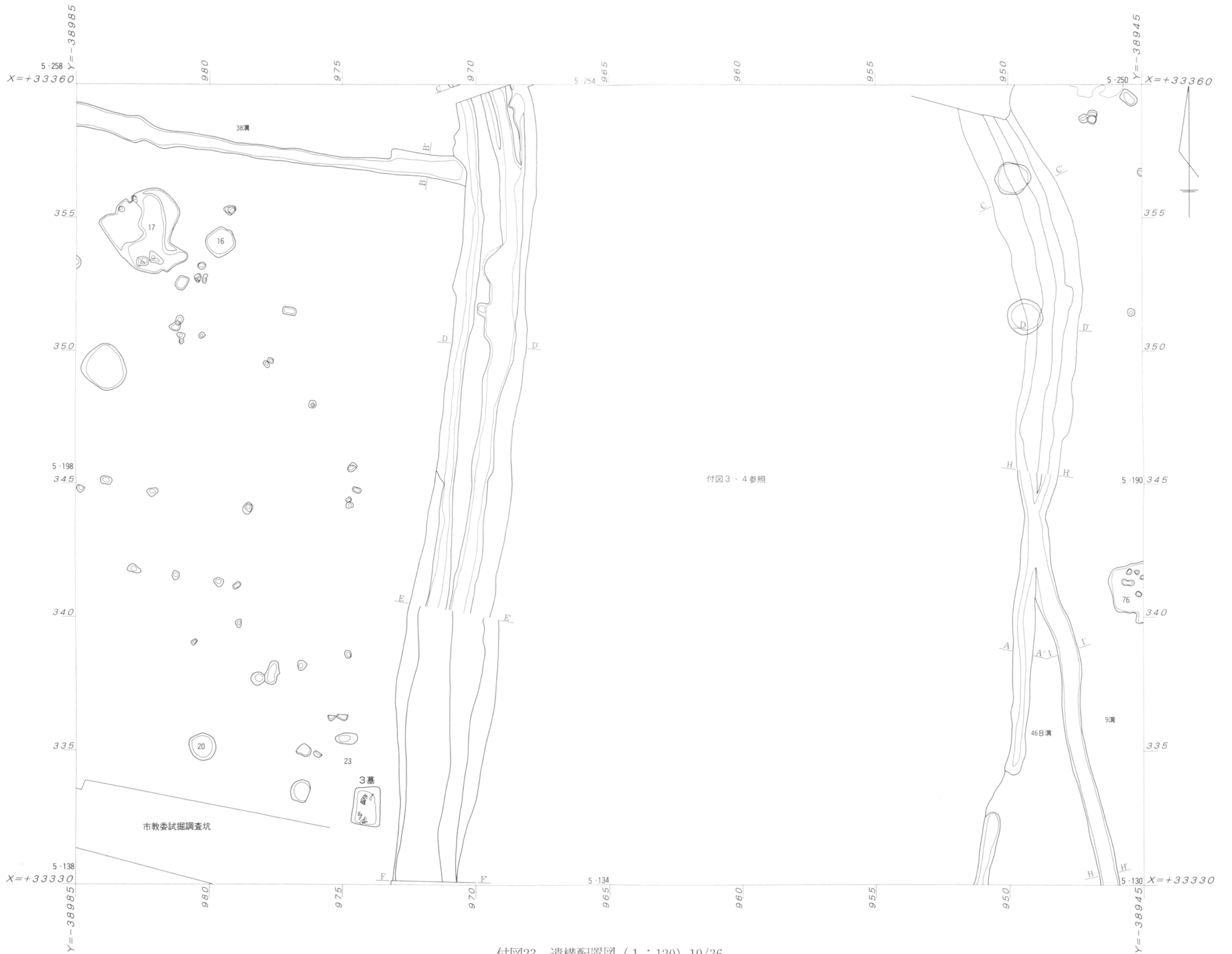
付図20 遺構配置図 (1:120) 16/36



付図21 遺構配置図 (1:120) 17/36



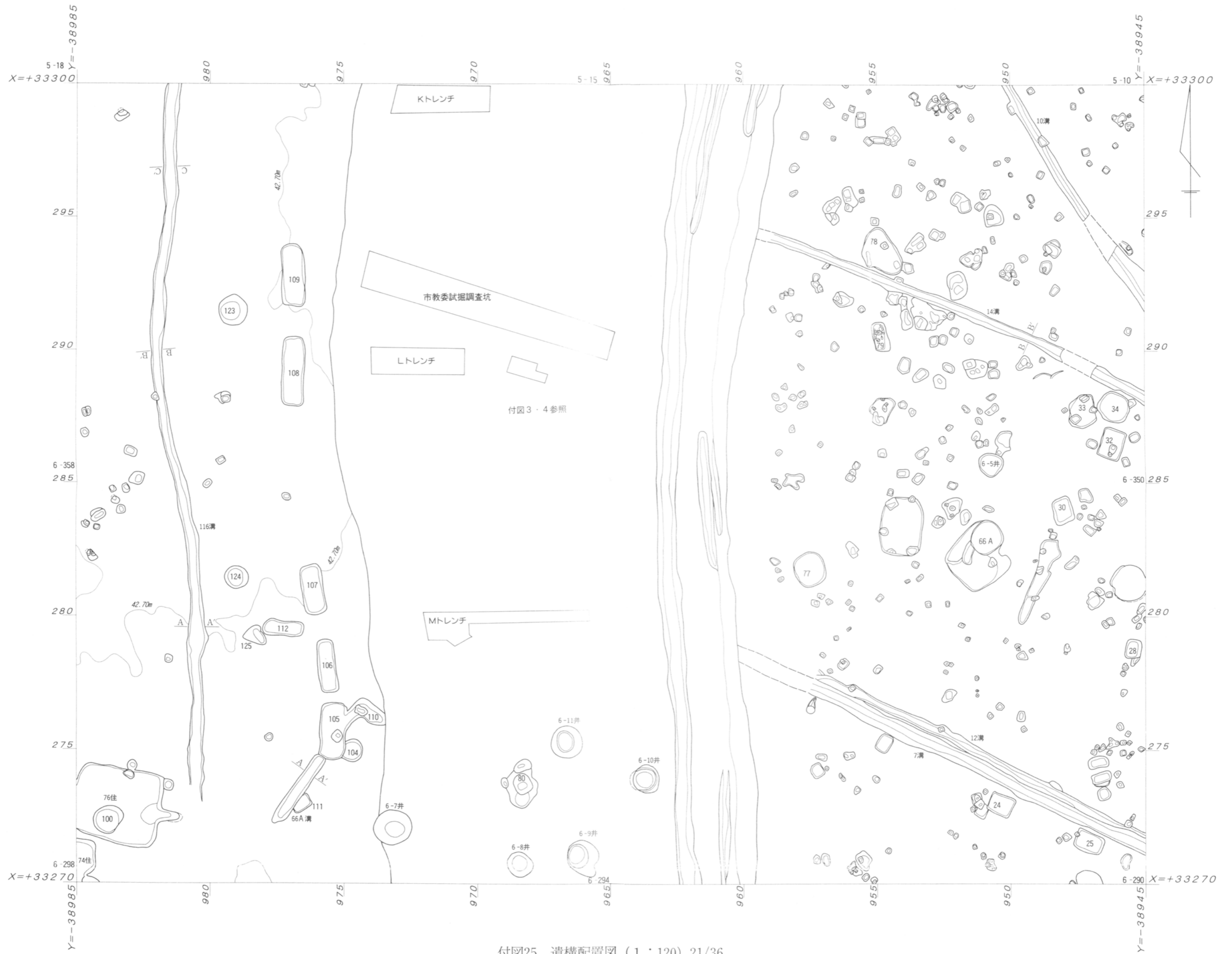
付図22 遺構配置図 (1:120) 18/36



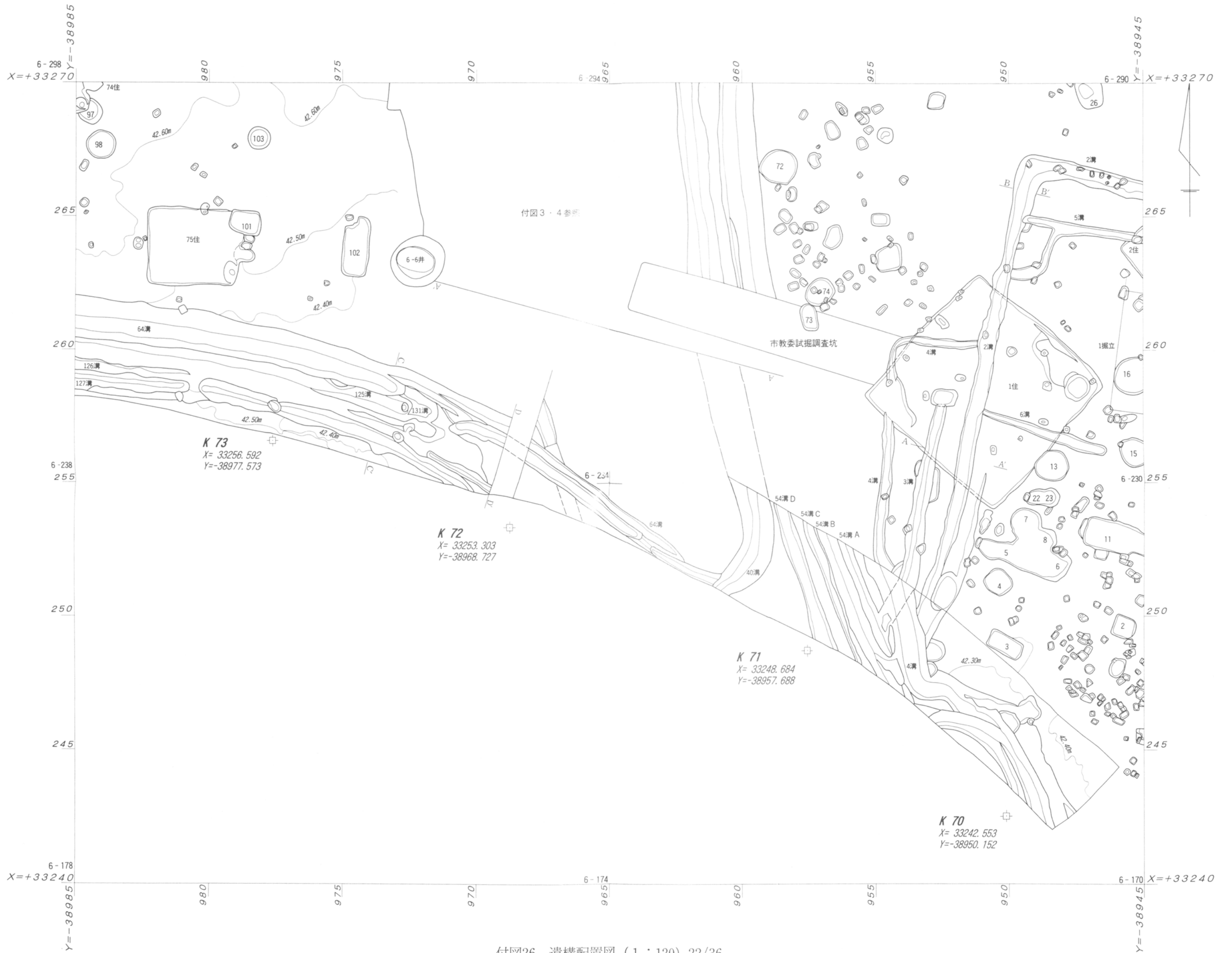
付図23 遺構配置図 (1:120) 19/36



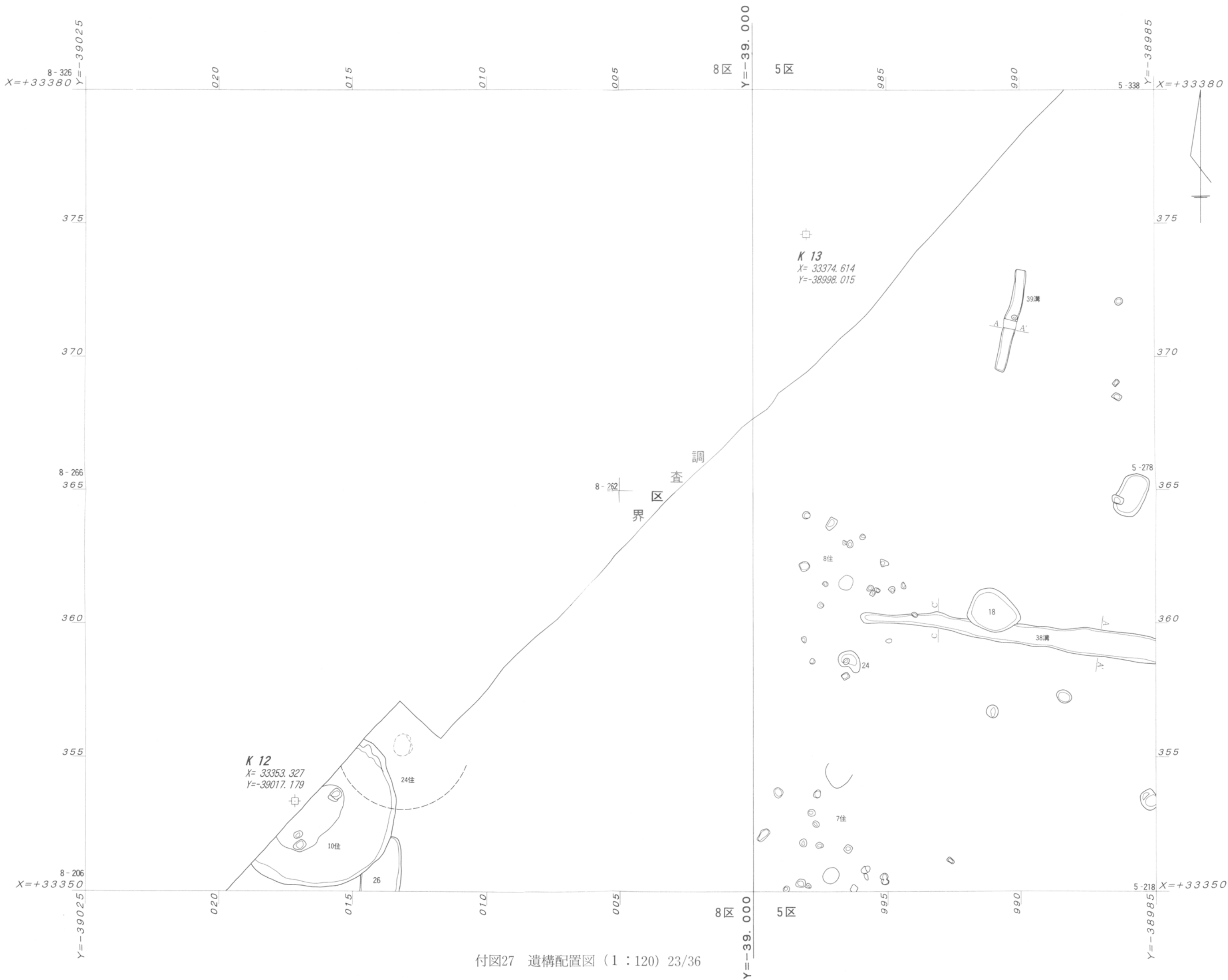
付図24 遺構配置図 (1:120) 20/36



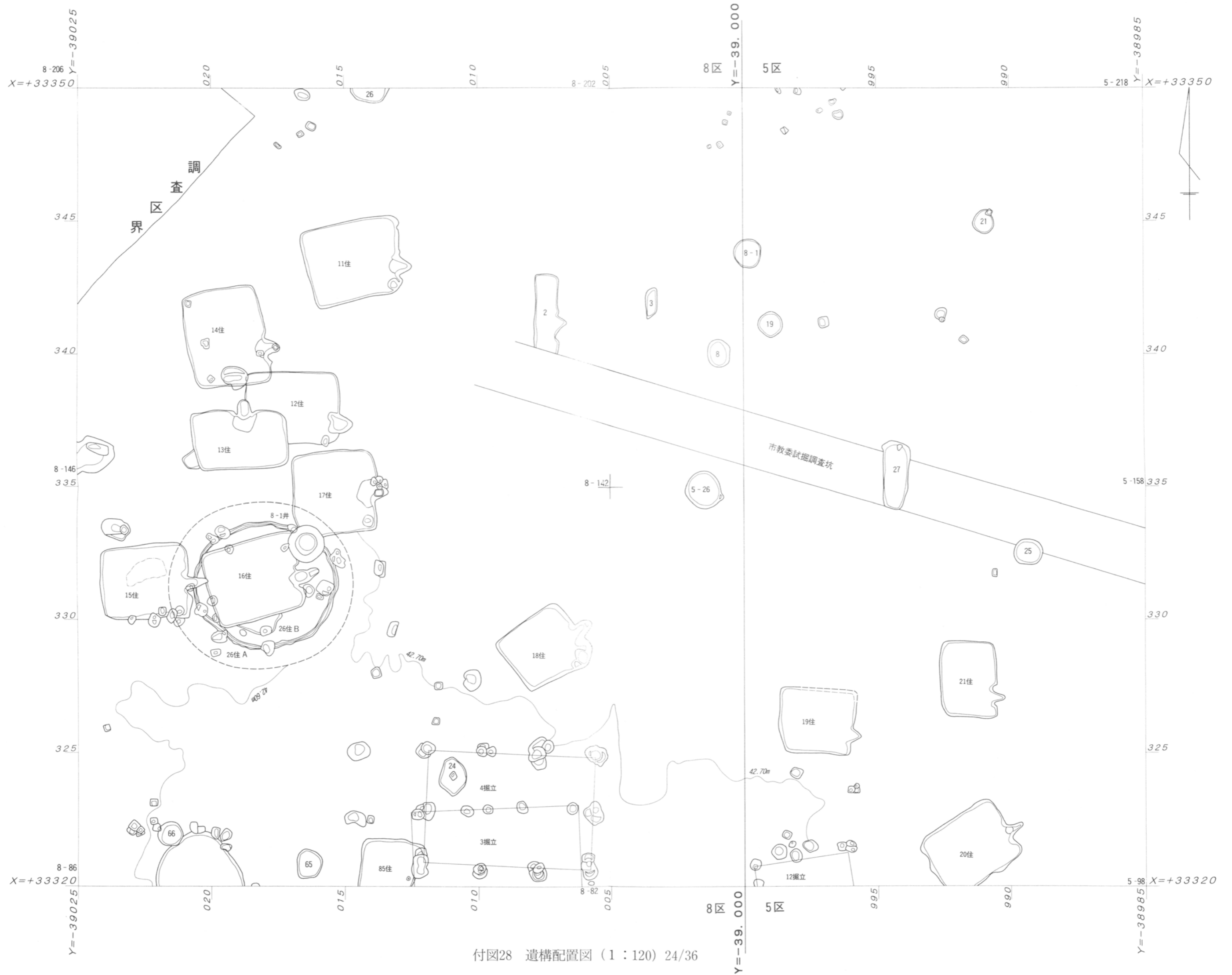
付図25 遺構配置図 (1:120) 21/36



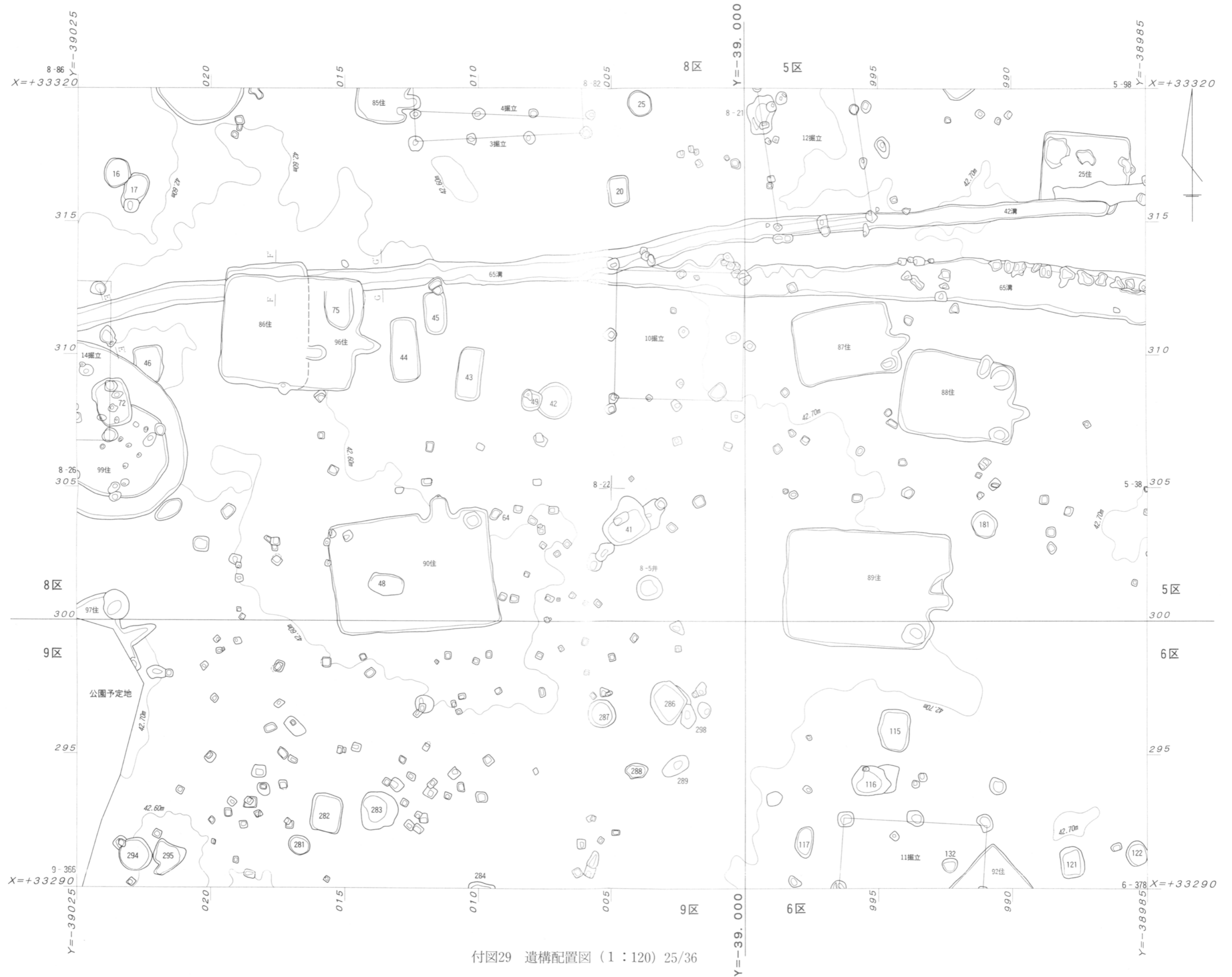
付図26 遺構配置図 (1 : 120) 22/36



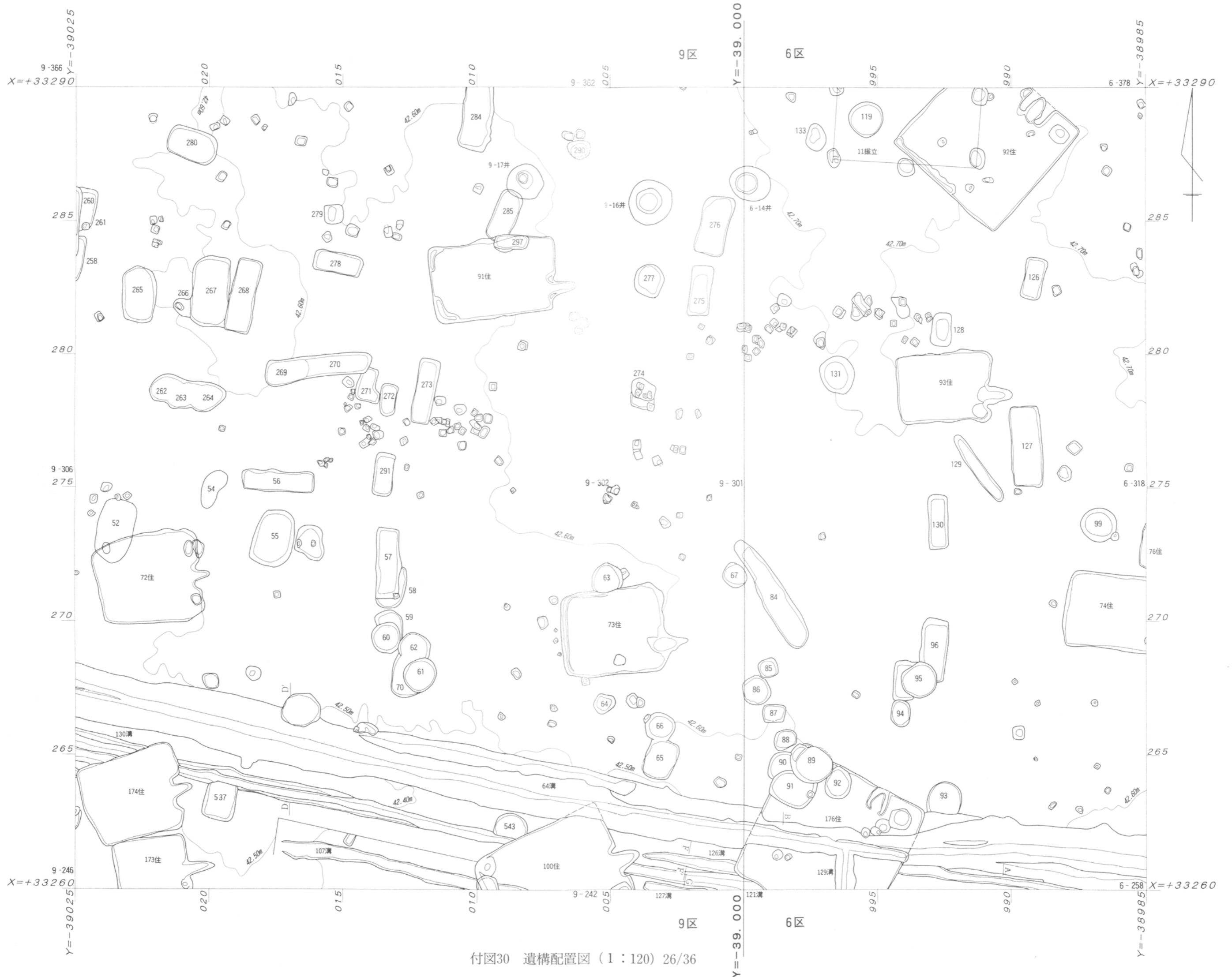
付図27 遺構配置図 (1 : 120) 23/36



付図28 遺構配置図 (1:120) 24/36



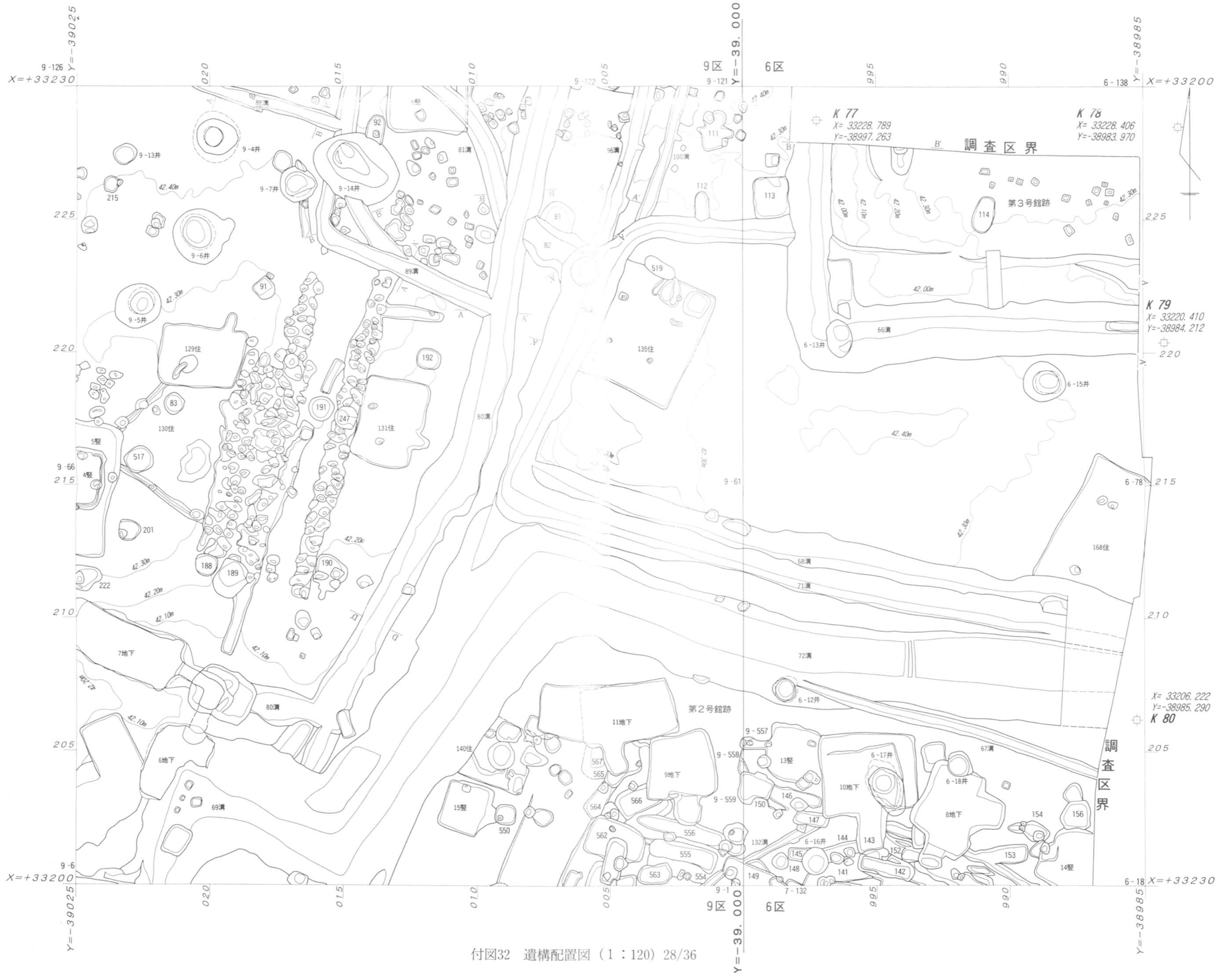
付図29 遺構配置図 (1 : 120) 25/36



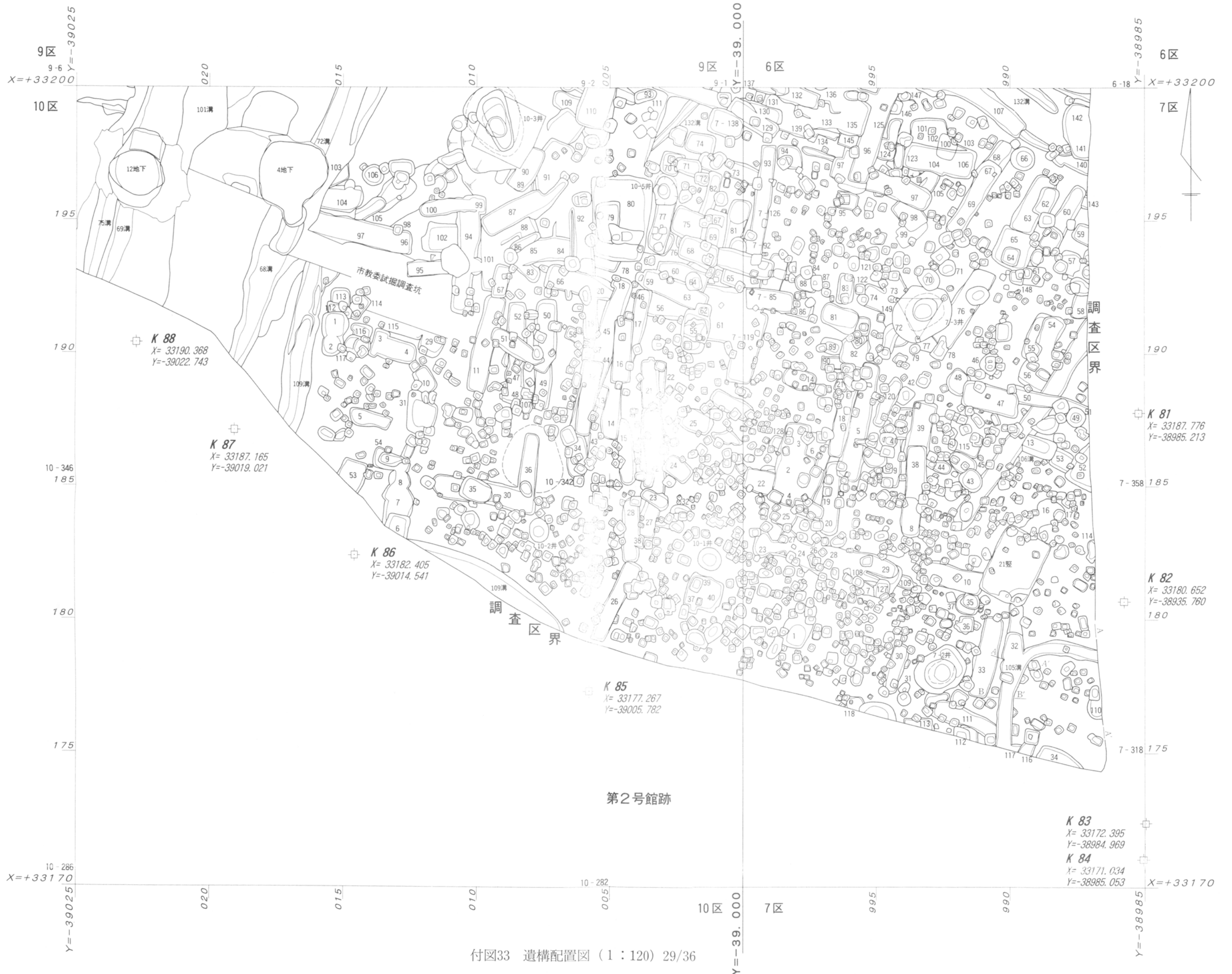
付図30 遺構配置図 (1 : 120) 26/36



付図31 遺構配置図 (1:120) 27/36



付図32 遺構配置図 (1:120) 28/36



付図33 遺構配置図 (1:120) 29/36



付図34 遺構配置図 (1:120) 30/36



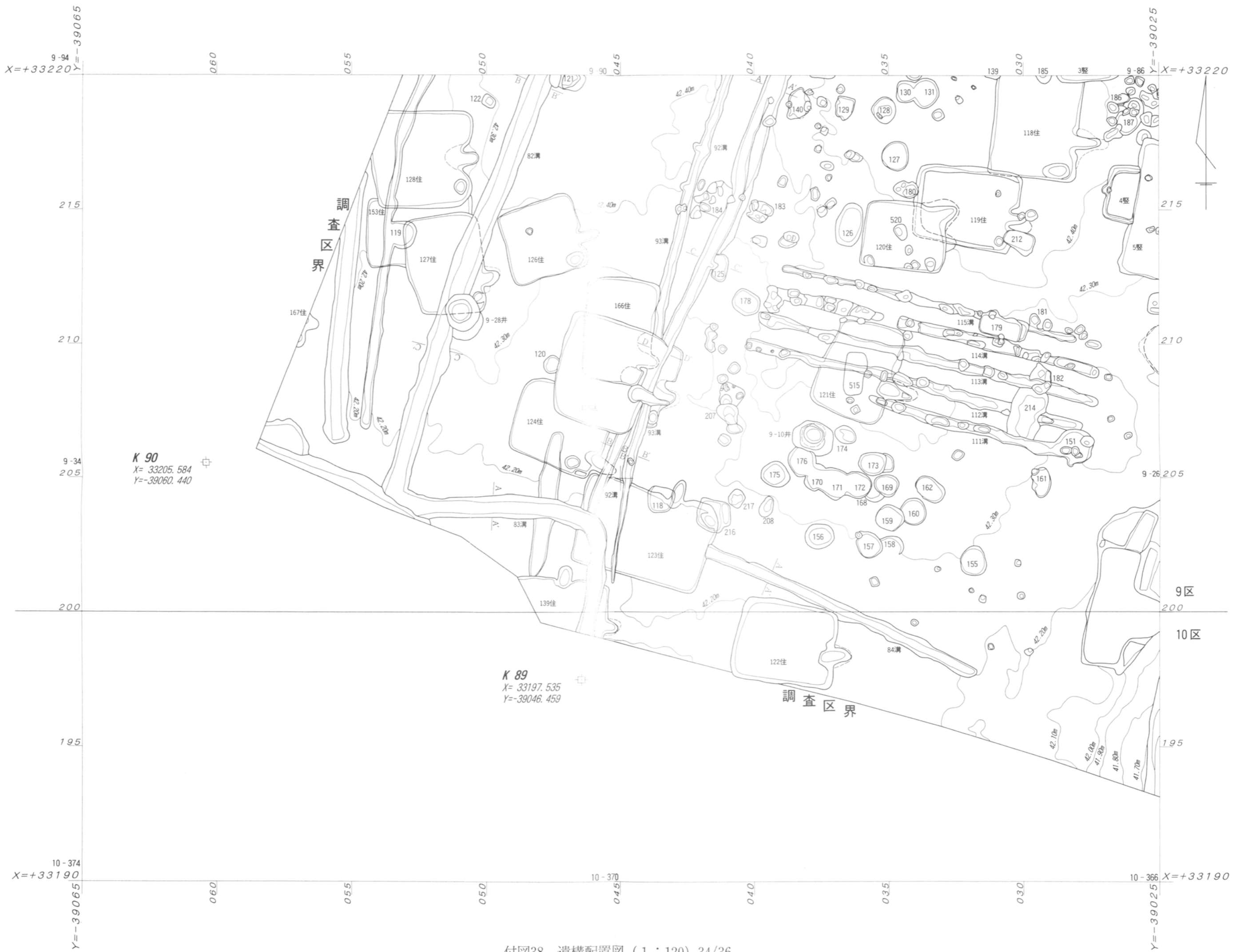
付図35 遺構配置図 (1:120) 31/36



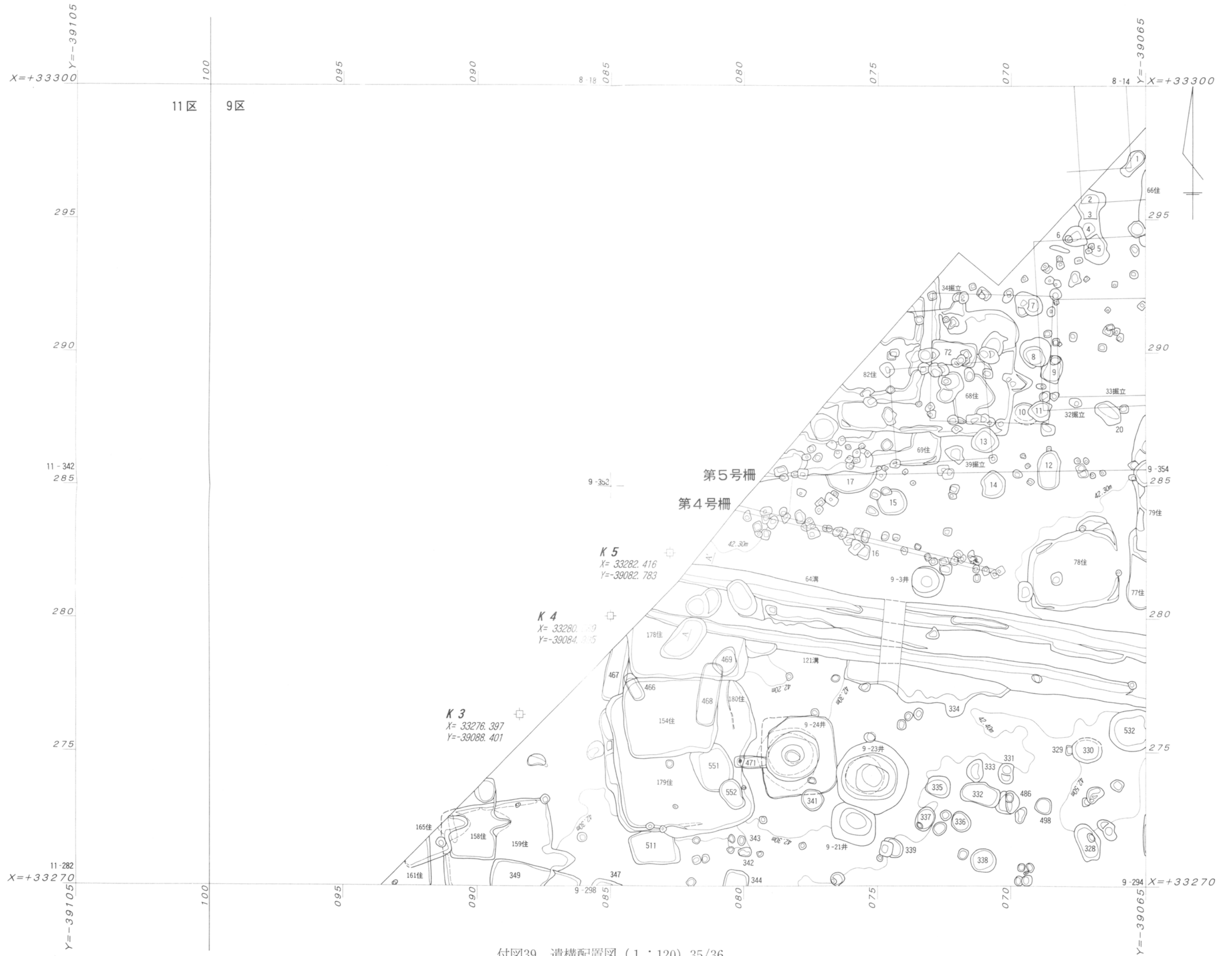
付図36 遺構配置図 (1:120) 32/36



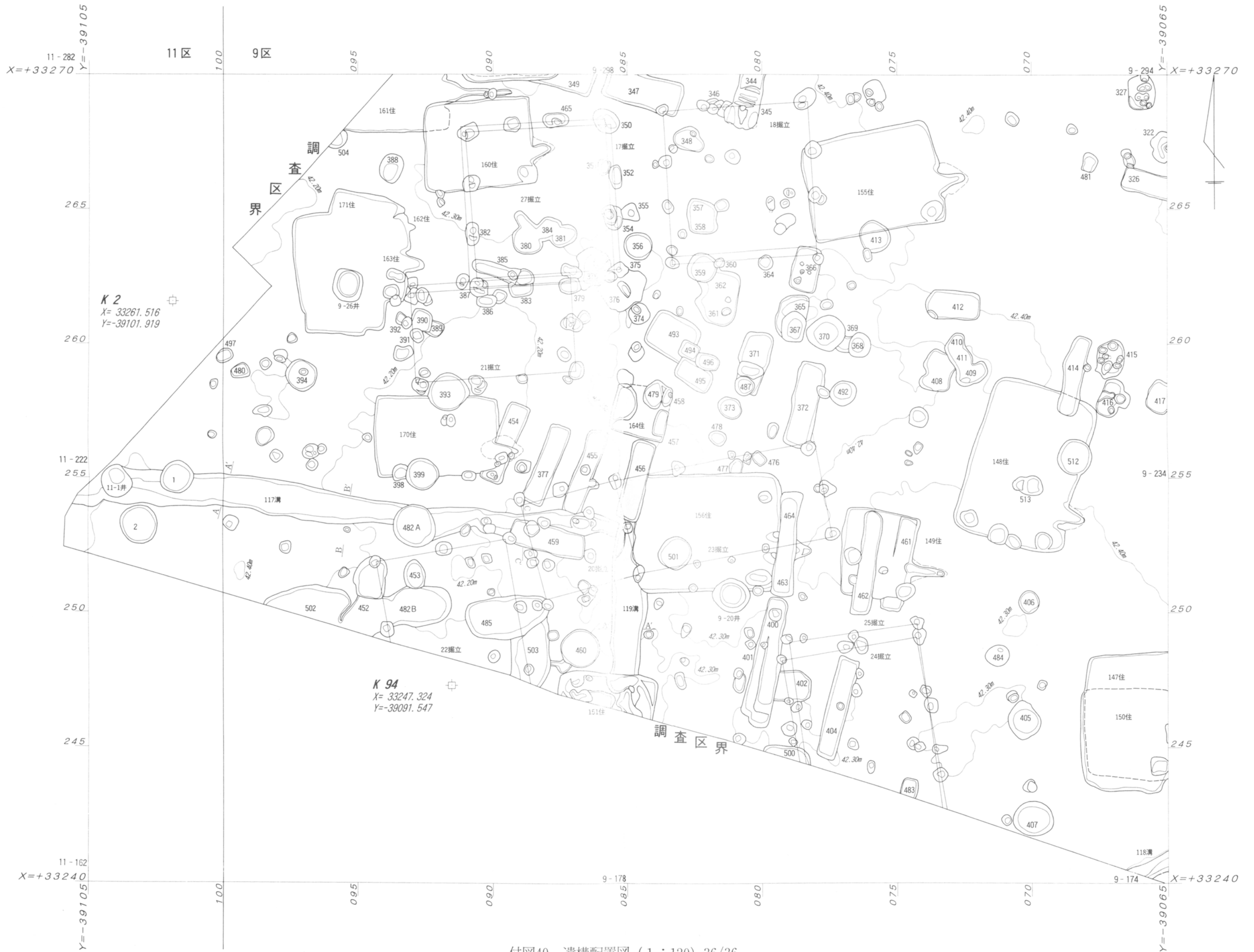
付図37 遺構配置図 (1:120) 33/36



付図38 遺構配置図 (1 : 120) 34/36



付図39 遺構配置図 (1:120) 35/36



付図40 遺構配置図 (1 : 120) 36/36