

# シヨロマ1遺跡(1)

写真図版



図版1



1. 平成25年度調査終了状態(1) N→



2. 平成25年度調査終了状態(2) S→

図版2



1. 南側低位面完掘 SE→



2. 調査区北西部V層上面検出 SE→



3. 調査区南西部V層上面検出 N→



4. 調査区北東部Ⅲ層調査完了 N→



5. 調査区南東部Ⅲ層調査完了 N→

図版3



1. 南側斜面上部調査状況 N→



2. 調査区北東部Ⅲ層上面検出 W→



3. 基本土層(1)(AT-24区) S→



4. 基本土層(2)(AR-31区) E→



5. 南側斜面断面 W→



6. 住居跡調査状況 E→



7. V層調査状況(1) S→



8. V層調査状況(2) NE→

図版4

ⅢH-01



1. ⅢH-01完掘 S→



2. ⅢH-01.HF01及びⅢSB-01・02検出 SW→



3. ⅢH-01.HF01断面 NW→



4. ⅢH-01.HF02断面 NW→



5. ⅢBB-01検出 SE→



6. ⅢH-01床面刀子出土状態 SE→

ⅢH-01

図版5



1. HP01断面 S→



2. HP01完掘 S→



3. HP03断面 NE→



4. HP03完掘 NE→



5. HP04断面 NW→



6. HP04完掘 NW→



7. HP05断面 SW→



8. HP05完掘 SW→



9. HP17断面 S→



10. HP17完掘 S→



11. HP20断面 E→




12. HP20完掘 E→



13. HP23断面 NW→



14. HP23完掘 NW→



15. HP26断面 SW→



16. HP26完掘 SW→

図版6


集中区1



1. 集中区1 ⅢF-18及びⅢSB-07検出 NW→




2. ⅢSB-07検出 S→



3. ⅢF-18検出 S→



4. ⅢIPB-01鉄鍋出土状態 N→



5. ⅢIPB-01鉄鍋出土状態断面 NW→



集中区2

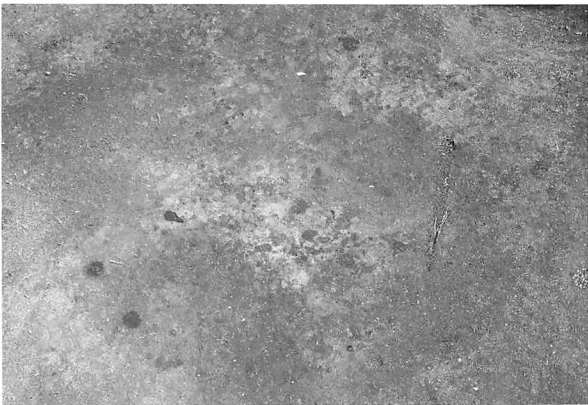
図版7



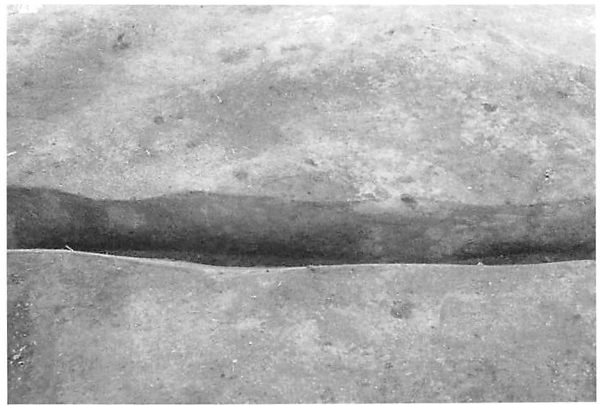
1. ⅢF-19検出 NE→



2. ⅢF-19断面 E→




3. ⅢF-23検出 W→



4. ⅢF-23断面 NW→




5. ⅢF-19・23検出 W→



6. ⅢF-25検出 S→

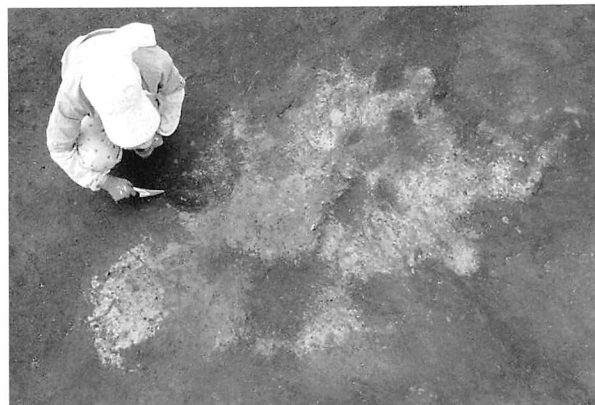


7. ⅢF-25断面 S→



8. ⅢSB-06検出 S→

図版8



1. ⅢAS-01検出 SE→



2. ⅢAS-01南-北断面 W→




3. ⅢAS-01東-西断面 S→



4. ⅢAS-01コイ科(ウグイ)咽頭骨出土状態 S→



5. ⅢAS-02検出 W→



6. ⅢAS-02断面 S→



7. ⅢF-03検出 NE→



8. ⅢF-03断面 N→



9. ⅢF-05(左)・06(右)検出 E→


図版9



1. 杭列跡(手前:西. 奥:東)完掘 SW→



2. 杭列跡(西:西側部分)完掘 SW→



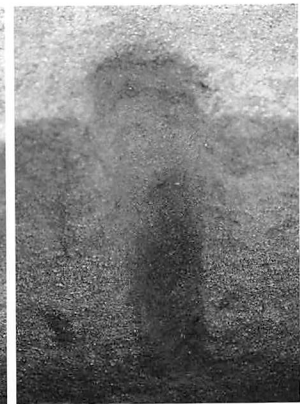
3. ⅢKP-03断面 S→



4. ⅢKP-05断面 W→



5. ⅢKP-90完掘 E→



6. ⅢKP-103完掘 E→

図版10



1. III KP-50断面 E→



2. III KP-50完掘 E→




3. III KP-55断面 W→



4. III KP-55完掘 W→



5. III KP-73完掘 W→



6. III KP-79断面 E→




7. III KP-82断面 W→




8. III KP-82完掘 W→



9. 拡張区Ⅲ層道跡 NW→



10. 道跡断面(1) NW→



11. 道跡断面(2) NW→



12. 道跡断面(3) NW→

図版11




1. III SB-03検出 W→



2. III SB-03断面 NW→



3. III SB-04検出 NW→



4. III SB-04鉄製品出土状態 NW→



5. III SB-04断面 E→



6. III SB-05検出 W→




7. III SB-05鉄製品出土状態 S→




8. III SB-05鉄製品出土状態断面 W→



1. 集中区3ⅢF-11・14~17検出 N→



2. ⅢF-11検出 NE→



3. ⅢF-11断面 NE→



4. ⅢF-14検出 NE→



5. ⅢF-14断面 NE→

集中区3

図版13



1. III F-15検出 NE→



2. III F-15断面 NE→



3. III F-16検出 NE→




4. III F-16断面 NE→



5. III F-17検出 NE→



6. III F-17断面 NE→



7. III P-04完掘 NW→




8. III P-04断面 NW→


図版14




1. III P-02完掘 NW→



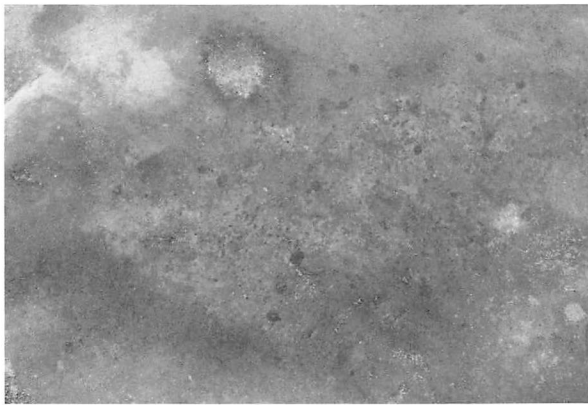
2. III P-02断面 NW→




3. III F-04・08検出 NW→



4. III F-04断面 SE→



5. III F-08検出 NW→



6. III F-08断面 SE→



7. III F-07検出 NW→



8. III F-07断面 NW→



図版15



1. III F-10検出 SW→




2. III F-10断面 W→



3. III F-02・III F-10切り合い NW→



4. III F-12・13検出 NE→



5. III F-12検出 NE→



6. III F-12断面 NE→



7. III F-13検出 NE→




8. III F-13断面 NE→


図版16




1. III F-21検出 W→



2. III F-21断面 W→



3. III F-24検出 NW→



4. III F-24断面 NW→



5. III PB-01検出(1) E→



6. III PB-01検出(2) NW→



7. III PB-01断面 W→



8. III PB-02検出(1) SE→

図版17




1. III PB-02検出(2) SE→



2. III PB-02断面 S→



3. III AS-02検出 W→



4. III AS-02断面 S→



5. III SB-08検出 NW→



6. III SB-08断面(1) W→



7. III SB-08断面(2) W→



8. 刀子(AO-22区)出土状態 S→




9. III層調査状況 E→


図版18




1. VH-01完掘 S→




2. VH-01東-西断面 S→



3. VH-01南-北断面 W→



4. VH-01.HF01検出 S→



5. VH-01.HF01断面 SE→

図版19



1. VH-01.HP02完掘  
N→



2. VH-01.HP02断面  
N→



3. VH-01.HP03完掘  
NW→



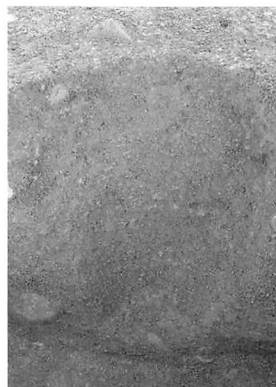
4. VH-01.HP03断面  
NW→



5. VH-01.HP04完掘  
S→



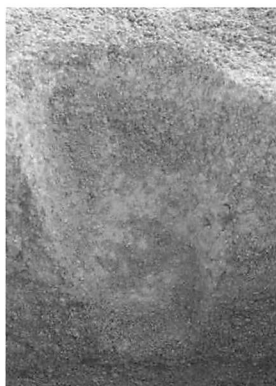
6. VH-01.HP04断面  
S→




7. VH-01.HP06完掘  
W→




8. VH-01.HP06断面  
W→



9. VH-01.HP07完掘  
N→




10. VH-01.HP07断面  
N→



11. VH-01床面硬化範囲断面 SW→



12. VH-01床面焼成粘土塊出土状態 SW→



13. VH-01北海道式石冠出土状態 S→

図版20



1. VH-02完掘 NW→



2. VH-02東-西断面 S→



3. VH-02南-北断面 NE→

図版21




1. VH-02.HF01検出 SE→




2. VH-02.HF01断面 SE→



3. VH-02.HF02検出 E→



4. VH-02.HF02断面 E→



5. VH-02.PT01完掘 NE→



6. VH-02.PT01断面 NE→




7. VH-02.PB01出土状態(1) NE→



8. VH-02.PB01出土状態(2) S→

図版22



1. VH-03完掘 SW→



2. VH-03北西-南東断面 SW→



3. VH-03北東-南西断面 SE→




4. VH-03.HF01検出 SE→




5 VH-03.HF01断面 SE→




図版23



1. VH-03.PT01完掘 S→



2. VH-03.PT01断面 S→



3. VH-03.PT02完掘 S→



4. VH-03.PT02断面 S→



5. HP01完掘 W→



6. HP01断面 W→



7. HP03完掘 SW→



8. HP03断面 SW→



9. HP04完掘 N→



10. HP04断面 N→



11. VH-03床面土器出土状態 NW→

図版24



1. VH-04完掘 S→



2. VH-04南-北断面 E→



3. VH-04東-西断面 S→



4. VH-04.HP01断面 SW→



5. VH-04.HP02断面 SW→

図版25



1. VH-05完掘 SW→



2. VH-05南西-北東断面 NW→



3. VH-05南東-北西断面 SW→



4. VH-05検出 SW→



5. VH-05床面石斧出土状態 N→


図版26




1. VH-06完掘 NE→



2. VH-06東-西断面 SE→



3. VH-06南-北断面(1) NE→




4. VH-06南-北断面(2) NE→



5. VH-06.PT01断面 SW→

図版27



1. VH-07完掘 SW→



2. VH-07南西-北東断面 SE→



3. VH-07北西-南東断面 SW→



4. VH-07.HF01断面 SW→



5. VH-07.HF02断面 SW→

図版28




1. VH-08完掘 E→



2. VH-08南-北断面 E→



3. VH-08.PT01完掘 N→



4. VH-08.PT01断面 N→

図版29



1. VH-09完掘 S→



2. VH-09南東-北西断面 NW→



3. VH-09北西-南東断面 SW→



4. VH-09壁際流れ込み遺物出土状態 W→

図版30



1. VH-10完掘 NW→



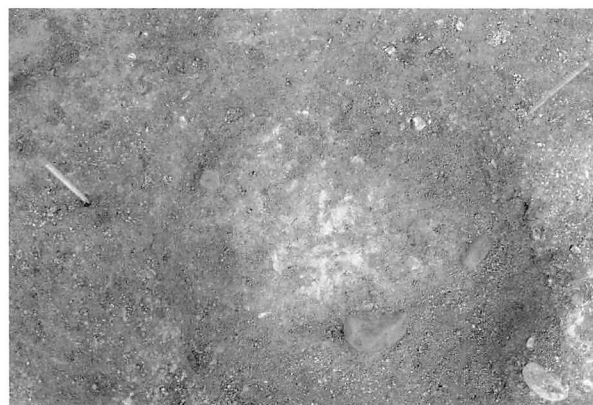
2. VH-10西-東断面 S→



3. VH-10南-北断面 E→



4. VH-10.HF01完掘 S→



5. VH-10.HF01坑底埋土(シルト層)検出 S→



図版31



1. VH-10.HF01断面 S→



2. VH-10.HF01坑底埋土断面 S→



3. VH-10.HP01完掘 E→



4. VH-10.HP02完掘 SE→




5. VH-10.HP02断面 SE→



6. VH-10.HP01断面 E→



7. VH-10.HP03完掘 S→



8. VH-10.HP04完掘 E→



9. VH-10.HP04断面 E→



10. VH-10.HP03断面 S→



11. VH-10.HP05完掘 S→



12. VH-10.HP05断面 S→

図版32



1. VH-11完掘 W→




2. VH-11.HF01完掘 N→



3. VH-11.HF01断面(1) N→



4. VH-11.HF01断面(2) N→



5. VH-11床面土器出土状態 W→

図版33



1. VH-12完掘 N→




2. VH-12.HF01完掘 E→



3. VH-12.HF01断面 E→



4. VH-12.HF01下部断面 E→



5. VH-12.PB01出土状態 N→


図版34



1. VH-13完掘 S→




2. VH-13南西-北東断面 SE→



3. VH-13北西-南東断面 SW→



4. VH-13床面Ta-d降下層及び再堆積層 W→



5. VH-13 2層上面遺物出土状態 S→

図版35



1. VH-13.HF01検出及び炭化材出土状態 SE→



2. VH-13.HF01・PT01完掘 SW→



3. VH-13.HF01断面(1) SW→



4. VH-13.HF01断面(2) SW→



5. VH-13.PT02断面完掘 NE→



6. VH-13.PT01断面 SE→



7. VH-13.PT02断面 SW→




8. VH-13床面炭化材及び遺物出土状態 SW→



9. VH-13遺物出土状態 SW→


図版36



1. VH-14完掘 S→



2. VH-14北西-南東断面 SW→



3. VH-14南西-北東断面 SE→



4. VH-14.HF01断面 E→



5. VH-14.PT01断面 W→

図版37



1. VH-15完掘 SE→



2. VH-15西-東断面 S→



3. VH-15北-南断面 W→



4. VH-15.HF01検出 SW→



5. VH-15.HF01断面 SW→


図版38



1. VH-15.PT01完掘 E→



2. VH-01.PT01断面 E→




3. VH-15.PT02断面 W→



4. VH-15.PT03断面 W→




5. VH-15床面炭化材検出(1) SE→



6. VH-16南側完掘 NE→



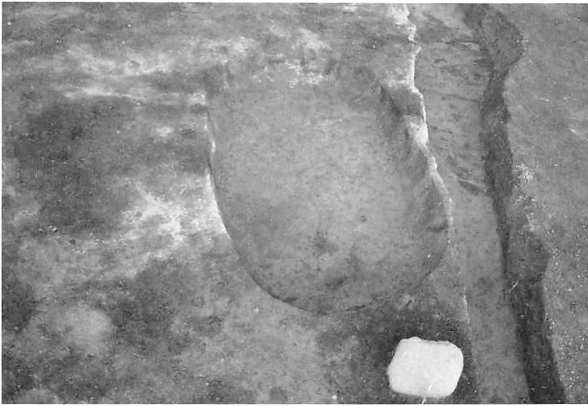
7. VH-16.HF01検出 NE→



8. VH-16床面土器出土状態 NE→




図版39




1. VGP-01完掘 W→



2. VGP-01断面 W→




3. VGP-02完掘 E→



4. VGP-02断面 E→



5. VGP-03完掘 NE→



6. VGP-03断面 NE→



7. VGP-04完掘 W→




8. VGP-04断面 NW→


図版40




1. VGP-05完掘 NE→




4. VGP-06完掘 SW→




7. VGP-07完掘 NE→



10. VGP-08完掘 SE→




2. VGP-05断面(1) NE→



3. VGP-05断面(2) SE→



5. VGP-06断面(1) SE→



6. VGP-06断面(2) SW→



8. VGP-07断面(1) SE→




9. VGP-07断面(2) SE→



11. VGP-08断面 SE→

図版41



1. VGP-09完掘 W→



4. VGP-10完掘 N→



7. VGP-11完掘 N→




10. VGP-12完掘 N→



2. VGP-09断面(1) S→



3. VGP-09断面(2) W→



5. VGP-10断面(1) N→



6. VGP-10断面(2) W→



8. VGP-11断面(1) N→



9. VGP-11断面(2) W→



11. VGP-12断面 N→

図版42




1. VGP-13完掘 N→



2. VGP-13断面 N→



3. VGP-14完掘 S→



4. VGP-14断面 S→



5. VGP-15完掘 E→



6. VGP-15断面(1) E→



7. VGP-15断面(2) N→



8. VGP-16完掘 SE→



9. VGP-16断面 SE→

図版43



1. VGP-17完掘 SE→



2. VGP-17断面 SE→



3. VGP-19完掘 W→



4. VGP-19断面 W→



5. VGP-20完掘 S→



6. VGP-20断面(1) S→



7. VGP-20断面(2) W→



8. VGP-21完掘 N→




9. VGP-21断面(1) E→



10. VGP-21断面(2) S→

図版44



1. VGP-22完掘 SW→



2. VGP-22断面(1) NW→



3. VGP-22断面(2) SW→



4. VGP-23完掘 SW→



5. VGP-23断面 S→



6. VGP-24完掘 SW→



7. VGP-24断面 SW→



8. VGP-25完掘 S→



9. VGP-25断面 S→

図版45



1. VGP-27完掘 SW→



2. VGP-27断面(1) NE→




3. VGP-27断面(2) SW→



4. VGP-28完掘 S→



5. VGP-29完掘 SW→



6. VGP-29断面 SW→




7. VP-01完掘 N→




8. VP-01断面 NW→

図版46



1. VP-02完掘 NW→




2. VP-02断面 NW→




3. VP-03完掘 S→



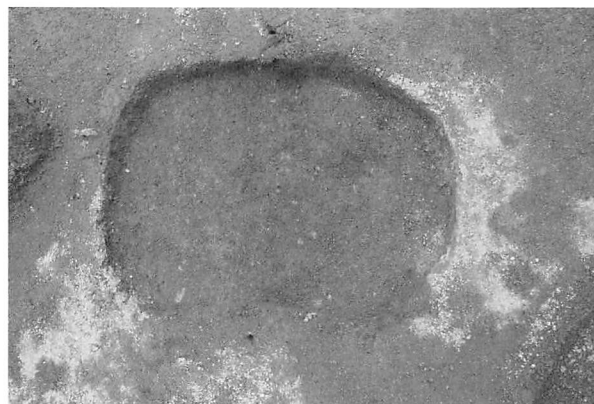
4. VP-03断面 S→



5. VP-07完掘 W→



6. VP-07断面 W→




7. VP-08完掘 N→



8. VP-08断面 W→



図版47



1. VP-12完掘 SE→



2. VP-12断面 E→



3. VP-13完掘 N→




4. VP-13石製品出土状態 NE→



5. VP-14完掘 SE→



6. VP-14断面(1) NE→




7. VP-14断面(2) SW→

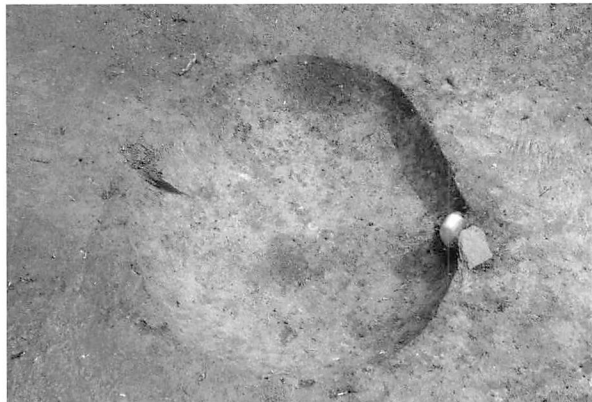


8. VP-17完掘 S→

図版48




1. VP-17断面 S→



2. VP-18完掘 NW→



3. VP-18断面 NW→



4. VP-19完掘 N→



5. VP-19磔出土状態 NW→



6. VP-19坑底面断面 N→



7. VP-20完掘 SW→



8. VP-20断面 SW→

図版49



1. VP-21完掘 N→




2. VP-23完掘 SW→



4. VP-24完掘 NW→



3. VP-23断面 N→



5. VP-24断面 NW→



6. VP-25完掘 SW→



7. VP-25断面 W→

図版50



1. VP-26完掘 SW→



2. VP-26断面 SW→



3. VP-27完掘 W→



4. VP-27断面 W→




5. VP-29完掘 S→



6. VP-29断面 S→



7. VP-30完掘 SW→



8. VP-30断面 SW→

図版51



1. V SF-01検出 N→



2. V SF-01断面 NW→



3. V SF-02完掘 NW→



4. V SF-02断面 NE→




5. V SF-03検出 N→



6. V SF-03断面 N→



7. V F-02検出 NE→



8. V F-02断面 NE→

図版52




1. VF-04検出 S→



2. VF-04断面 S→




3. VF-06検出 SW→



4. VF-06断面 SW→



5. VF-07検出 NW→



6. VF-07断面 NW→



7. VF-09検出 SW→



8. VF-09断面 SW→


図版53



1. VF-11検出 SE→




2. VF-11断面 SE→



3. VF-12検出 S→



4. VF-12断面 SW→




5. VF-13検出 NE→



6. VF-13断面 NE→



7. VF-14検出 NW→



8. VF-14断面 SE→


図版54




1. VF-15検出 W→



2. VF-15断面 W→




3. VF-16検出 SE→



4. VF-16断面 SE→




5. VF-17検出 W→



6. VF-17断面 W→




7. VF-19検出 S→




8. VF-19断面 S→




図版55



1. VF-20検出 W→



2. VF-20断面 SE→



3. VF-21検出 W→



4. VF-21断面 S→




5. VF-22検出 NW→



6. VF-22断面 NW→




7. VF-24断面 SE→




8. VF-25断面 SE→


図版56




1. VF-26検出 NE→



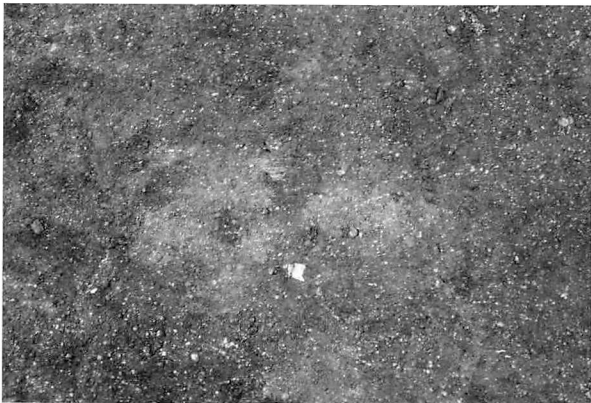
2. VF-26断面 NE→




3. VF-27検出 W→



4. VF-27断面 W→



5. VF-28検出 NE→



6. VF-29断面 SW→



7. VF-30検出 NE→



8. VF-30断面 NE→

図版57



1. TP-01完掘 NW→



2. TP-01断面 NW→



3. TP-02完掘 SW→



4. TP-02断面 S→



5. TP-03完掘 SE→



6. TP-03断面 SW→




7. TP-04断面 NW→



8. TP-04完掘 NW→

図版58



1. TP-05完掘 SE→



2. TP-05断面 SE→




3. TP-06完掘 SW→



4. TP-07完掘 NW→



7. TP-08完掘 S→



8. TP-08断面 S→




5. TP-07北側断面 SE→



6. TP-07南側断面 NW→



9. TP-10完掘 NE→



10. TP-10断面 N→

図版59



1. TP-09完掘 W→




2. TP-09断面 W→



3. TP-11完掘 SW→



4. TP-11断面 NE→



5. TP-14断面 N→



6. TP-14完掘 N→



7. TP-12完掘 NE→



8. TP-12断面 NE→

図版60



1. TP-13完掘 SW→



2. TP-13断面 SW→



3. TP-16完掘 NW→



5. TP-17完掘 SW→



7. TP-18完掘 SW→



4. TP-16断面 NW→



6. TP-17断面 SW→



8. TP-18断面 SW→

図版61



1. TP-19完掘 SE→



2. TP-19断面 SE→




3. TP-20完掘 SE→



5. TP-15完掘 E→



7. TP-21完掘 SE→



4. TP-20断面 SE→



6. TP-15断面 E→



8. TP-21断面 SE→

図版62



1. TP-22完掘 SE→




3. TP-23完掘 SE→




4. TP-23断面 SE→



2. TP-22・VF-18断面 SE→



6. TP-24断面 E→



5. TP-24完掘 W→



7. TP-25完掘 NW→



8. TP-25断面 SE→



図版63



1. TP-26完掘 SE→



3. TP-27完掘 NW→




4. TP-27断面 SE→




2. TP-26断面 SE→



8. TP-30断面 SW→



5. TP-28完掘 SE→



6. TP-28断面 SE→



7. TP-30完掘 SW→

図版64



1. TP-29完掘 NW→



2. TP-29断面 SE→



3. TP-31完掘 S→



4. TP-31断面 SW→



6. TP-33断面 SW→



5. TP-33完掘 SW→



7. TP-32完掘 SE→



8. TP-32断面 SE→


図版65



1. TP-34完掘 SW→



3. TP-35完掘 SW→



4. TP-35断面 SW→



2. TP-34断面 SW→



5. TP-36完掘 N→



6. TP-36断面 S→



9. TP-38完掘 NW→



10. TP-38断面 NW→



7. TP-37完掘 S→



8. TP-37断面 S→

図版66



1. TP-40完掘 NW→




2. TP-40断面 NW→



3. TP-39完掘 NW→



5. TP-41完掘 SE→



7. TP-42完掘 SE→



4. TP-39断面 NW→



6. TP-41断面 SE→



8. TP-42断面 SE→


図版67



1. TP-43完掘 SW→



2. TP-43断面 SW→




3. TP-44完掘 SE→



4. TP-44断面 NW→



5. TP-45完掘 SW→



6. TP-45断面 SW→



7. TP-46完掘 N→



8. TP-46断面 N→


図版68



1. TP-47完掘 N→




2. TP-47断面 S→



3. TP-48完掘 SE→



5. TP-49完掘 SW→



7. TP-50完掘 SW→



4. TP-48断面 SE→



6. TP-49断面 SW→



8. TP-50断面 SW→


図版69



1. VPB-01検出 NW→



2. VPB-01遺物出土状態 NW→




3. VPB-04(右)・05(左)検出 NE→



4. VPB-06検出 NE→



5. VPB-07検出 S→



6. VPB-08検出 E→



7. VPB-09検出 S→



8. VPB-10検出 NW→

図版70



1. VPB-11検出 E→



2. VPB-12検出 NE→



3. VPB-13検出 S→



4. VPB-14検出 NW→



5. VPB-15検出(1) S→



6. VPB-15検出(2) W→



7. VPB-15断面 NW→



8. VPB-16検出 NE→



図版71



1. VSB-01検出 SE→



2. VSB-01 2層目検出 S→



3. VSB-01棍棒形石器出土状態 S→



4. VSB-02検出(1) SE→



5. VSB-02検出(2) NW→



6. VSB-02東側続き SW→




7. VSB-04検出(VbL1層) NE→



8. VSB-04検出(VbL3層) SW→

図版72



1. VSB-04検出(VbL4層) N→



2. VSB-04遺物出土状態(VbM層) N→



3. VSB-04土器出土状態(VbL層) S→



4. VSB-04土器出土状態(VbL3層) S→



5. VSB-05検出 NW→



6. VSB-05大型礫出土状態 SE→



7. VSB-06検出 NW→



8. VSB-07検出 SE→

図版73



1. VSB-08検出 SW→



2. VSB-09検出 SE→



3. VFCEB-01検出 E→




4. VFCEB-03検出 NE→



5. VPPB-01検出 S→



6. VPPB-02検出 S→




7. VBB-01検出 N→



8. VMO-01断面 S→

図版74



1. IIIH-01出土遺物

IIIH-01



IIISB-02



IIISB-01



2. IIIH-01・IIISB-01・02出土礫



集中区1出土遺物

図版76

集中区1

集中区1内出土礫



※任意縮尺 1

ⅢSB-07



※任意縮尺 2

集中区2

ⅢSB-06




※任意縮尺 3

集中区1・2出土礫

ⅢAS-01



ⅢSB-05



ⅢSB-04



1. ⅢAS・ⅢSB出土遺物

ⅢSB-03



※任意縮尺 1

ⅢSB-04



※任意縮尺 2

ⅢSB-05



3

2. ⅢSB出土礫


図版78



アイヌ文化期包含層出土金属製品




集中区3




集中区3・III PB出土遺物

図版80

ⅢF-12




ⅢSB-08




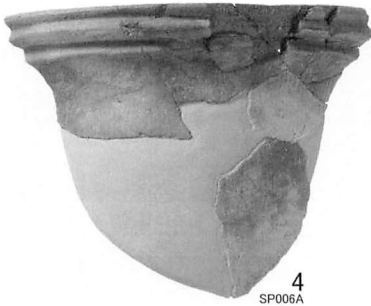



ⅢSB-08出土礫


※任意縮尺



1. ⅢF-12・ⅢSB-08出土遺物




2. Ⅲ層包含層出土土器



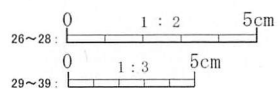



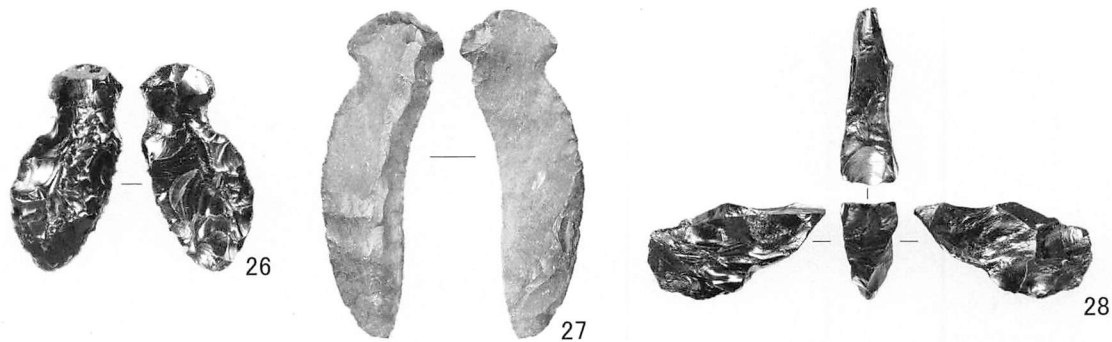
Ⅲ層包含層出土石器

図版82




VH-01出土遺物(1)

図版83





VH-01出土遺物(2)

図版84




VH-01出土遺物(3)

図版85



VH-02出土遺物(1)

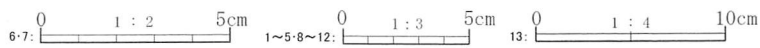

図版86



VH-02出土遺物(2)



図版87



図版88

VH-04



1



2

VH-05



3

VH-06




4



5



6



床面出土 石斧石器群削片

※任意縮尺

7



8




9

0 1: 2 5cm 0 1: 3 5cm 0 1: 4 10cm

VH-04~06出土遺物

図版89


VH-07



VH-08




VH-10




VH-07・08・10出土遺物

図版90

VH-11




VH-12



VH-11・12出土遺物


図版91



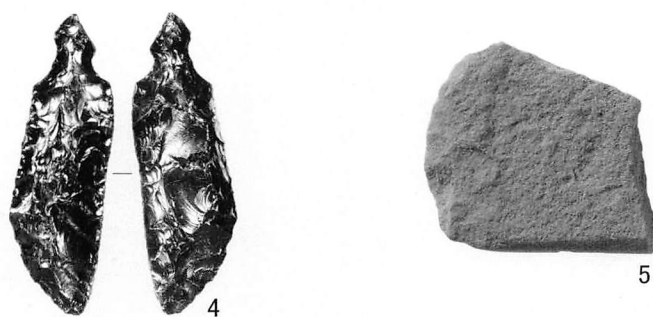
VH-13出土遺物

図版92

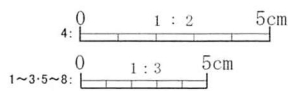

VH-14



VH-15



VH-16



VH-14~16出土遺物

図版93

VGP-03




VGP-08



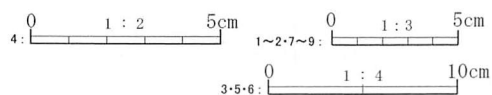
VGP-09



VGP-10




JP057A



VGP出土遺物(1)

図版94

VGP-11





VGP-12



VGP-13



VGP-15



VGP出土遺物(2)

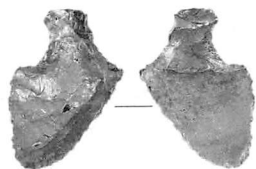


V GP-20



20

V GP-21



21



22

V GP-23



26



23

V GP-25



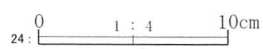


27



25



24



V GP出土遺物(3)

図版96

VP-07



VP-13



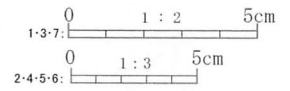


VP-14



VP-20





VP-30



1. VP-07・13・14・20出土遺物


V SF-03



V F-04




V F-11



2. V SF-03・V F-04・11出土遺物

TP-04



TP-07



TP-18



3. VP・VF・TP 出土遺物


VPB-01



VPB-02



VPB-04



VPB 出土遺物(1)

図版98


VPB-06




VPB-07




VPB-08



VPB-10




VPB-09

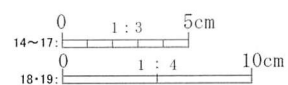


VPB 出土遺物(2)

VPB-11




VPB-12





VPB 出土遺物(3)

図版100




VPB-13



VPB-14




VPB-15



VPB 出土遺物(4)

図版101



10~20: 0 1:2 5cm    1~9・21~24: 0 1:3 5cm    25: 0 1:4 10cm

VSB-01出土遺物(1)

図版102




26




27



28




29



VSB-01出土遺物(2)




図版103




VSB-02出土遺物

図版104

V SB-04(VbU)




V SB-04(VbM)



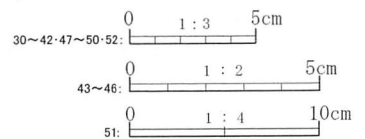
V SB-04出土遺物(1)

図版105

V SB-04 (V bL1)




V SB-04出土遺物(2)



図版106


V SB-04(VbL2)




V SB-04出土遺物(3)

図版107

V SB-04(V bL2)



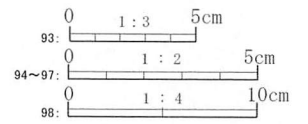
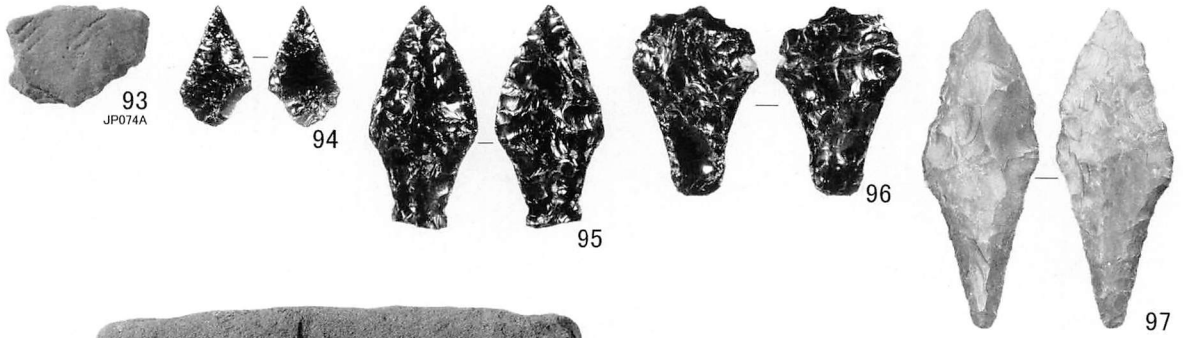
V SB-04(V bL3)



V SB-04出土遺物(4)


図版108

VSB-04(VbL4)




VSB-04出土遺物(5)

図版109



V SB-05出土遺物

図版110



8~12: 0 1:2 5cm

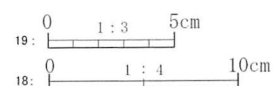


1~7-13~16: 0 1:3 5cm

17: 0 1:4 10cm

V SB-06出土遺物(1)



図版111



1. VSB-06出土遺物(2)



VSB-07



VSB-08




VSB-09



2. VSB-07~09出土遺物

図版112

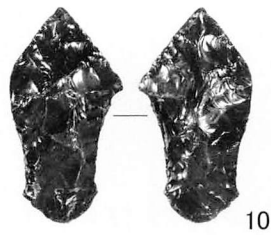
VPPB-01




VPPB-02



VFCB-02




1. VPPB-01・02・VFCB-02出土遺物





2. VMO-01出土遺物

図版113



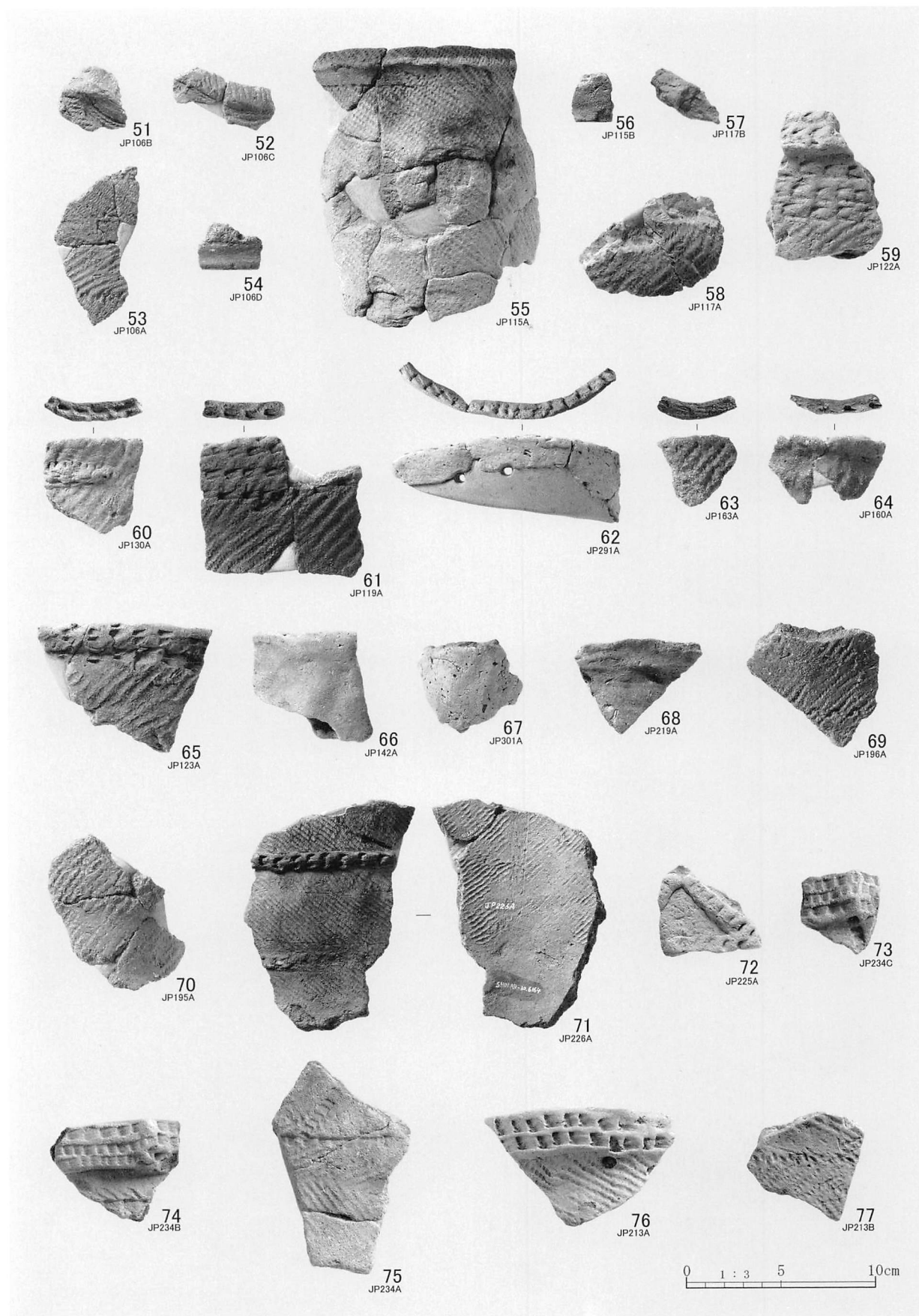
縄文時代包含層出土土器(1)

図版114




縄文時代包含層出土土器(2)

図版115




縄文時代包含層出土土器(3)

図版116









縄文時代包含層出土土器(4)

図版117



縄文時代包含層出土土器(5)


図版118



縄文時代包含層出土土器(6)




図版119




縄文時代包含層出土土器(7)

図版120



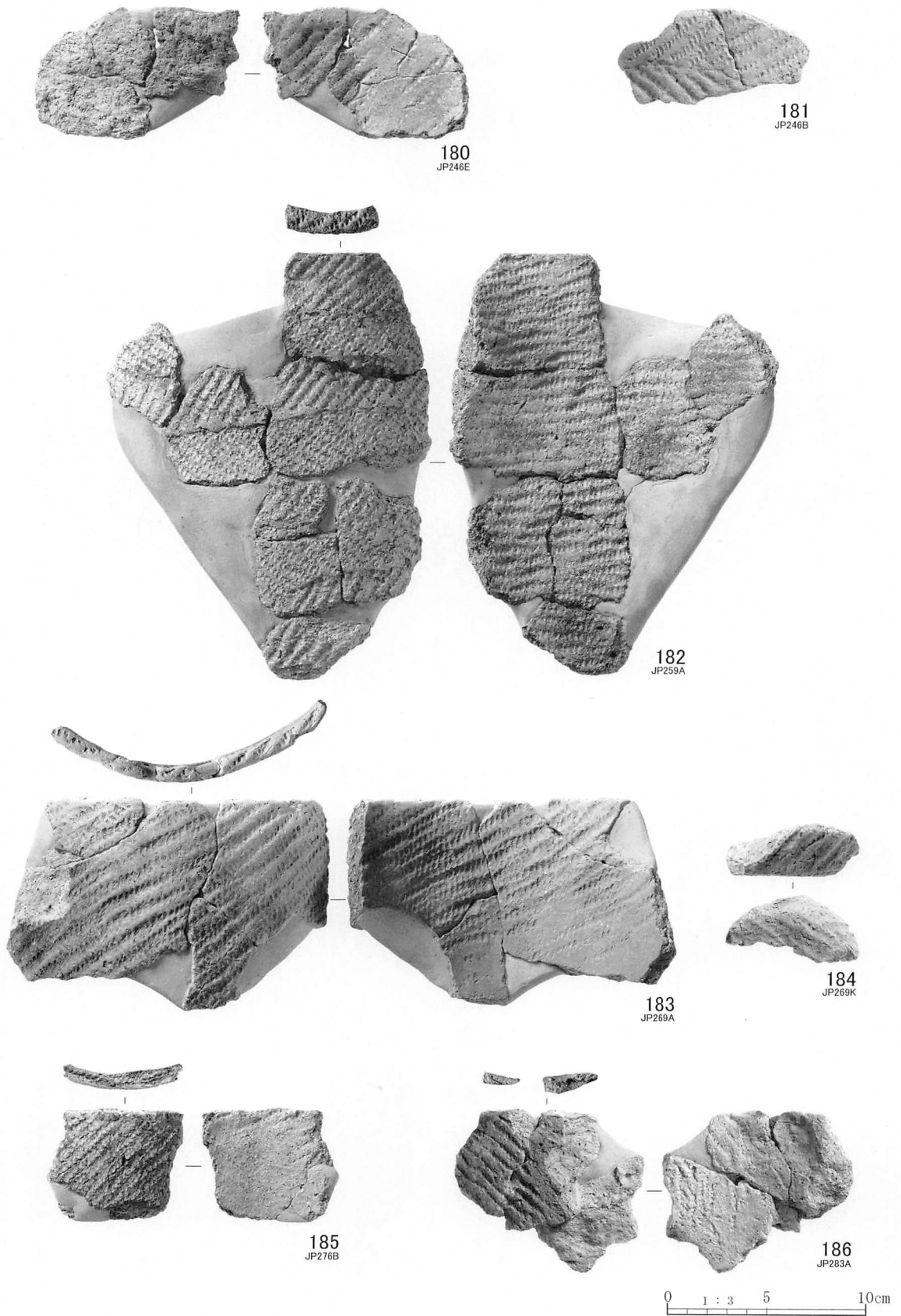
縄文時代包含層出土土器(8)

図版121





縄文時代包含層出土土器(9)

図版122




縄文時代包含層出土土器(10)

図版123




縄文時代包含層出土土器(11)及び土製品

図版124



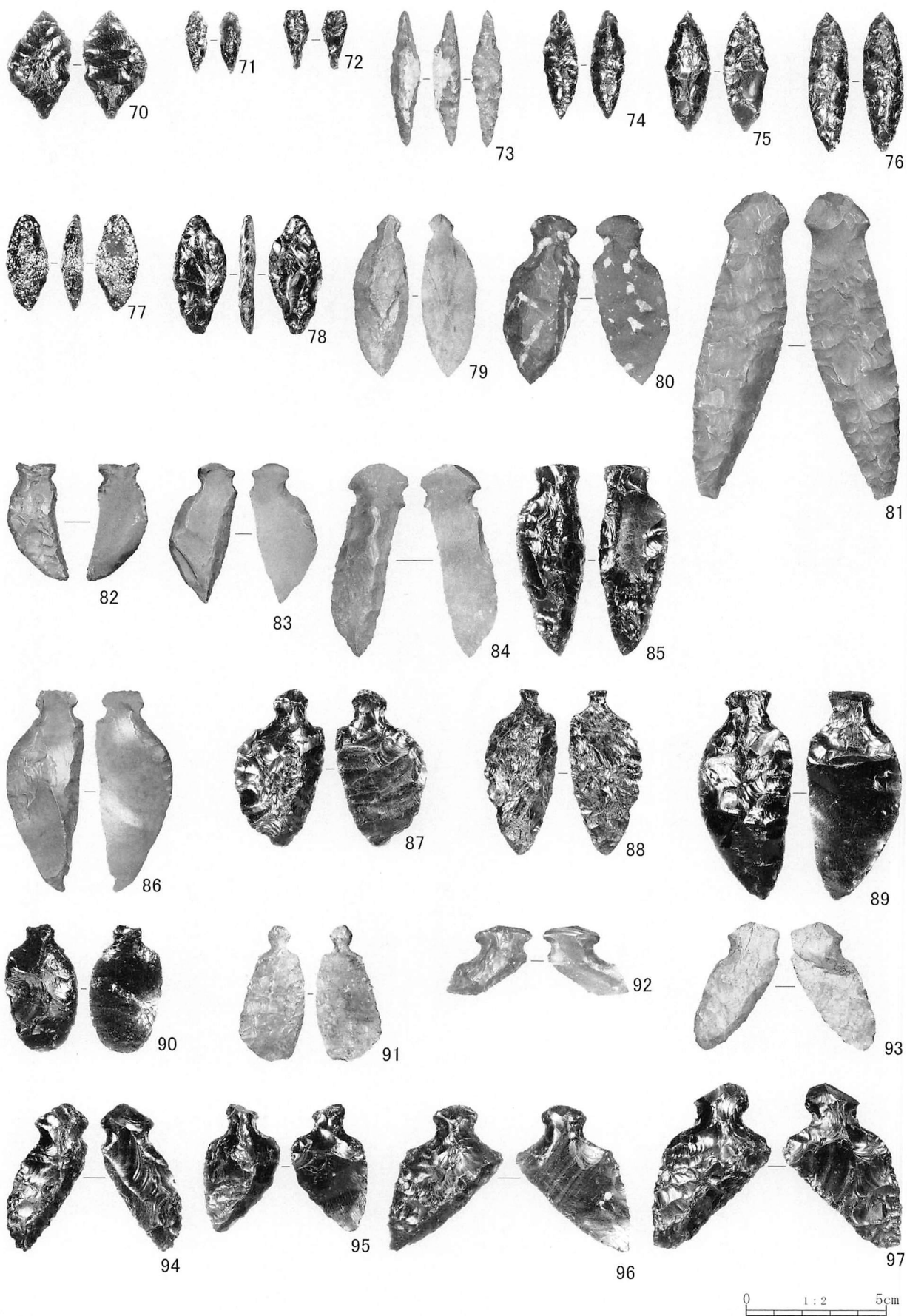
縄文時代包含層出土剥片石器(1)

図版125



縄文時代包含層出土剥片石器(2)

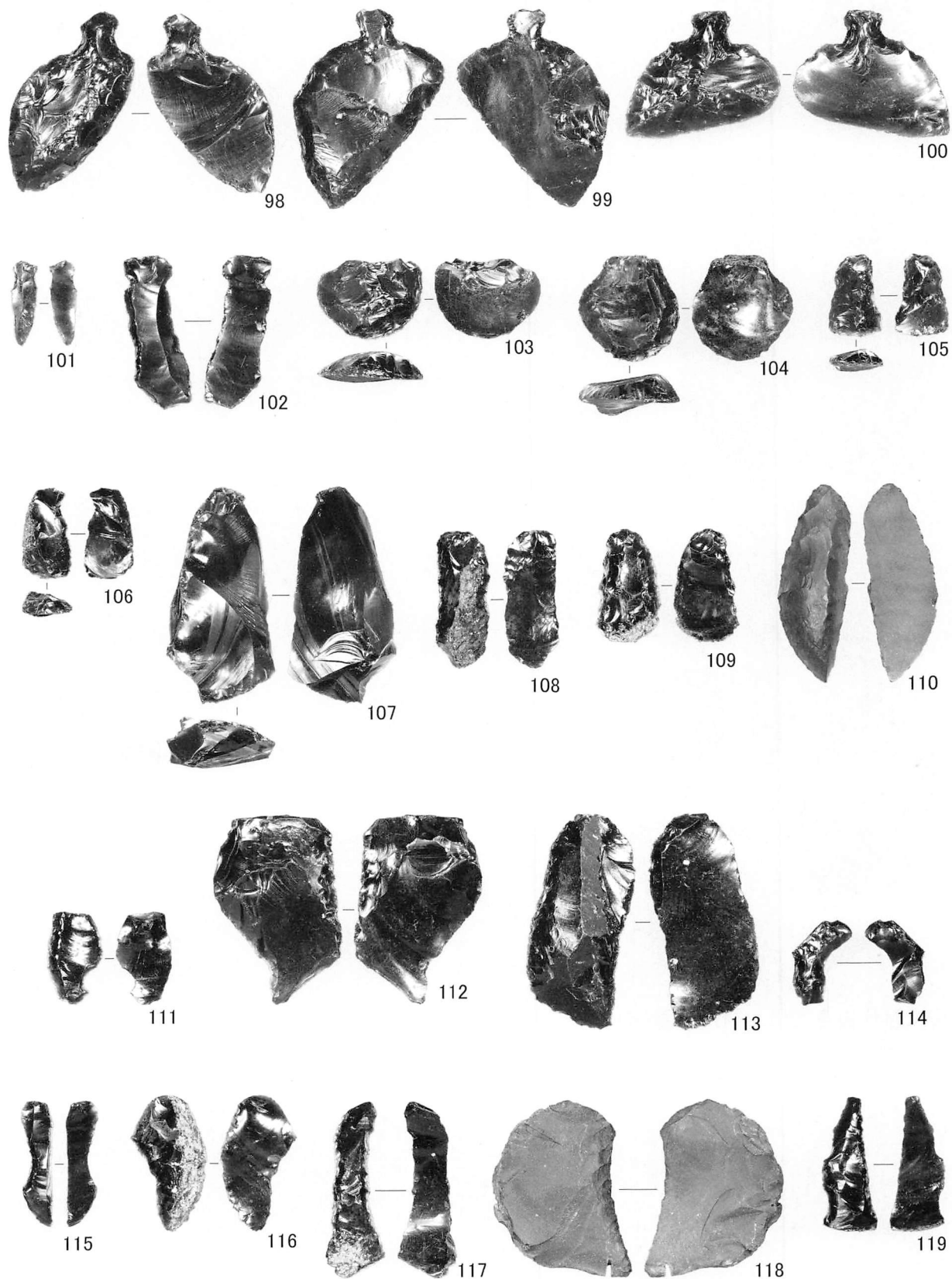
図版126



縄文時代包含層出土剥片石器(3)


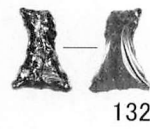


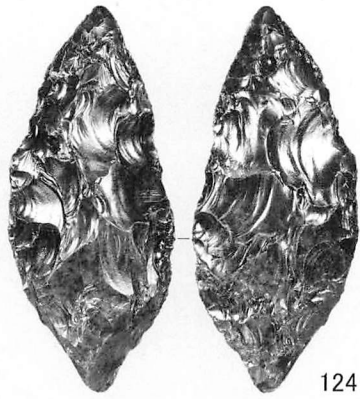
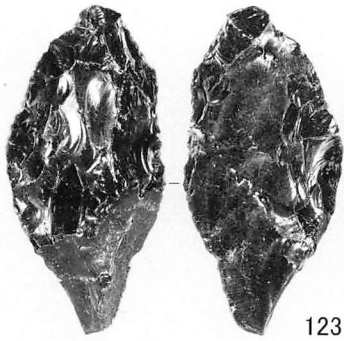
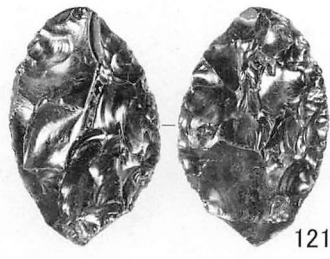



図版127




縄文時代包含層出土剥片石器(4)

図版128



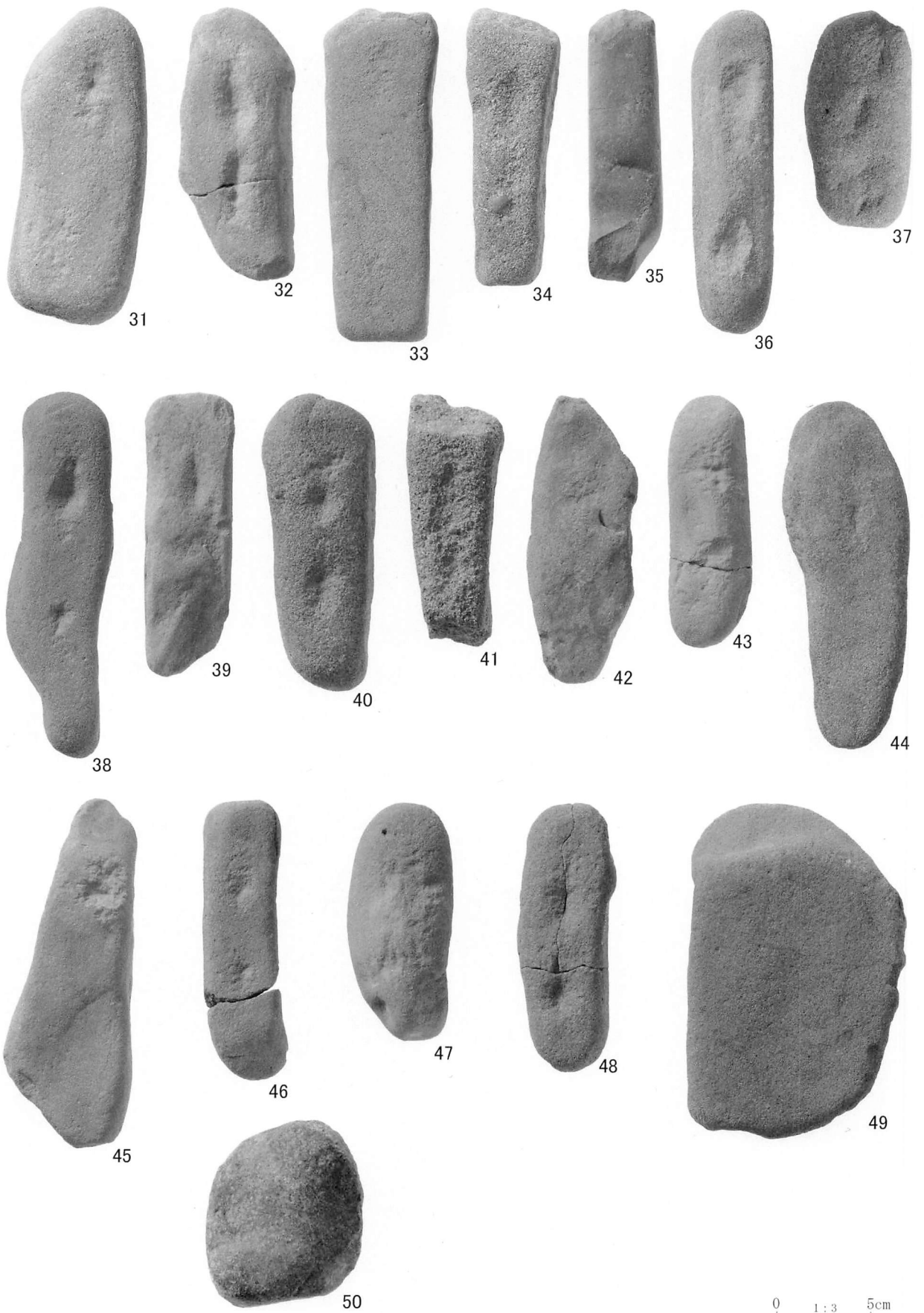
縄文時代包含層出土剥片石器(5)

図版129




縄文時代包含層出土礫石器(1)

図版130




縄文時代包含層出土礫石器(2)

図版131

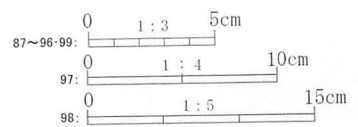



縄文時代包含層出土礫石器(3)

図版132

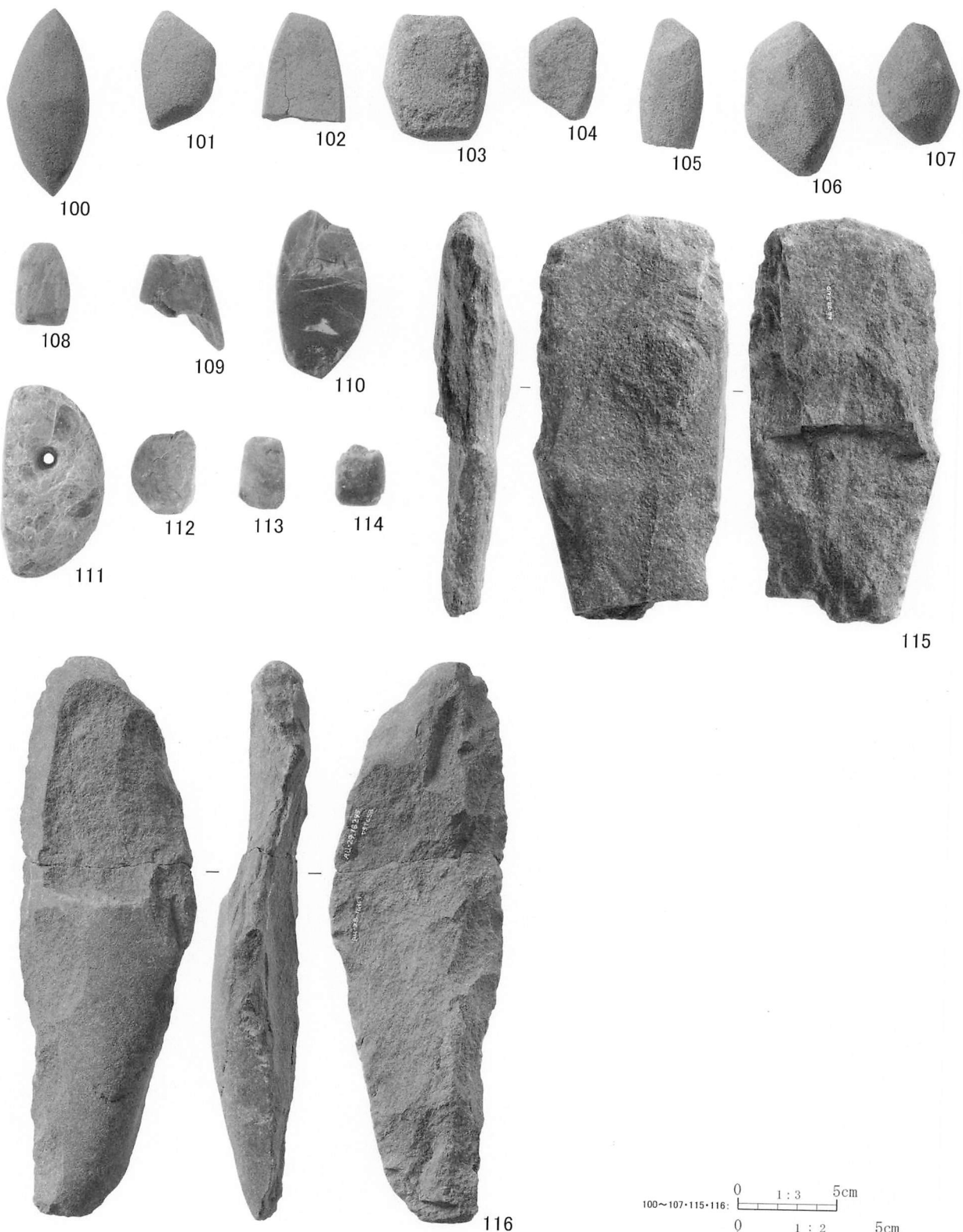


縄文時代包含層出土礫石器(4)



縄文時代包含層出土礫石器(5)

図版134



縄文時代包含層出土礫石器(6)



## 報告書抄録

ふりがな	あつまちよう しょろま いち いせき(1)
書名	厚真町 ショロマ1遺跡(1)
副書名	厚幌ダム建設事業に伴う埋蔵文化財調査報告書
巻次	12
シリーズ名	厚幌ダム建設事業に伴う埋蔵文化財調査報告書
シリーズ番号	12
編著者名	奈良智法・乾 哲也・宮塚義人・岩橋由久・宮崎美奈子・松井 昭・服部一雄
編集機関	厚真町教育委員会
所在地	〒059-1601 北海道勇払郡厚真町京町165番地の1
発行機関	厚真町教育委員会
発行年月日	2015年 3月 20日
ふりがな	しょろまいちいせき
収録遺跡	ショロマ1遺跡
所在地	勇払郡厚真町字幌内93-1・2・3
市町村コード	01581
遺跡番号	81
北緯	42° 46' 38"
東経	142° 0' 14"
調査期間	2013年 5月14日～2013年 10月 31日
調査面積	8,933㎡
調査原因	厚幌ダム建設
種別	集落跡
主な時代	中世アイヌ文化期、擦文文化期、続縄文文化期、縄文時代早期～晩期。
主な遺構	中世アイヌ文化期:平地式住居跡1軒、集中区2カ所、灰集中2カ所、焼土3カ所 擦文文化期:集中区1カ所、土坑1基、焼土8ヶ所、土器集中2カ所、縄文時代:竪穴住居跡16軒、土坑墓28基、土坑20基、焼土24カ所、Tピット50基、土器集中15カ所、礫集中9カ所
主な遺物	Ⅲ層:刀子、鉞、鉄鍋(内耳)、縫い針、擦文土器、石器、礫 V層:土器(中茶路式、大麻V式、円筒下層d式、北筒式、余市式)、石器、石製品、棍棒形石器
要 約	
<p>平成25年に行った調査範囲は遺跡の段丘南側8,933㎡で、アイヌ文化期は平地式住居跡1軒のほか金属製品が25点とやや疎らな分布であった。しかし、集中区1から出土した鉄鍋の形態から14世紀代と考えられ、中世段階にあたる。擦文文化期においては、南側低位面にかけて密な分布を示すが住居等は見つかっていない。縄文時代は前期後半から後期初頭にかけての竪穴式住居跡が16軒見つかかり、厚真川上流域の集落構造が明らかとなってきた。また、VSB-01からは中期末から後期初頭に帰属すると思われる「棍棒形石器」が2点出土している。本資料は上川・空知地方に多く分布し、交流、交易を示す資料として貴重な発見となった。</p>	

## 厚真町 ショロマ 1 遺跡 (1)

- 厚幌ダム建設事業に伴う埋蔵文化財発掘調査報告書 12 -

発行日 平成 27 年 3 月 20 日

編集・発行 厚真町教育委員会

〒059-1601 北海道勇払郡厚真町京町 165 番地の 1

電話 (0145) - 27 - 2321 (代)

印刷 北海印刷株式会社

北海道室蘭市中島町 4-12-15

(0143) - 43 - 2121