

図版41

1号竖穴式住居跡




1. VH-01断面(5) (S→)



2. HP-02断面 (S→)



3. HF-01検出 (N→)




4. HF-01断面 (N→)



5. HP-01断面 (E→)




6. KP-02断面 (S→)



7. KP-01断面 (N→) 8. KP-03断面 (S→)

VH-01覆土上層捨て場跡

図版42



1. VH-01屋根土上面検出 (NW→)

2. VH-01.BB01検出 (NW→)




3. VH-01.PB1検出(1) (SE→)



4. VH-01.PB1検出(2) (E→)



5. VH-01.PB2検出(1) (E→)




6. VH-01.PB2検出(2) (E→)

図版43

2号竖穴住居跡



1. VH-02完掘 (W→)



2. VH-02断面(1) (E→)




3. VH-02断面(2) (S→)

2号竖穴住居跡

図版44



1. HP-01完掘 (E→)




2. HP-01断面 (NE→)




3. KP-01断面 (SE→)



4. KP-02断面 (E→)




5. KP-05断面 (N→)



6. KP-10断面 (NE→)



7. KP-08断面 (N→)



8. KP-11断面 (E→)




9. KP-12断面 (E→)



10. KP-13断面 (W→)



11. KP-14断面 (N→)



12. KP-16断面 (N→)

図版45

3号竪穴住居跡



1. VH-03完掘 (NW→)




2. VH-03断面(1) (N→)



3. VH-03断面(2) (S→)

3号竖穴住居跡

図版46



1. HP-01断面 (N→)



2. HP-02断面 (E→)



3. HP-03完堀 (E→)




4. HP-03断面 (E→)




5. KP-01断面 (S→)



6. KP-02断面 (S→)



7. KP-04断面 (S→)



8. KP-08断面 (S→)



9. KP-20断面 (S→)



10. KP-22断面 (N→)



11. KP-28断面 (N→)



12. KP-30断面 (S→)

図版47

5号竖穴住居及び溝跡1



1. VH-03.05 VMZ-01完掘 (SW→)



2. VH-05床面検出炭化物 (W→)



3. VH-05.VMZ-01検面及び断面 (SE→)



4. VH-05.VMZ-01断面 (SE→)



5. VMZ-01断面 (W→)

VH-03覆土上層捨て場跡

図版48



1. VH-03覆土上層炭化物集中2 (N→)



2. VH-03覆土上層炭化物集中3 (S→)



3. VH-03.PB-01検出 (NE→)



4. VH-03覆土上層遺物出土状態 (NW→)



5. VH-04完掘 (N→)

図版49

4号竪穴住居跡




1. VH-04断面(1) (NW→)



2. VH-04断面(2) (NE→)



3. KP-01断面 (N→)



4. KP-04断面 (SE→)



5. KP-05断面 (N→)



6. KP-08断面 (N→)



7. KP-10断面 (N→)



8. KP-12断面 (NE→)



9. KP-15断面 (S→)

VGP

図版50




1. VGP-01礫出土状態 (S→)



2. VGP-01断面(1) (W→)



3. VGP-01断面(2) (N→)




4. VGP-02完掘 (NW→)




5. VGP-02断面(1) (NW→)



7. VGP-03完掘 (E→)



6. VGP-02断面(2) (NE→)




8. VGP-03断面 (E→)



9. VGP-03ベンガラ、炭化材検出 (E→)

図版51

VGP



1. VGP-04完掘 (SW→)



2. VGP-04断面 (S→)



3. VGP-05完掘 (NE→)




4. VGP-05断面 (E→)




5. VGP-05土器出土状態 (NE→)



6. VGP-06完掘 (W→)




7. VGP-06断面(1) (W→)



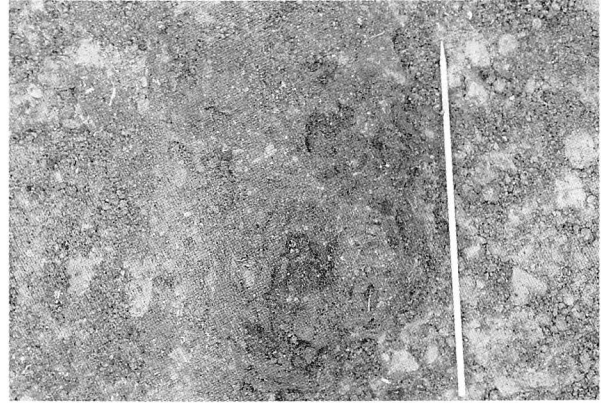
8. VGP-06断面(2) (S→)

VGP

図版52




1. VGP-07完掘 (E→)



2. VGP-07炭化材出土状態 (N→)




3. VGP-07断面 (E→)



4. VGP-08検出 (E→)



5. VGP-08完掘 (SE→)



6. VGP-08断面 (E→)



7. VGP-08断面 (S→)



8. VGP-09完掘 (SE→)



9. VGP-09断面 (SE→)

図版53


VGP



1. VGP-10完掘 (SE→)



2. VGP-10断面 (S→)



3. VGP-11完掘 (S→)




4. VGP-11断面(1) (E→)



5. VGP-11断面(2) (N→)



6. VGP-08(右)・12(中央)・15(左)完掘 (E→)




7. VGP-12断面(1) (E→)



8. VGP-12断面(2) (N→)



9. VGP-15断面(1) (E→)



10. VGP-15断面(2) (N→)

VGP

図版54



1. VGP-13完掘 (E→)



2. VGP-13断面(1) (S→)




3. VGP-13断面(2) (E→)



4. VGP-14完掘 (SE→)



5. VGP-14断面(1) (S→)



6. VGP-14断面(2) (W→)




7. VGP-16完掘 (SE→)



8. VGP-16断面(1) (S→)




9. VGP-16断面(2) (W→)



10. VGP-17完掘 (SW→)




11. VGP-17断面(1) (SW→)




12. VGP-17断面(2) (NW→)

図版55

VGP




1. VGP-18完掘 (SE→)




2. VGP-18断面(1) (S→)



3. VGP-18断面(2) (E→)



4. VGP-19完掘 (NE→)




5. VGP-19断面(1) (E→)



6. VGP-19断面(2) (N→)



7. VGP-20完掘 (E→)



8. VGP-20断面 (W→)




9. VGP-21完掘 (W→)



10. VGP-21断面 (W→)

VGP

図版56



1. VGP-22遺物出土状態 (SW→)



2. VGP-22断面 (W→)



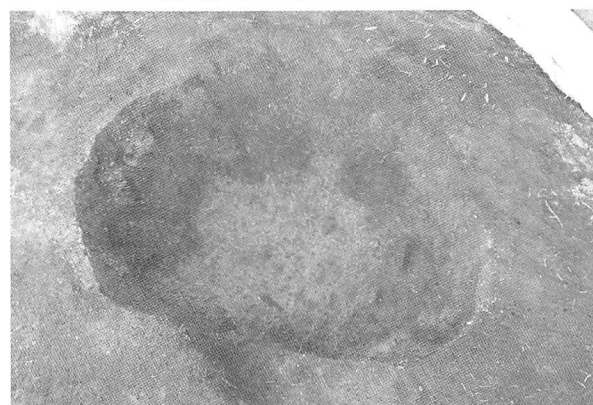
3. VGP-22断面 (S→)




4. VGP-23完堀 (W→)



5. VGP-23断面 (W→)



6. VGP-23炭化材検出 (W→)




7. VGP-24完堀 (SW→)




8. VGP-24断面 (S→)

図版57

VP



1. VP-01完掘 (NW→)




2. VP-01断面 (NW→)




3. VP-02検出 (SE→)



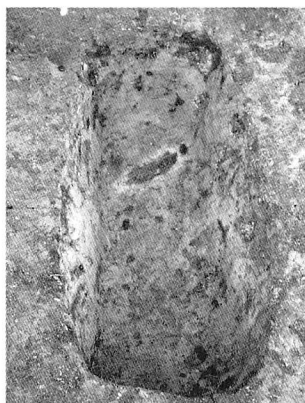
4. VP-02完掘 (SE→)



5. VP-02断面 (SE→)




6. VP-05完掘 (E→)



7. VP-06完掘 (SE→)



8. VP-06断面 (SE→)



9. VP-07完掘 (E→)



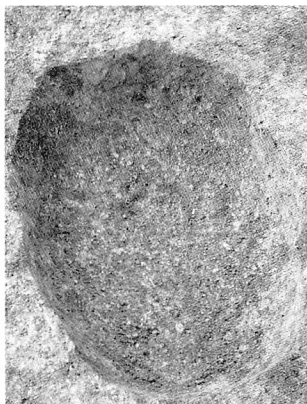
10. VP-08完掘 (SE→)




11. VP-08断面 (SE→)

VP


図版58




1. VP-09完掘 (E→)



2. VP-09断面 (E→)



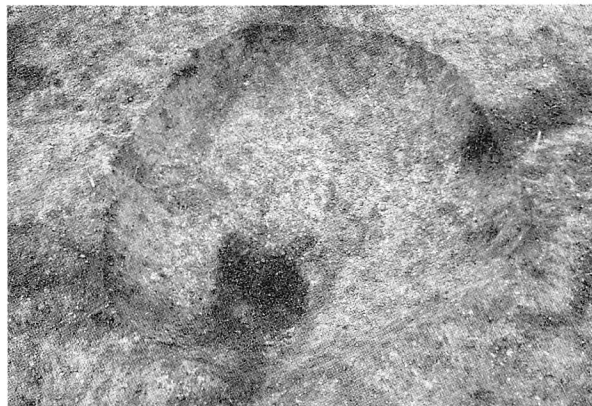
3. VP-10完掘 (E→)




4. VP-10断面 (E→)



5. VP-13検出 (SE→)



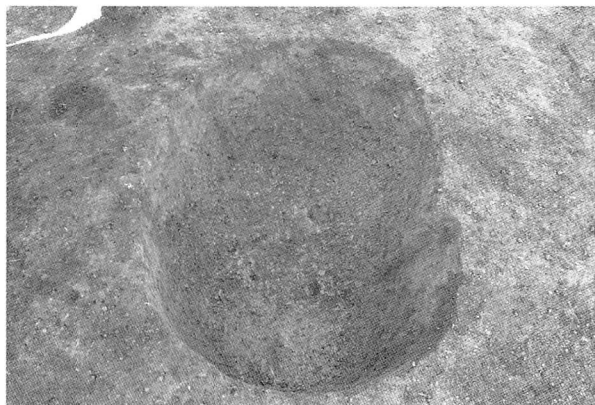
6. VP-13完掘 (E→)



7. VP-13断面 (E→)

図版59

VP



1. VP-14完掘 (S→)



2. VP-14断面 (S→)




3. VP-15完掘 (SE→)



4. VP-15断面 (SE→)



5. VP-16完掘 (E→)



6. VP-16断面 (E→)



7. VP-18完掘 (SW→)



8. VP-18断面 (W→)

TP

図版60




1. TP-01検出 (S→)



2. TP-01完掘 (S→)



3. TP-02完掘 (SW→)



4. TP-02断面 (SW→)



5. TP-03完掘 (S→)



6. TP-03断面 (N→)



7. TP-04完掘 (S→)



8. TP-04断面 (S→)

図版61

TP



1. TP-05完掘 (S→)




2. TP-05断面 (S→)



3. TP-06検出 (N→)



4. TP-06、VPB-03出土状態 (N→)



5. TP-06完掘 (S→)



6. TP-06断面 (S→)



7. TP-07完掘 (W→)



8. TP-07断面 (W→)

TP


図版62



1. TP-08完掘 (W→)




2. TP-08断面 (W→)



3. TP-09完掘 (E→)



4. TP-09断面 (E→)



5. TP-10完掘 (SE→)



6. TP-10断面 (SE→)



7. TP-11, VPB-01出土状態 (SW→)



8. TP-11, VPB-04出土状態 (SW→)

図版63

TP




1. TP-11完掘 (SW→)



2. TP-11断面 (SW→)



3. TP-12完掘 (S→)



4. TP-12断面 (S→)



5. TP-12.KP01・02断面 (E→)




6. TP-14完掘 (NW→)



7. TP-14断面 (NW→)

TP

図版64



1. TP-15完掘 (S→)



2. TP-15断面 (S→)



3. TP-16完掘 (SE→)




4. TP-16断面 (S→)



5. TP-17完掘 (SW→)



6. TP-17断面 (SW→)



7. TP-18完掘 (S→)



8. TP-18断面 (S→)

図版65


TP




1. TP-20完掘 (SW→)




2. TP-20断面 (SW→)



3. TP-20.KP01断面 (SW→)



4. TP-20出土杭



5. TP-21完掘 (N→)



6. TP-21断面 (N→)



7. TP-22完掘 (S→)



8. TP-22断面 (S→)



9. TP-23完掘 (S→)




10. TP-23断面 (S→)

TP


図版66



1. TP-24, VP-05検出 (E→)




2. TP-24, MO-01断面 (E→)



3. TP-24完掘 (E→)



4. TP-24断面 (E→)



5. TP-25完掘 (SW→)



6. TP-25断面 (SW→)



7. TP-25, KP01断面 (SW→)



8. TP-27完掘 (E→)



9. TP-27断面 (E→)

図版67

TP



1. TP-28完掘 (E→)




2. TP-28断面 (E→)



3. TP-29完掘 (E→)



4. TP-29断面 (E→)



5. TP-29.KP01断面(E→)




6. TP-30完掘 (E→)



7. TP-30断面 (S→)



8. TP-30.KP01·02断面 (N→)



9. TP-30.KP01出土杭

TP


図版68



1. TP-31完掘 (SE→)



2. TP-31断面 (SE→)




3. TP-32完掘 (E→)



4. TP-32断面 (E→)



5. TP-32.KP01.02断面 (N→)



6. TP-34完掘 (S→)



7. TP-34断面 (S→)



8. TP-35完掘 (S→)



9. TP-35断面 (S→)

図版69




1. TP-37完掘 (S→)



2. TP-37断面 (S→)




3. TP-37南側壁面工具痕 (N→)




4. TP-38完掘 (S→)




5. TP-38断面 (S→)



6. TP-38.KP01-02断面 (E→)



7. TP-38.KP03-04断面 (E→)



8. TP-38.KP05-06断面 (E→)




9. TP-39完掘 (SE→)



10. TP-39断面 (SE→)

TP

図版70



1. TP-40完掘 (NE→)



2. TP-40断面 (NE→)



3. TP-40工具痕 (NE→)



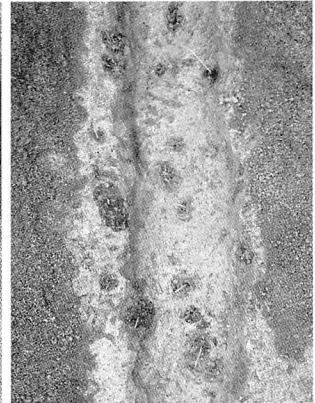
4. TP-41完掘 (NE→)




5. TP-41断面 (NE→)




6. TP-42完掘 (NE→)



7. TP-42杭穴 (NE→)



8. TP-42断面 (NE→)




9. TP-42.KP01-02断面 (NW→)



10. TP-42.KP07-08
断面 (NW→)




11. TP-42.KP28断面
(NW→)



12. TP-42.KP21-22-23-25断面 (NE→)

図版71

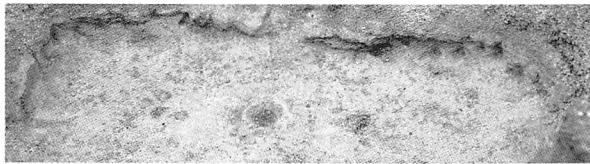
TP




1. TP-43掘り上げ土検出 (NW→)



2. TP-43完掘 (NE→)



3. TP-43北壁際杭検出 (SE→)




4. TP-43東壁際杭検出 (SW→)



5. TP-43南壁際杭検出 (NW→)




6. TP-43西壁際杭検出 (E→)



7. TP-43断面 (NE→)



8. KP01断面 (NE→)




9. KP04断面 (S→)



10. KP06断面 (S→)




11. KP08断面 (W→)




12. KP10断面 (NE→)




13. KP11・12断面 (NE→)



14. KP13断面 (E→)



15. KP15・16断面 (E→)




16. KP29断面 (S→)



17. KP34断面 (NE→)



18. TP-44完掘 (SE→)




19. TP-44断面 (SE→)

TP




1. TP-45完掘 (NE→)



2. TP-45断面 (NE→)



3. TP-45工具痕 (NE→)



4. TP-46断面 (NW→)



5. TP-46完掘 (NW→)



6. TP-48完掘 (W→)



7. TP-48断面 (W→)

図版73

TP



1. TP-49完掘 (W→)




2. TP-49断面 (W→)



3. TP-50完掘 (SE→)



4. TP-50断面 (SE→)



5. TP-51断面 (S→)



6. TP-51完掘 (S→)



7. TP-52断面 (S→)

TP

図版74




1. TP-52完掘 (SE→)



2. TP-52杭跡断面 (W→)



3. TP-53完掘 (SW→)



4. TP-53断面 (SW→)



5. TP-54完掘 (NW→)



6. TP-54断面 (NW→)

図版75

TP



1. TP-55完掘 (W→)



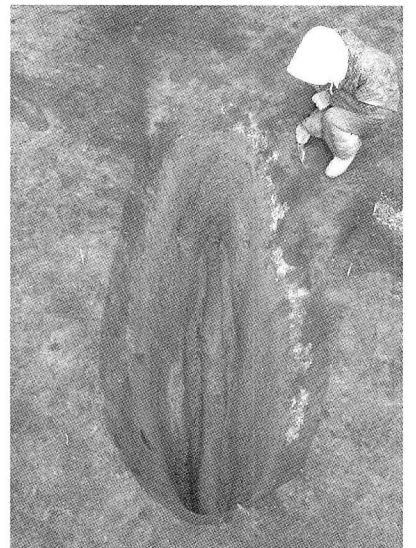
2. TP-55断面 (W→)




3. TP-56完掘 (N→)




4. TP-56断面 (N→)



5. TP-57完掘 (SE→)



6. TP-57断面 (SE→)



7. TP-58完掘 (S→)

TP

図版76



1. TP-58断面 (S→)



2. TP-58工具痕 (SW→)



3. TP-59完掘 (S→)



4. TP-59断面 (S→)



5. TP-60完掘 (E→)



6. TP-60断面 (E→)

図版77

TP



1. TP-61完掘 (E→)



2. TP-61断面 (E→)




3. TP-62完掘 (S→)




4. TP-62断面 (S→)

VF

図版78




1. VF-01検出 (W→)




2. VF-01断面 (W→)




3. VF-02検出 (E→)




4. VF-02断面 (SE→)




5. VF-03検出 (E→)



6. VF-03断面 (S→)




7. VF-04検出 (E→)




8. VF-04断面 (S→)

図版79


VF




1. VF-05検出 (E→)




2. VF-05断面 (E→)




3. VF-08検出 (W→)




4. VF-08断面 (W→)



5. VF-09検出 (SE→)



6. VF-09断面 (SE→)



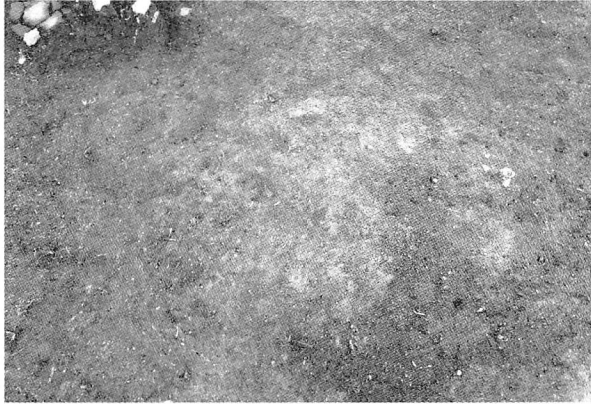
7. VF-10検出 (W→)



8. VF-10断面 (W→)

VF

図版80



1. VF-11検出 (SW→)



2. VF-11断面 (SW→)




3. VF-12検出 (NE→)



4. VF-12断面 (SE→)



5. VF-18検出 (N→)



6. VF-18断面 (N→)



7. VF-19検出 (N→)



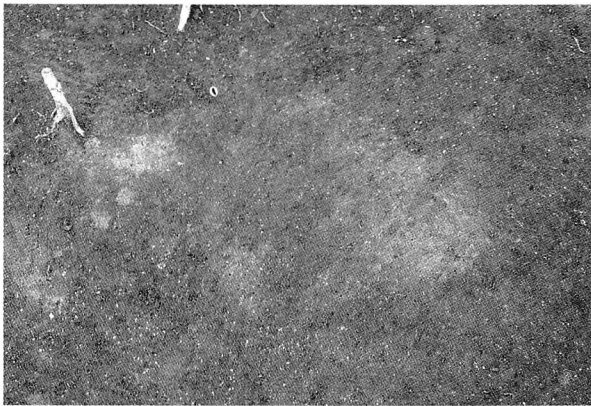
8. VF-19断面 (N→)

図版81


VF



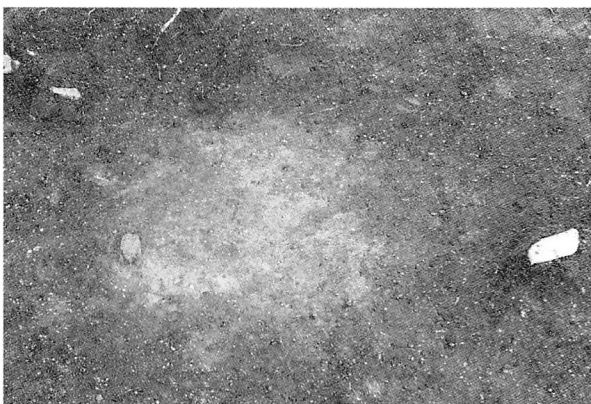
1. VSB-01, VF-20~26検出 (SW→)



2. VF-21検出 (S→)



3. VF-21断面 (SW→)



4. VF-22検出 (SW→)




5. VF-22断面 (S→)

VF

図版82




1. VF-23検出 (SW→)




2. VF-23断面 (SW→)




3. VF-24検出 (SW→)



4. VF-24断面 (SW→)




5. VF-25検出 (NW→)



6. VF-25断面 (NW→)



7. VF-26検出 (SW→)




8. VF-26断面 (SW→)

図版83


VF




1. VF-29検出 (S→)



2. VF-29断面 (W→)




3. VF-30検出 (E→)



4. VF-30断面 (NE→)




5. VF-32検出 (S→)



6. VF-32断面 (S→)




7. VF-33検出 (E→)



8. VF-33断面 (E→)

VF

図版84




1. VF-34検出 (S→)



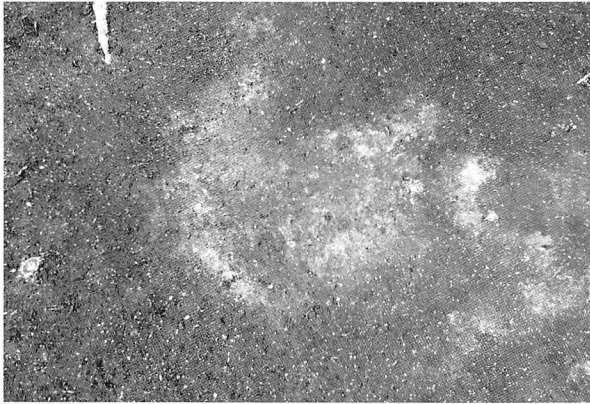
2. VF-34断面 (W→)




3. VF-36検出 (E→)




4. VF-36断面 (E→)




5. VF-37検出 (E→)



6. VF-37断面 (W→)



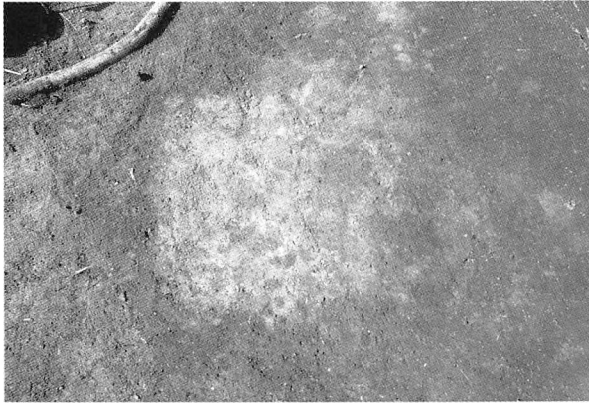
7. VF-38検出 (NW→)



8. VF-38断面 (NW→)

図版85


VF




1. VF-39検出 (SE→)



2. VF-39断面 (SE→)




3. VF-40検出 (NW→)



4. VF-40断面 (NW→)



5. VF-41検出 (SE→)



6. VF-41断面 (SE→)



7. VF-42検出 (NW→)



8. VF-42断面 (NW→)

VF


図版86



1. VF-43検出 (NE→)



2. VF-43断面 (NE→)




3. VF-44検出 (S→)




4. VF-44断面 (S→)




5. VF-45検出 (N→)



6. VF-45断面 (N→)




7. VF-46検出 (S→)




8. VF-46断面 (W→)

図版87

VF



1. VF-47検出 (E→)



2. VF-47断面 (NE→)



3. VF-48検出 (S→)



4. VF-48断面 (S→)




5. VF-49検出 (W→)



6. VF-49断面 (SW→)



7. VF-50検出 (SE→)




8. VF-50断面 (NE→)

VF

図版88



1. VF-51検出 (NE→)




2. VF-51断面 (N→)




3. VF-52検出 (SE→)




4. VF-52断面 (SE→)



5. VF-53検出 (NE→)



6. VF-53断面 (NE→)



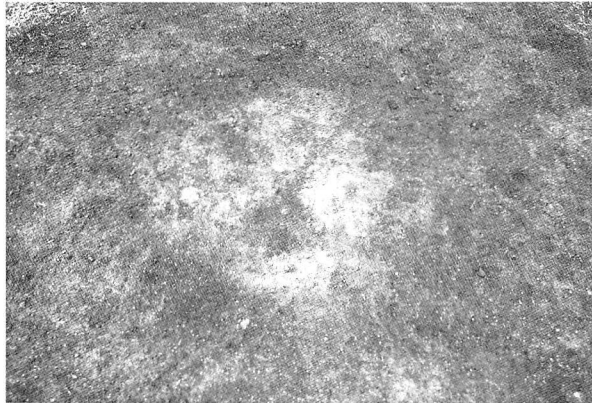
7. VF-54検出 (E→)




8. VF-54断面 (S→)

図版89


VF・VBB




1. VF-55検出 (E→)




2. VF-55断面 (E→)




3. VF-56検出 (S→)



4. VF-56断面 (S→)



5. VBB-01検出 (S→)



6. VBB-02検出 (S→)



7. VBB-04検出 (S→)



8. VBB-05検出 (E→)

シカ塚

図版90



1. シカ塚(VBB-03)土器集中検出 (E→)



2. シカ塚(VBB-03)検出 (NE→)

図版91



1. シカ塚(VBB-03)作業状況 (NW→)

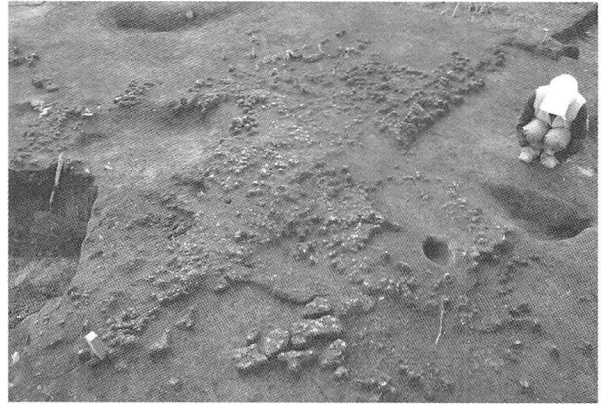
シカ塚及び周辺遺構



2. シカ歯冠片拡大検出状況 (N→)



3. 焼骨片検出状態 (W→)



4. シカ歯冠片密集範囲検出 (NE→)



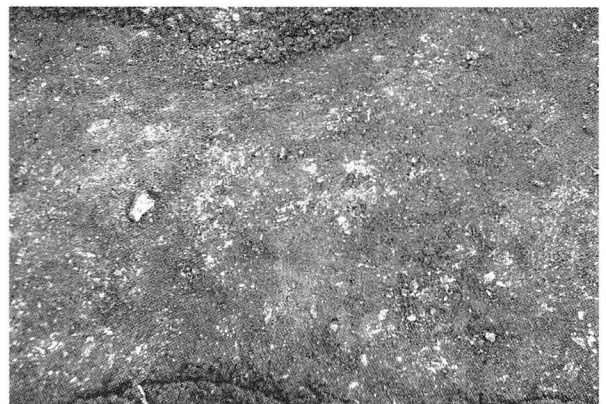
5. VAS-01検出 (S→)



6. VAS-01断面 (W→)



7. 糊状化骨範囲検出 (NW→)



8. 糊状化骨範囲拡大 (W→)

シカ塚及び周辺土器集中

図版92




1. シカ塚(VBB-03)土器集中検出 (N→)



2. シカ塚西側土器集中(1) (SE→)



3. シカ塚西側土器集中(2) (SE→)



4. シカ塚東側土器集中 (N→)



5. シカ塚内東側土器集中 (E→)

図版93


VPB




1. VPB-05検出 (N→)




2. VPB-08検出 (E→)



3. VPB-10検出 (N→)




4. VPB-15検出 (NE→)




5. VPB-17検出 (SE→)



6. VPB-18検出 (N→)




7. VPB-22検出 (W→)



8. VPB-23検出 (S→)

VFTB


図版94



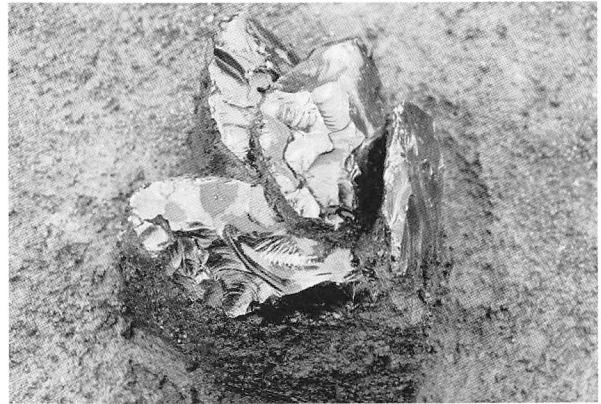
1. VFTB-01上段検出 (S→)



2. VFTB-01上段検出 (E→)




3. VFTB-01上段検出 (W→)



4. VFTB-01下段検出 (S→)



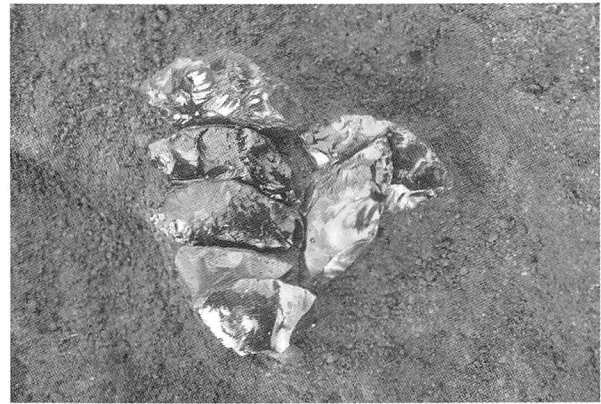
5. VFTB-02上段検出 (E→)



6. VFTB-02下段検出 (E→)



7. VFTB-03上段検出 (N→)



8. VFTB-03下段検出 (N→)

図版95




1. VFCB-01検出 (N→)



2. VFCB-01拡大 (W→)



3. VFCB-02(左)・03(右)検出 (NE→)



4. VFCB-04検出 (E→)



5. VFCB-11検出 (N→)



6. VFCB-12検出 (SE→)



7. VFCB-14検出 (S→)



8. VFCB-16検出 (SE→)

VSTB・AXB

図版96



1. VSTB-01検出 (S→)




2. VSTB-01拡大(1) (NE→)



3. VSTB-01拡大(2) (SW→)



4. VSTB-02検出 (SE→)



5. VSTB-02拡大 (NW→)



6. VAXB-01検出 (E→)

図版97


V SB



1. V SB-01検出 (SW→)



2. V SB-03検出 (W→)



3. V SB-02検出 (SW→)



4. V SB-04検出 (N→)



5. V SB-05検出 (E→)

段丘崖崩落土


図版98



1. MO-01検出 (NE→)



2. MO-01西側断面 (S→)



3. MO-01東側断面 (S→)



4. MO-01南側断面 (E→)

図版99

調査終了状況



1. 平成20年度T3面調査終了状態 (NW→)



2. 平成20年度T1面(北側)調査終了状態(N→)



3. 平成20年度T1面(南側)調査終了状態(W→)



4. 平成20年度T3-T1段丘崖裾調査終了状態 (SE→)



5. 平成21年度T3面調査終了状態 (NW→)

調査終了状況

図版100



1. 平成22年度ヲチャラセナイチャシ跡 V層調査終了状態 (NW→)



2. 平成22年度 V層調査終了状態 (S→)