

大阪府茨木市学園町所在

溝 咋 遺 跡


(その1・2)

— 茨木・学園町地区埋蔵文化財発掘調査1次・2次報告書 —

図 版 編

2000年3月


(財)大阪府文化財調査研究センター







1. 1面全景 (東から)



2. 1面全景 (北から)



3. 溝1
4. 井戸5



1. 2面鋤溝
2. 3面足跡・鋤溝
3. 3面足跡
4. 4面全景 (東から)

5. 5面全景 (東から)
6. 溝68
7. 6面全景 (東から)
8. 6面鋤溝 (西から)



1. 7面全景 (東から)



2. 7面集落城 (西から)



1. 北端部7面(東から)



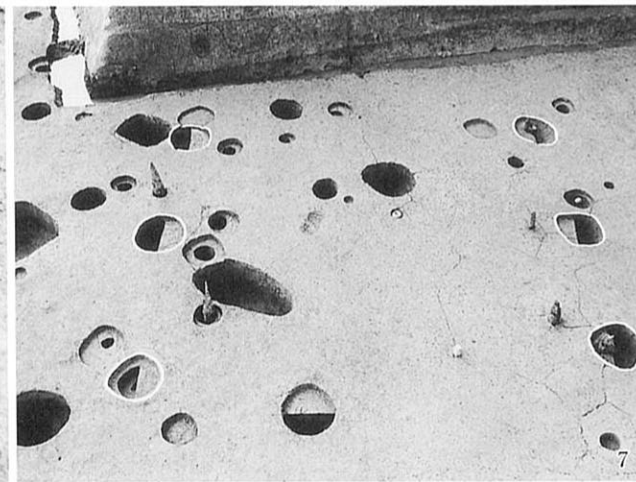



2. 溝120・竪穴2・3



1. 8面全景（北から）



2. 8面全景集落域（西から）



1. 建物 1
2. 建物 2
3. 穴315 (門 1)
4. 土坑98

5. 建物 8
6. 建物 10
7. 建物 11
8. 土坑102



1. 竖穴 1
2. 竖穴 4·5
3. 沟 120
4. 沟 123




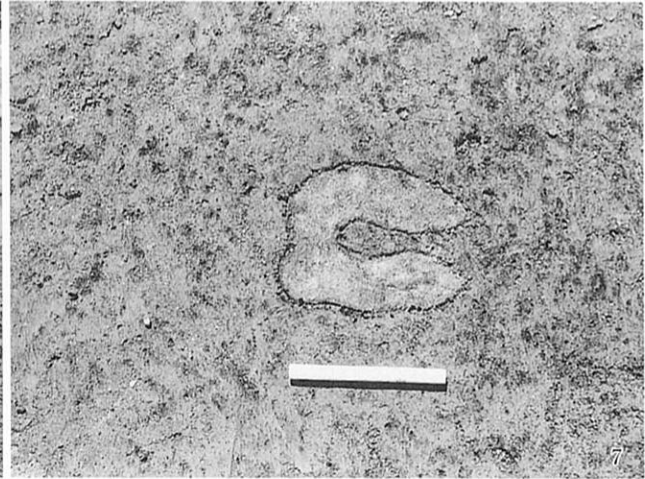




5. 沟 123 最上层土器
6. 7 面水田跡



1. 河川1掘削前1面全景（北から）




2. 河川1完掘後1面全景（南から）




1. 東張り出し部1面 (東から)
2. 河川1出土頭蓋骨
3. 河川1・溝3・6
4. 3面鋤溝

5. 3面足跡
6. 3面足跡 (人)
7. 3面足跡 (馬?牛?)
8. 柱1
9. 柱2



1. 4面全景（南から）



2. 4面細溝（東から）



1. 6面水田跡全景（南から）



2. 6面水田跡全景（北から）



1. 河川2内堰



2. 河川2北肩部出土曲物・木製品




3. 河川2



4. 河川2出土土器



1. 7面水田跡全景（南から）




2. 7面水田跡（北から）




3. 6面水田面足跡




4. 6面水田面足跡



1. 畦畔基底部出土木製品



2



4



3



5

2. 畦畔基底部出土木製品
3. 畦畔に打たれた細杭

4. 畦畔基底部出土木製品
5. 梯子



1. 河川1掘削前東1面全景(東から)




2. 河川1完掘後東1面・西3面全景(東北から)



1. 西1面 (西から)



2. 東2面全景 (東北から)



1. 河川1内堰



2. 卒塔婆出土状況



4. 井戸4




3. 東2面足跡




5. 東6面鋤跡



1. 東4面全景 (東北から)



2. 東4面全景 (北から)




1. 西3面全景（西から）



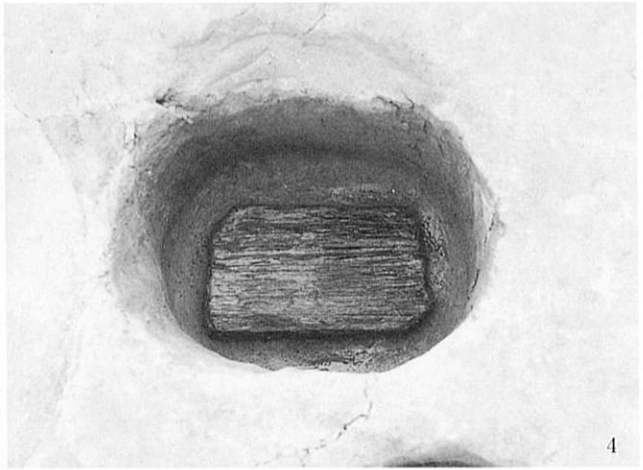
2. 西4面全景（西から）



1. 西4面全景 (南から)



2. 樽形甕出土状況



4. 穴194



3. 穴280




5. 穴290



1. 東6面水田跡・西4面全景（東北から）



2. 東7面全景（東から）




1. 東9面水田跡全景（東北から）



2. 東9面水田跡全景（東から）



1. 河川4・建物16 (南から)





2. 河川4

3. 河川4出土木製品

4. 西7面水田跡

5. 河川4出土木製品




1. 2面全景（北から）
2. 2面井戸4
3. 3面全景（北から）

4. 3面井戸3
5. 2面堀1・溝120
6. 6面全景（北から）



1. 1面全景 (東から)




2. 1面土坑27



3. 2面鋤溝



1. 3面全景（東から）



2. 4面偶蹄類の足跡（遠景）



3. 4面偶蹄類の足跡（近景）



1. 5面全景（東から）



2



1






3



5

2. 5面東
3. 5面西

4. 5面建物11
5. 5面建物13



1. 5～6面土器群10
2. 5～6面土器群1

3. 5～6面土器群4
4. 5～6面土器群12








5. 6面全景（北東から）



1. 6面東（北から）







2. 6面中央（北から）



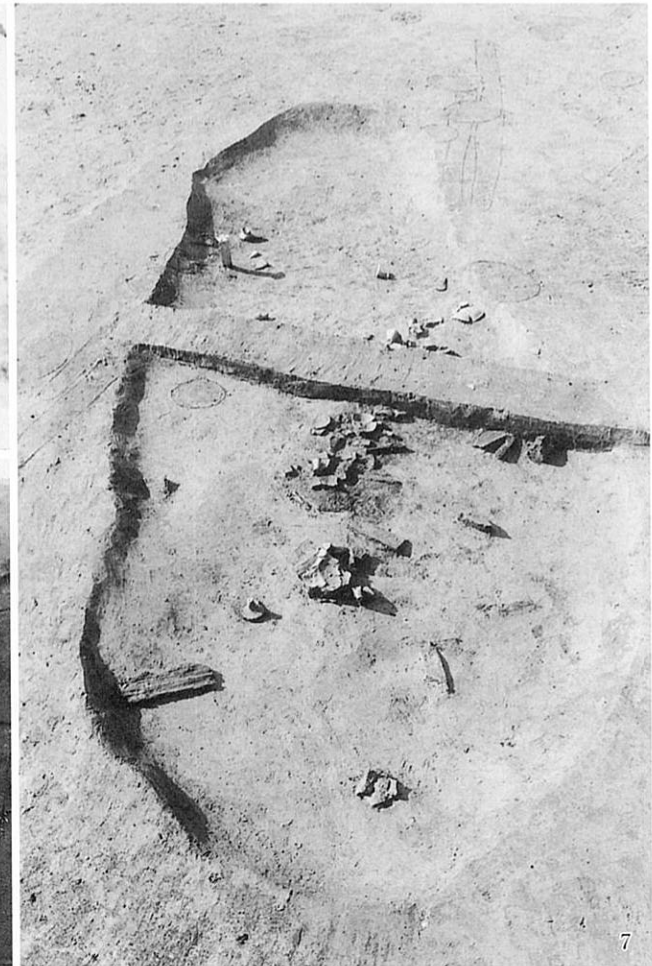


1. 6面土器棺 2
2. 6面竪穴 2~4
3. 6面竪穴 4
4. 6面竪穴 5

5. 6面竪穴 5 (完掘)
6. 6面竪穴 6
7. 6面竪穴 7
8. 6面塚 2




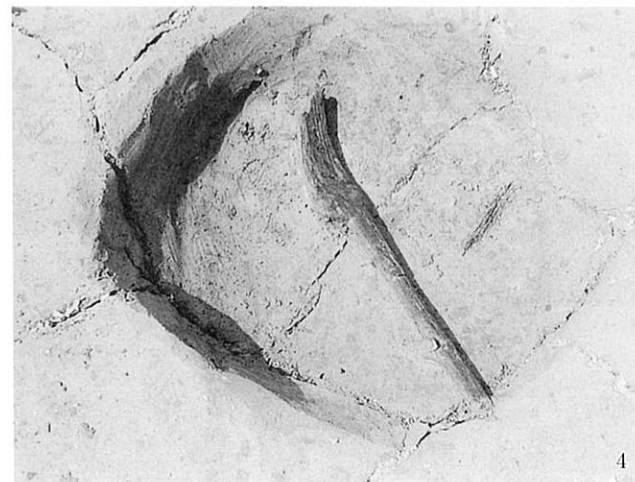


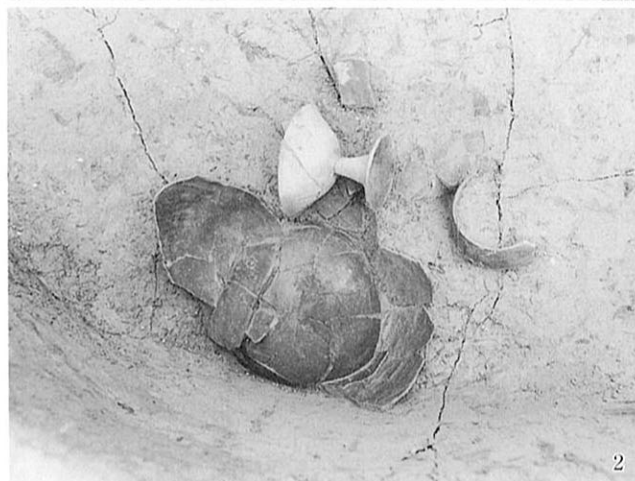
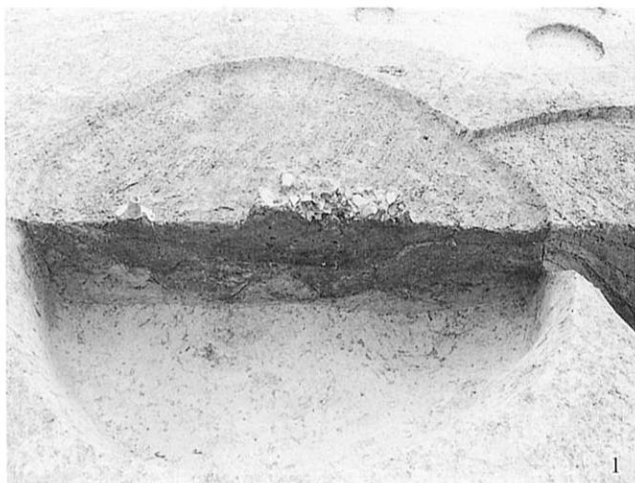
1. 6面建物12
2. 6面建物12穴899
3. 6面建物14
4. 6面建物15

5. 6面穴373
6. 6面穴812
7. 6面穴823
8. 6面穴1031








1. 6面穴1289
2. 6面穴1413
3. 6面穴497
4. 6面穴865と墳砂

5. 6面溝120泥徐未製品出土状況
6. 6面溝120南肩土器出土状況
7. 6面土坑80





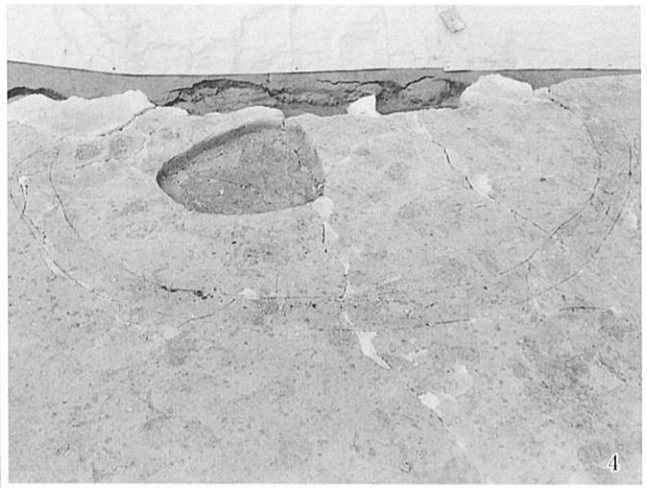
1. 6面土坑81
2. 6面土坑81土器出土状况
3. 6面土坑82
4. 6面土坑83

5. 6面土坑84
6. 6面土坑85
7. 6面土坑86
8. 6面土坑92




1. 6面土坑88土器出土状况
2. 6面土坑88
3. 6面土坑93
4. 6面土坑96

5. 6面土坑98
6. 6面土坑116
7. 6面土坑129
8. 6面土坑130

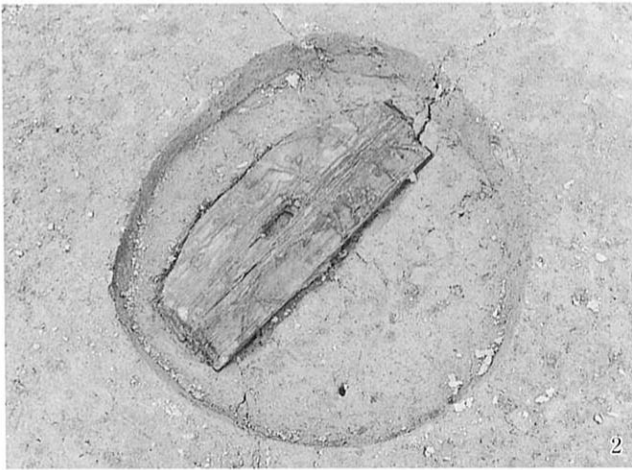


1. 6面土坑130
2. 6面土坑130断面
3. 6面土坑133

4. 7面沟151
5. 7面板状木器
6. 7面建物19穴1591
7. 7面建物19穴1600



1. 7面全景（東から）



2



4



3




5

2. 7面穴1586
3. 7面穴1586底面


4. 7面穴1600
5. 7面穴1725



1. 8面全景（東から）



2



4



3



5

2. 8面穴1738

3. 8面穴1738小形仿製鏡出土状況

4. 8面穴1760

5. 8面穴1902



1



5



2



6



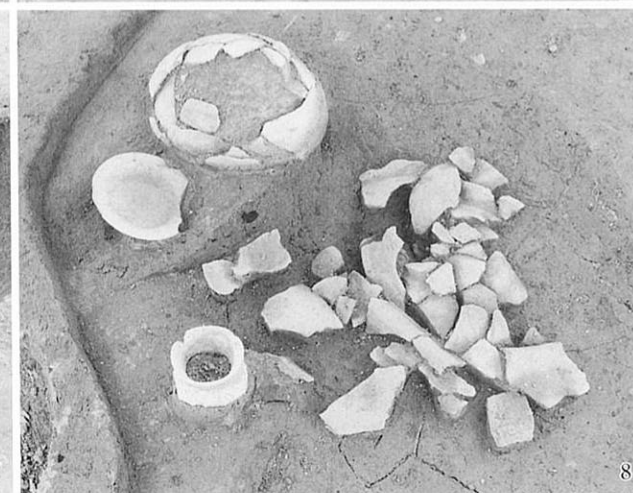
3



7




4



8

1. 8面穴1958
2. 8面溝153
3. 8面溝154
4. 8面溝155

5. 8面土坑152
6. 8面土坑152木製品出土状況
7. 8面土坑157
8. 8面土坑158



1. 9(1)面全景 (東から)




2



4







3



5


2. 9(1)面穴1994
3. 9(1)面穴2044

4. 9(1)面穴2013人形代出土状況
5. 9(1)面穴2070



1. 9(1)面溝123木器出土状況
2. 9(1)面溝159
3. 9(1)面溝161東
4. 9(1)面溝161西



5. 9(1)面溝162
6. 9(1)面土坑137
7. 9(1)面土坑164



1. 9(1)面全景(東から)




2. 9(2)面溝165




1. 10面木の根？
2. 10面木の根？


3. 10面土器出土状況
4. 10面土器出土状況



5. 11面全景（東から）




1. 12面東



2. 12面西




3. 12面溝169



4. 12面溝172




5. 12面溝173





1. 西半部0面上宮跡



2. 上宮跡の建物跡




1. 西半部 1 面上宫跡



2. 西半部 1 面上宫跡溝 1 断面
3. 西半部 1 面上宫跡溝 1 断面



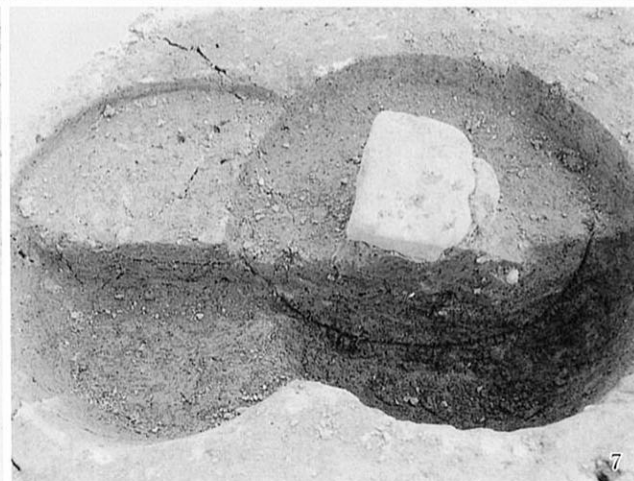

4. 西半部 1 面上宫跡溝 1 断面
5. 上宫跡横断面



1. 2面西半部全景（北から）



2. 2面西半部上宮跡




1. 2面西半部建物3
2. 2面西半部建物4
3. 2面西半部建物3穴25
4. 2面西半部建物3穴43

5. 2面西半部穴56
6. 2面西半部穴183
7. 2面西半部柱列1穴90
8. 2面西半部柱列1穴116·117




1 1. 2面東半部全景（東から）




2 2. 2面東半部鋤溝・高まり





3. 東半部1面溝2



4. 東半部1面溝2断面



5. 東半部1面井戸2



1. 3面西半部上宮跡

2. 3面東半部

3. 3面西半部井戸1

4. 3面西半部井戸1断面

5. 3面西半部穴315・316


6. 3面西半部穴367

7. 3面西半部穴465

8. 3—3層土器出土状況



1. 4面全景 (西から)



2. 4面西半部穴



3. 5面全景 (西から)



1. 7面全景（北東から）



2. 7面足跡



1. 7面溝14



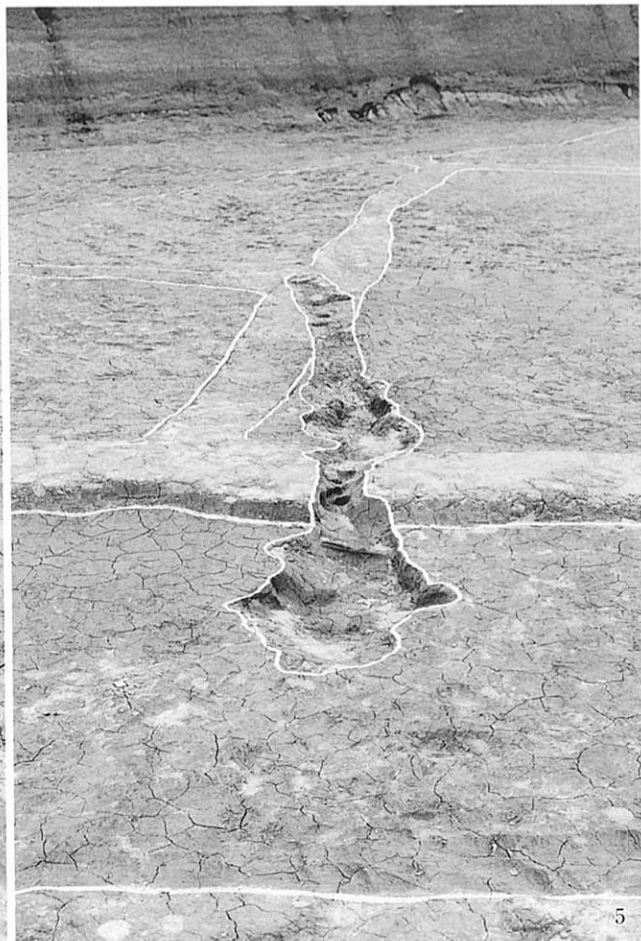
2. 7面溝15土器出土状況



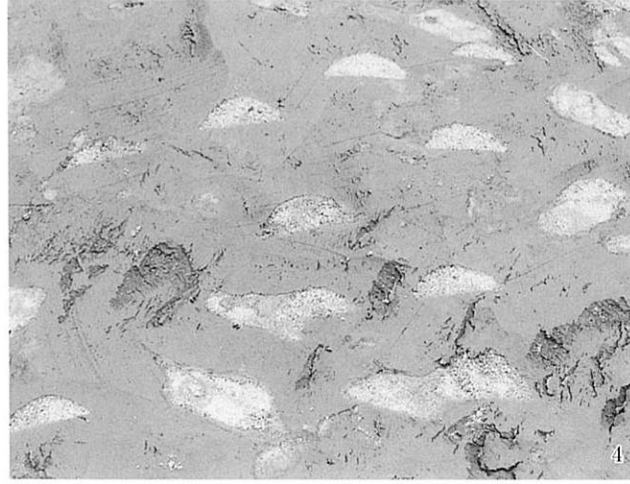
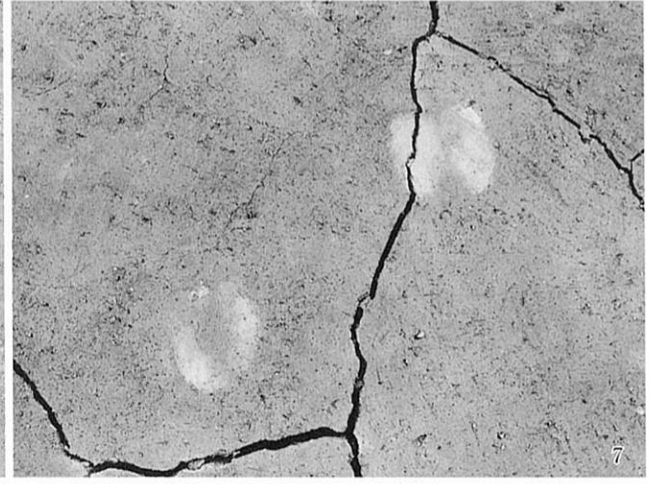
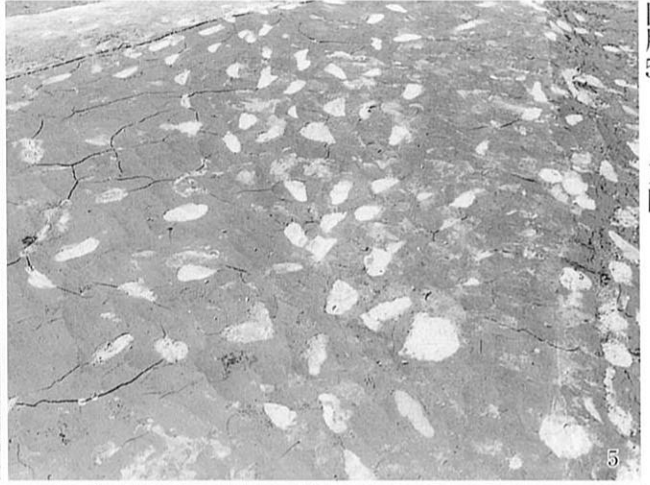
3. 7面溝14土器出土状況



4. 7面溝14~16内杭列






5. 7面水田跡水口



1. 7面腰掛の脚出土状況
2. 8層下駄出土状況
3. 7面馬鍬? 痕跡
4. 7面鋤先痕跡

5. 7面足跡
6. 7面鳥類の足跡
7. 7面偶蹄類の足跡
8. 7面偶蹄類の足跡完掘状況



1. 8面全景（北東から）
2. 8面畦畔1
4. 8面畦畔2

3. 8面畦畔1槽出土状況
5. 8層建築材出土状況



1. 2面全景（西から）




2. 2面河川1・溝201・溝202



1. 5面東半部分(北東から)



2. 4面足跡



4. 5面溝203




3. 5面足跡




5. 5面溝204




1. 6面全景（北西から）



2. 6面東半部



4. 6面小溝断面




3. 6面南東隅部



5. 6面小溝



1



3



2



4





1. 7面木器・土器出土状況
2. 10面畦畔2土師器甕出土状況

3. 8面有頭棒出土状況
4. 8層黄白色粒(カルシウム?)の斑点



5

5. 10面全景(北東から)



1. 10面西半部小区画水田検出状況
2. 10面畦畔2
3. 10面畦畔1
4. 10面畦畔1 基底部材

5. 10面畦畔1 基底部材
6. 10面建築材出土状況
7. 10面畦畔1 分岐点土坑
8. 10面畦畔1 分岐点土坑土器出土状況




24




34




38



41



42



44



48



49

24 A区7層
34 A区7層
38 A区7層
41 A区7層

42 A区7層
44 A区7層
48 A区7層
49 A区7層



56




69



59



70



64



71



66

56 A区7層
 59 A区7層
 64 A区7層
 66 A区7層

69 A区7層
 70 A区7層
 71 A区7層



72



78



73



80



75



82



76



83

72 A区7層
 73 A区7層
 75 A区7層
 76 A区7層

78 A区7層
 80 A区7層
 82 A区7層
 83 A区7層



85 A区7層
87 A区7層
90 A区7層
91 A区7層

93 A区7層
94 A区7層
95 A区7層



96 A区7層
98 A区7層
99 A区7層



100 A区7層
105 A区7層
107 A区7層
108 A区7層




124



131



125



134



129




144



130


124 A区 7層
 125 A区 7層
 129 A区 7層
 130 A区 7層

131 A区 7層
 134 A区 7層
 144 A区 7層



152 A区 8層
153 A区 8層
154 A区 8層

155 A区 8層
157 A区 8層
158 A区 8層
159 A区 8層
161 A区 8層



162




177



164



183



166



184




169

177 A区 8層
 183 A区 8層
 184 A区 8層



176


162 A区 8層
 164 A区 8層
 166 A区 8層
 169 A区 8層
 176 A区 8層



189



196



197



191



198



194



212

189 A区10層
191 A区10層
194 A区10層

196 A区10層
197 A区10層
198 A区10層
212 A区1面河川1



221 A区 7面建物 2
 224 A区 7面穴317
 226 A区 6面溝74

230 A区 6面溝72・110
 234 A区 7面穴348
 235 A区 7面穴360
 236 A区 7面穴380・穴580



238



239



240



241



242




245



246




247




248

238 A区 7 面穴427
239 A区 7 面穴451
240 A区 7 面穴468
241 A区 7 面穴480
242 A区 7 面穴485

245 A区 7 面穴491
246 A区 7 面穴495
247 A区 7 面穴509
248 A区 7 面穴509



255




265



258



267



259





264



270


255 A区 7面溝120
 258 A区 7面溝120
 259 A区 7面溝120
 264 A区 7面溝120

265 A区 7面溝120
 267 A区 7面溝120
 270 A区 7面溝120




271 A区 7面溝120
272 A区 7面溝120
273 A区 7面溝120
274 A区 7面溝120

275 A区 7面溝120
278 A区 7面溝120
279 A区 7面溝120



281 A区 7面溝120
294 A区 7面溝120
295 A区 7面溝120
297 A区 7面溝120
299 A区 7面溝120

300 A区 7面溝120
302 A区 7面溝120
303 A区 7面溝120



304 A区7面溝120
306 A区7面溝120
308 A区7面溝120

310 A区7面溝120
311 A区7面溝120
314 A区7面溝120



320



321



332



330



334



333



338

320 A区 7面溝120
 321 A区 7面溝120
 330 A区 7面溝120
 333 A区 7面溝120

332 A区 7面溝120
 334 A区 7面溝120
 338 A区 7面溝120



339



340



342



346



353



354



355



357



358

339 A区 7 面溝120

340 A区 7 面溝120

342 A区 7 面溝120

346 A区 7 面溝120


353 A区 7 面溝120

354 A区 7 面溝120

355 A区 7 面溝120

357 A区 7 面溝120

358 A区 7 面溝120



360



365



361



394



363




396



364



397



398

360 A区 7面溝120
 361 A区 7面溝120
 363 A区 7面溝120
 364 A区 7面溝120


365 A区 7面溝120
 394 A区 7面溝120
 396 A区 7面溝120
 397 A区 7面溝120
 398 A区 7面溝120



410



428



423



429



424



430




426



435

410 A区7面溝144
423 A区7面土坑98
424 A区7面土坑98
426 A区7面土坑98

428 A区7面土坑98
429 A区7面土坑98
430 A区7面土坑98
435 A区7面土坑98



437



448



440



449



443



450



446



447



451

437 A区7面土坑99
440 A区7面土坑99
443 A区7面土坑100
446 A区7面土坑100
447 A区7面土坑100


448 A区7面土坑102
449 A区7面土坑102
450 A区7面土坑109
451 A区7面土坑109



452



460



453



465



455



471



457



472

452 A区7面土坑109

453 A区7面土坑109

455 A区7面土坑118

457 A区7面土坑118

460 A区7面土坑121

465 A区7面土坑122

471 A区7面土坑123

472 A区7面土坑123



474



481



476




490



477



493



478



494

474 A区 7面土坑125
476 A区 7面土坑125
477 A区 7面土坑126
478 A区 7面土坑126
479 A区 7面土坑128

481 A区 7面土坑128·129
490 A区 7面土坑133
493 A区 7面土坑133
494 A区 7面土坑133



495



503



504



496




506



508



499



510

495 A区7面土坑133
496 A区7面土坑133
499 A区7面土坑133

503 A区7面土坑133
504 A区7面土坑133
506 A区7面土坑133
508 A区7面土坑134




515



521



517



522



519



524



520



525

515 A区7面土坑140
 517 A区7面土坑140
 519 A区8面穴739
 520 A区8面土坑691

521 A区8面穴691
 522 A区8面土坑142
 524 A区7面土坑143
 525 A区11層溝



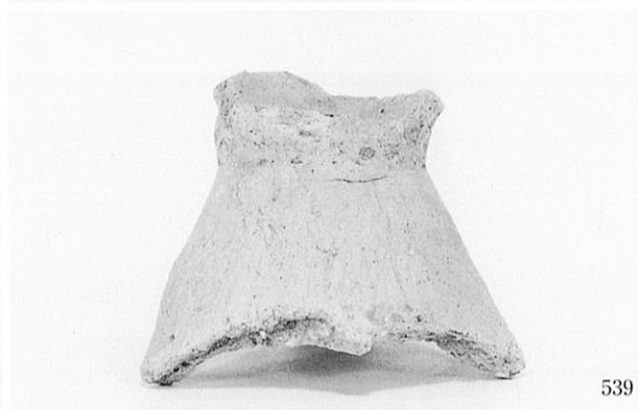
528



534



531




539



532



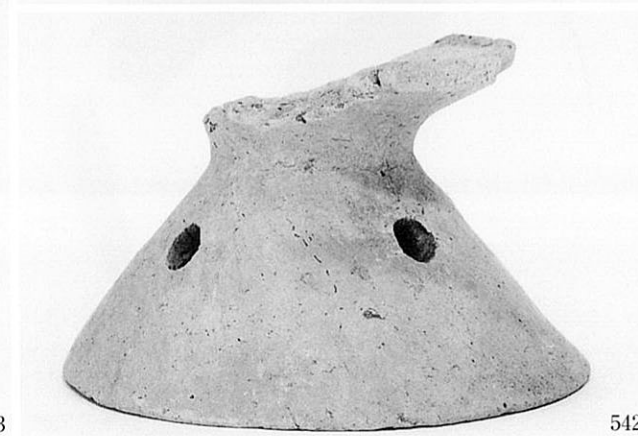
540



533



541



542

528 A区 8面溝123
 531 A区 8面溝123
 532 A区 8面溝123
 533 A区 8面溝123

534 A区 8面溝123
 539 A区 8面溝123
 540 A区 8面溝123
 541 A区 8面溝123
 542 A区 8面溝123



543



548



545



549



546



547



550

543 A区 8面溝123
545 A区 8面溝123
546 A区 8面溝123
547 A区 8面溝123

548 A区 8面溝123
549 A区 8面溝123
550 A区 8面溝123



551



555



552



556



553



554



558

551 A区 8面溝123
552 A区 8面溝123
553 A区 8面溝123
554 A区 8面溝123

555 A区 8面溝123
556 A区 8面溝123
558 A区 8面溝123



559



562



560



563



561



564

559 A区 8面溝123
 560 A区 8面溝123
 561 A区 8面溝123

562 A区 8面溝123
 563 A区 8面溝123
 564 A区 8面溝123



565



568




566



569



567



578

565 A区 8面溝123
566 A区 8面溝123
567 A区 8面溝123

568 A区 8面溝123
569 A区 8面溝123
578 A区 8面溝123



579



585



580



586



584



587

579 A区 8面溝123
580 A区 8面溝123
584 A区 8面溝123

585 A区 8面溝123
586 A区 8面溝123
587 A区 8面溝123



590 A区 8面溝123
591 A区 8面溝123
592 A区 8面溝123

594 A区 8面溝123
595 A区 8面溝123
596 A区 8面溝123



597



601




598



602



603



599



604



607

597 A区 8面溝123
598 A区 8面溝123
599 A区 8面溝123

601 A区 8面溝123
602 A区 8面溝123
603 A区 8面溝123
604 A区 8面溝123
607 A区 8面溝123



608



612



609



613



610



614



611



615

608 A区 8面溝123
609 A区 8面溝123
610 A区 8面溝123
611 A区 8面溝123

612 A区 8面溝123
613 A区 8面溝123
614 A区 8面溝123
615 A区 8面溝123



616 A区 8面溝123
617 A区 8面溝123
618 A区 8面溝123
619 A区 8面溝123

620 A区 8面溝123
621 A区 8面溝123
622 A区 8面溝123



629



683




662



720



669




732




775



675



778



784

629 B区 1層
 662 B区 5層
 669 B区 5層
 675 B区 6層

683 B区 7層
 720 B区 1面溝 1
 732 B区 1面溝 5
 775 B区 6面河川 2
 778 B区 6面河川 2



785



795



786




797

795 B区 6面河川 2
797 B区 6面河川 2



790

785 B区 6面河川 2
786 B区 6面河川 2
790 B区 6面河川 2



804



814



805




815



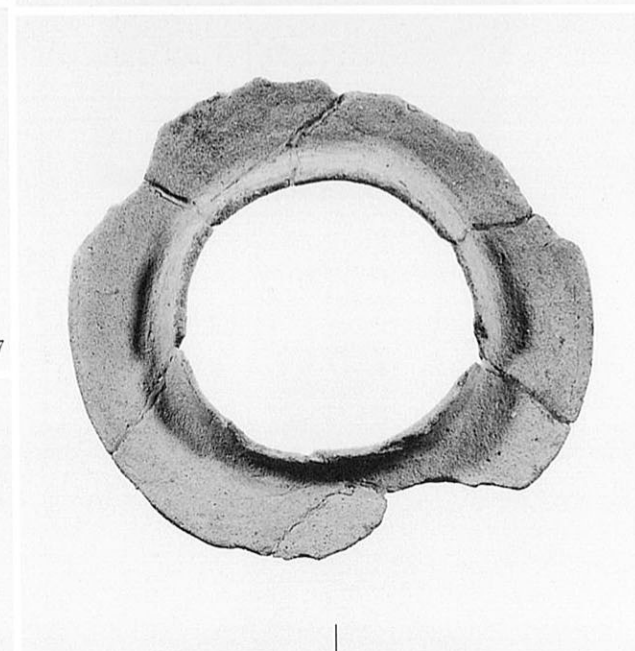
806



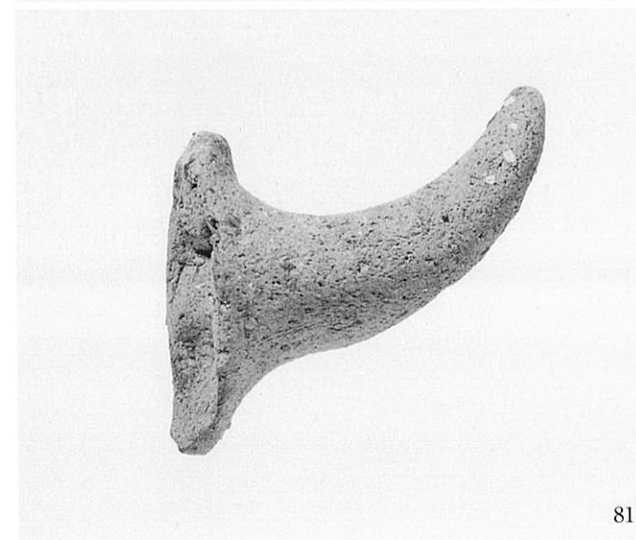
819



807



820



811

804 C区西3層
 805 C区西3層
 806 C区西3層
 807 C区西3層

814 C区西3面
 815 C区西3面
 819 C区西3面
 820 C区西3面



822



870



823




872



878



879



824




880




858

822 C区西3面
 823 C区西3面
 824 C区西4層
 858 C区西4層

870 C区西4層
 872 C区西4層
 878 C区西4層
 879 C区西4層
 880 C区西4層



886



887




889



890

886 C区西4層
887 C区西4面
889 C区西4面

890 C区西4面



895



898



896



899




900



901



897



902

895 C区西4層
896 C区西5層
897 C区西5層

898 C区西5層
899 C区西5層
900 C区西5層
901 C区西5層
902 C区西5層



914




928




915




937



942



917



949




924

914 C区西6層
915 C区西6層
917 C区西6層
924 C区西6層


928 C区6面
937 C区西7層
942 C区西7層
949 C区西7層



954



958



955



961



956




964

954 C区西7層
955 C区西7層
956 C区西7層

958 C区西7層
961 C区西7層
964 C区西7層



968



995



1002



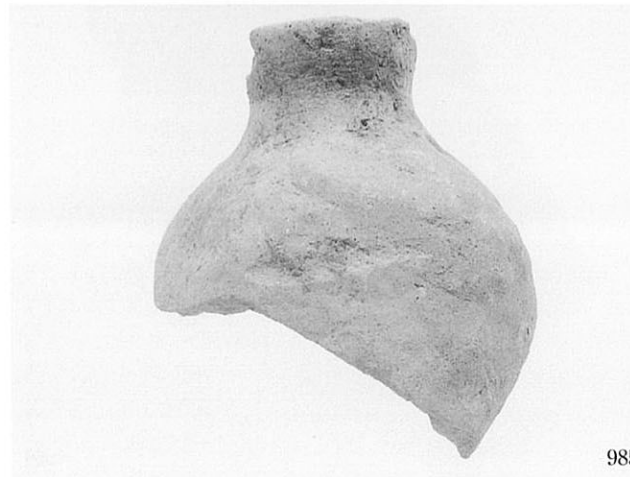
976



1011




1021



985



1022



1024

968 C区西9層
 976 C区西1面溝20
 985 C区西1面

995 C区西3面
 1002 C区西3面穴18
 1011 C区西4層・西3面溝22
 1021 C区西3面溝56
 1022 C区西3面溝56




1025



1035



1027



1048




1034



1049

1025 C区西3面溝56
 1027 C区西3面溝56
 1034 C区西3面溝56


1035 C区西3面溝56
 1048 C区西4面穴52
 1049 C区西4面



1052




1061



1053



1068



1056



1070




1059




1060

1052 C区西4面土坑62
1053 C区西4面土坑62
1056 C区西4面土坑64
1059 C区西4面土坑66

1061 C区西4面土坑66
1068 C区西5面穴281
1070 C区西5面穴293



1075



1083



1079




1088



1081




1089




1082

1075 C区西7面河川4
1079 C区西7面河川4
1081 C区西7面河川4
1082 C区西7面河川4


1083 C区西7面河川4
1088 C区西7面河川4
1089 C区西7面河川4




1090



1094



1091



1095



1093




1096

1090 C区西7面河川4
1091 C区西7面河川4
1093 C区西7面河川4

1094 C区西7面河川4
1095 C区西7面河川4
1096 C区西7面河川4

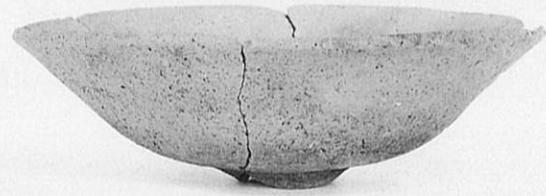
1106



1108




1111



1113



1117



1097




1098



1100



1101



1104



1097 C区西7面河川4

1098 C区西7面河川4

1100 C区西7面河川4

1101 C区西7面河川4

1104 C区西7面河川4

1106 C区西7面河川4

1108 C区西7面河川4

1111 C区西7面河川4

1113 C区西7面河川4

1117 C区西7面河川4



1118



1119



1122



1120



1123



1121



1125

1118 C区西7面河川4
1119 C区西7面河川4
1120 C区西7面河川4
1121 C区西7面河川4

1122 C区西7面河川4
1123 C区西7面河川4
1125 C区西7面河川4




1128



1138



1130



1147



1149




1131




1150

1128 C区西7面河川4
 1130 C区西7面河川4
 1131 C区西7面河川4

1138 C区西7面河川4
 1147 C区西7面河川4
 1149 C区西7面河川4
 1150 C区西7面河川4




1171



1181



1176



1192



1180



1195

1171 C区東5層
1176 C区東7層
1180 C区東1面

1181 C区東1面
1192 C区東1面河川1
1195 C区東1面河川1



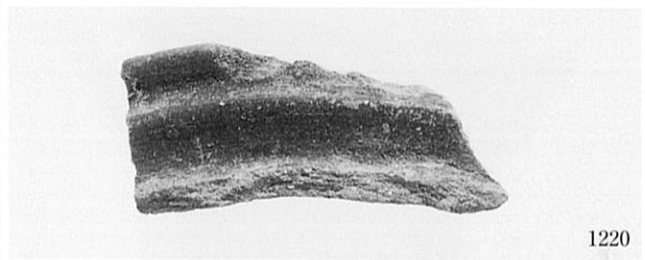
1200




1212




1201



1220



1202



1221



1222



1210



1223

1200 2 A-1 区 3 層
1201 2 A-1 区 6 層
1202 2 A-1 区 3 面溝120
1210 2 A-1 区 3 面溝120

1212 2 A-1 区 3 面溝120
1220 2 A-1 区 3 面溝120
1221 2 A-1 区 3 面溝120
1222 2 A-1 区 3 面溝120



1224



1225




1228




1230



1233




1238



1240

1224 2 A—1 区 3 面溝120
 1225 2 A—1 区 3 面溝120
 1228 2 A—1 区 3 面溝120
 1230 2 A—1 区 3 面溝120


1233 2 A—2 区 5 層
 1238 2 A—2 区 6 層
 1240 2 A—2 区 6 層



1241



1255



1242



1261




1246



1262



1249




1265

1241 2 A-2 区 6 層
1242 2 A-2 区 6 層
1246 2 A-2 区 6 面
1249 2 A-2 区 7 層

1255 2 A-2 区 7 層
1261 2 A-2 区 8 層
1262 2 A-2 区 8 層
1265 2 A-2 区 9 層



1272




1279



1273



1280



1276



1277



1281

- 1272 2 A-2 区10層
- 1273 2 A-2 区10層
- 1276 2 A-2 区10層
- 1277 2 A-2 区10層

- 1279 2 A-2 区11面
- 1280 2 A-2 区11層
- 1281 2 A-2 区11層



1282



1302




1292




1307



1293



1313



1301

1282 2A-2区11層

1292 2A-2区6面


1293 2A-2区6層

1301 2A-2区6面土器棺2

1302 2A-2区6面土器棺2

1307 2A-2区6面住居18

1313 2A-2区6面竪穴1



1315



1324



1320



1326



1321



1328




1330

1315 2A—2区6面穴795
1320 2A—2区6面穴980
1321 2A—2区6面穴985

1324 2A—2区6面穴985
1326 2A—2区6面穴985
1328 2A—2区6面穴1294
1330 2A—2区6面穴1395



1336



1349




1338



1358



1345



1359



1347

1336 2 A—2 区 6 面溝120

1338 2 A—2 区 6 面溝120

1345 2 A—2 区 6 面溝120

1347 2 A—2 区 6 面溝120

1349 2 A—2 区 6 面溝120

1358 2 A—2 区 6 面溝120

1359 2 A—2 区 6 面溝120




1360



1363



1361



1370




1372



1362




1373




1375

1360 2A—2区6面溝120
1361 2A—2区6面溝120
1362 2A—2区6面溝120

1363 2A—2区6面溝120
1370 2A—2区6面溝120
1372 2A—2区6面溝120
1373 2A—2区6面溝120



1376



1380



1378



1382




1379



1384

1376 2 A—2 区 6 面溝120
1378 2 A—2 区 6 面溝120
1379 2 A—2 区 6 面溝120

1380 2 A—2 区 6 面溝120
1382 2 A—2 区 6 面溝120
1384 2 A—2 区 6 面溝120



1385




1389



1386



1396



1387



1404

1385 2A—2区6面溝120


1386 2A—2区6面溝120

1387 2A—2区6面溝120

1389 2A—2区6面溝120

1396 2A—2区6面溝120

1404 2A—2区6面溝120




1406 2A—2区6面溝120
 1407 2A—2区6面溝120
 1408 2A—2区6面溝120

1410 2A—2区6面溝120
 1411 2A—2区6面溝120
 1416 2A—2区6面溝120
 1417 2A—2区6面溝120




1424



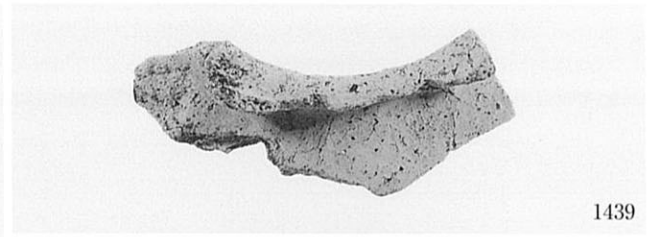
1436



1437



1438



1439



1440



1443



1446



1447

1424 2 A—2 区 6 面溝120

1436 2 A—2 区 6 面溝120

1437 2 A—2 区 6 面溝120

1438 2 A—2 区 6 面溝120

1439 2 A—2 区 6 面溝120

1440 2 A—2 区 6 面溝120

1443 2 A—2 区 6 面溝120

1446 2 A—2 区 6 面溝120

1447 2 A—2 区 6 面溝120




1449




1461




1452



1462



1459



1463




1460

1449 2A—2区6面溝120
1452 2A—2区6面溝120
1459 2A—2区6面溝120
1460 2A—2区6面溝120

1461 2A—2区6面溝120
1462 2A—2区6面溝120
1463 2A—2区6面溝120



1464



1467



1465



1472



1466

1467 2A—2区6面溝120
1472 2A—2区6面溝120

1464 2A—2区6面溝120
1465 2A—2区6面溝120
1466 2A—2区6面溝120



1478



1497



1484



1500



1492



1502




1494



1503



1495



1504



1496

1478 2 A—2 区 6 面溝 120
1484 2 A—2 区 6 面溝 120
1492 2 A—2 区 6 面溝 120
1494 2 A—2 区 6 面溝 120
1495 2 A—2 区 6 面溝 120


1497 2 A—2 区 6 面溝 120
1500 2 A—2 区 6 面溝 120
1502 2 A—2 区 6 面溝 120
1503 2 A—2 区 6 面溝 120



1506



1515



1517




1507



1518




1508



1519

1506 2A—2区6面溝120
1507 2A—2区6面溝120
1508 2A—2区6面溝120

1515 2A—2区6面溝120
1517 2A—2区6面溝120
1518 2A—2区6面溝120
1519 2A—2区6面溝120




1521



1535



1530



1538



1533



1539



1534



1541

1521 2 A—2 区 6 面溝120
 1530 2 A—2 区 6 面溝120
 1533 2 A—2 区 6 面溝120
 1534 2 A—2 区 6 面溝120


1535 2 A—2 区 6 面溝120
 1538 2 A—2 区 6 面溝120
 1539 2 A—2 区 6 面溝120
 1541 2 A—2 区 6 面溝120




1542



1553



1544



1545



1556



1547



1559

1542 2 A—2 区 6 面溝120

1544 2 A—2 区 6 面溝120

1545 2 A—2 区 6 面溝120


1547 2 A—2 区 6 面溝120

1553 2 A—2 区 6 面溝120

1556 2 A—2 区 6 面溝120

1559 2 A—2 区 6 面溝120

1579



1580



1591



1594




1560



1576








1577



1578

1560 2A—2区6面溝120
 1576 2A—2区6面溝120
 1577 2A—2区6面溝120
 1578 2A—2区6面溝120

1579 2A—2区6面溝120
 1580 2A—2区6面溝120
 1591 2A—2区6面溝120
 1594 2A—2区6面溝120



1595 2A—2区6面溝120
1596 2A—2区6面溝120
1604 2A—2区6面溝120

1609 2A—2区6面溝120
1612 2A—2区6面溝120
1613 2A—2区6面溝120



1615




1616




1620



1633



1635



1639



1642

1615 2A—2区6面溝120

1616 2A—2区6面溝120


1620 2A—2区6面溝120

1633 2A—2区6面溝120

1635 2A—2区6面土坑27

1639 2A—2区6面土坑80


1642 2A—2区6面土坑80




1643



1649



1644



1653



1645



1654

1643 2 A—2 区 6 面土坑81

1644 2 A—2 区 6 面土坑81

1645 2 A—2 区 6 面土坑81

1649 2 A—2 区 6 面土坑84

1653 2 A—2 区 6 面土坑85

1654 2 A—2 区 6 面土坑85



1656



1659



1657



1661



1658



1665

1656 2 A—2 区 6 面土坑87
1657 2 A—2 区 6 面土坑87
1658 2 A—2 区 6 面土坑87

1659 2 A—2 区 6 面土坑87
1661 2 A—2 区 6 面土坑87
1665 2 A—2 区 6 面土坑88



1666




1669




1667



1670



1668



1671

1666 2A—2区6面土坑88
1667 2A—2区6面土坑88
1668 2A—2区6面土坑88

1669 2A—2区6面土坑88
1670 2A—2区6面土坑88
1671 2A—2区6面土坑88



1672



1677



1673



1680



1674



1686





1676



1698

1672 2A—2区6面土坑88
1673 2A—2区6面土坑88
1674 2A—2区6面土坑88
1676 2A—2区6面土坑93

1677 2A—2区6面土坑93
1680 2A—2区6面土坑93
1686 2A—2区6面土坑98
1698 2A—2区6面土坑108



1709 2A—2区6面土坑129
1710 2A—2区6面土坑129
1711 2A—2区6面土坑129

1713 2A—2区6面土坑130
1714 2A—2区6面土坑130
1715 2A—2区6面土坑130



1719



1731



1721



1732



1724



1736

1719 2 A—2 区 6 面土坑132
1721 2 A—2 区 6 面土坑133
1724 2 A—2 区 6 面土坑133

1731 2 A—2 区 6 面土坑158
1732 2 A—2 区 6 面土坑159
1736 2 A—2 区 6 面土坑161



1737



1747




1748



1739



1750



1742



1752



1744



1753

1737 2 B区 2 面穴183

1739 2 B区 2 層

1742 2 B区 0 面溝 1

1744 2 B区 0 面溝 1

1747 2 B区 2 層

1748 2 B区 3 層

1750 2 B区 2 面溝 5


1752 2 B区 0 面溝 1




1754



1755



1763



1767



1768




1770



1771

1754 2 B区 0 面溝 1
 1755 2 B区 0 面溝 1
 1763 2 B区 0 面溝 1
 1767 2 B区 0 面溝 2

1768 2 B区 0 面溝 1
 1770 2 B区 0 面溝 1
 1771 2 B区 0 面溝 1



1783



1792




1790



1818



1791




1822

1783 2 B区 0 面溝 1
1790 2 B区 2 層溝 1
1791 2 B区 2 層溝 2

1792 2 B区 2 層溝 2
1818 2 B区 3 層
1822 2 B区 3 面




1823



1825




1827



1828



1830




1832



1836

1823 2B区 3-3層
1825 2B区 3-3層
1827 2B区 3-3層


1828 2B区 3-3層
1830 2B区 3-3層
1832 2B区 3-3層
1836 2B区 3-3層



1837




1846



1838



1851



1840



1852



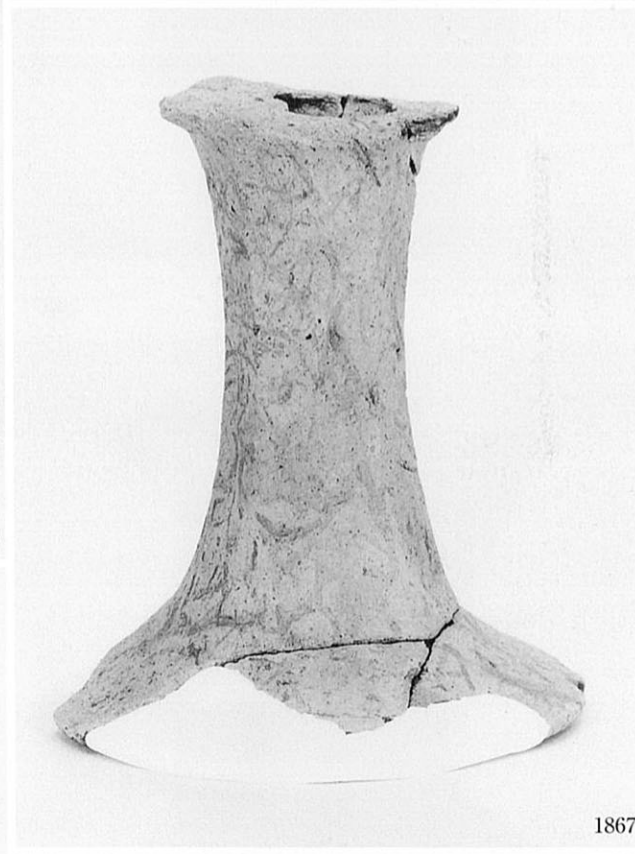

1842



1853


1837 2B区 3-3層
1838 2B区 3-3層
1840 2B区 3-3層
1842 2B区 3-3層

1846 2B区 3-3層
1851 2B区 3-3層
1852 2B区 3-3層
1853 2B区 3-3層



1854 2B区 3—3層
1858 2B区 4層
1856 2B区 3層


1866 2B区 4層
1867 2B区 4層
1869 2B区 4層



1873



1876



1874



1883



1875



1884



1886



1887

1873 2B区 5層
1874 2B区 5層
1875 2B区 5層

1876 2B区 6層
1883 2B区 7層
1884 2B区 7面
1886 2B区 7面



1889



1909




1891



1915



1906



1921



1908



1923

1889 2 B区 7 面
 1891 2 B区 8 層
 1906 2 B区 7 面溝14
 1908 2 B区 7 面溝14

1909 2 B区 7 面溝14
 1915 2 B区 7 面溝14
 1921 2 B区 7 面溝15
 1923 2 B区 7 面溝16




1941



1950



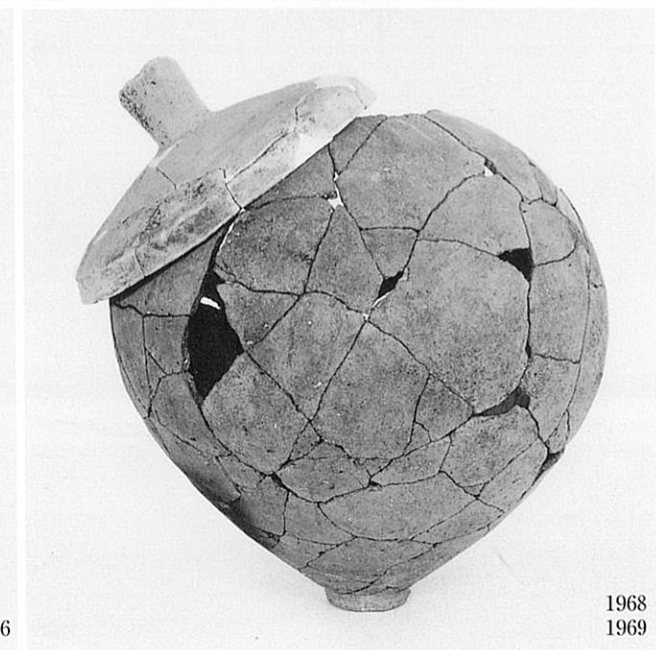
1945



1961



1946



1968
1969

1941 2C区7層
1945 2C区7層
1946 2C区9層

1950 2C区9層
1961 2C区10層
1968 2C区10面
1969 2C区10面




W2


W2 琴状弦楽器

◀ 漆塗部分拡大





▼ 弦を固定する板 (漆塗布)






鳥形 W49 2C区10—2層
剣形 W8 B区7層
W51 2B区8—2層

人形・人形状有頭棒状木製品
W7 B区7面しがらみ
W50 2A区穴2013
W27 C区河川4—1
W28 A区土坑98






下駄 W54 2 A区 1層
W55 2 A区 表面採集
W56 2 B区 8層

卒塔婆 W1 C区河川 1 杭列



椅子・案 W63 2 B区しがらみ
W64 2 A区 4 面
W62 2 B区 8—2 面大畦下


組合容器 W73 2 A区穴1672
箱形容器 W11 B区 7 面木器集中部
鞘 W72 2 A区土坑108



▲W61 まな板の表面 切傷痕部分拡大


総掛 W66 2 C区10-1層
 W67 2 A区土坑75
 紡錘車の軸 W3 A区7層
 木錘 W4 A区土坑140

まな板 W61 2 A区溝123上層
 砧 W57 2 A区土坑80
 豆打棒 W58 2 B区8層
 柄 W53 2 C区8層





作業台・横臼 W68 2A区土坑85
W69 2A区土坑152


櫛台 W40 C区8面穴207



W71 桶形容器
▼上面より
◀斜上方より
▲底板裏面
▲側板内面拡大



W10




鋏

用途不明品


W79 2 A区 6 面
W81 2 A区土坑98上層
W102 2 A区土坑150
W65 2 A区 4 面

ナスビ形木製品・W13・C区 2 層
W82・2 A区土坑130上層
W83・2 B区測溝





鋤 W14 C区溝61
W80 2 A区 6 面
W12 2 A区 6 面
W84 2 A区土坑83

用途不明品 W103 2 A区溝14
杓子形木製品 W59 2 B区測溝
W60 2 B区 8—2 層



田下駄 W16 B区 7面
大脚足板 W21 B区茶灰粘土下層
W22 C区 8層
W23 A区土坑98


W24 C区 8面大畦下
W85 2B区 8—2層
W86 2B区 8—2層




W78

大脚横杵 W17 B区7面
 W87 2 A区土坑80
 W88 2 A区土坑80
 大脚縦杵 W90 2 B区溝16

大脚横木 W18 B区茶灰粘土層
 W20 B区7層下層
 W89 2 C区10—2面
 田舟状木製品 W78 2 A区7面



杭	W31	C区 7層	建築材	W115	2 A区溝120	W38	B区 1面
	W114	2 A区溝120		W116	2 A区 6面	W106	2 C区10—2層
	W108	2 A区溝120		W117	2 A区 6層		
	W113	C区 4面					



W118




W119



W120




W121




W41

建筑材 W118 2 A区 6面
W119 2 A区 6面
W120 2 A区 6面
W121 A区 7面


W41 B区 7面



W110



W122




W123



W43


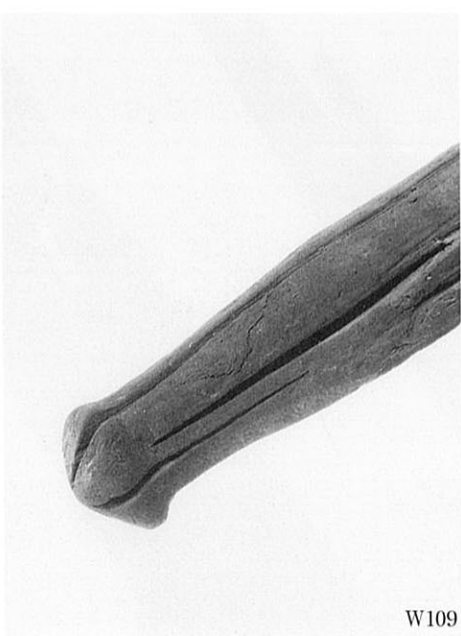

礎板 W110 2 A区穴1586
W122 2 A区穴1771
W123 2 A区穴1992

建築材 W43 2 A区 6 面





礎板 W124 A区6面
W48 A区穴315

建築材 W105 2B区溝17
W125 B区しがらみ
W126 B区しがらみ





有頭棒状木製品	W25 C区7層	W92 2 A区土坑98下層	W46 B区河川 2
	W26 A区穴380	W93 2 C区 8 面	W109 2 A区 6 面
	W29 A区 2 層	W94 2 C区10面	W128 2 C区10—2 層
	W91 2 C区 8 面	W127 C区 7 面	有溝棒状木製品 W96 2 B区 8—2 層




柄芯材 W95 2 A区土坑98上層
 用途不明品 W32 C区 7層
 W33 B区 7面
 W130 2 A区 6面

用途不明 W39 C区 9層
 W42 C区 9層
 W132 2 A区 6面
 W133 2 A区 6面
 W104 2 A区 4面




箱形容器側板	W36	C区 9層	用途不明品	W34	B区 1面	W134	B区 1面
	W74	2 C区10—2層		W35	B区 1面	W135	B区 1面
	W75	2 C区10—1層		W97	2 B区 7層	W136	2 C区10層
えぶり?	W15	A区溝123		W98	2 A区土坑98下層	W137	2 A区 6面
				W99	2 C区10—1層	W138	2 A区 6面



01




04



05



02





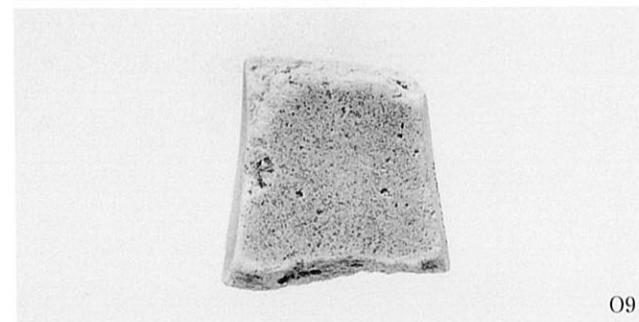


03



06

04 1面河川1
02 7層

01 7面溝120砂層
05 7面建物4穴453
03 7面穴375
06 7面溝120砂層

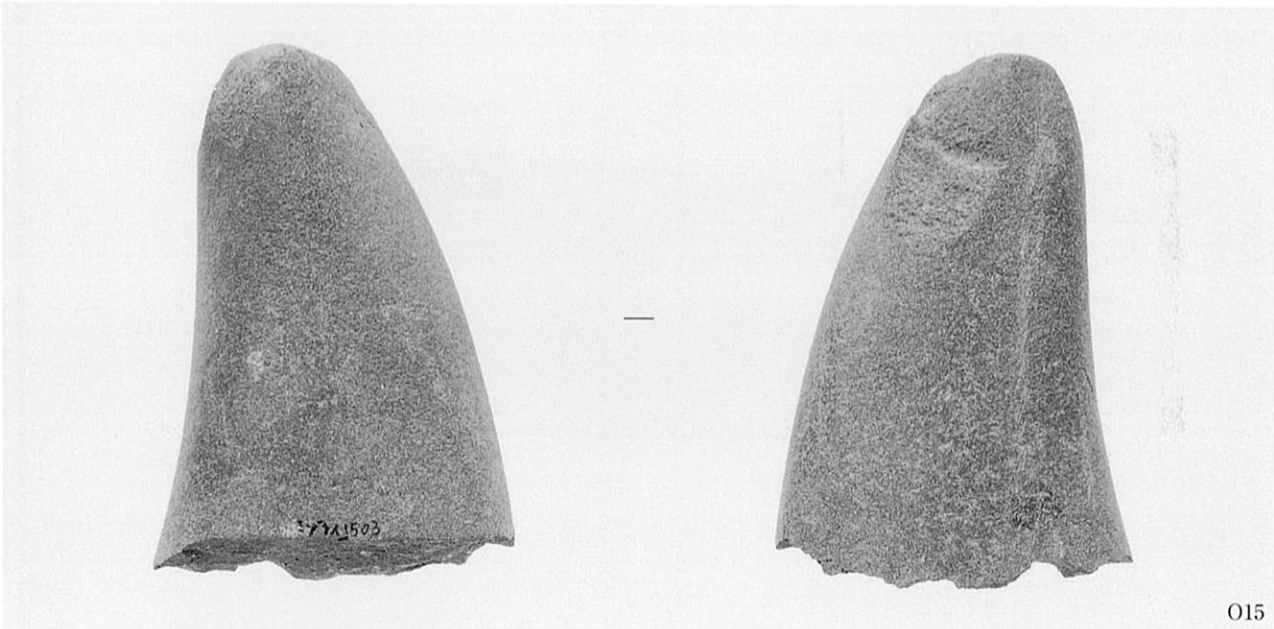


08 7層
09 7層
010 7層

07 7面
011 7層
012 7面溝120砂層



O14




O15

O14 7面土坑133
O15 7面土坑98




O13


O13 10層



O16





O16




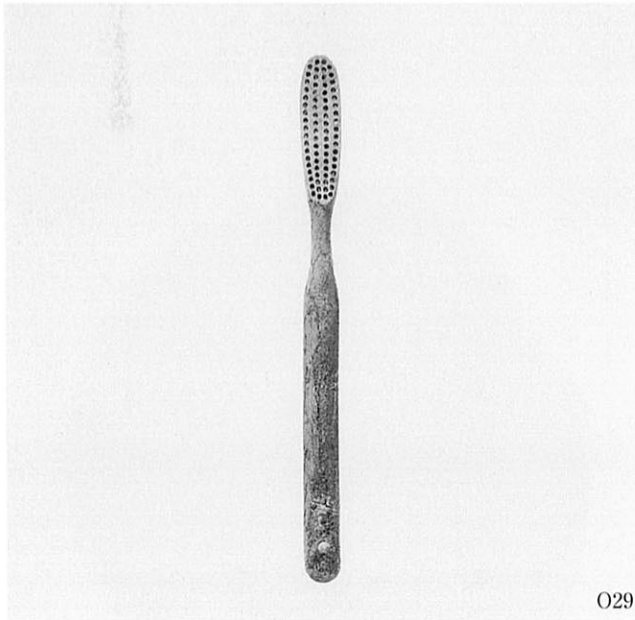

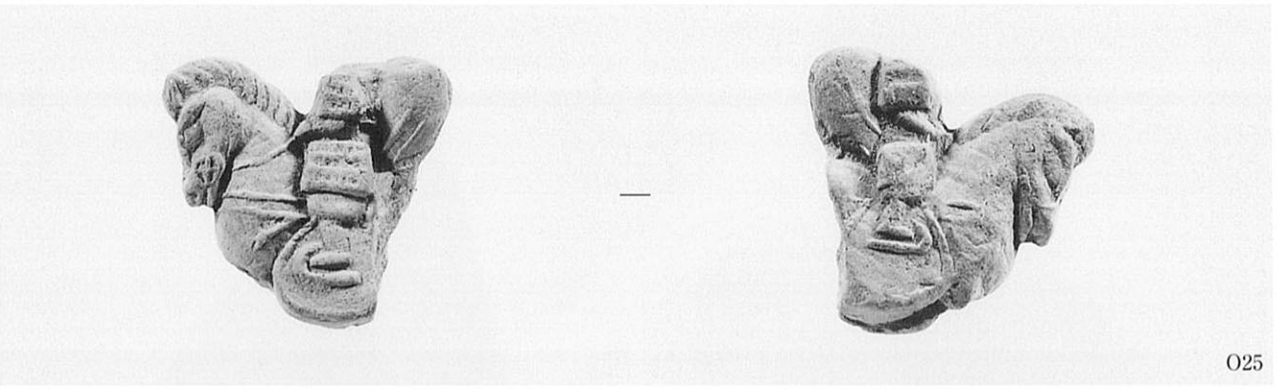
O17

O16 7面土坑122
O17 7層



O18 7層
O19 7面溝120

O20 7面溝120砂層
O21 7面溝120砂層




O26 7層
O29 1面溝1

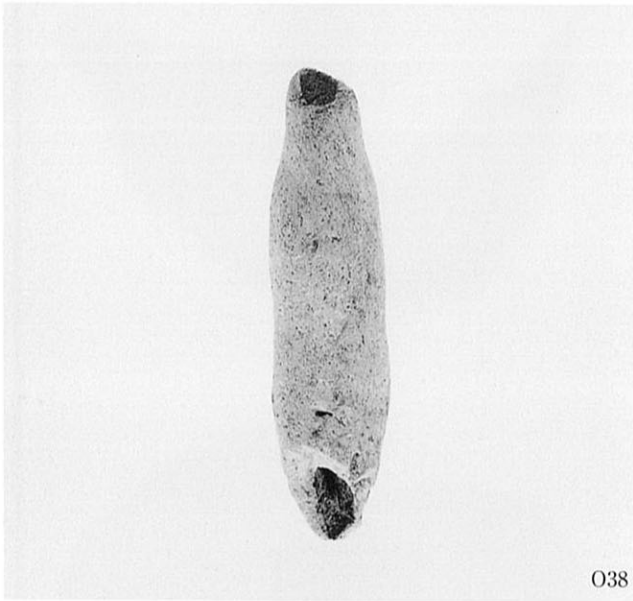
O25 1面1層
O30 1面5層
O31 1面河川1
O28 1面7層



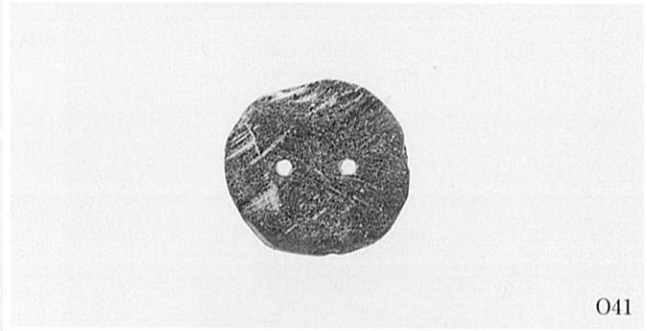
037



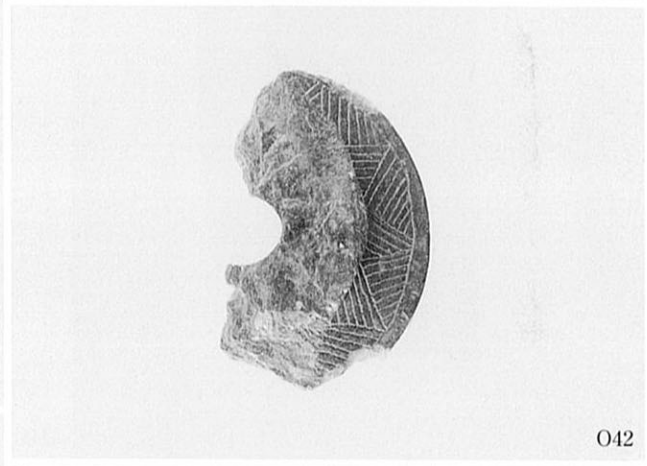
040




038




041



042




039



043

037 西4面穴134
038 西3層
039 西3面溝58

040 西7面河川4
041 西1面土坑38
042 西4面穴134
043 東1面井戸4




044



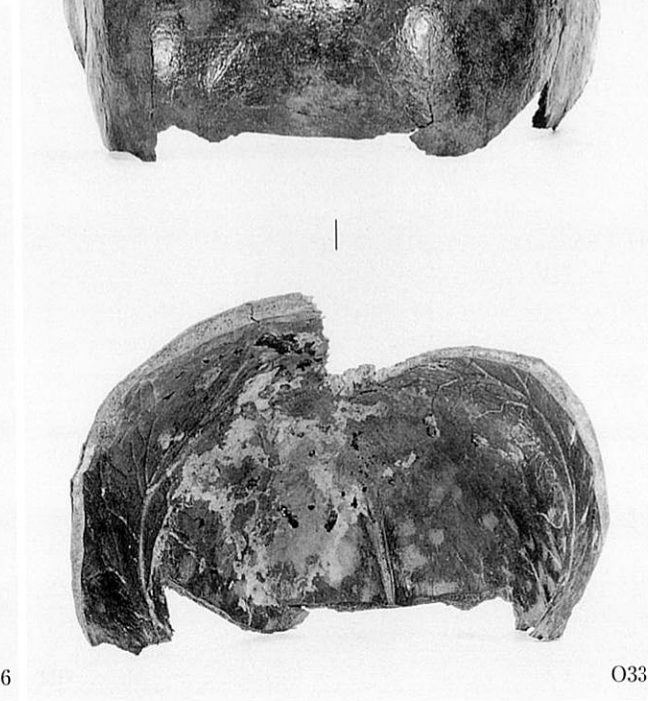
047



045




046



033

O44 西4層
O45 西4層
O46 西6層

O47 西6層
O33 1面河川1



059




080



063



085



086



079

059 2 A—2区5層
063 2 A—1区3面溝123
079 2 B区西半部3層

080 2 B区西半部1層(最上層)
085 2 C区4層
086 2 C区4層

(財)大阪府文化財調査研究センター調査報告書 第49集

溝 咋 遺 跡 (その1・2)

— 茨木・学園町地区埋蔵文化財発掘調査1次・2次報告書 —

図 版 編

発行年月日 2000年3月31日

編集・発行 財団法人 大阪府文化財調査研究センター

〒536-0016 大阪府大阪市城東区蒲生2丁目11番3号
小森ビル4階 TEL 06-6934-6651 FAX 06-6934-7029

印刷・製本 明新印刷株式会社
