




図版

図版1~28 遺構  
図版29~145 遺物





1. 1面全景






2. 4面全景



3. 7面全景




4. 8面全面




1. 1面鋤溝  
2. 2面東方落ち込み(落ち込み3層の肩)  
3. 東方落ち込み3面検出足跡  
4. 3面鋤溝

5. 土坑1検出状況  
6. 土坑1と周辺小穴群  
7. 4面検出足跡  
8. 8面検出土坑2





1. 6面全景




2・3. 4面出土馬銜

4. 溝1検出堰  
5. 7面検出穴21





1. 7面検出穴32  
2. 7面検出穴11

3・4. 8層上面出土弥生土器



5. 7面全景







1. 7面検出竪穴住居跡  
2. 竪穴1

3. 竪穴2・3  
4. 8面検出木棺墓




5. 8面全景




1. 2面検出鋤溝  
2. 3面検出溝1・鋤溝  
3. 6面全景  
4. 7面全景

5. 4面全景  
6. 4面検出溝2  
7. 6面検出足跡  
8. 7面検出足跡







1. 8面全景




2. 10面全景




1. 1面全景  
2. 1面南


3. 1面井戸2  
4. 2面全景




1. 3面全景



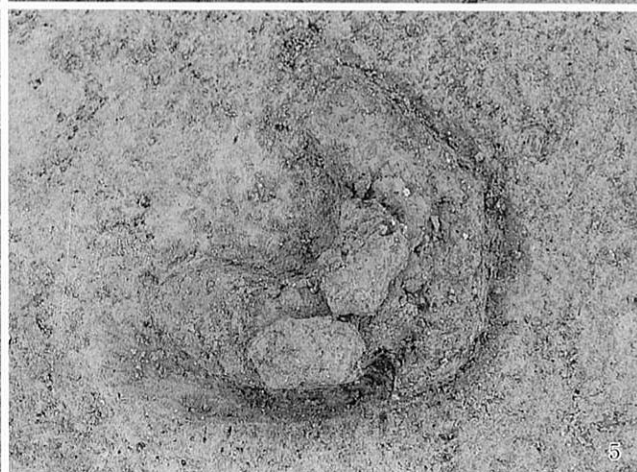
2



4




3



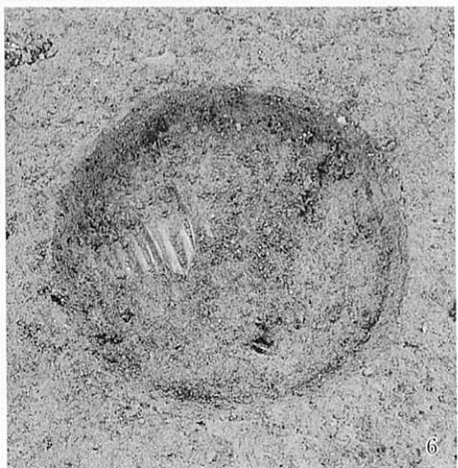
5

2. 3面鋤溝  
3. 3面溝20断面

4. 3面溝25断面  
5. 3面溝38内鋤先



1. 4-1面全景



2. 4-1面炭集中部南  
3. 4-1面炭集中部北



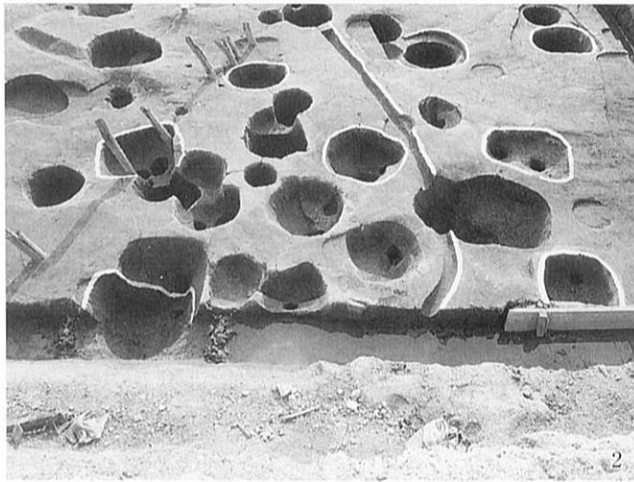

4. 4-1面炭集中部移動式竈  
5. 4-1面滑石製勾玉  
6. 4-1面馬の歯



1. 4-2面検出状況






2. 4-2面完掘状況





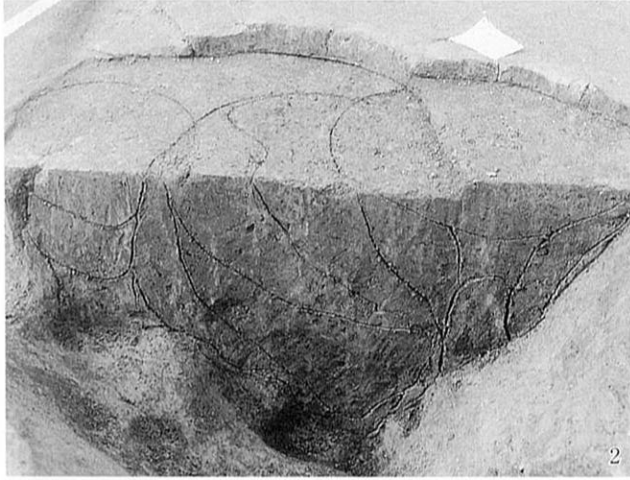
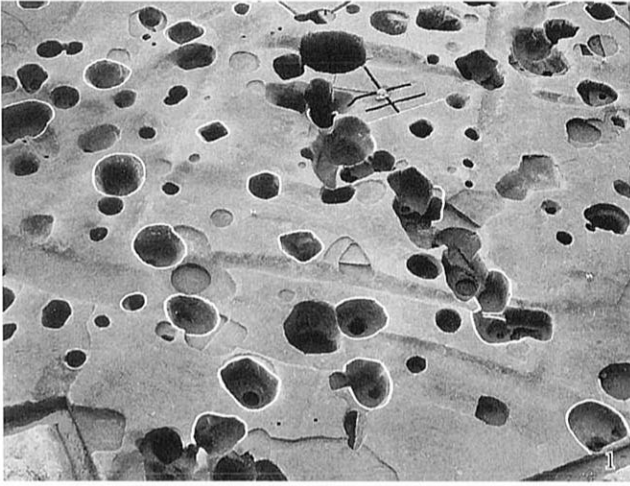
1. 竈穴1 竈  
2. 竈穴2  
3. 竈穴2 出土遺物  
4. 竈穴3

5. 竈穴3 焼土(竈?)  
6. 竈穴3 出土遺物  
7. 竈穴4・5  
8. 竈穴6~10



1. 竖穴6  
2. 竖穴6 烧土  
3. 竖穴8  
4. 竖穴8 炭集中部


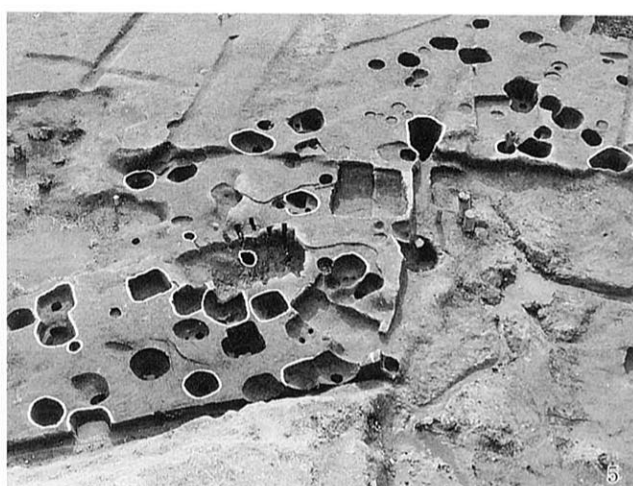
5. 掘立柱建物1~10  
6. 掘立柱建物1  
7. 掘立柱建物1 穴610  
8. 掘立柱建物2 穴332



1. 掘立柱建物 3  
2. 掘立柱建物 2・3 穴356・357  
3. 掘立柱建物 3 穴617  
4. 掘立柱建物 3 穴351・352




5. 掘立柱建物 4 穴487  
6. 掘立柱建物 5 穴301  
7. 掘立柱建物 6  
8. 掘立柱建物 6 穴347








1. 掘立柱建物 7 穴624  
2. 掘立柱建物 8 穴442  
3. 掘立柱建物 9 穴312  
4. 掘立柱建物 10 穴375

5. 掘立柱建物 11~14  
6. 掘立柱建物 11 穴473  
7. 掘立柱建物 11 穴776  
8. 掘立柱建物 11 穴786







1. 掘立柱建物12穴508  
2. 掘立柱建物13穴794  
3. 掘立柱建物13穴494  
4. 掘立柱建物14穴489

5. 掘立柱建物15・柵1・2  
6. 掘立柱建物15穴522  
7. 柵1穴828  
8. 柵2穴826




1. 穴292  
2. 穴339  
3. 穴377  
4. 穴335

5. 穴362製塩土器  
6. 穴362製塩土器  
7. 穴410  
8. 穴410



1. 穴986大脚の横杵  
2. 溝116断面  
3. 土坑51  
4. 土坑51建築材

5. 土坑66  
6. 土坑66断面  
7. 土坑66断面  
8. 土坑51断面




1. 河川2不明瓦質土製品  
2. 河川2出土土器  
3. 河川2出土土器  
4. 河川2出土土器


5. 河川2偶蹄類足跡  
6. 西壁断面  
7. 5面全景  
8. 河川2断面




1. 1面全景



2. 1面中央部検出鋤溝



4. 2面東半部検出洪水砂



3. 2面全景




5. 2面馬の歯出土状況



1. 6面全景




2. 6面検出足跡(人)





4. 板状木製品出土状況



3. 6面検出足跡(鳥)



5. 建築材(棟当)出土状況



1. 1面全景

2. 3面検出鋤溝（右半は2面検出落ち込み）


3. 落ち込み2面検出足跡

4. 1面検出土坑1



5. 4面全景





1. 6面検出水田畦畔  
2. 6面検出鋤跡

3. 6面検出足跡  
4. 溝10



5. 7面全景



1. 溝10南肩部杭列  
2. 溝10出土須恵器甕


3. 溝10南肩護岸  
4. 溝10出土須恵器横瓶




5. 8面全景




1. 3面全景




2



4



3. 6層出土耳環



5

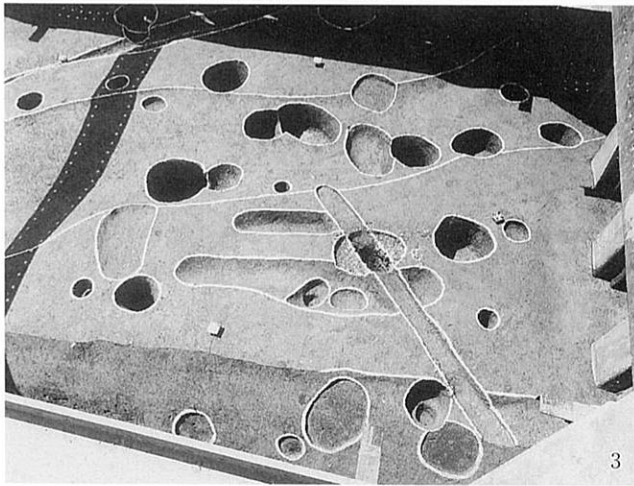

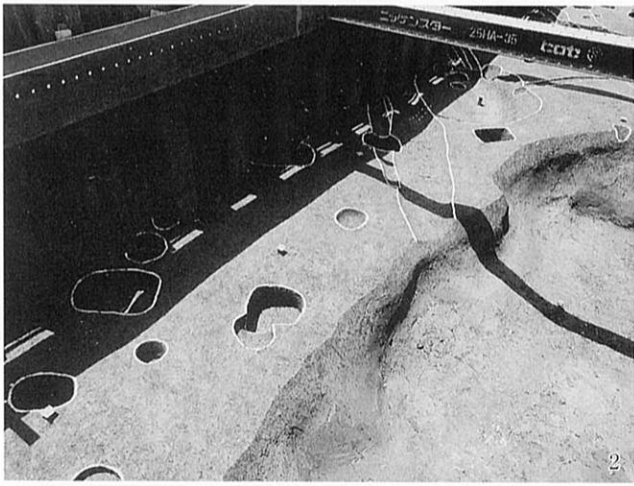


4. 4面検出畦畔状遺構.  
5. 7面検出畦畔



1. 5面全景




2. 6面全景



1. 1面全景  
2. 1面検出建物跡1  
3. 2面検出建物跡2・落ち込み1・穴群

4. 2面全景  
5. 2面検出建物跡3  
6. 2面検出穴21



1. 3面全景  
 2. 下層確認調査  
 3. 4面以下土層断面

4. 3面検出溝13  
 5. 3面検出溝15 (撮影時は4面)  
 6・7. 5面検出足跡



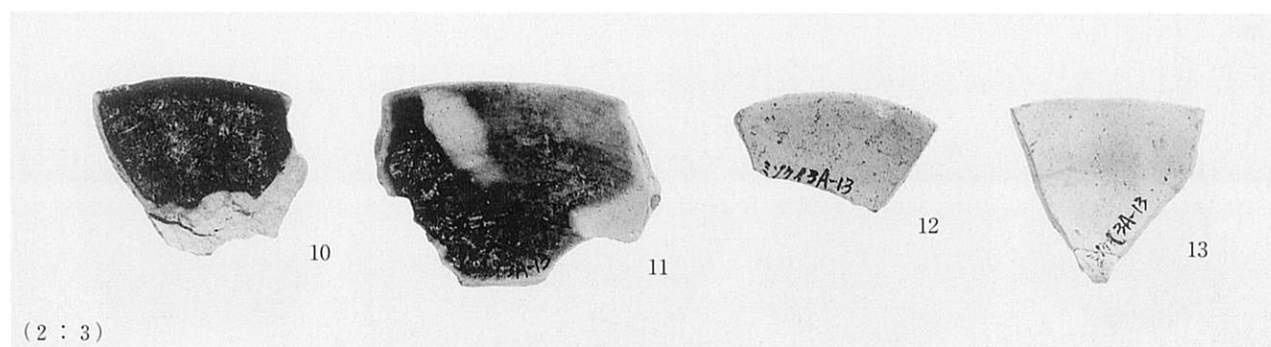
(2 : 3)

1層




(2 : 3)

2層




(2 : 3)

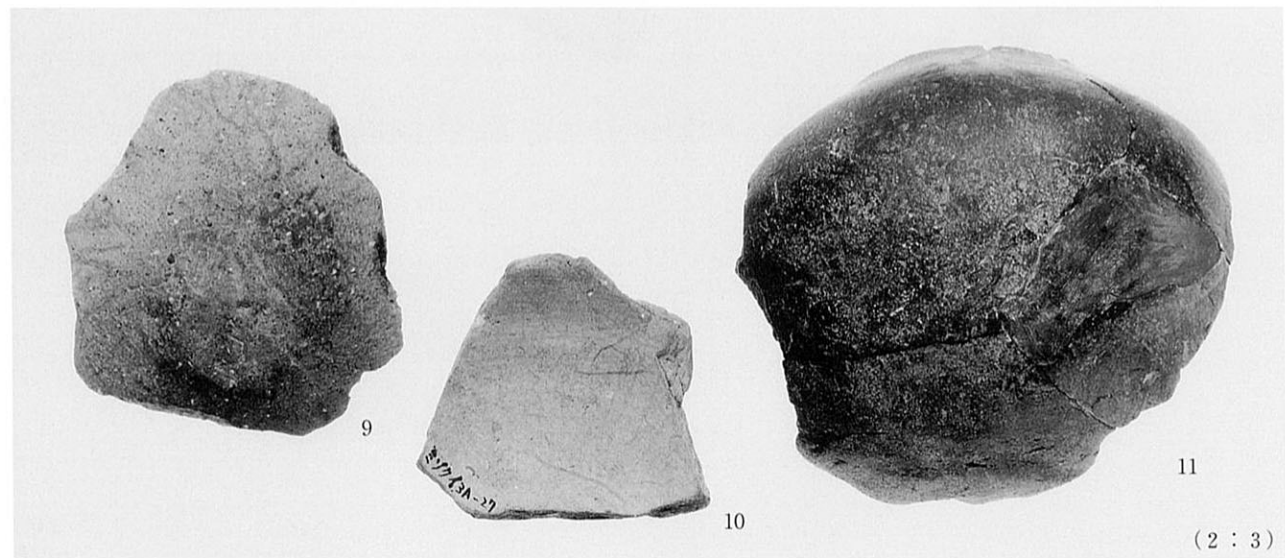
3層




4層



5層




8層




9層





(2:3)

1・2層




(2:3)



東方落ち込み 1～3層




3層




(2:3)

3層




(2 : 3)

4層




5層



(2 : 3)

5層




(2 : 3)

6層





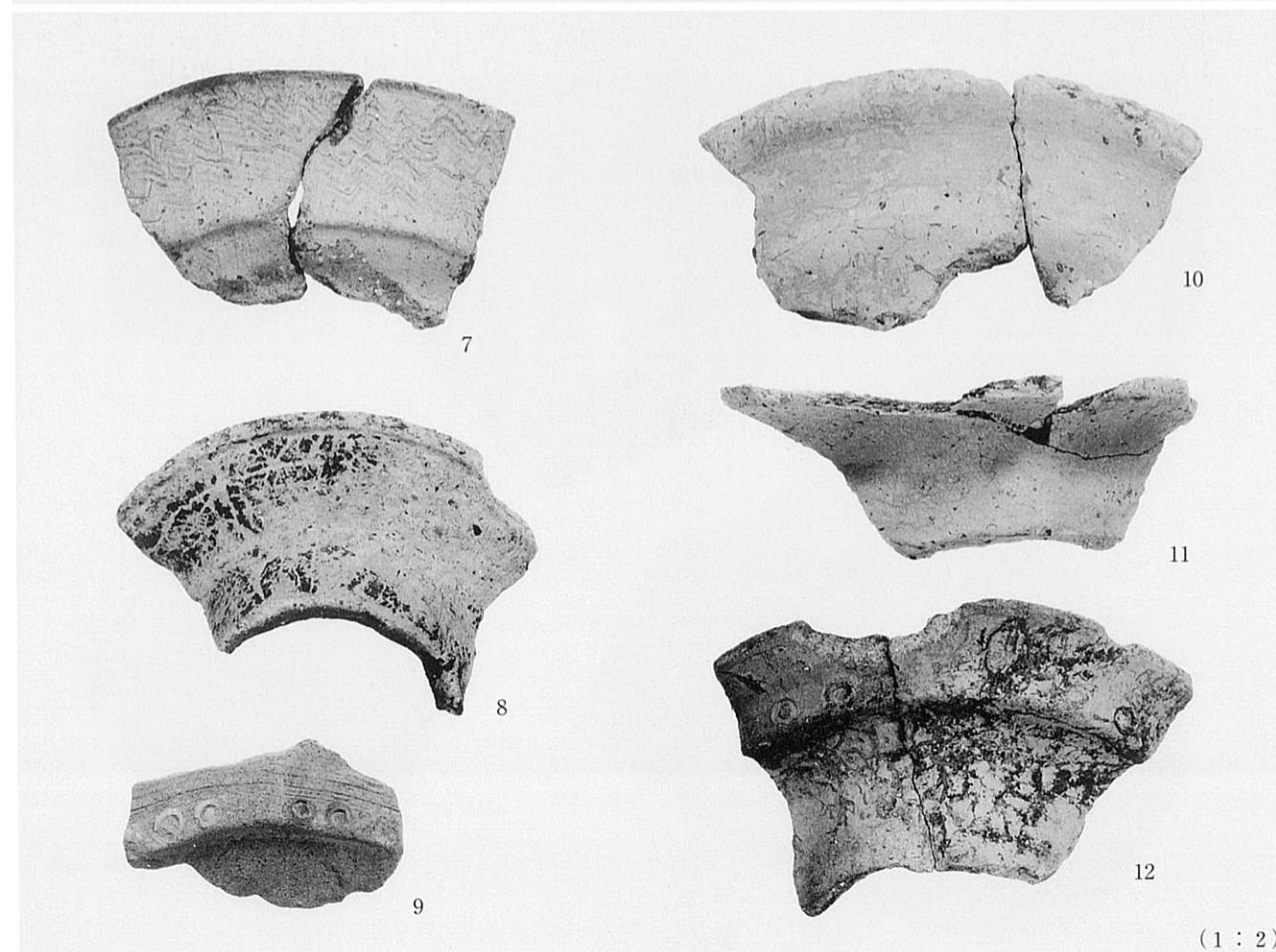
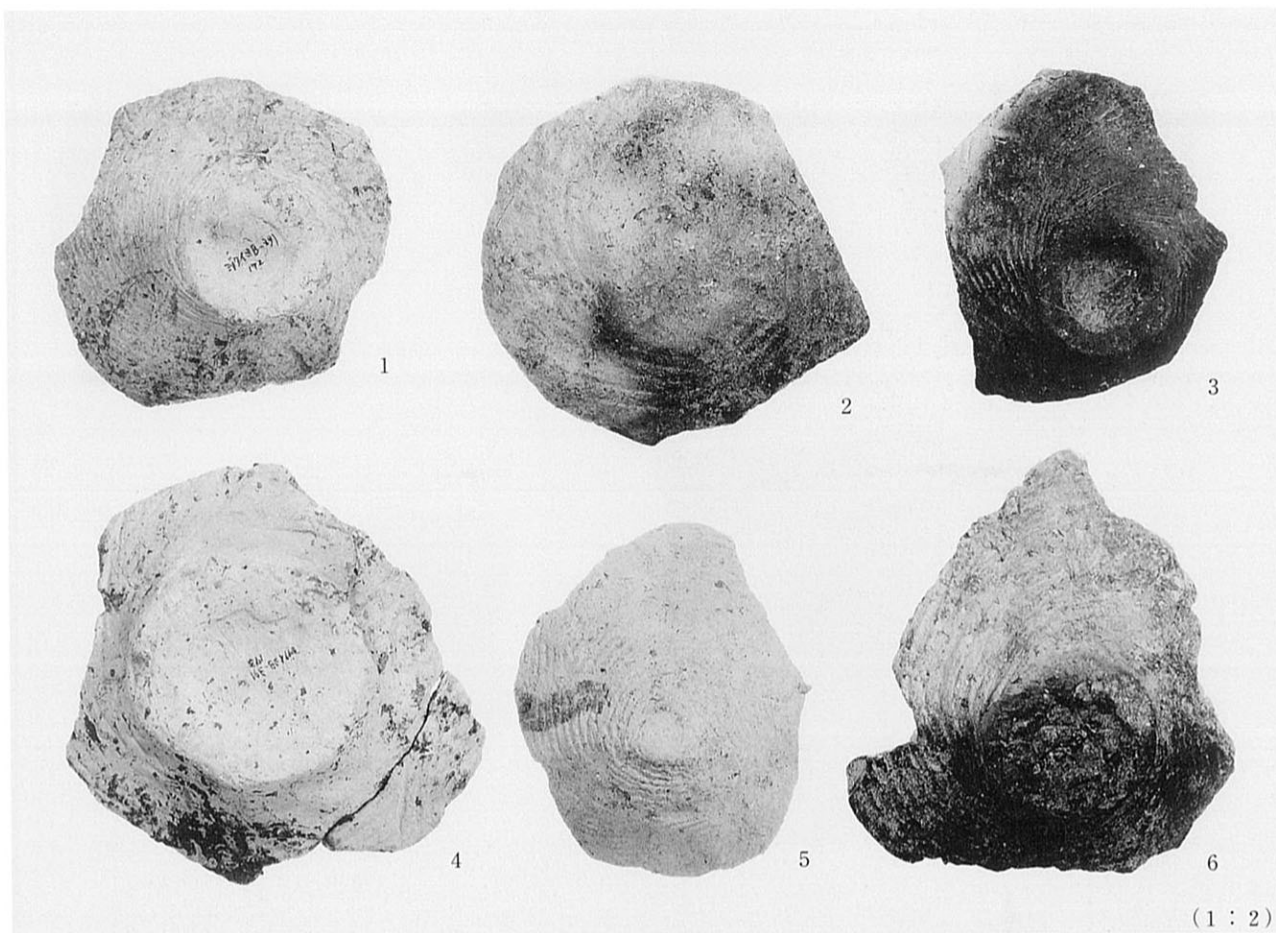
6層




7層(1)



(2:3)






7層(1)・7面






7層 (1)




4面

(1 : 2)



11 : 6層、12 : 7層 (1)


(1 : 1)




(1 : 1)

東方落ち込み1層






7層 (1)




7層 (2)




(1 : 2)


8層









土坑1・落ち込み1



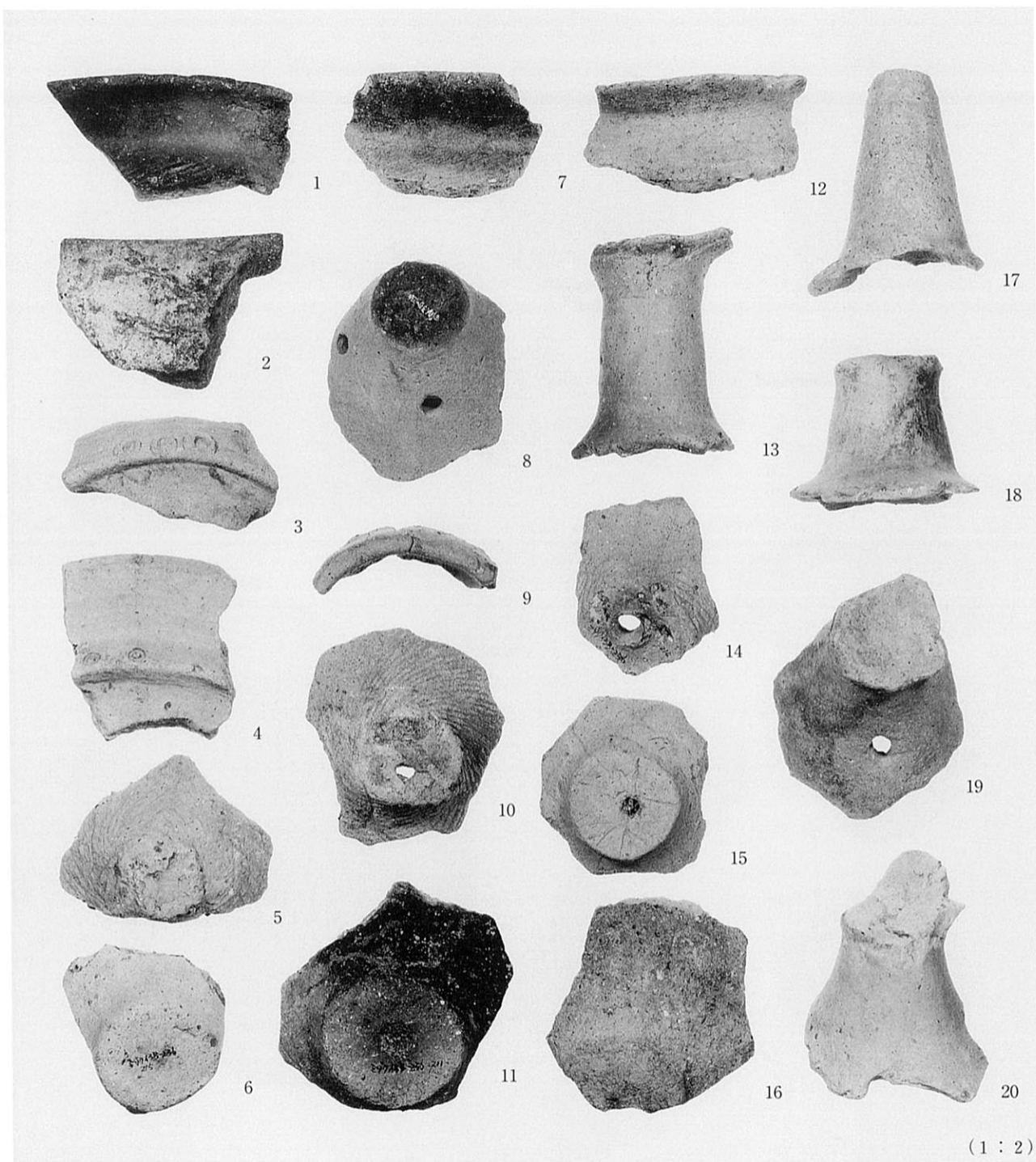
溝1




(1 : 2)



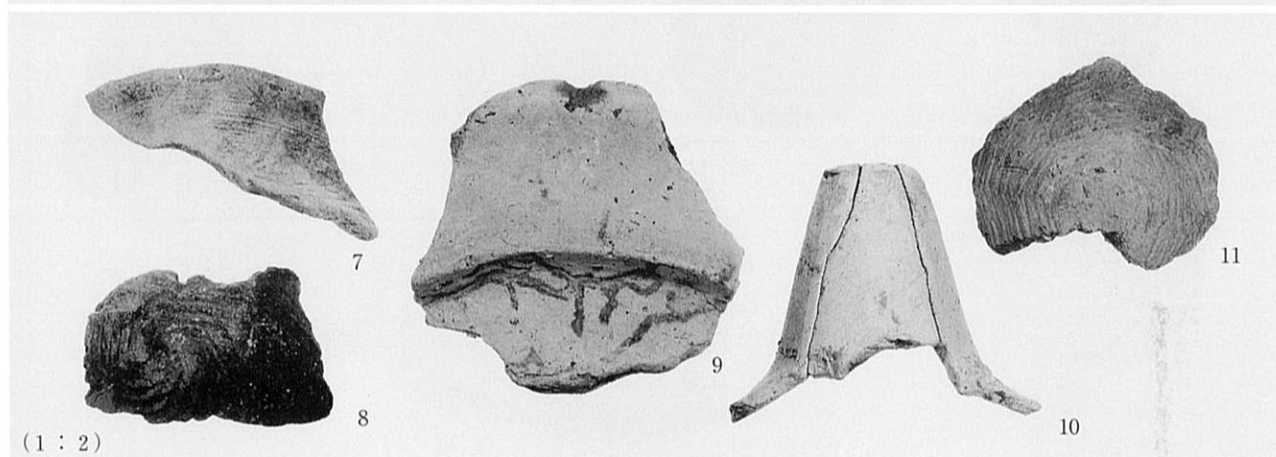
沟 1 · 沟 2



溝2




溝2・竪穴1周溝




(1 : 2)

穴

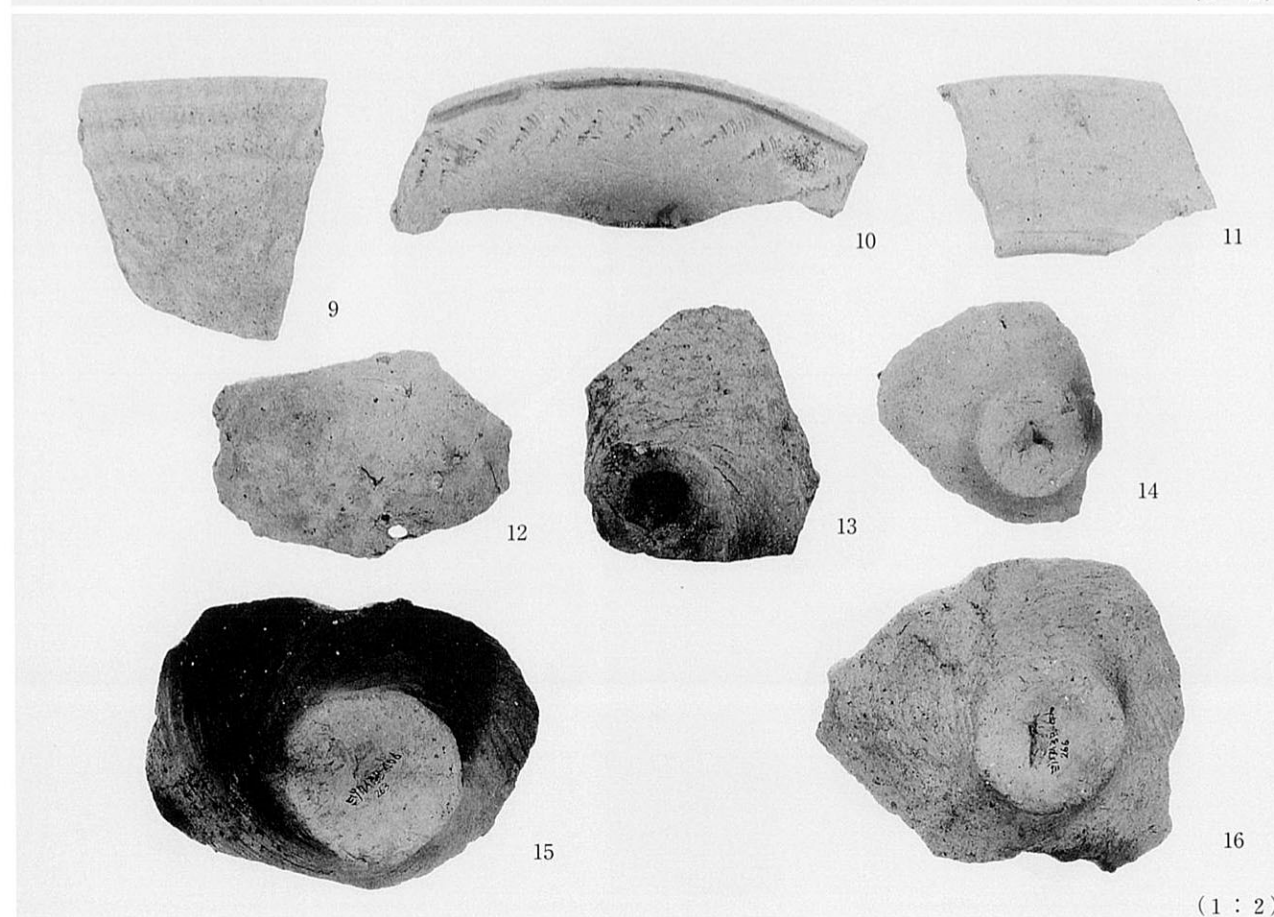


(1 : 2)

溝13




(1 : 2)




(1 : 2)






(1 : 2)

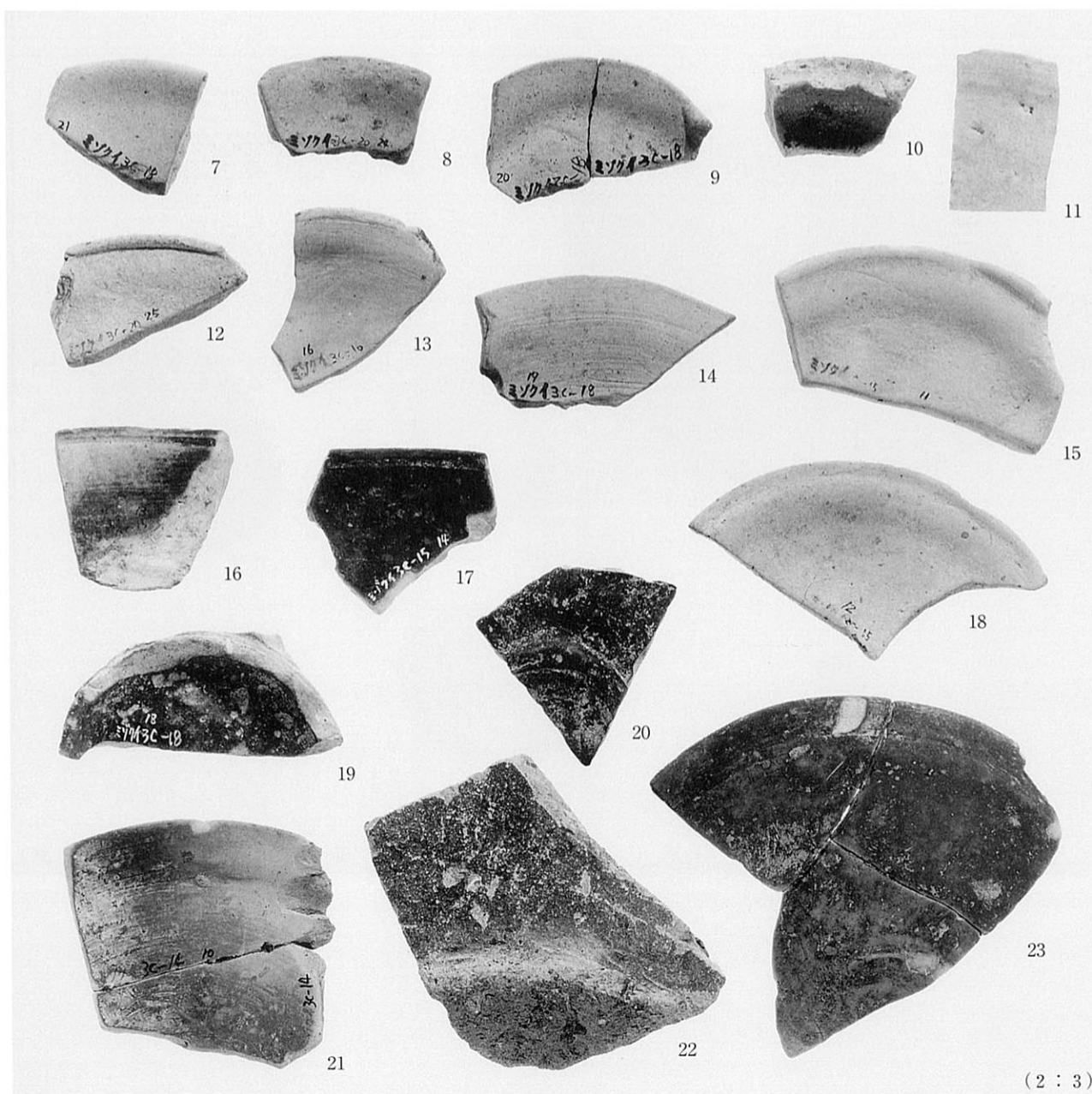
溝10・13




3・4・5・7 : 溝1下層、6 : 落ち込み1、8 : 4層、9 : 溝1



1層




2層




(2 : 3)

3層

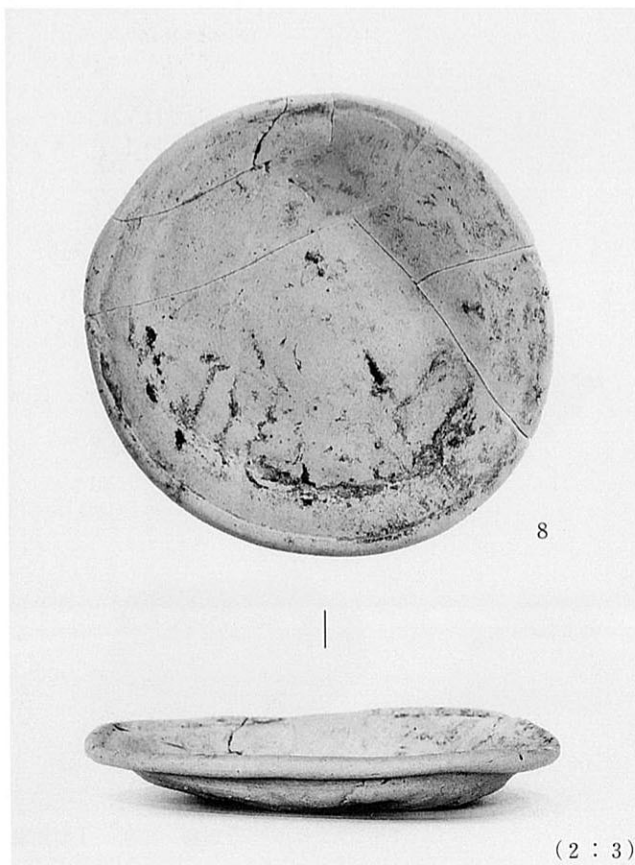


(2 : 3)


4層・4面・4面鋤溝




5層



4面鋤溝

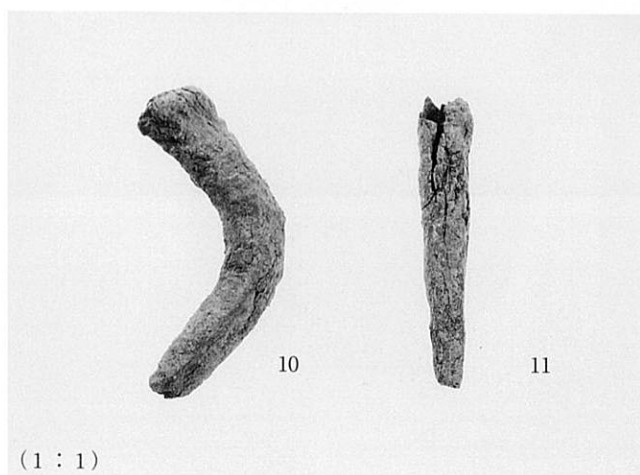


溝1




(2 : 3)

6層・7層・8層・10層




(1 : 1)



10 : 1面、11 : 4層





1層・1面






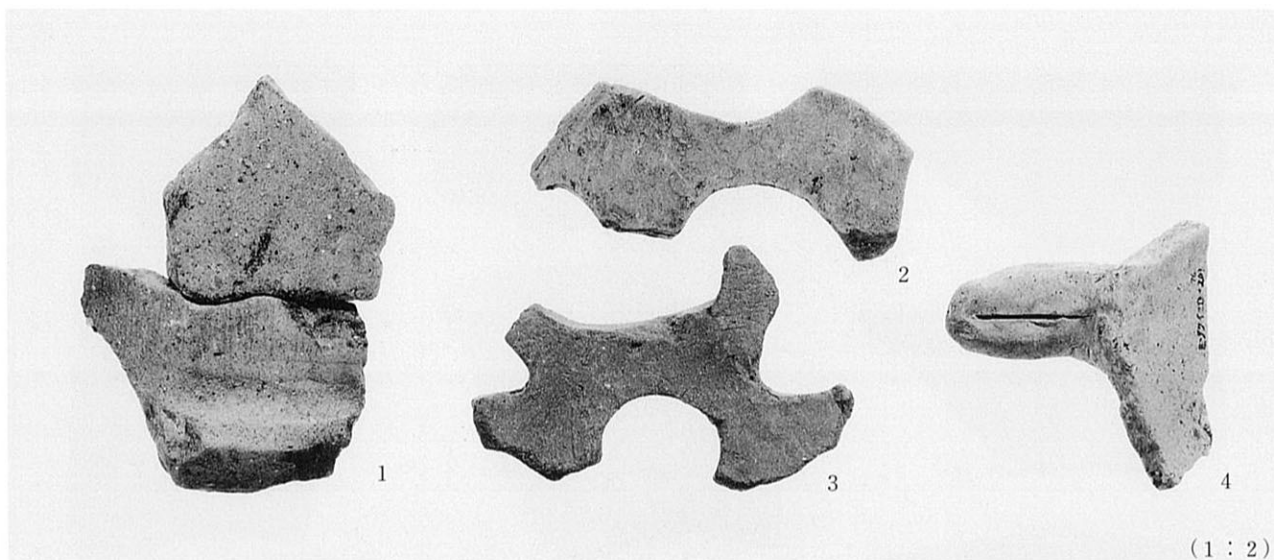
2層・2面

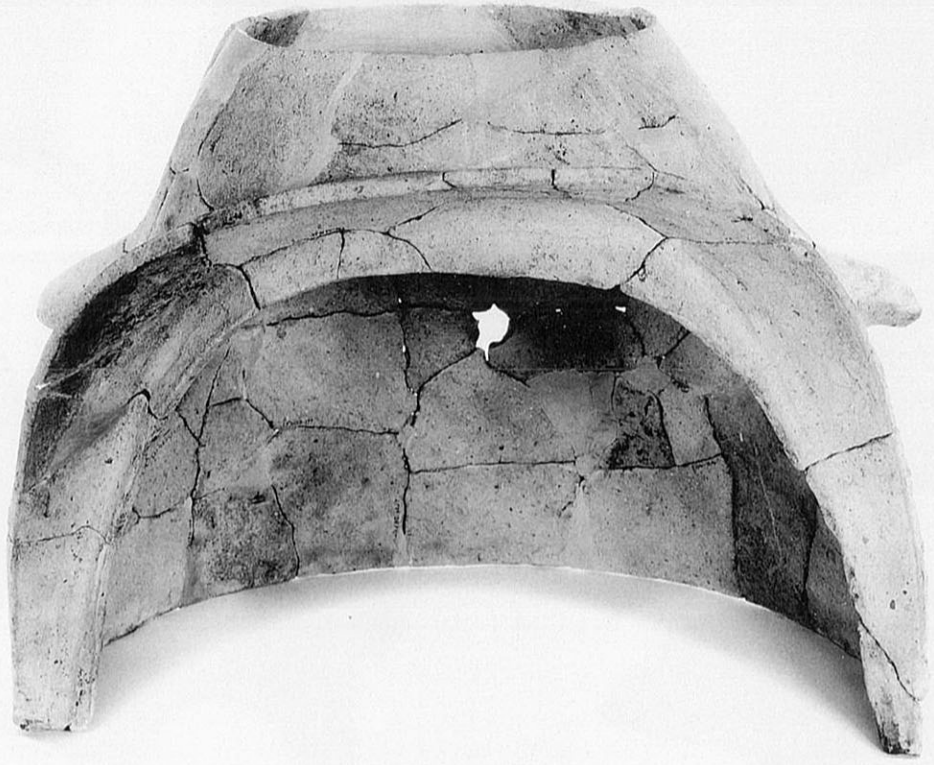



















3-2層・3-2層~4-1層





3-2層~4-1層




3-2層~4-1層




4-1面






(1 : 2)

4 - 1 面






(1 : 2)




(1 : 2)



4 - 2 層 · 4 - 2 面


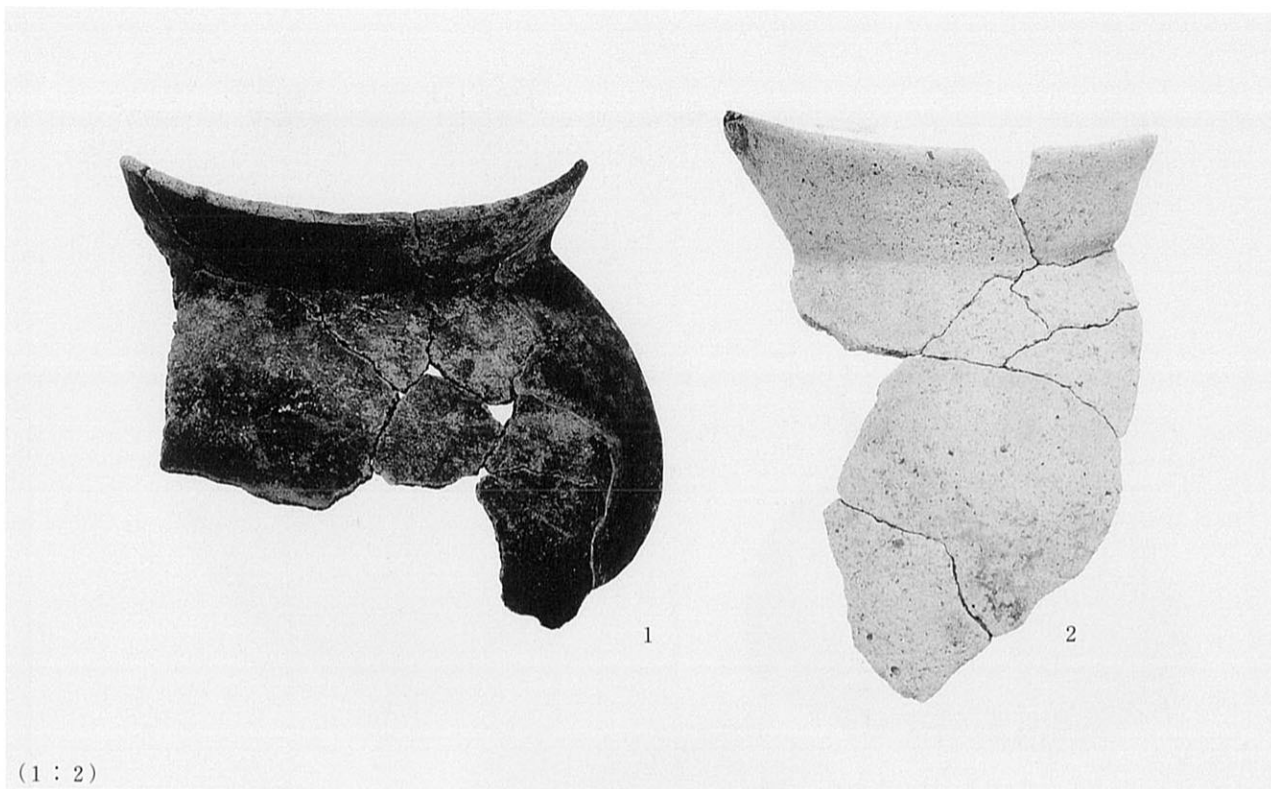



(1 : 3)











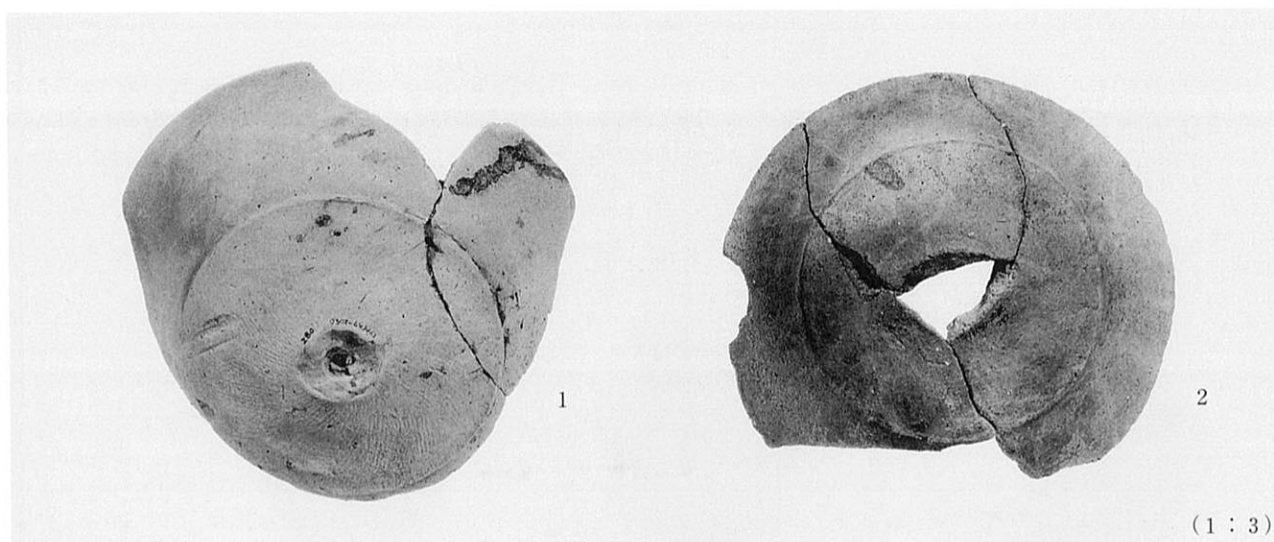







(1 : 3)


(1 : 4)




5層




建物跡



(2 : 3)








(2 : 3)





建物跡



















(2 : 3)




(1 : 2)






(2 : 3)





(1 : 2)








土坑









土坑




溝




(1 : 2)




(1 : 3)




溝 (1 : 4)



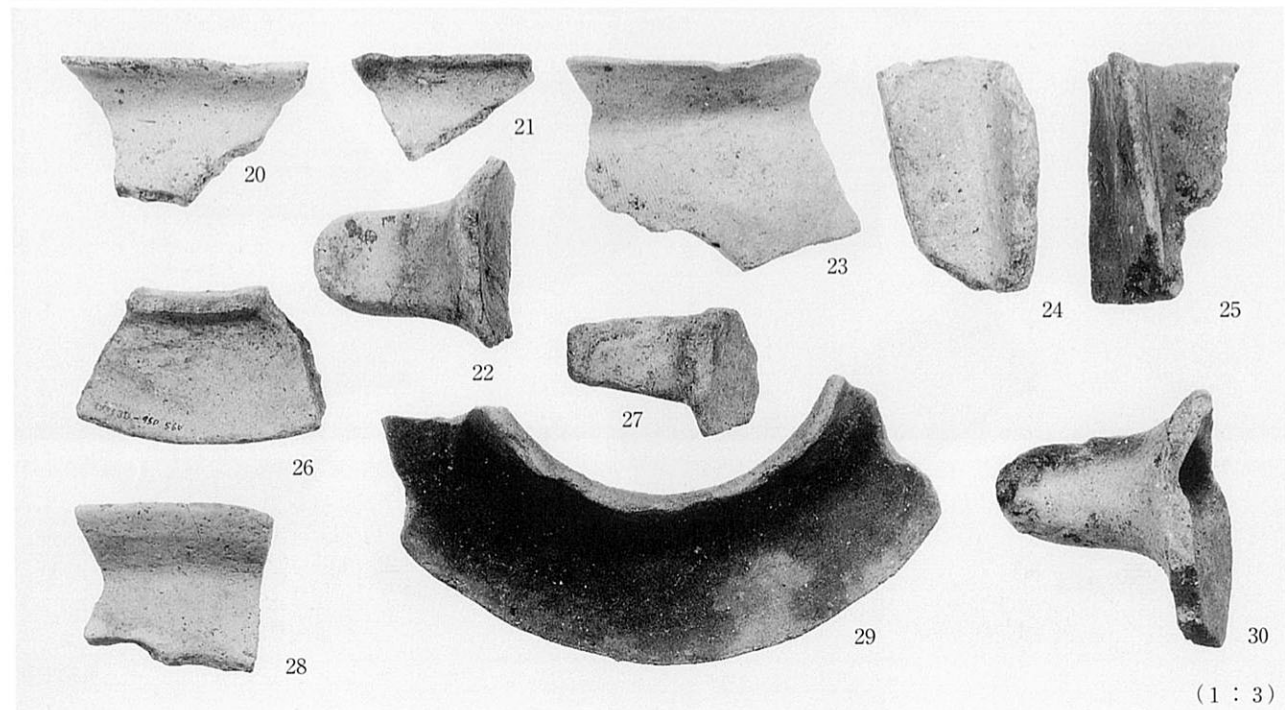


炭集中部




(1 : 3)

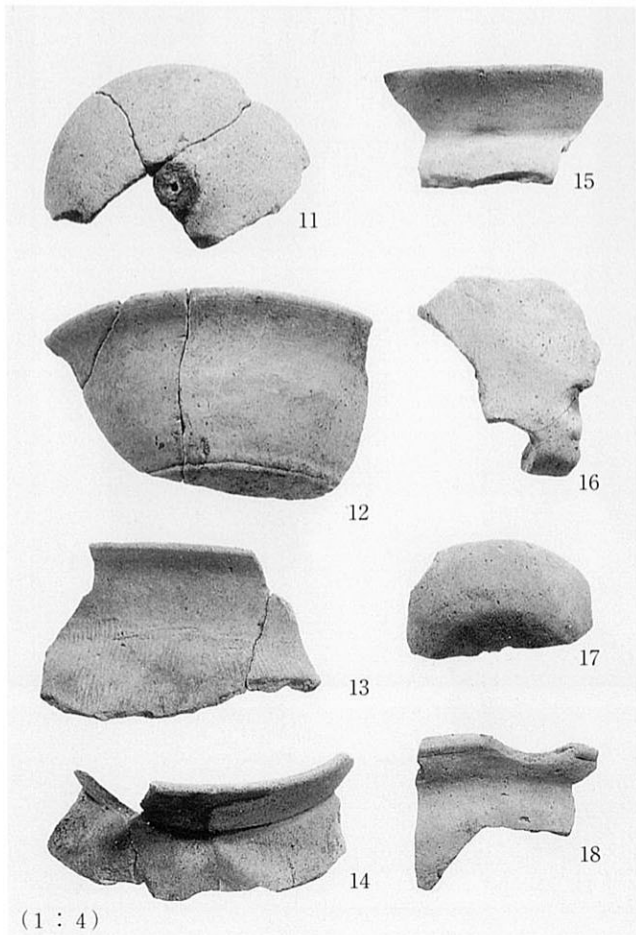



(1 : 2)






炭集中部




(1 : 4)






(1 : 4)



河川 2 上層










(1 : 2)





河川2中層





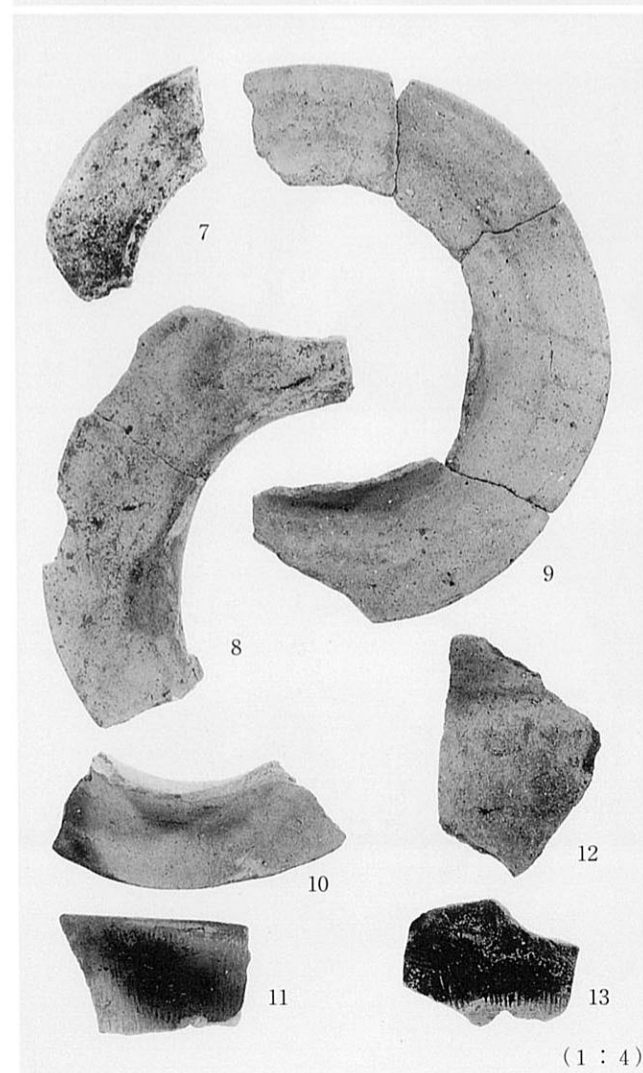


(1 : 3)




(1 : 4)











(1 : 4)







(1 : 5)

















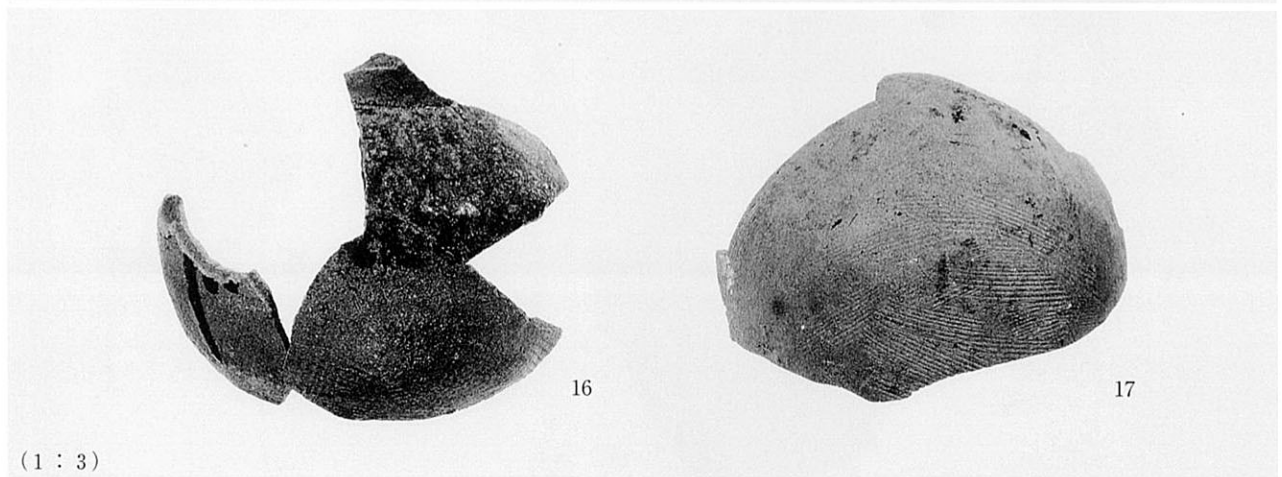







(1 : 2)







(1 : 3)




(1 : 3)








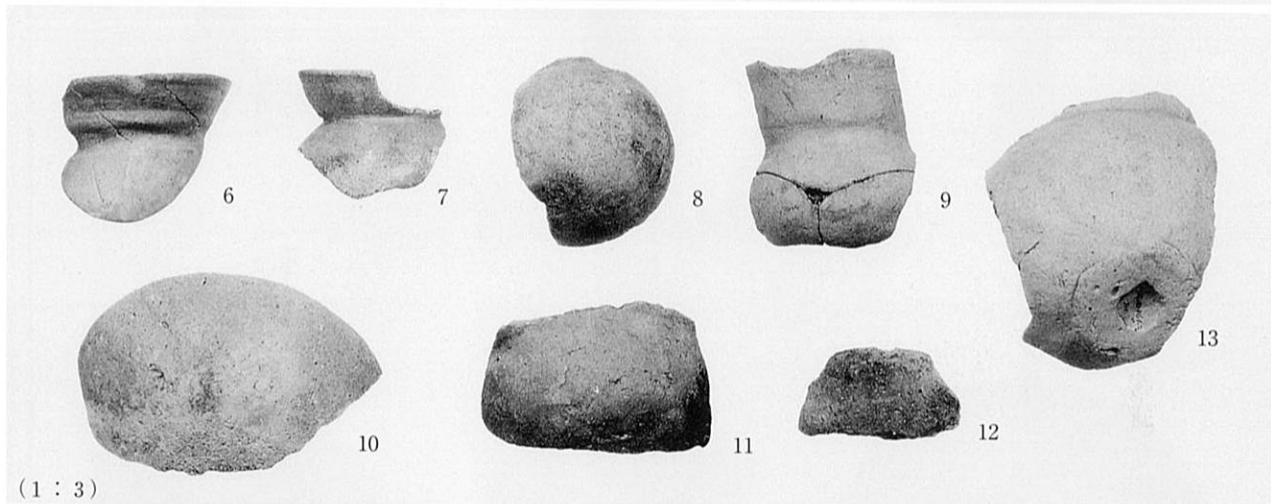











河川2下層











(1 : 3)










河川2下層



韓式系軟質土器

(1 : 3)


(2 : 3)

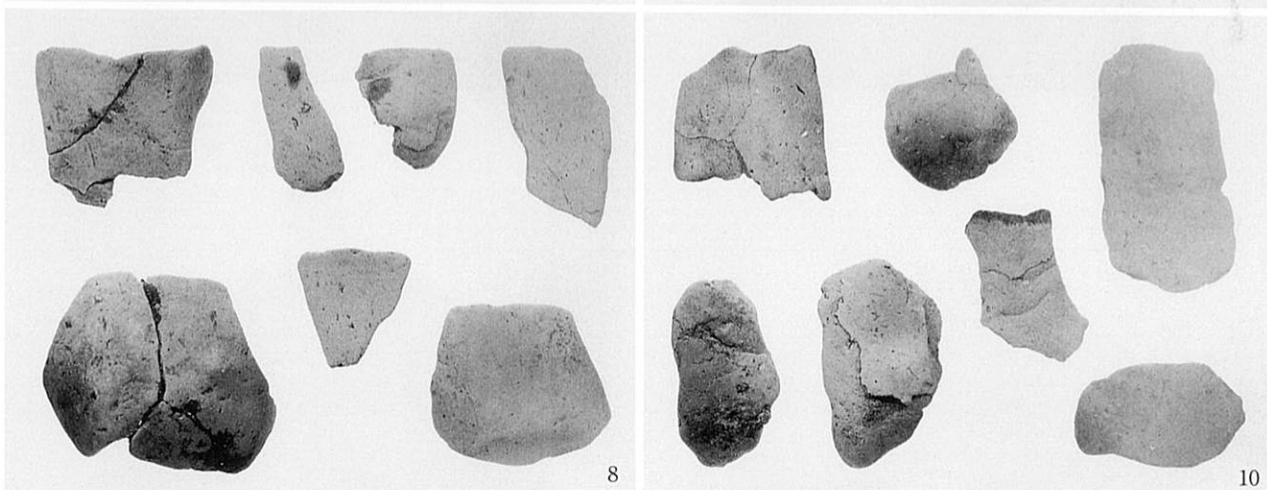









6 : 穴686 (建物10)、他全て穴362






図版113  
1：土坑 51、2：穴 299、3：4-1面、4：穴 748、5：4-2層  
6：河川 2下層、7～12：穴 362


図版112  
14：穴 746、15：河川 2上層、16：4-2面、17：穴 291、20：穴 963  
18・26：3-2層～4-1層、19：穴 494（建物 13）、21・23：溝 30  
22：穴 784、24：穴 625、25：3層、27・28：4-2層、29：穴 897



(全て 2：3)




1・2：河川2中層、3：炭集中部



(1 : 2)

河川 2 中層



3 - 2 層  
~ 4 - 1 層

3 層

1 面

穴 49

3 層

穴 474

3 - 2 層  
~ 4 - 1 層

3 層

土坑 64

3 層


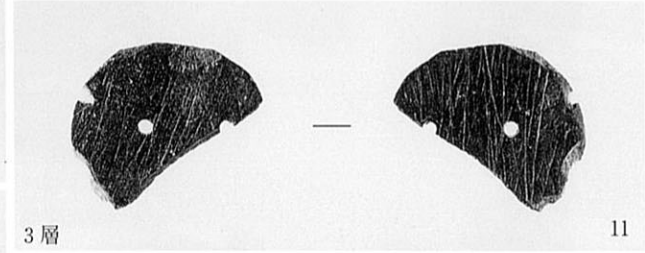
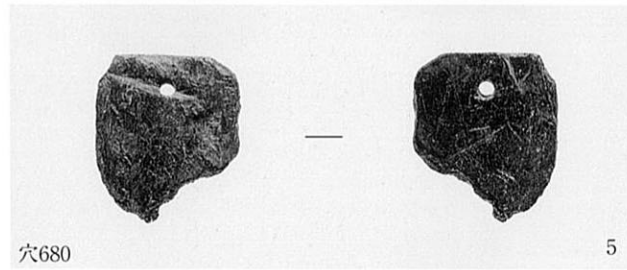
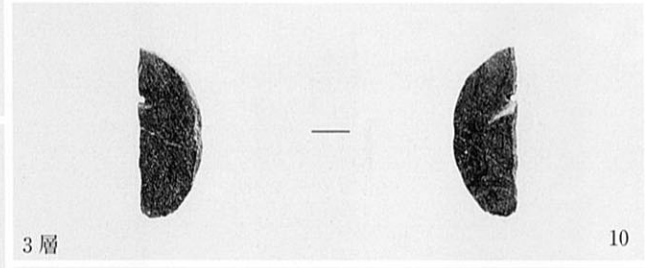
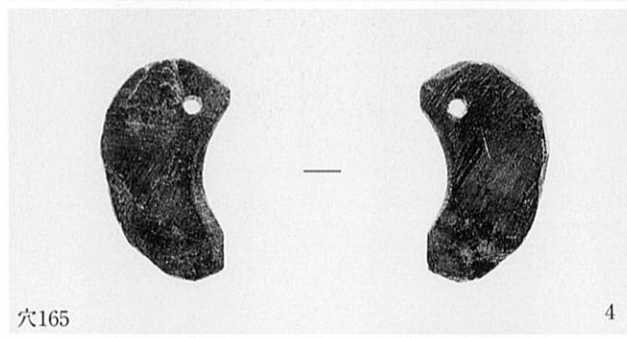
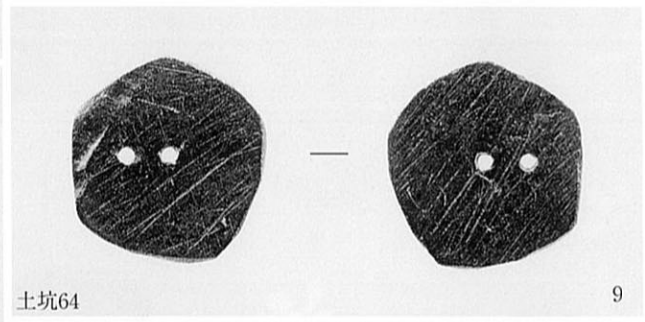
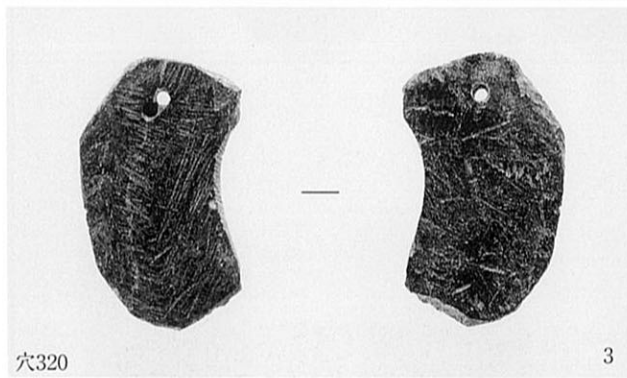

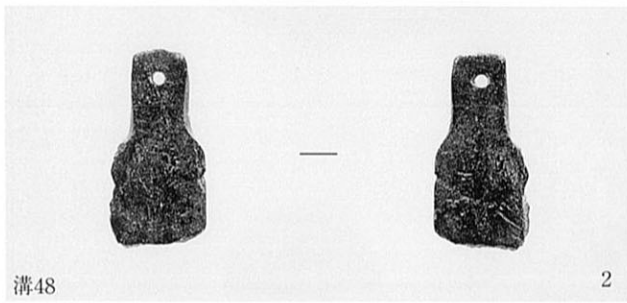
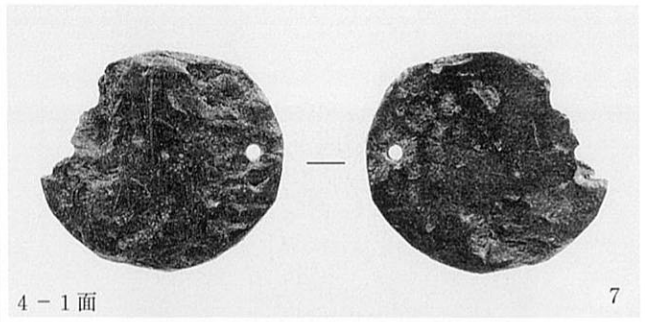

4 - 1 面

3 面

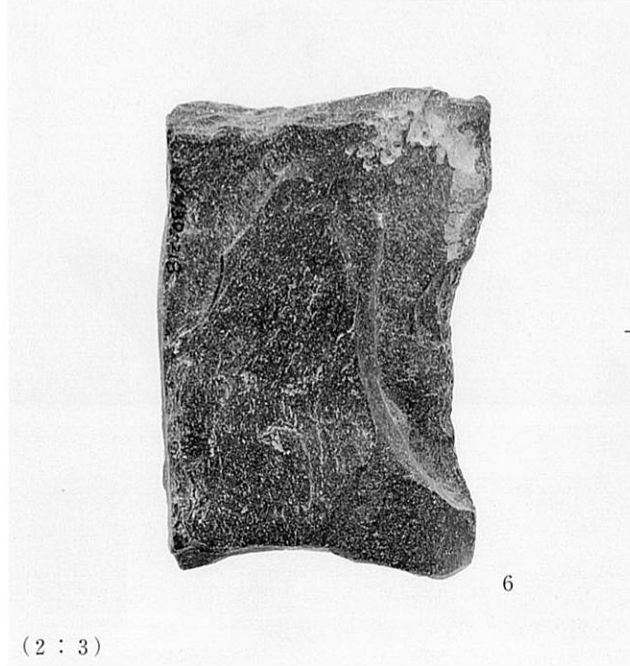



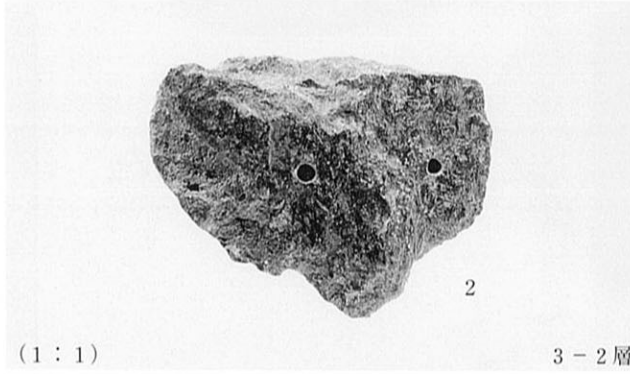
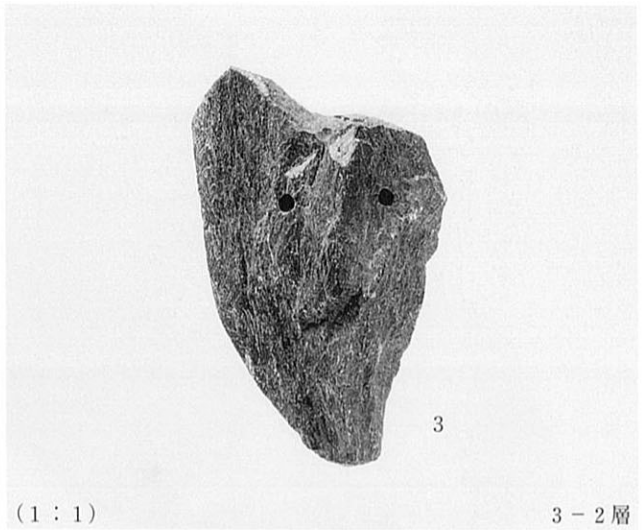

3 層


4 - 1 面

(1 : 1)




12：3層、13・15・17～19：河川2中層  
14：河川2下層、16：4-2面 (全て1：1)






1・11：河川2中層、2：穴786、3：河川2下層、4・6・8～10：3層、5・7：4-2層、12：穴288





搬入礫




(1 : 1)

12 : 3層、13 : 4 - 1面



(2 : 3)


河川2中層



(1 : 1)


1面

1・2 : 4-2面、3・7・9 : 河川2下層、4・6 : 3-2層  
 ~4-1層、5 : 3層、8 : 4-2層、10 : 3面、11 : 3-2層




1層

2層・2面




2層・2面

(2 : 3)




(2 : 3)

2層




(2 : 3)


3層



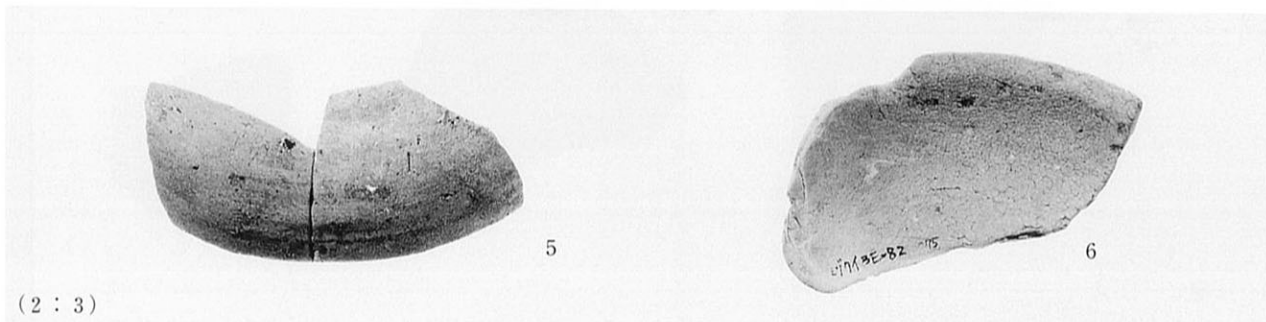
3層





4層




4層




5層




6層



1・2層




3層・3面




(2 : 3)

3層




(2 : 3)

4層・4面



(2 : 3)


4層・4面鋤溝



(2 : 3)


5層・5面







(2 : 3)

7層・7面




(2 : 3)


8層



(1 : 2)




(1 : 2)




(2 : 3)








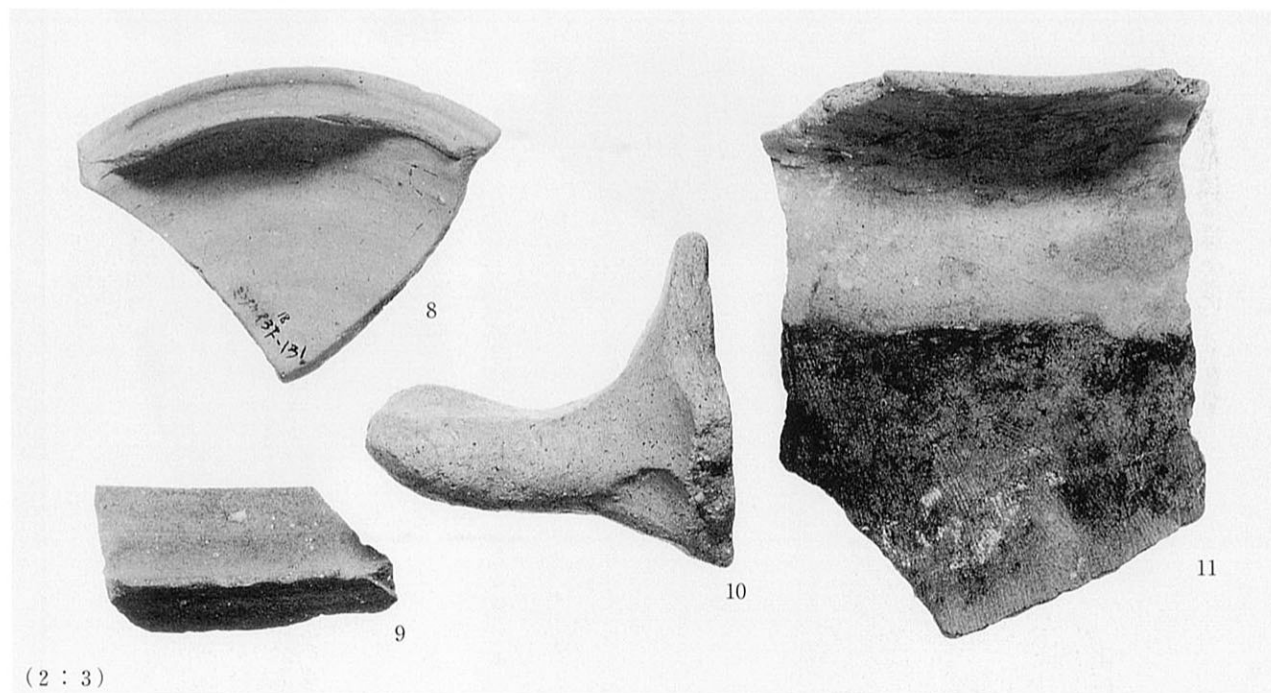
(1 : 2)



(2 : 3)




5層・5面・6層・6面・8層



(2 : 3)


6層・6面



12

(1 : 1)

3層



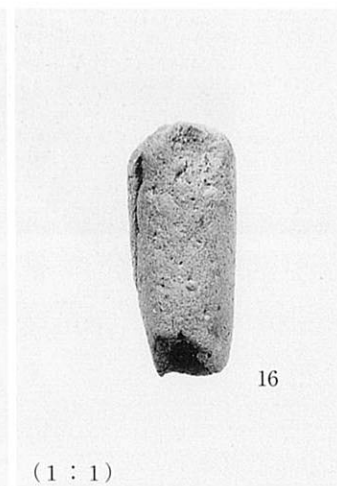
13

14

15

(1 : 1)


13・14 : 3層、15 : 4層



16

(1 : 1)

5層

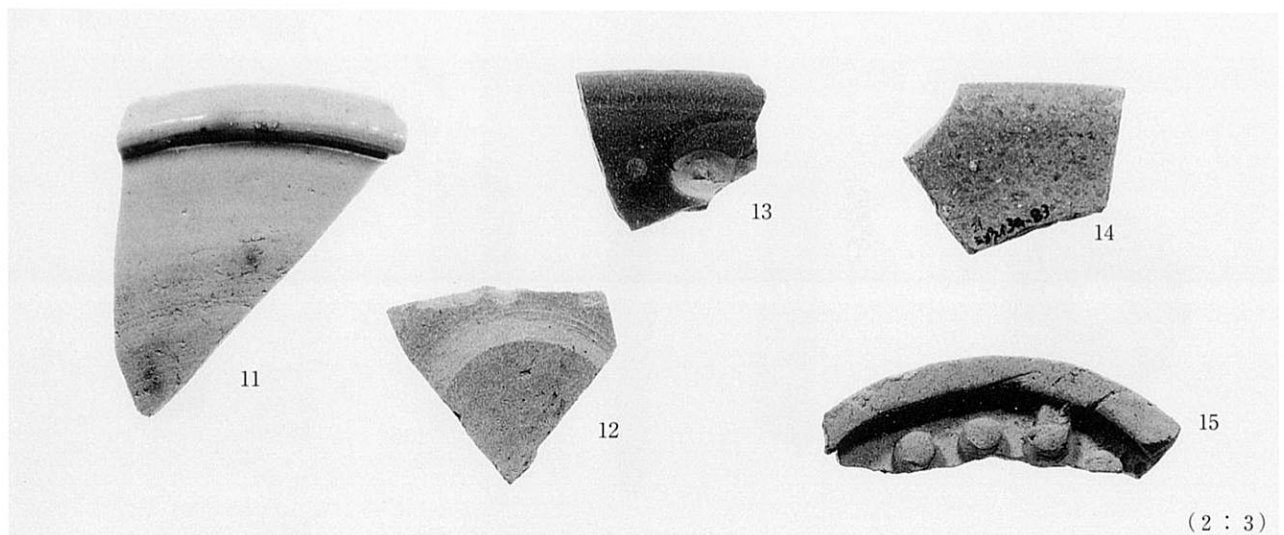


1層

長方形土坑




2層




3層





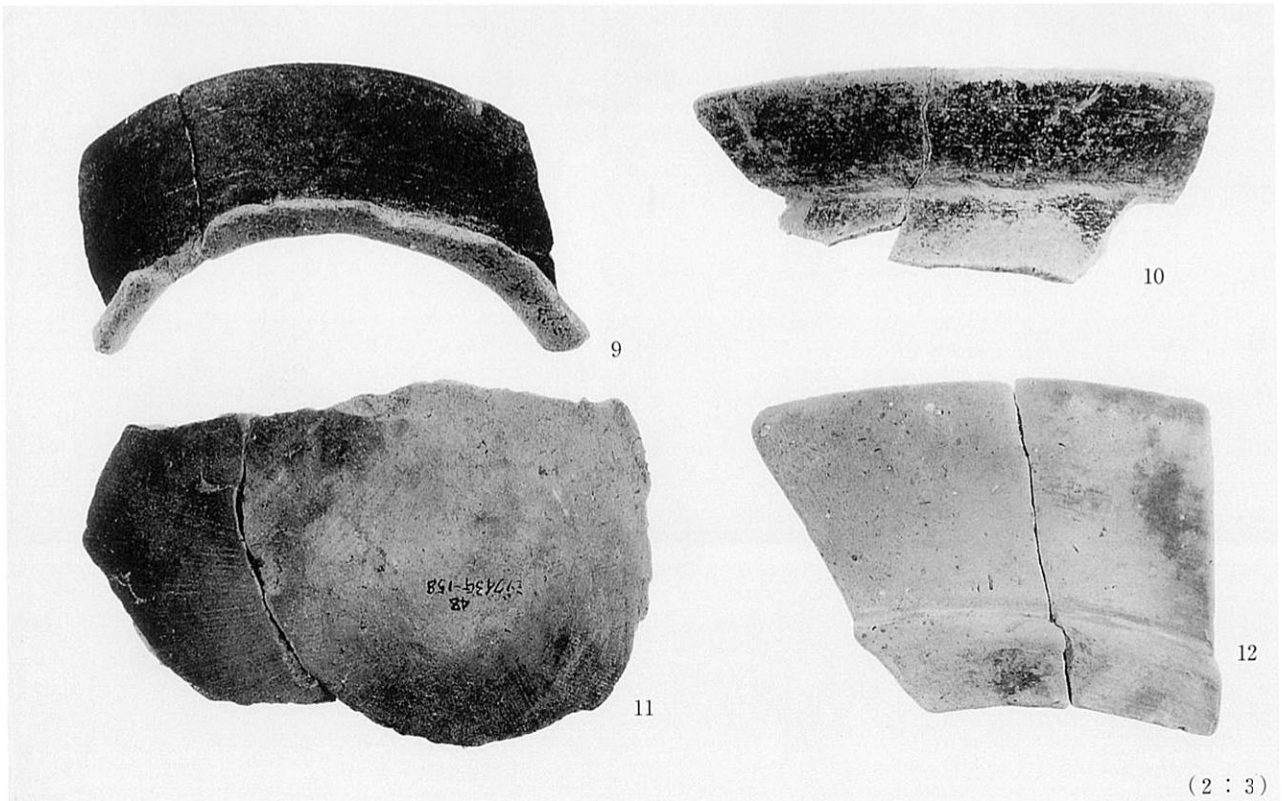
3層




4・5層




6層・6面




7層




7層








6 : 7層、7 : 9層、8 : 2層

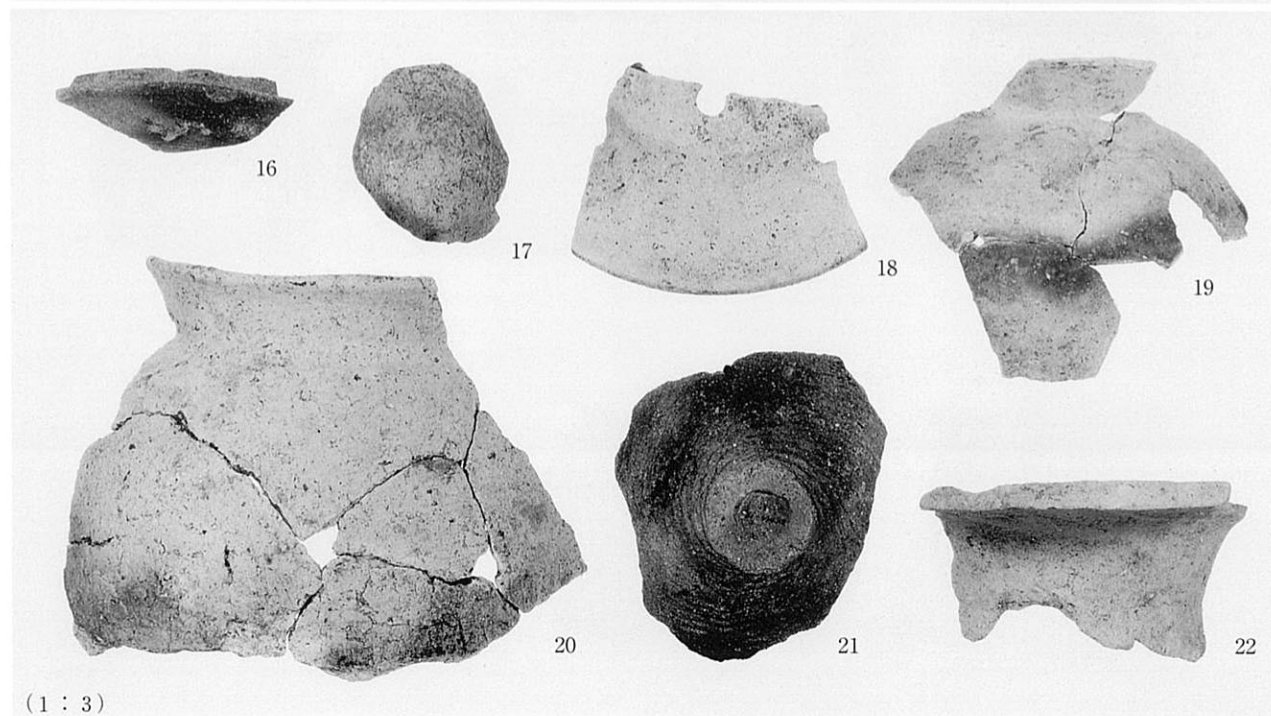





7層











(1 : 3)


1面・2層・溝・落ち込み1



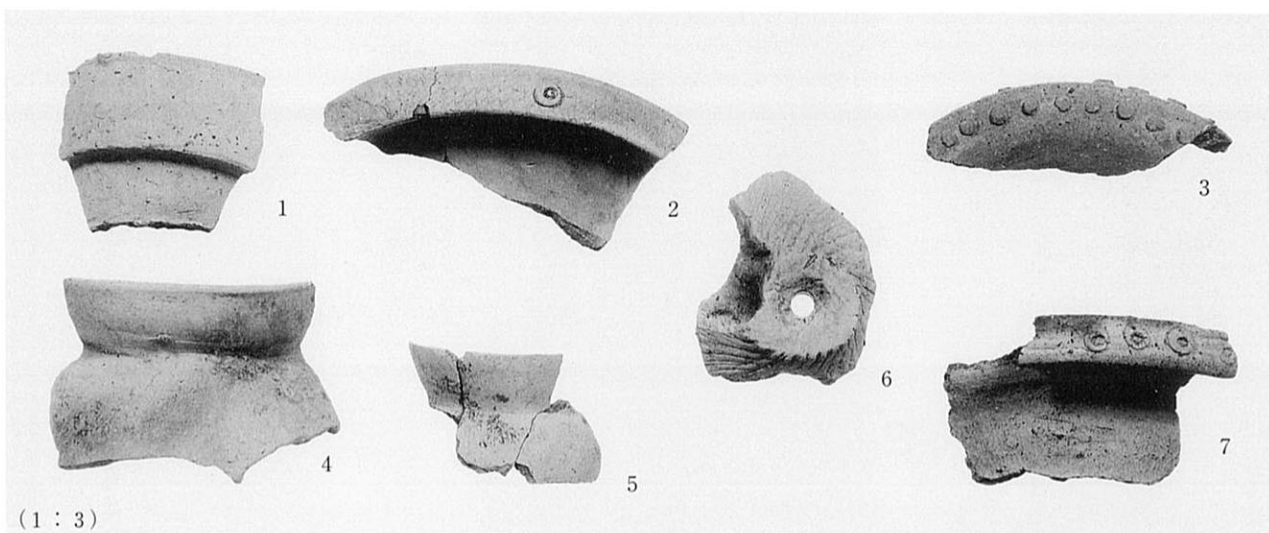
落ち込み1









10: 溝 6、11: 2層



(1 : 3)



(1 : 3)





# 報 告 書 抄 録

ふりがな	みぞくいいせき (その3・4)							
書名	溝咋遺跡 (その3・4)							
副書名	茨木・学園町地区埋蔵文化財発掘調査3次・4次報告書							
シリーズ名	財団法人 大阪府文化財調査研究センター調査報告書							
シリーズ番号	第50集							
編著者名	合田幸美・伊藤 武・黒須亜希子							
編集機関	財団法人 大阪府文化財調査研究センター							
所在地	〒536-0016 大阪府大阪市城東区蒲生2丁目11番3号 小森ビル4階 TEL 06-6934-6651 FAX 06-6934-7029							
発行年月日	2000年3月31日							
ふりがな 所収遺跡名	ふりがな 所在地	コ ー ド		北緯	東経	調査期間	調査面積	調査原因
		市町村	遺跡番号					
みぞくいいせき 溝咋遺跡	おおさか ふいばら きし 大阪府茨木市 がくえんまち 学園町	27211	51	34° 48' 45"	135° 35' 37"	1997. 9. 1 ～ 1996. 1. 25	6472㎡	集合住宅建 築に伴う
						1999. 6. 21 ～ 1997. 7. 13		
所収遺跡名	種別	主な時代		主な遺構		主な遺物		特記事項
溝咋遺跡	墓・水田	弥生時代中期後半		溝・木棺墓		弥生土器、石庖丁		
	集落 水田	古墳時代前期 ～ 後期		竪穴住居跡 掘立柱建物跡 溝		土師器、須恵器 韓式系軟質土器 製塩土器 滑石製品・未製品・原石 結晶片石 石製品 土製品 木製品 銅製耳環		
	水田・畑	中・近世		坪境溝		土師器、須恵器、瓦器 青磁、白磁、灰釉陶器 瓦、銭貨、馬鍬の歯		

---

(財)大阪府文化財調査研究センター調査報告書 第50集

溝 咋 遺 跡 (その3・4)

— 茨木・学園町地区埋蔵文化財発掘調査3次・4次報告書 —

発行年月日 2000年3月31日

編集・発行 財団法人 大阪府文化財調査研究センター

〒536-0016 大阪府大阪市城東区蒲生2丁目11番3号  
小森ビル4階 TEL 06-6934-6651 FAX 06-6934-7029

印刷・製本 明新印刷株式会社

---