

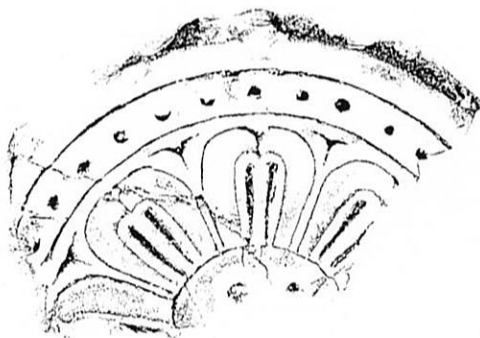
(財)大阪府文化財調査研究センター調査報告書 第51集

八尾市 若草町所在

# 小 阪 合 遺 跡

—都市基盤整備公団八尾団地建替えに伴う発掘調査報告書—

## 図 版 篇



財団法人 大阪府文化財調査研究センター  
南部調査事務所蔵書  
(第 号)

2000年3月

財団法人 大阪府文化財調査研究センター






## 写真図版目次


- |                            |                            |
|----------------------------|----------------------------|
| 図版1…小阪合遺跡周辺航空写真            | 図版37…第Ⅲ面 川200・719出土遺物 (12) |
| 図版2…98-1区 第Ⅲ面              | 図版38…第Ⅲ面 川200・719出土遺物 (13) |
| 図版3…98-2区 第Ⅲ面              | 図版39…第Ⅲ面 川200・719出土遺物 (14) |
| 図版4…98-3区 第Ⅲ面              | 図版40…第Ⅲ面 川200・719出土遺物 (15) |
| 図版5…98-4区 第Ⅲ面              | 図版41…第Ⅲ面 川200・719出土遺物 (16) |
| 図版6…98-5区 第Ⅰ・Ⅲ面            | 図版42…第Ⅲ面 川200・719出土遺物 (17) |
| 図版7…98-5区 第Ⅴ面              | 図版43…第Ⅲ面 川200・719出土遺物 (18) |
| 図版8…98-6区 第Ⅲ面              | 図版44…第Ⅲ面 川200・719出土遺物 (19) |
| 図版9…98-7区 第Ⅲ面              | 図版45…第Ⅲ面 川200・719出土遺物 (20) |
| 図版10…98-7区 第Ⅲ面             | 図版46…第Ⅲ面 川200・719出土遺物 (21) |
| 図版11…98-7区 第Ⅲ面             | 図版47…第Ⅲ面 川200・719出土遺物 (22) |
| 図版12…第Ⅱ面 井戸565出土遺物         | 図版48…第Ⅲ面 川200・719出土遺物 (23) |
| 図版13…第Ⅱ面 井戸565出土遺物         | 図版49…第Ⅲ面 川200・719出土遺物 (24) |
| 図版14…第Ⅱ面 土坑570・577出土遺物     | 図版50…第Ⅲ面 川200・719出土遺物 (25) |
| 図版15…第Ⅱ面 落込み138出土遺物        | 図版51…第Ⅲ面 川200・719出土遺物 (26) |
| 図版16…第Ⅲ面 住居857・865出土遺物     | 図版52…第Ⅲ面 川200・719出土遺物 (27) |
| 図版17…第Ⅲ面 井戸255・528・844出土遺物 | 図版53…第Ⅲ面 川200・719出土遺物 (28) |
| 図版18…第Ⅲ面 井戸531・528出土遺物     | 図版54…第Ⅲ面 川200・719出土遺物 (29) |
| 図版19…第Ⅲ面 井戸1・723出土遺物       | 図版55…第Ⅲ面 川200・719出土遺物 (30) |
| 図版20…第Ⅲ面 土坑433出土遺物         | 図版56…第Ⅲ面 川200・719出土遺物 (31) |
| 図版21…第Ⅲ面 土坑350出土遺物         | 図版57…第Ⅲ面 川200・719出土遺物 (32) |
| 図版22…第Ⅲ面 土坑435出土遺物 (1)     | 図版58…第Ⅲ面 川200・719出土遺物 (33) |
| 図版23…第Ⅲ面 土坑435出土遺物 (2)     | 図版59…第Ⅲ面 川200・719出土遺物 (34) |
| 図版24…第Ⅲ面 土坑435出土遺物 (3)     | 図版60…第Ⅲ面 川200・719出土遺物 (35) |
| 図版25…第Ⅲ面 土坑244、ピット527出土遺物  | 図版61…第Ⅲ面 川200・719出土遺物 (36) |
| 図版26…第Ⅲ面 川200・719出土遺物 (1)  | 図版62…第Ⅲ面 川200・719出土遺物 (37) |
| 図版27…第Ⅲ面 川200・719出土遺物 (2)  | 図版63…第Ⅲ面 川200・719出土遺物 (38) |
| 図版28…第Ⅲ面 川200・719出土遺物 (3)  | 図版64…第Ⅲ面 落込み416出土遺物 (1)    |
| 図版29…第Ⅲ面 川200・719出土遺物 (4)  | 図版65…第Ⅲ面 落込み416出土遺物 (2)    |
| 図版30…第Ⅲ面 川200・719出土遺物 (5)  | 図版66…第Ⅲ面 落込み416出土遺物 (3)    |
| 図版31…第Ⅲ面 川200・719出土遺物 (6)  | 図版67…第Ⅲ面 落込み416出土遺物 (4)    |
| 図版32…第Ⅲ面 川200・719出土遺物 (7)  | 図版68…第Ⅲ面 落込み416出土遺物 (5)    |
| 図版33…第Ⅲ面 川200・719出土遺物 (8)  | 図版69…第Ⅲ面 落込み416出土遺物 (6)    |
| 図版34…第Ⅲ面 川200・719出土遺物 (9)  | 図版70…第Ⅲ面 落込み416出土遺物 (7)    |
| 図版35…第Ⅲ面 川200・719出土遺物 (10) | 図版71…第Ⅲ面 落込み416出土遺物 (8)    |
| 図版36…第Ⅲ面 川200・719出土遺物 (11) | 図版72…第Ⅲ面 落込み416出土遺物 (9)    |

- 図版73…第Ⅲ面 落込み416出土遺物 (10)  
図版74…第Ⅲ面 落込み416出土遺物 (11)  
図版75…第Ⅲ面 落込み416出土遺物 (12)  
図版76…第Ⅲ面 落込み416出土遺物 (13)  
図版77…第Ⅲ面 落込み416出土遺物 (14)  
図版78…第Ⅲ面 落込み416出土遺物 (15)  
図版79…第Ⅲ面 落込み416出土遺物 (16)  
図版80…第Ⅲ面 落込み416出土遺物 (17)  
図版81…第Ⅲ面 落込み416出土遺物 (18)  
図版82…第Ⅳ面 溝309・土坑100  
          第Ⅴ面 井戸866出土遺物  
図版83…第Ⅳ面 落込み310出土遺物  
図版84…第Ⅴ面 溝216出土遺物  
図版85…包含層出土遺物  
図版86…施釉陶器 (1)  
図版87…施釉陶器 (2)  
図版88…墨書・刻書土器 (1)  
図版89…墨書・刻書土器 (2)  
図版90…墨書・刻書土器 (3)  
図版91…墨書・刻書土器 (4)  
図版92…墨書・刻書土器 (5)  
図版93…瓦 (1)  
図版94…瓦 (2)  
図版95…皇朝錢



1961年撮影 (○印が調査地点)






(上) 98-1区 第Ⅲ面 全景 (北から)  
(中) 井戸1 遺物出土状況 (北から)  
(下) 井戸1 井戸枠 (東から)



(上) 98-2区 第三面 全景 (北東から)  
(中) 掘立柱建物936 (北から)  
(下) 土坑244 遺物出土状況 (南から)



図版4 98-3区 第Ⅲ面




(上) 98-3区 第Ⅲ面 全景 (北東から)  
(下) 98-3区 第Ⅲ面 全景 (上が北)




(上) 98-4区 第Ⅲ面 全景 (北西から)  
(下) 土坑350 遺物出土状況 (東から)





(上) 98-5区 第I面 全景 (上が北)  
(中) 98-5区 第Ⅲ面 全景 (東から)  
(下) 川200 和同開珎出土状況 (東から)





(上) 98-5区 第V面 全景 (東から)  
(中) 溝216 遺物出土状況 (南から)  
(左下) 溝216 完掘 (東から)  
(右下) 溝216 断面 (東から)




(上) 98-6区 第三面 全景 (北西から)

(中) 98-6区 第三面 全景 (西から)


(下) 掘立柱建物937 全景 (左が北)






(上) 98-7区 第三面 全景 (北から)  
(中) 川719 完掘 (南から)  
(左下) 川719 和同開珎出土状況 (北から)  
(右下) 川719 巡方出土状況 (東から)





(上) 井戸723 井戸枠 (東から)

(下) 井戸723 遺物出土状況 (東から)



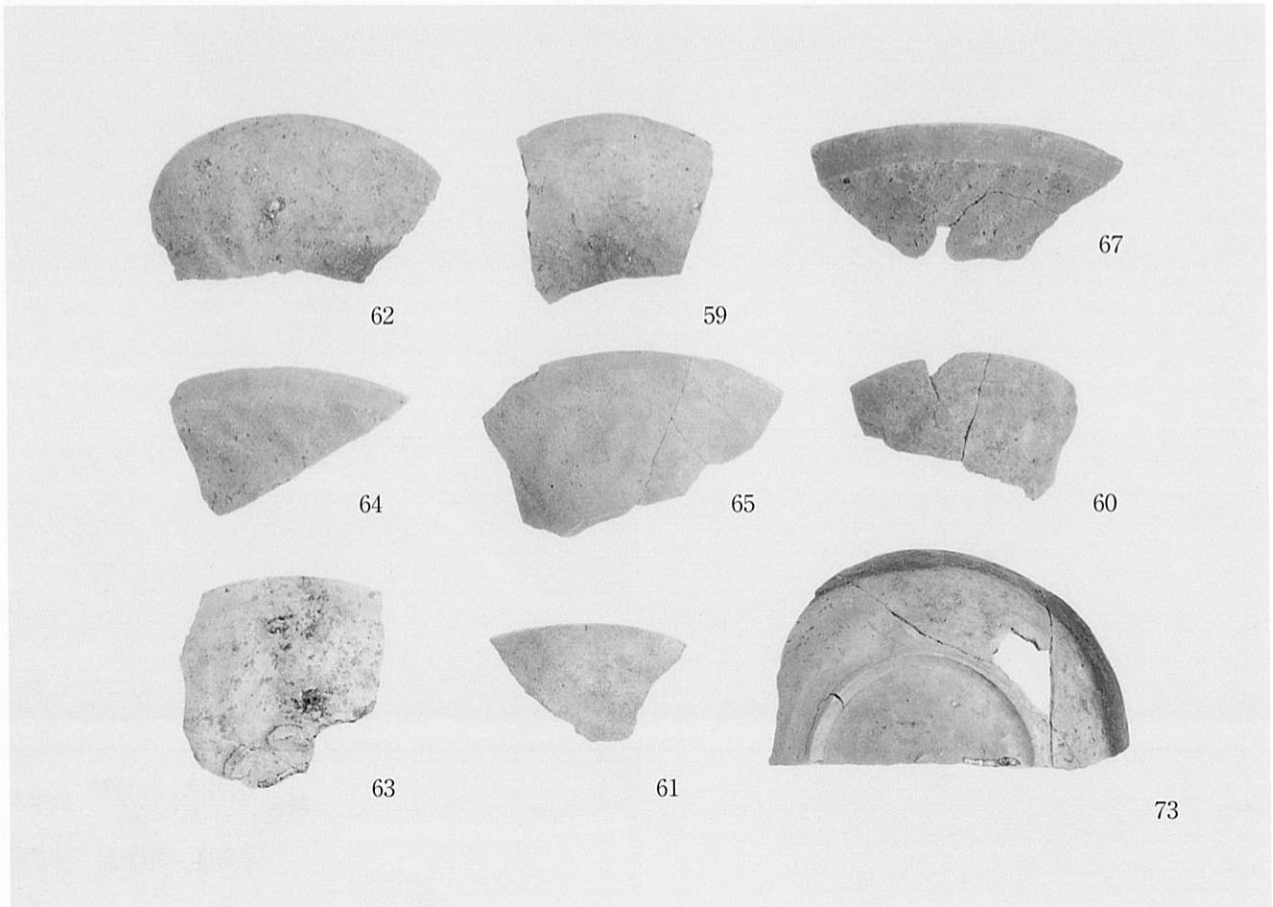
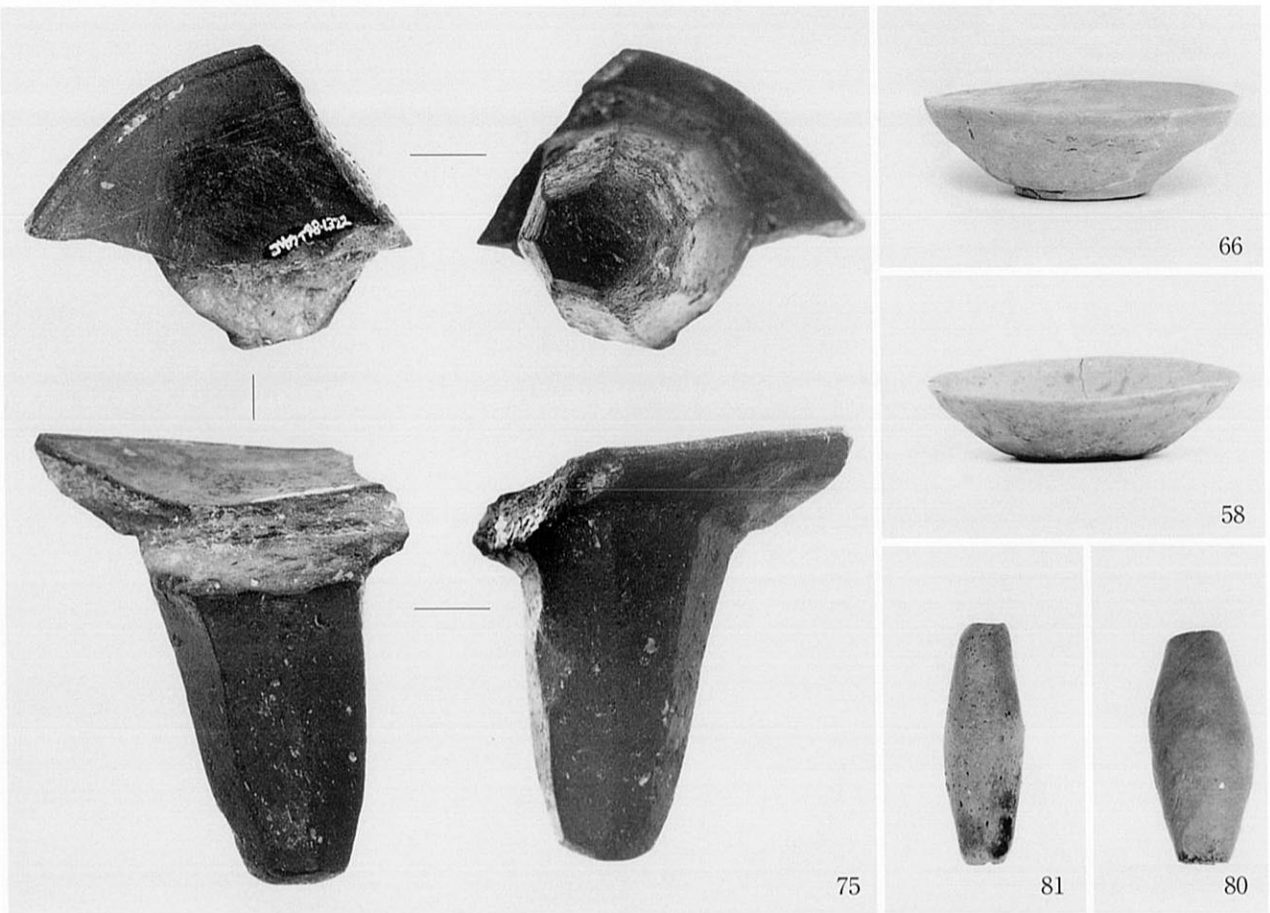
(上) 住居857 完掘 (北東から)


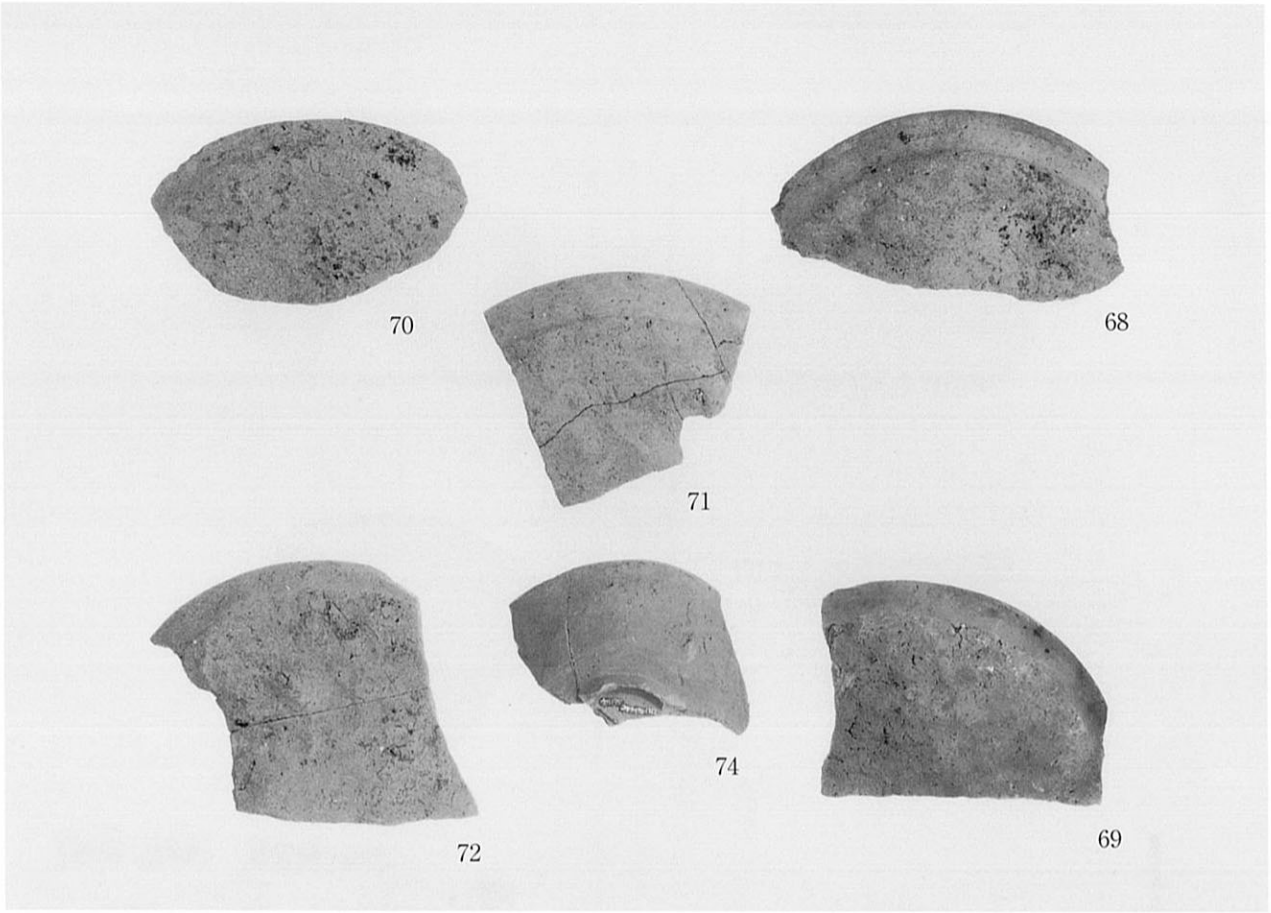
(中) 住居865 完掘 (北から)

(左下) 土器棺 (南から)


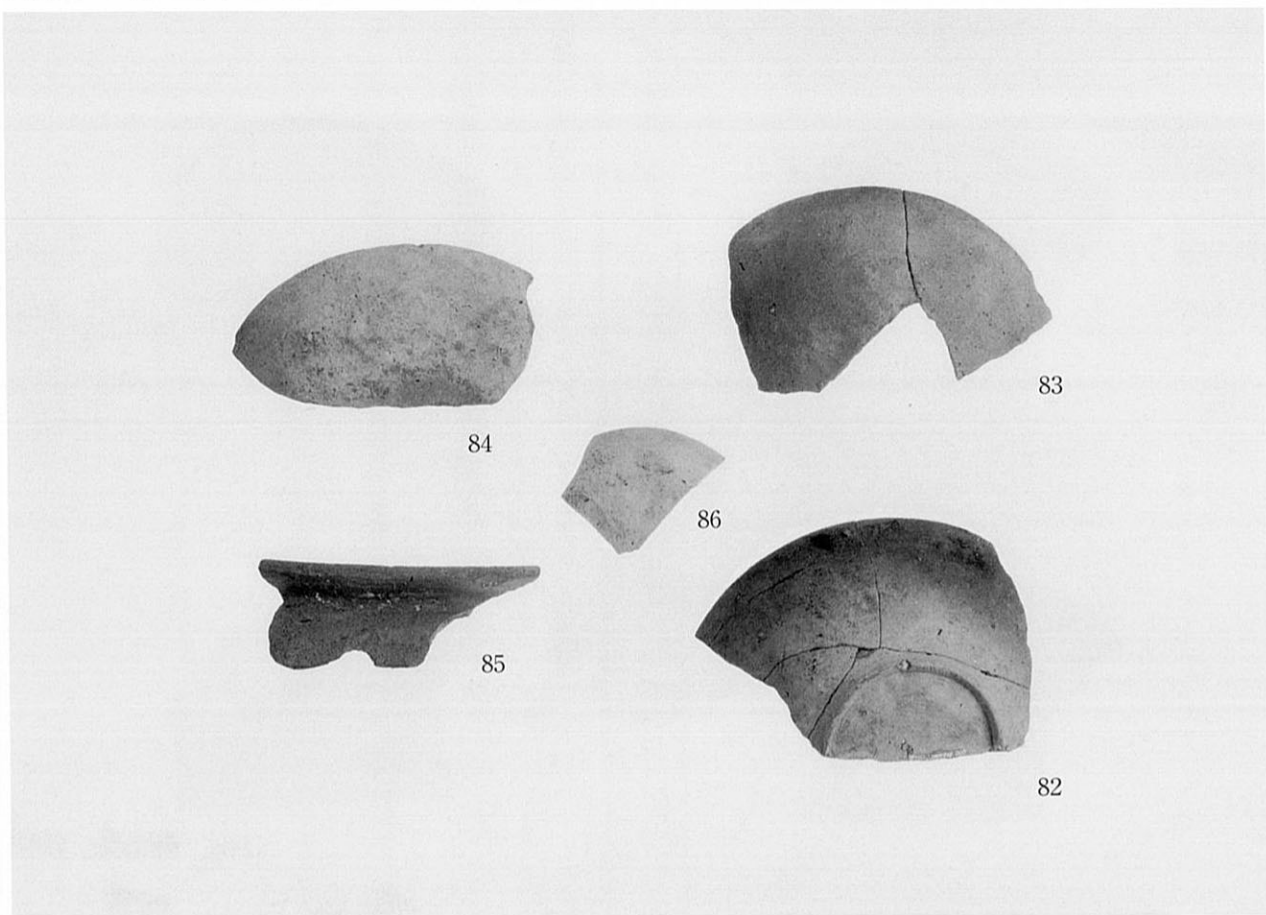
(右下) 住居865 遺物出土状況 (南から)




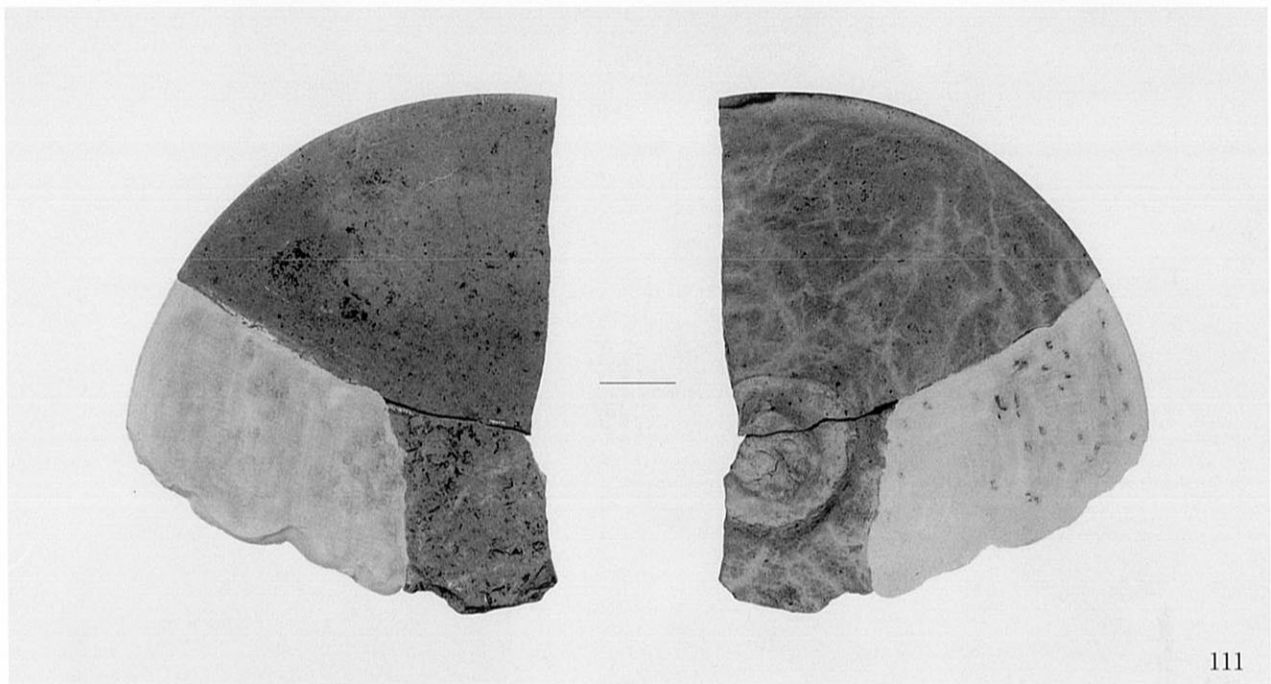








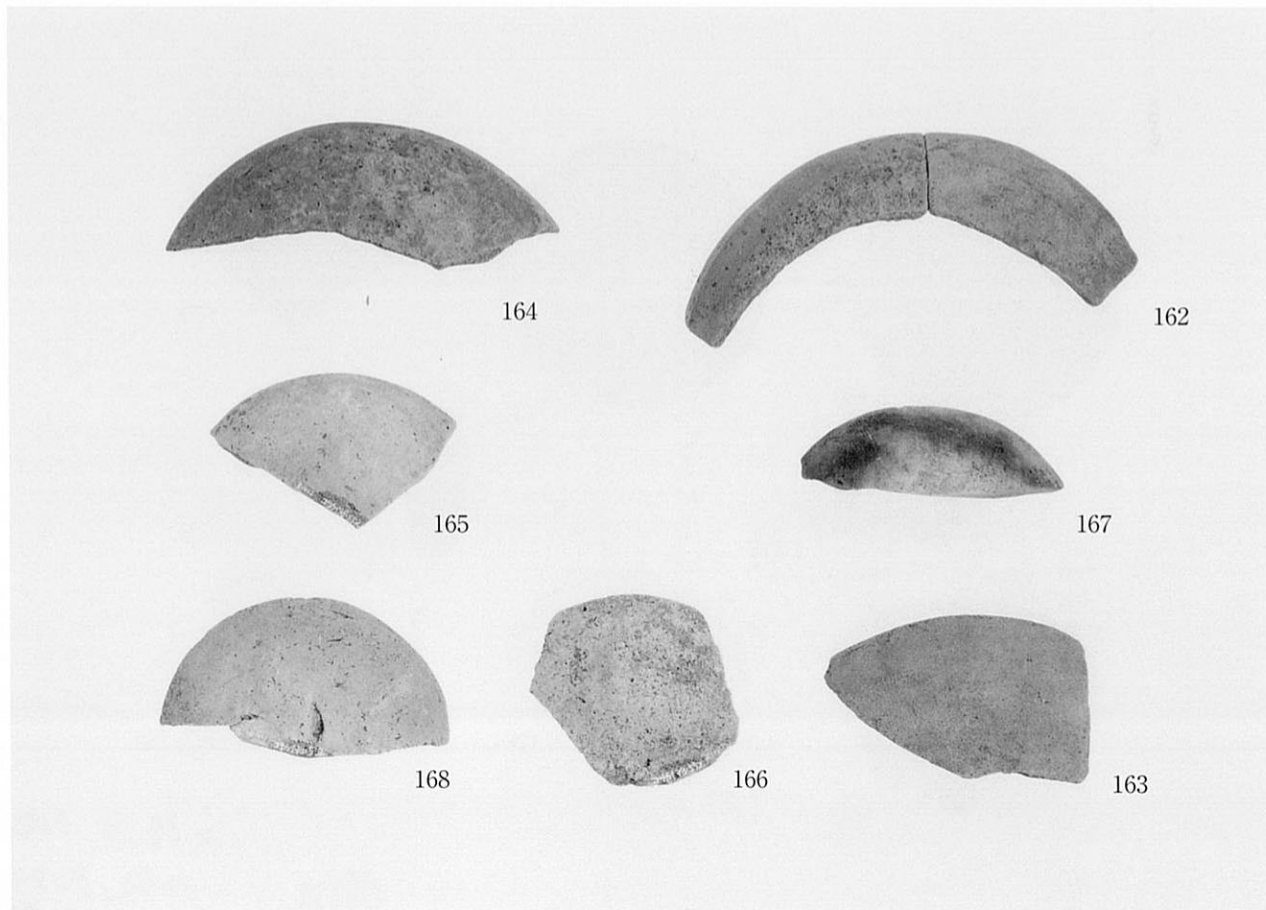

图版14 第Ⅱ面 土坑570·577出土遺物









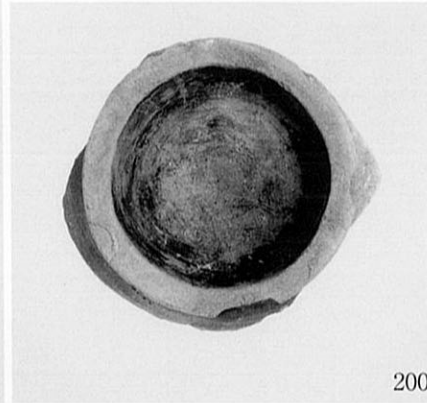





































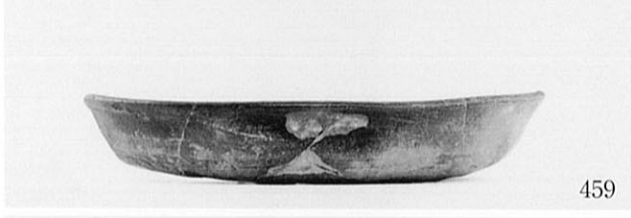



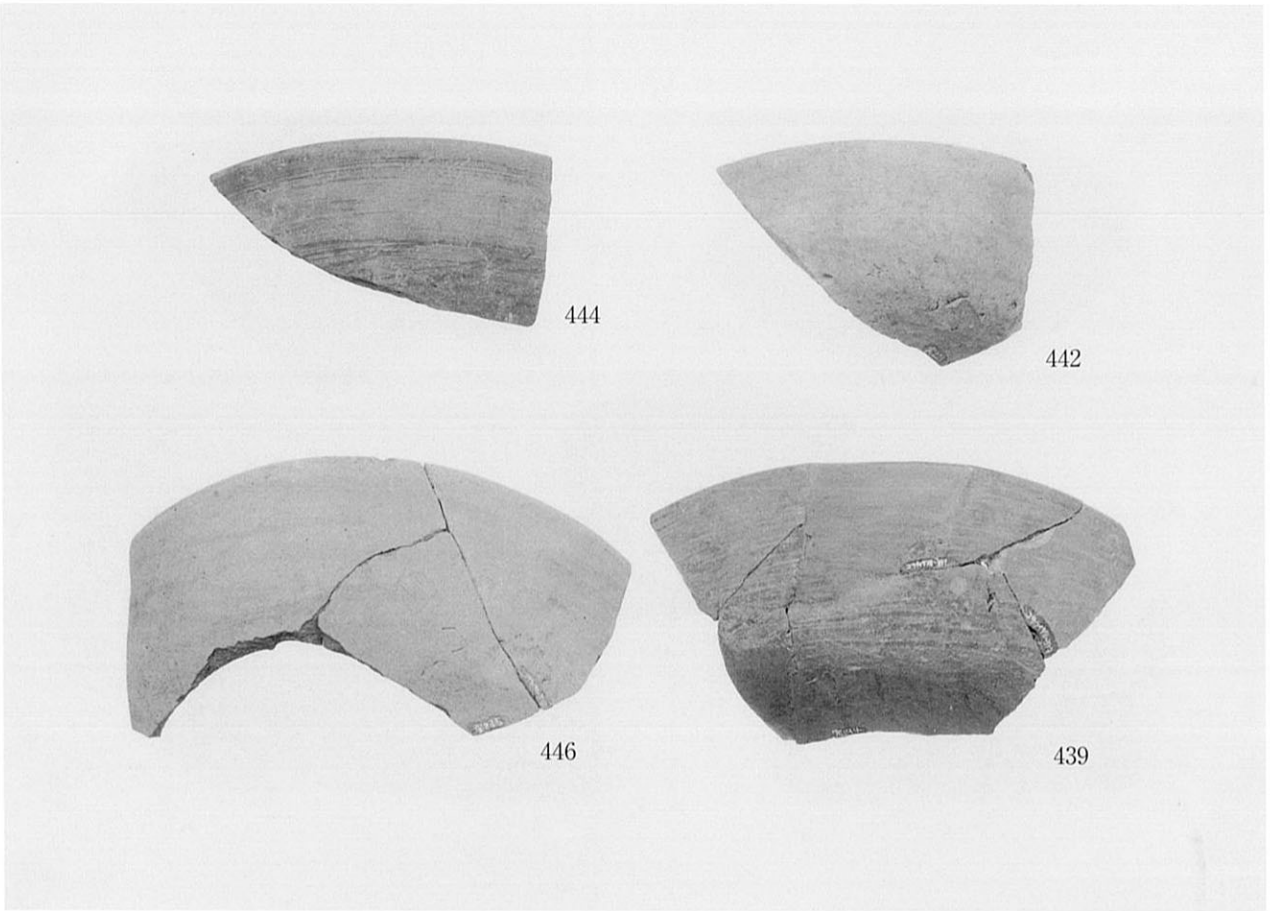


















474



476



475



484



477



485



490



478



486



493




479




487



496




488内面




481内面




492内面



488外面





481外面




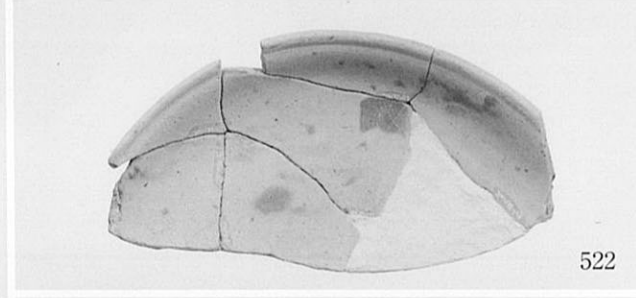

492外面











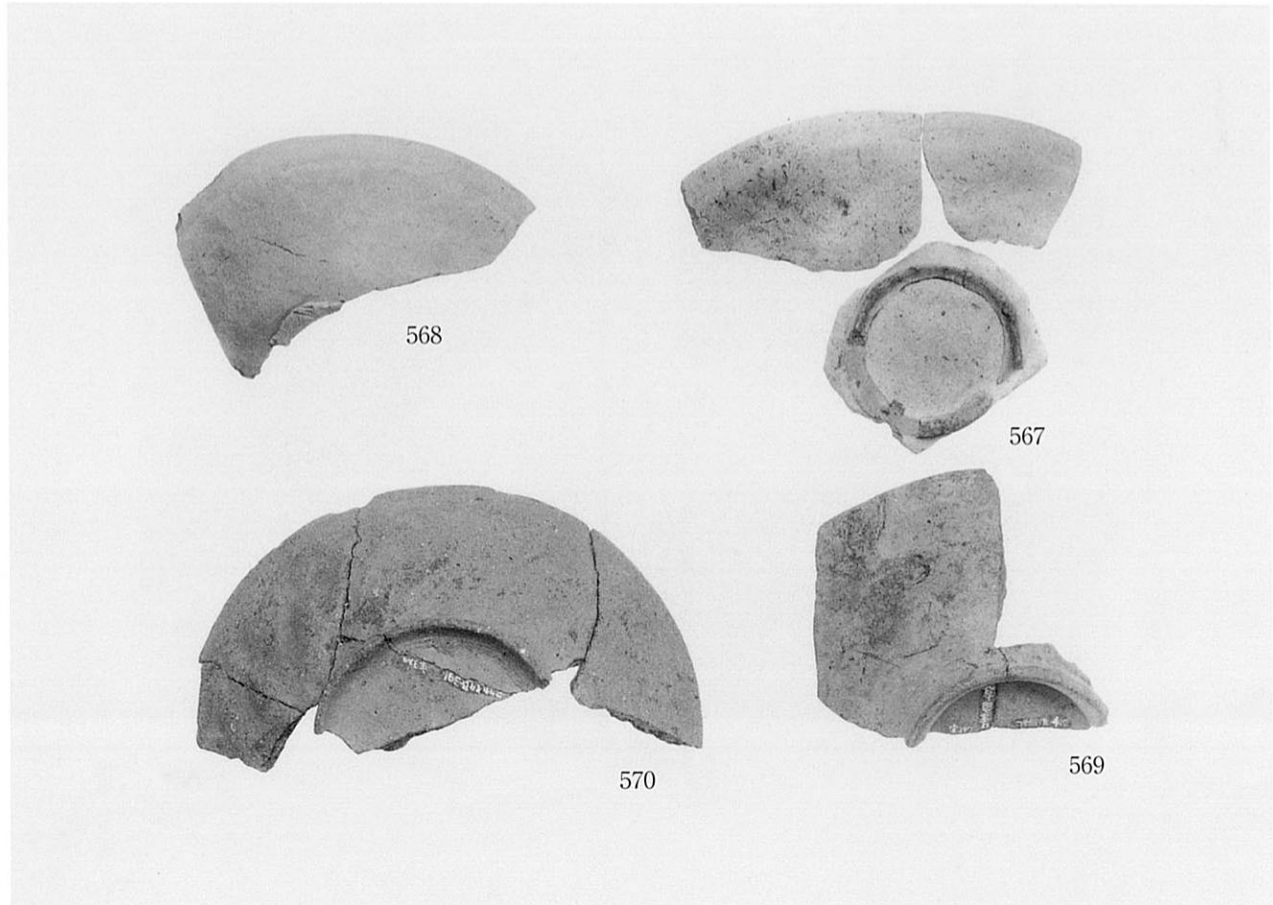



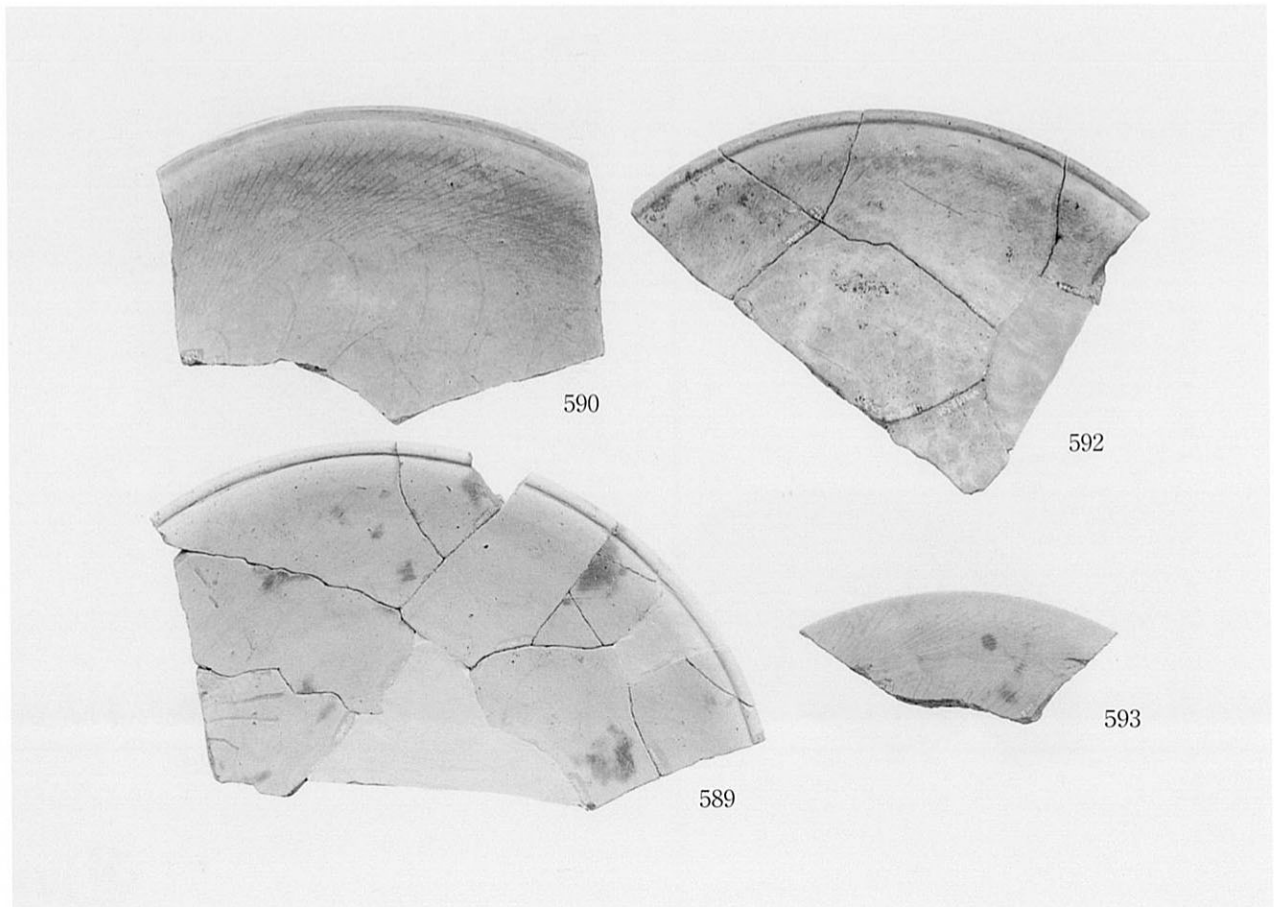

























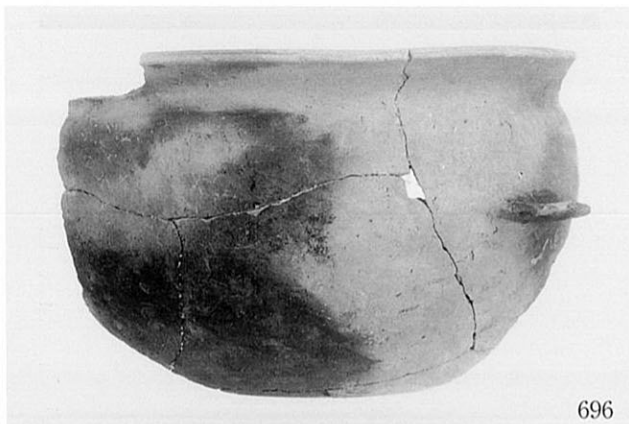









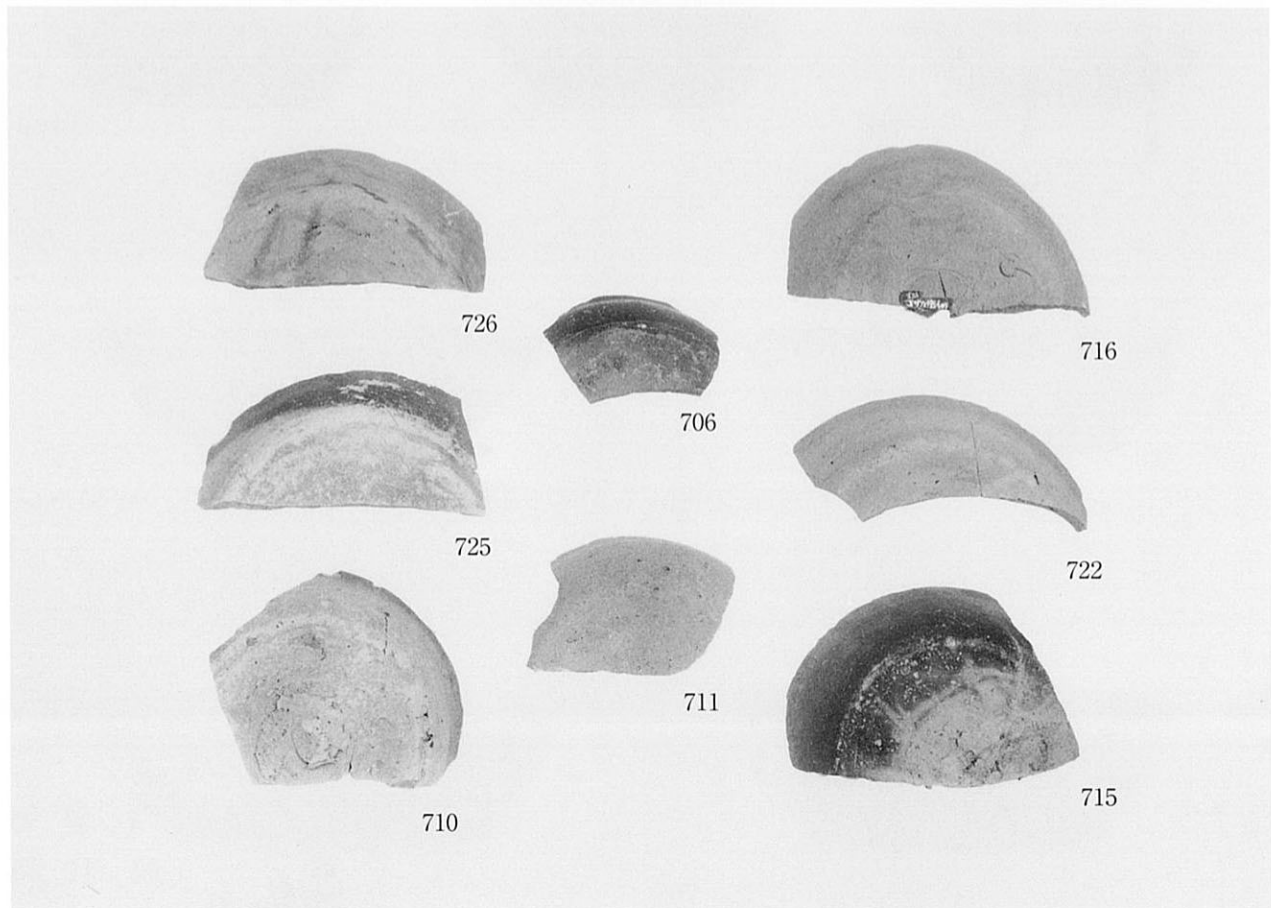






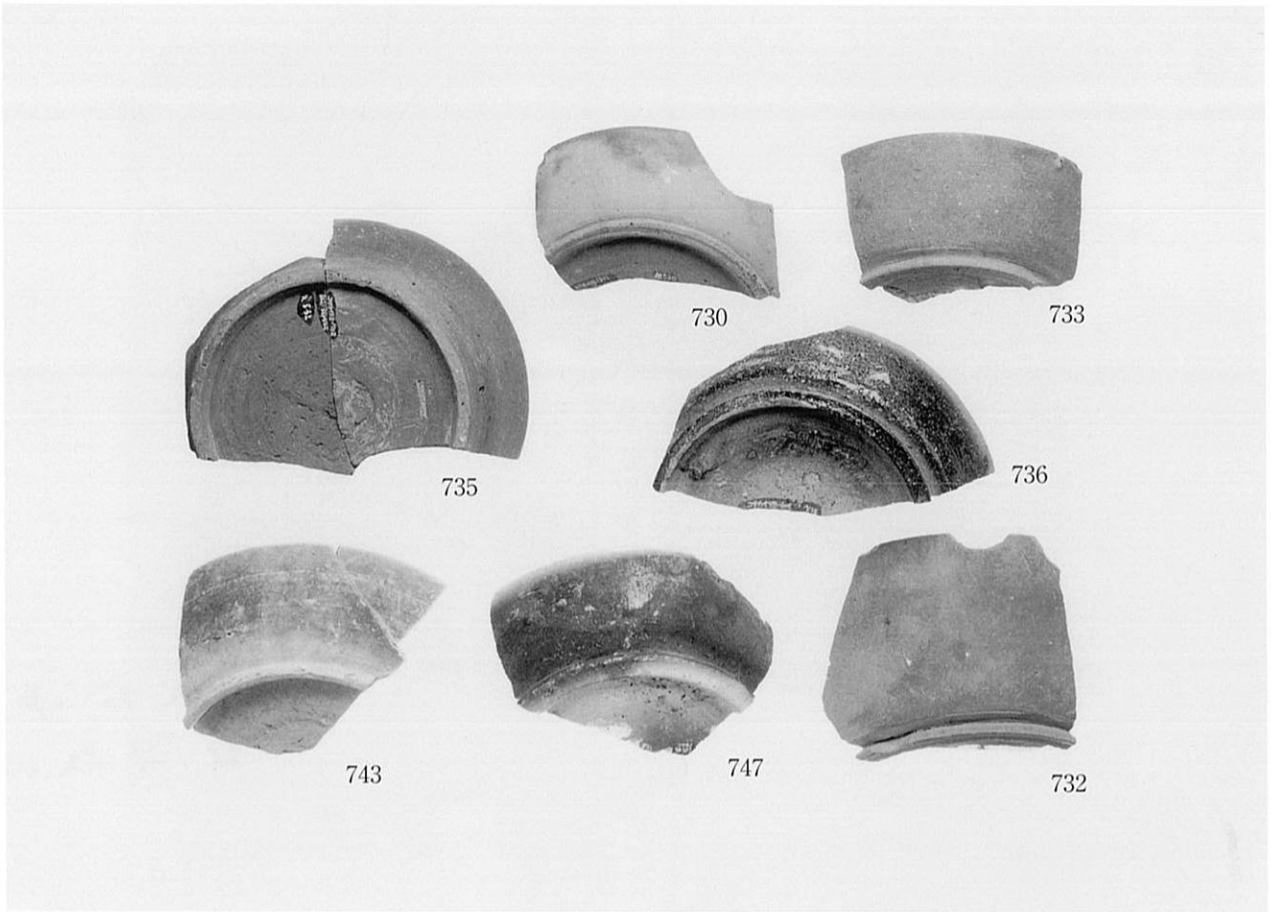










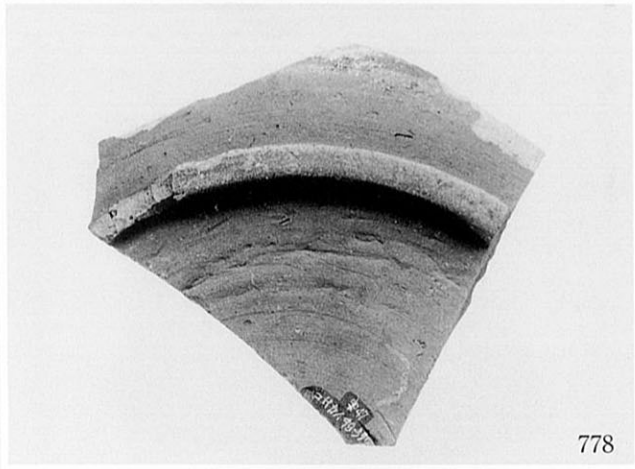


















848



780



767




768



770





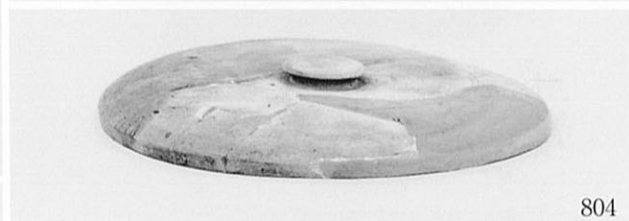

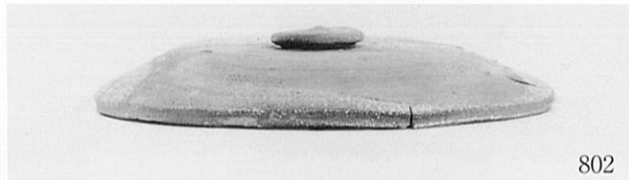









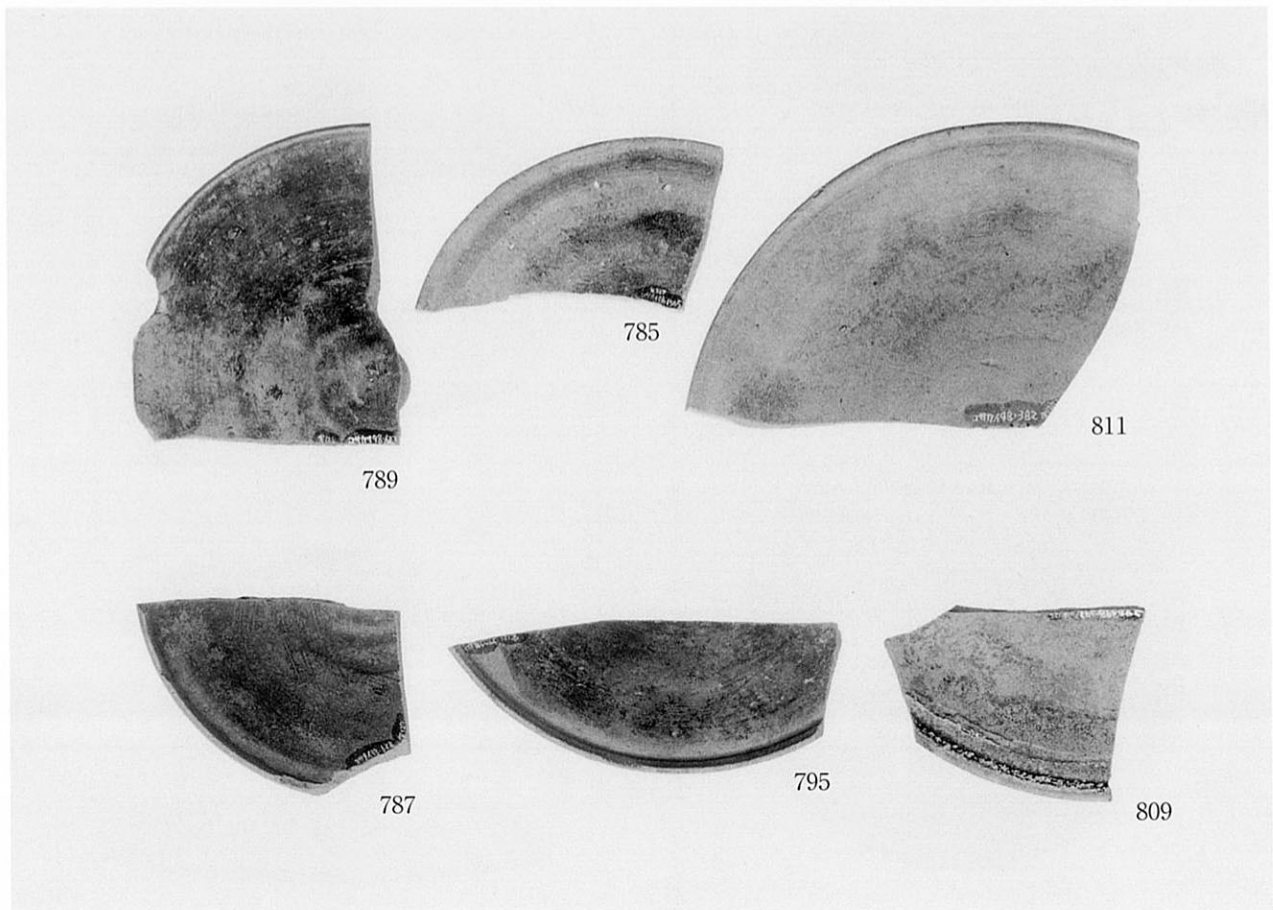

769


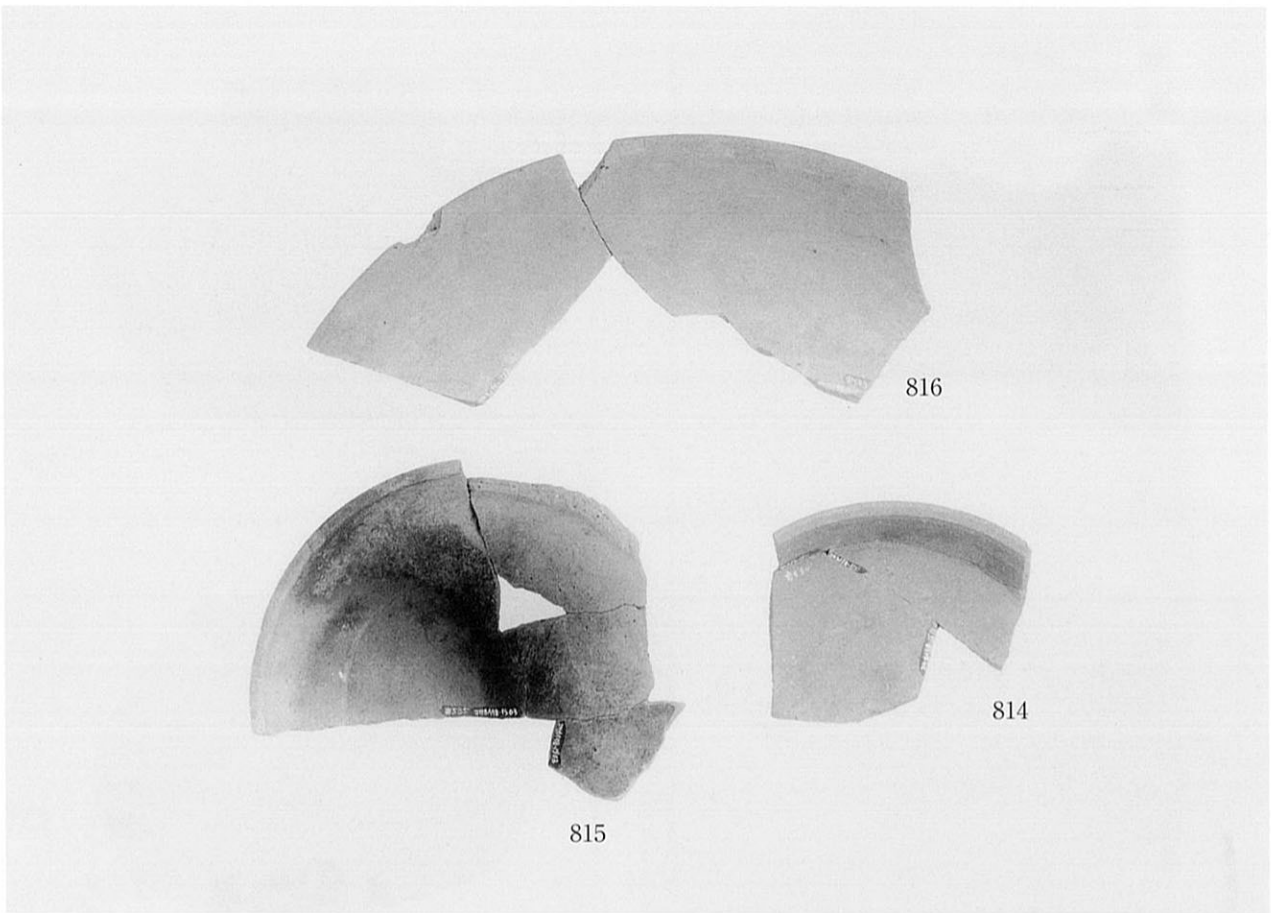


773


































940



925



924



921



923



934



926




914



952












951





956

























図版64 第Ⅲ面 落込み416出土遺物 (1)





1147



1148



1151



1152



1155



1156



1157



1158



1160




1161







1163

図版66 第Ⅲ面 落込み416出土遺物（3）































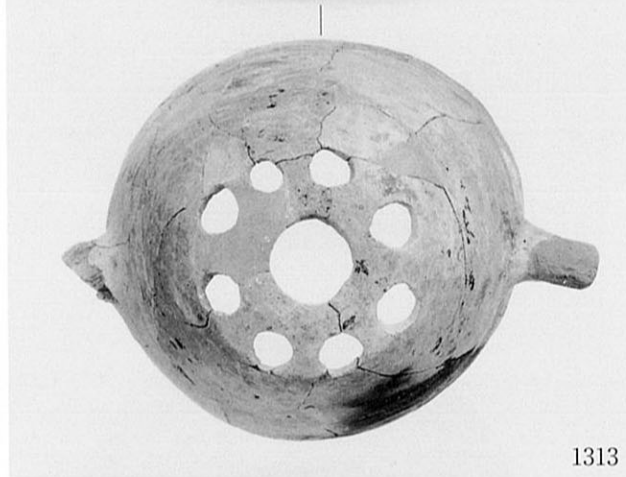








1314



1313



1315



1317




1316



1318




1322




1319

1320






1329



1330



1331



1336



1335



1340




1339








1337





1338
















1381





1385













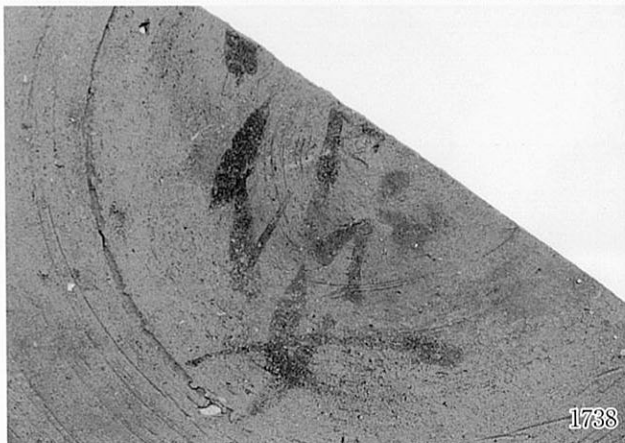




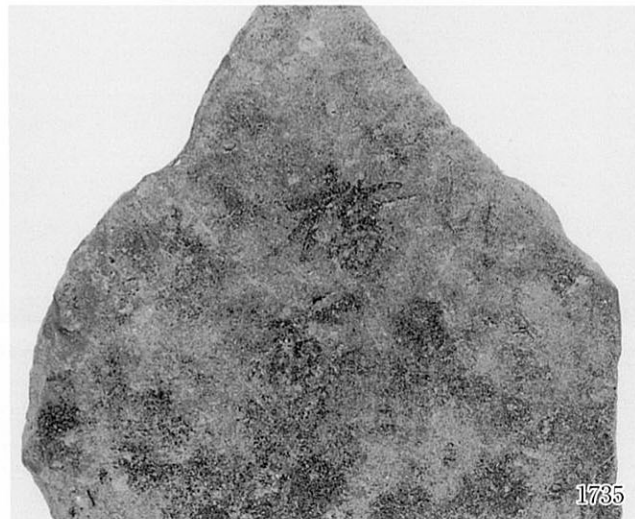




















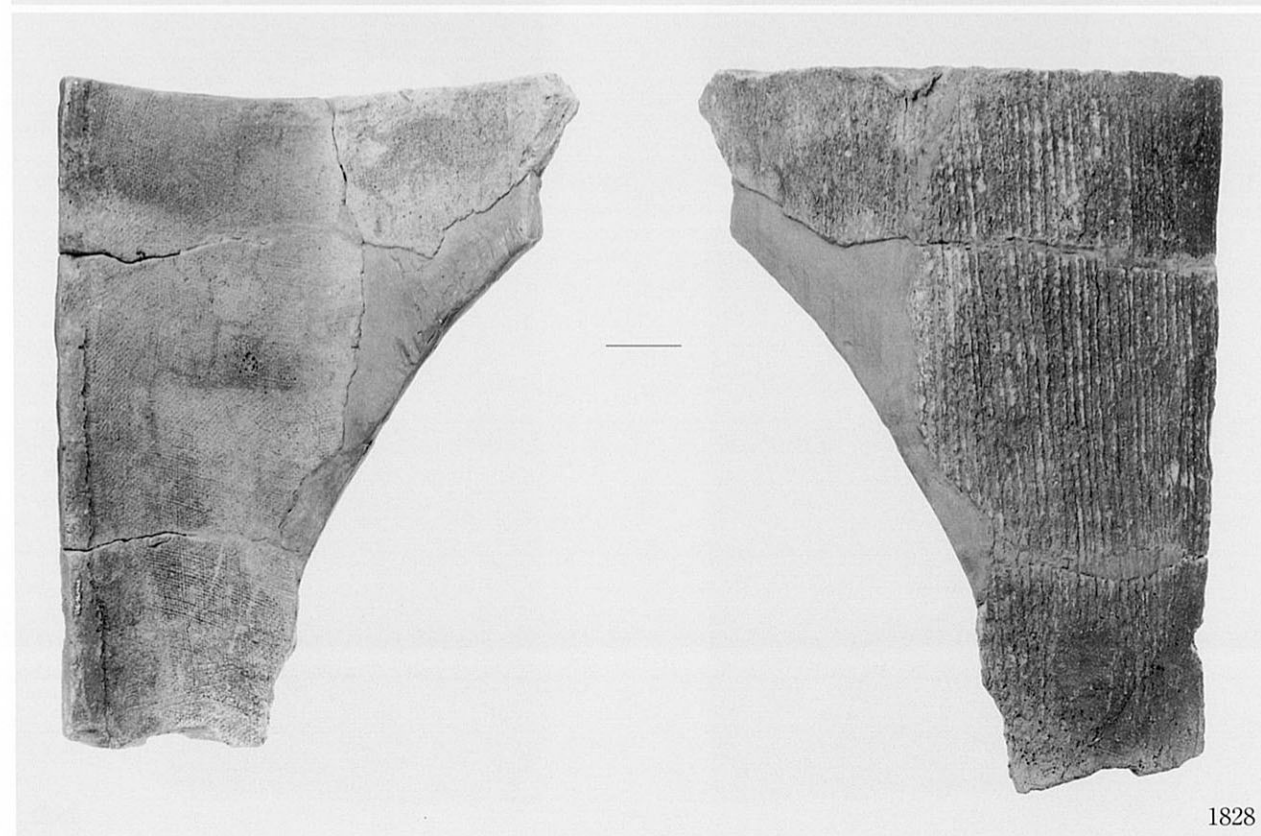




1826

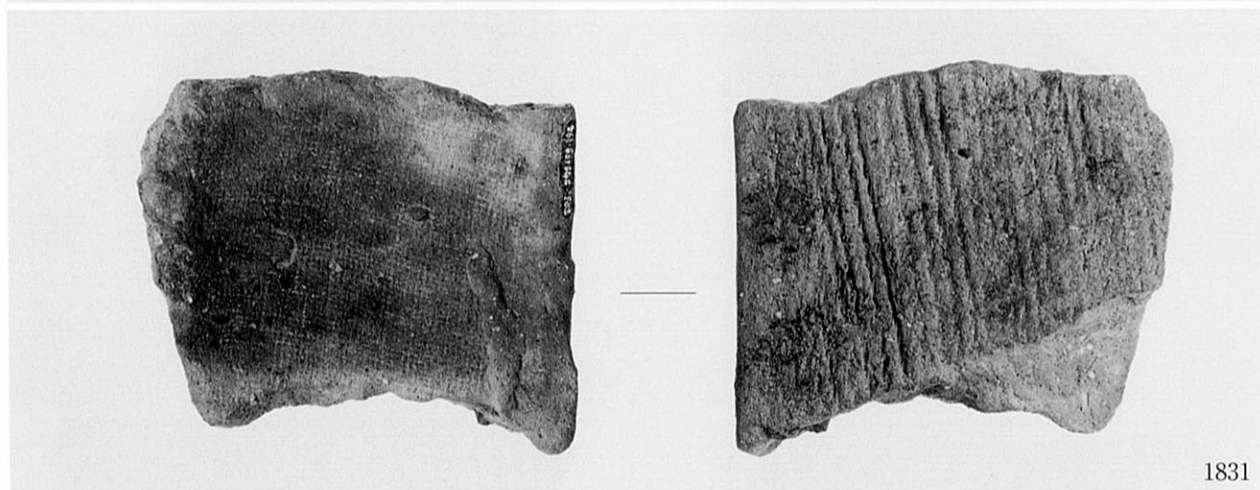



1827




1828













1859




1873




1852




1876



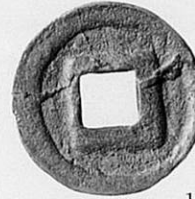
1894



1915



1916



1917



---

(財)大阪府文化財調査研究センター調査報告書 第51集

八尾市若草町所在

## 小 阪 合 遺 跡

— 都市基盤整備公団八尾団地建替えに伴う発掘調査報告書 —

図 版 編

発行年月日 2000年3月31日

編集・発行 財団法人 大阪府文化財調査研究センター

〒536-0016 大阪府大阪市城東区蒲生2丁目11番3号

小森ビル4階 TEL06-6934-6651 FAX06-6934-7029

印刷・製本 明新印刷株式会社

---



