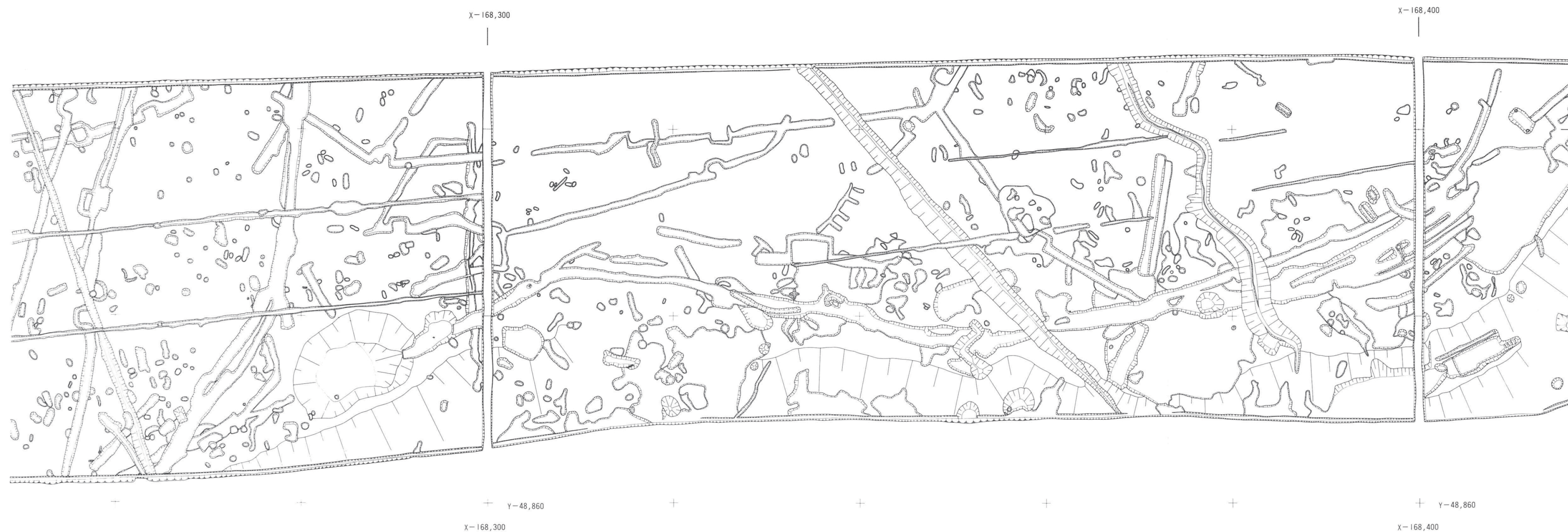


大D 4-16  
C12区

大D 4-16  
C17区

大D 4-16  
C22区



図版四  
遺跡A地区  
遺跡平面図3

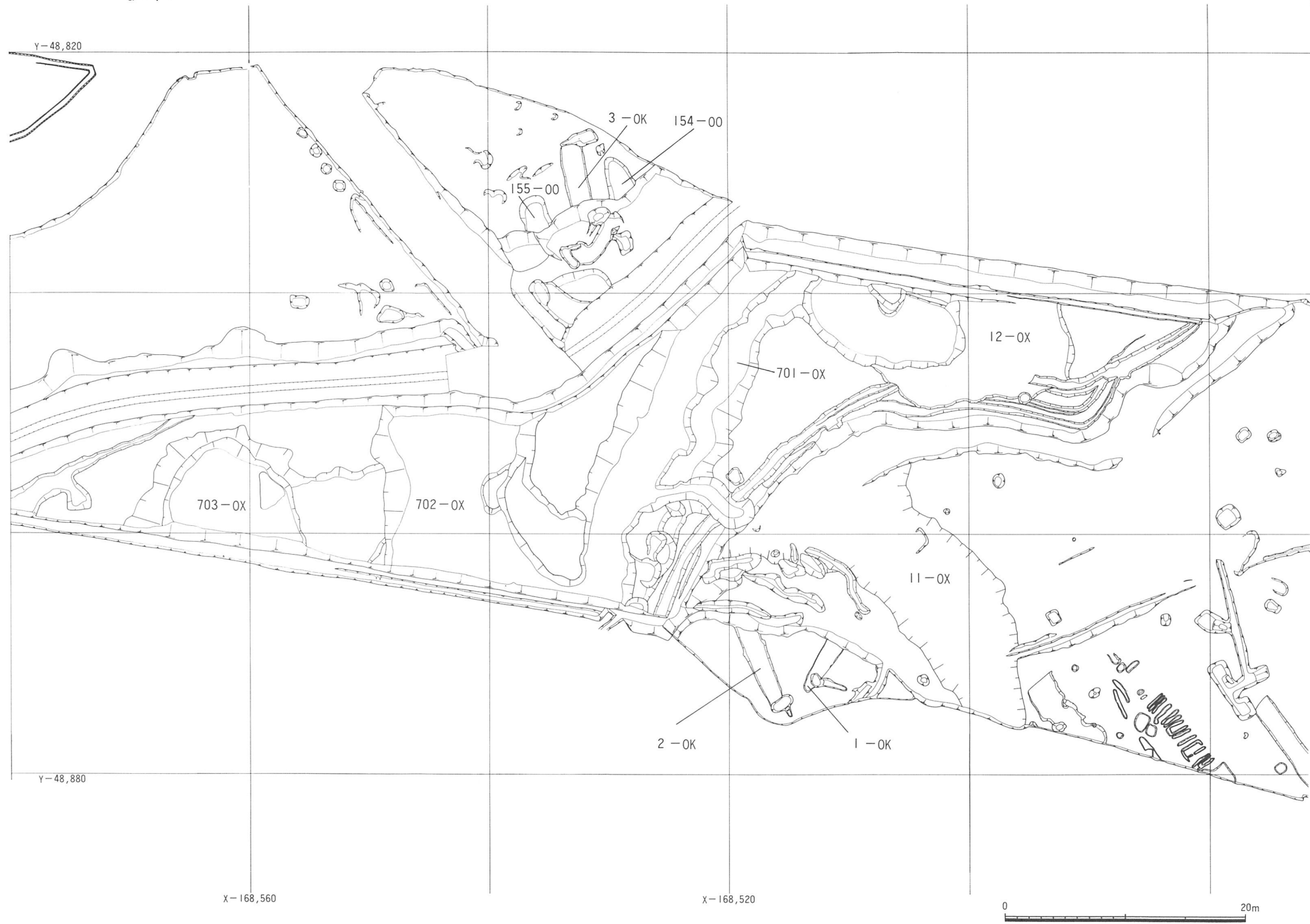
大D4-16  
C22区



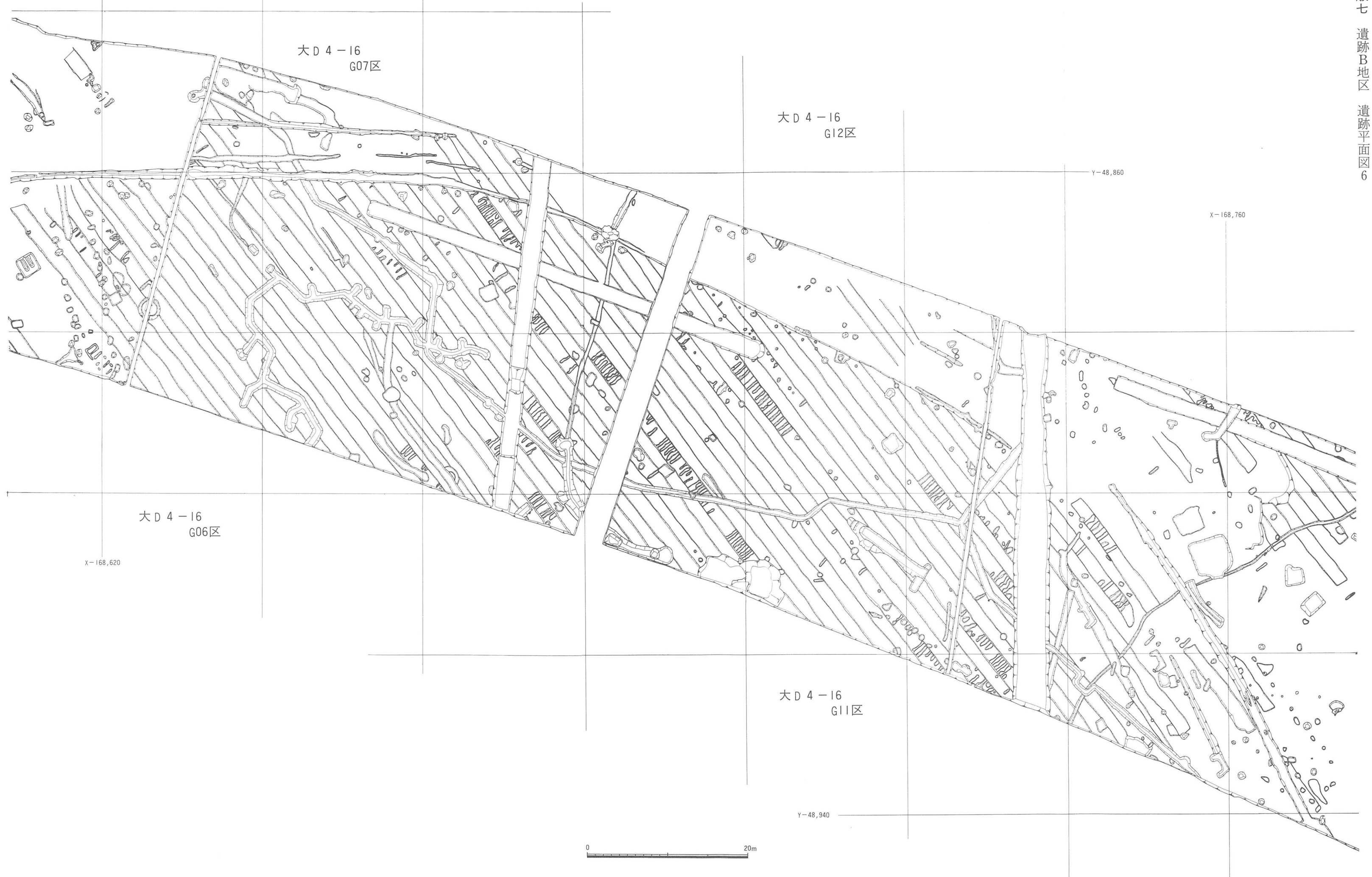


大D 4-16  
G02区

大D 4-16  
G07区



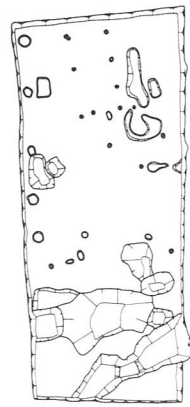
図版六 遺跡B地区 遺跡平面図5



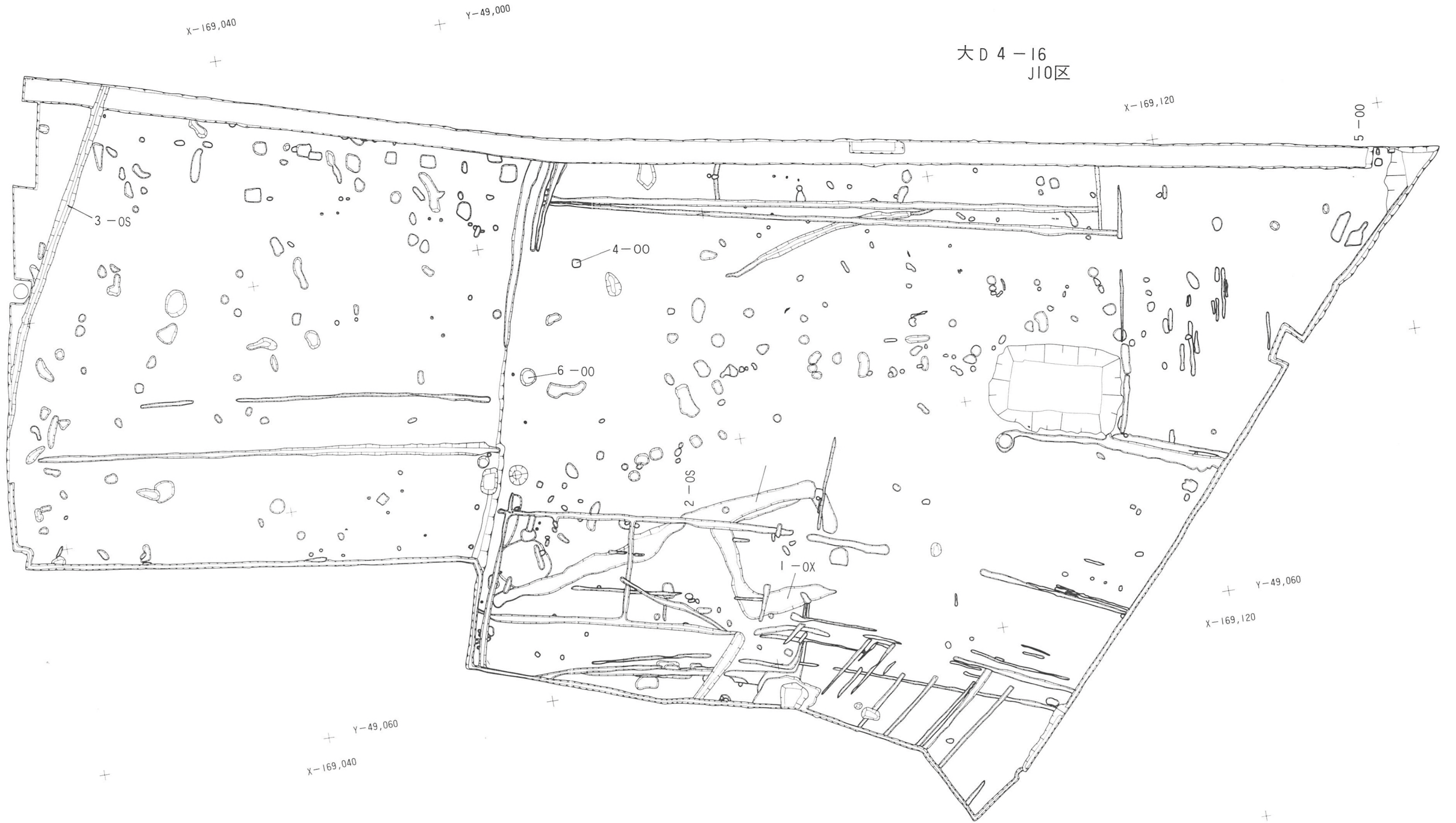




大D4-16  
K01区



大D4-16  
J10区



大D4-16  
J05区







X-169,320

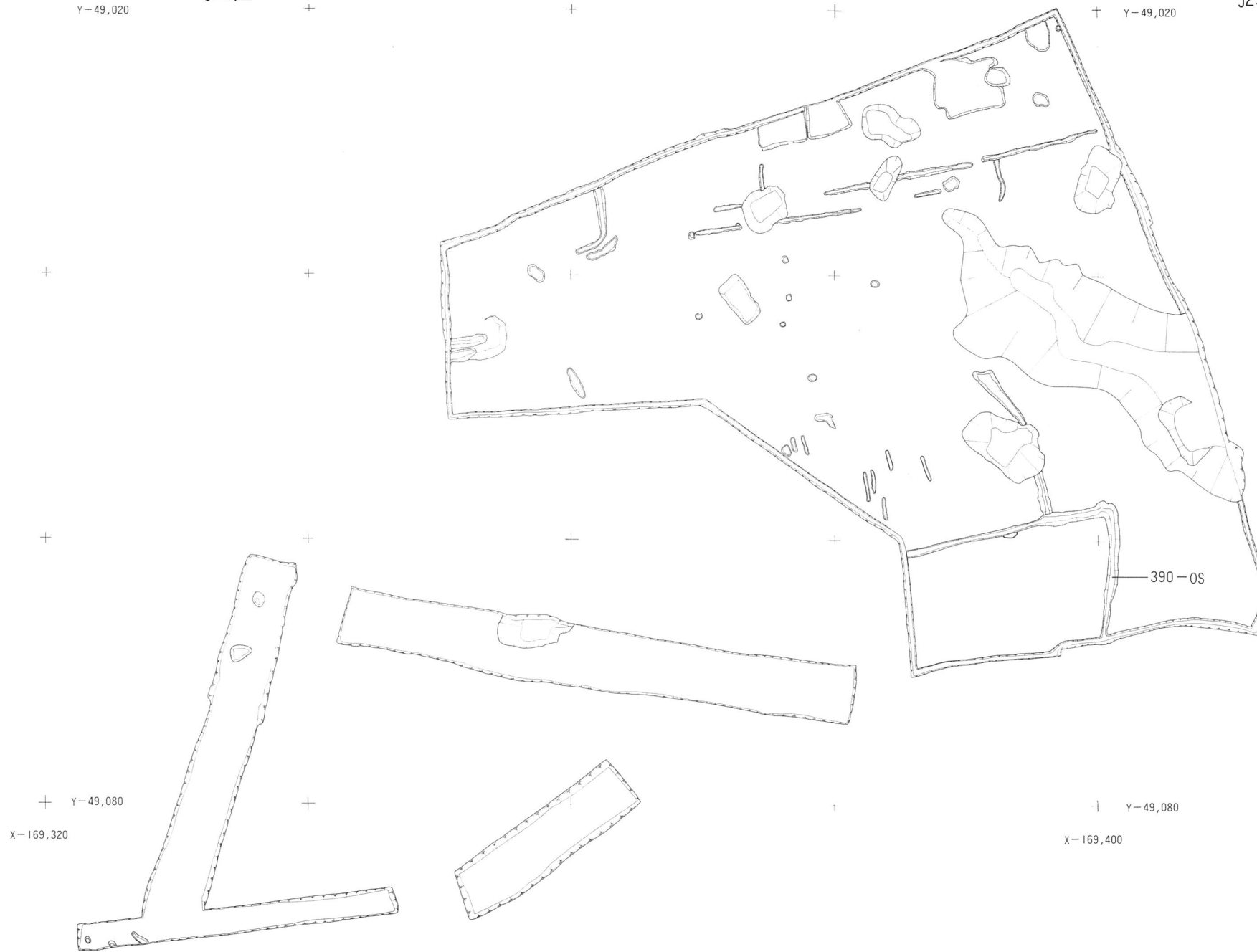
大D 4-16  
J20区

Y-49,020

X-169,400

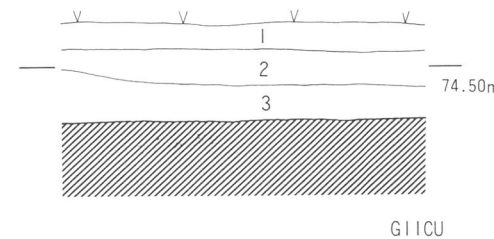
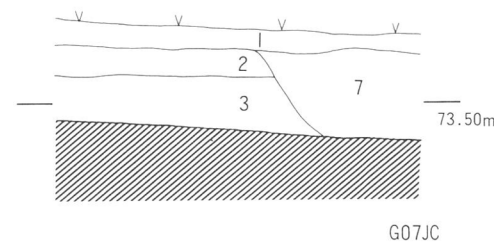
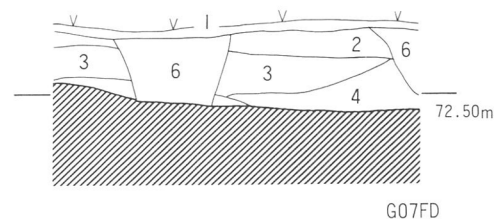
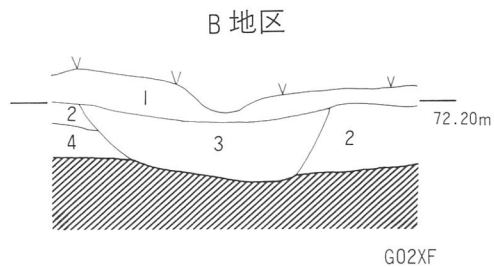
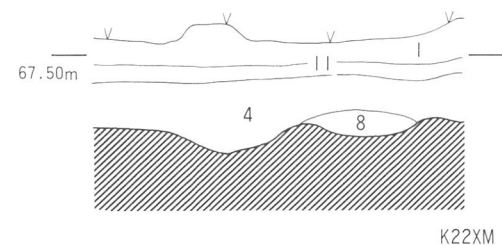
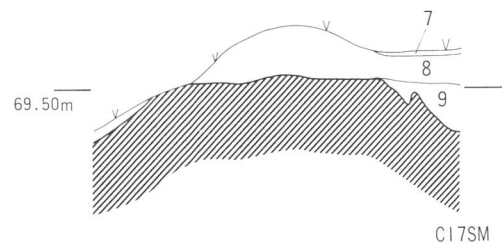
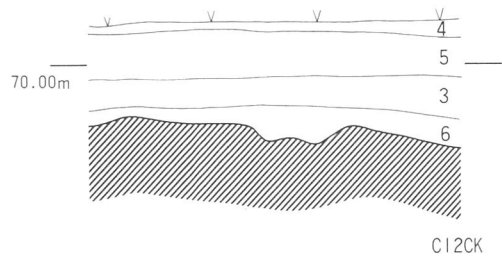
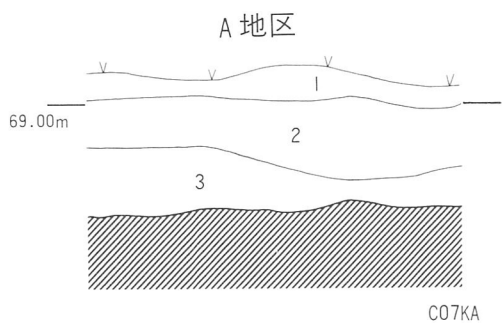
大D 4-16  
J25区

Y-49,020



0 20m





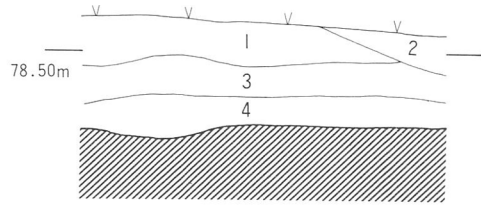
1. 暗褐色シルト (10YR3/3)
2. 黄褐色粗砂混シルト (10YR )
3. 明黄褐色細砂混シルト (2.5Y6/8)
4. オリーブ褐色粗砂混シルト (2.5Y4/3)
- 5.
6. 明黄褐色シルト (10YR6/6)
7. 黒褐色粗砂混シルト (10YR3/2)
8. 明黄色粗砂混シルト (10YR6/8)
9. 黄褐色シルト混粗砂 (10YR6/6)
10. 黄褐色シルト混粗砂 (10YR5/8)
11. オリーブ褐色細砂混シルト (2.5Y4/6)

1. 暗オリーブ褐色粗砂 (2.5Y3/3)
2. 明黄褐色細砂 (10YR5/6)
3. 明黄褐色シルト混細砂 (2.5Y6/6)
4. 明黄褐色シルト混礫 (2.5Y6/4)
5. 明灰黄シルト (2.5Y7/4)
6. 暗黄褐色細砂 (2.5Y4/6)
7. 暗黄褐色シルト混細砂 (10YR5/4)

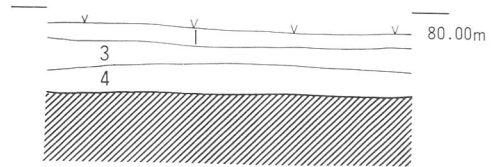


C地区

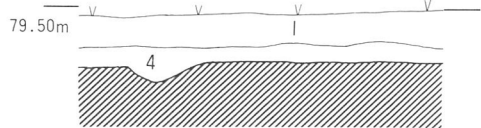
D地区



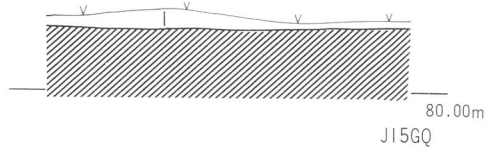
K01FA



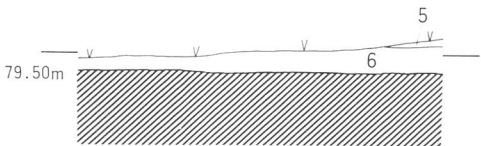
J10NR



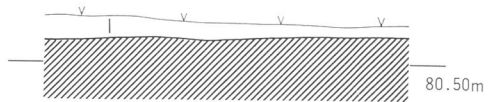
J05VV



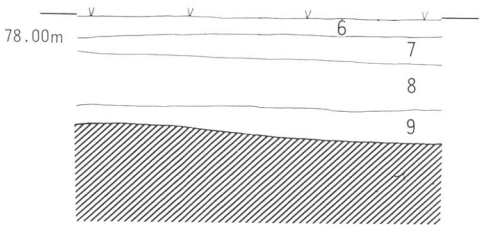
J15GQ



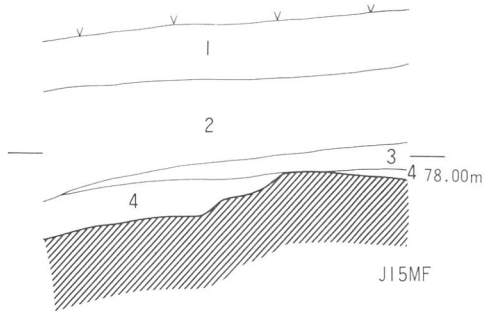
J10LS



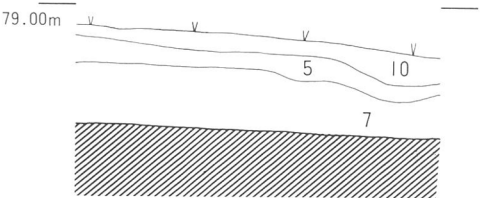
J20US



J05E0




J15MF



J05KN

1. にぶい黄褐色粗砂 (10YR4/3)
2. 黒色シルト (10YR2/1)
3. 明黄褐色シルト (10YR6/6)
4. 明黄褐色シルト (10YR6/8)
5. オリーブ褐色粗砂 (2.5Y4/3)
6. 暗オリーブ褐色粗砂 (2.5Y3/3)
7. 黄褐色シルト (10YR5/8)
8. 黄褐色シルト (10YR5/6)
9. 黄褐色シルト (2.5Y5/6)
10. 暗褐色混礫粗砂 (10YR3/3)

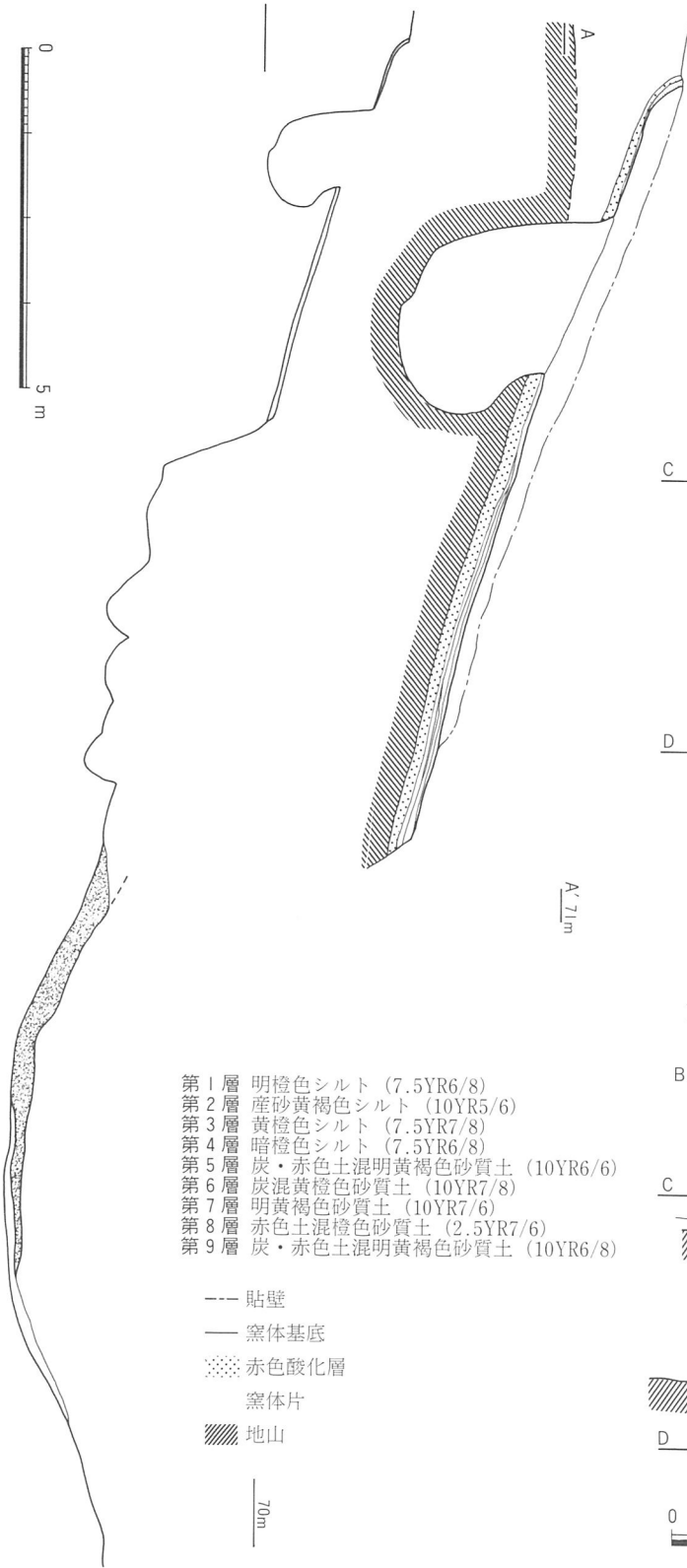
1. 明黄褐色シルト (10YR6/8)
2. 褐色混礫粗砂 (10YR4/4)
3. 黄褐色シルト (2.5Y5/4)
4. 黄褐色シルト (10YR5/6)





图版一四 A地区遺跡 4号窯平面図

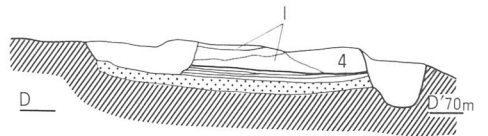
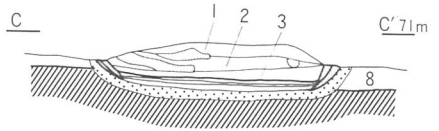
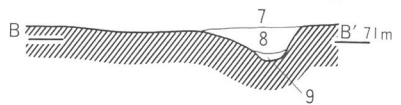
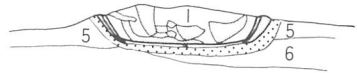
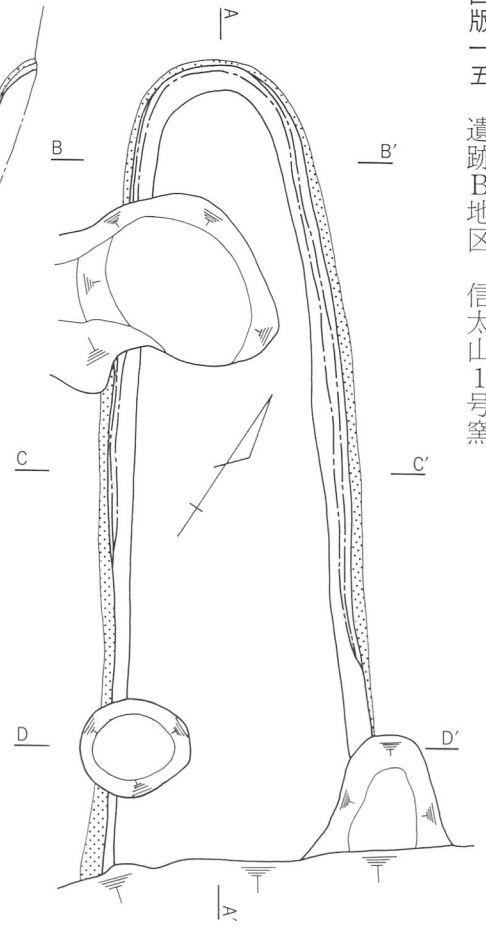




- 第1層 明橙色シルト (7.5YR6/8)
- 第2層 産砂黄褐色シルト (10YR5/6)
- 第3層 黄橙色シルト (7.5YR7/8)
- 第4層 暗橙色シルト (7.5YR6/8)
- 第5層 炭・赤色土混明黄褐色砂質土 (10YR6/6)
- 第6層 炭混黄橙色砂質土 (10YR7/8)
- 第7層 明黄褐色砂質土 (10YR7/6)
- 第8層 赤色土混橙色砂質土 (2.5YR7/6)
- 第9層 炭・赤色土混明黄褐色砂質土 (10YR6/8)

- 貼壁
- 窯体基底
- 赤色酸化層
- 窯体片
- ▨ 地山

70m



図版十六 遺跡B地区 信太山2号(旧)窯地形測量図

