図版16


124

129


126

縄文時代後晩期の土器

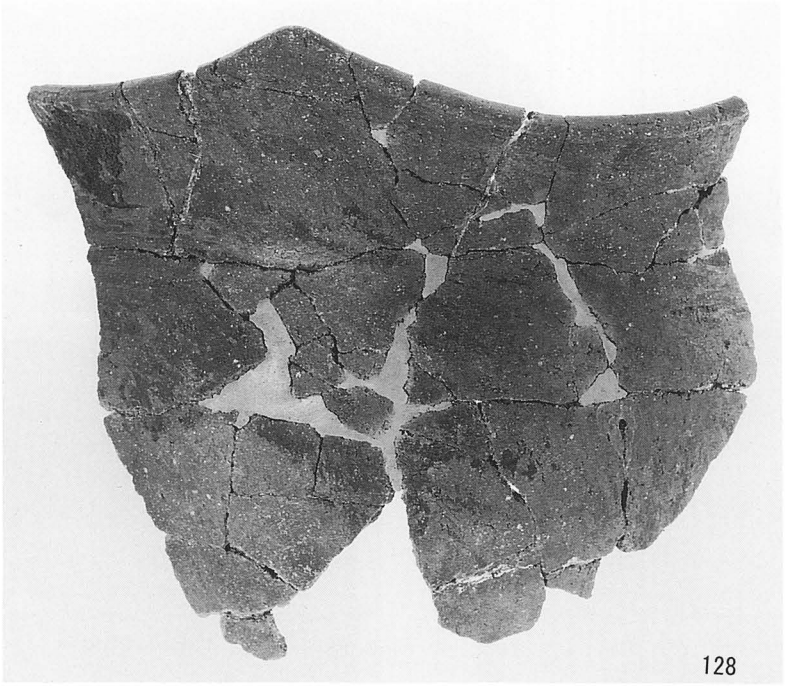

128

132

131

縄文時代後晩期の土器

図版18


139


140

141

135


137

136


133


134


138

縄文時代後晩期の土器

図版19



145



142



144



143



150

147

146

149

148

151

縄文時代後晩期の土器

図版20



縄文時代後晩期の土器



縄文時代後晩期の土器

図版22



178



178

縄文時代後晩期の土器

図版23

165



169

縄文時代後晩期の土器

図版24





縄文時代後晩期の土器

166



161

縄文時代後晩期の土器

図版26



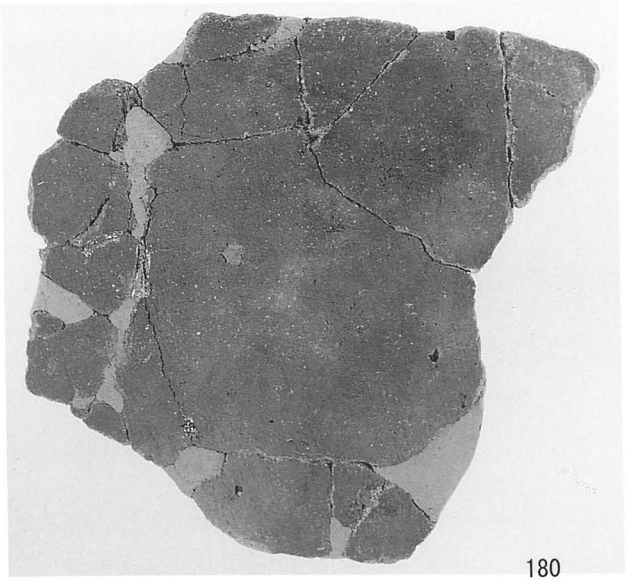

縄文時代後晩期の土器

183

167

縄文時代後晩期の土器

図版28



縄文時代後晩期の土器



縄文時代後晩期の土器

図版30



縄文時代後晩期の土器

図版31









縄文時代後晩期の土器

図版32



201



206

200

207

200

縄文時代後晩期の土器



縄文時代後晩期の土器

図版34





縄文時代後晩期の土器





縄文時代後晩期の土器

図版36


228

241


225

238

縄文時代後晩期の土器

図版37



236　235



237　240



239　242

縄文時代後晩期の土器

図版38





縄文時代後晩期の土器













縄文時代後晩期の土器

図版40





縄文時代の石器

図版41







縄文時代の石器

図版42



293

地下式横穴墓ST－03の出土遺物



295





296





294



地下式横穴墓ST－03の出土遺物

図版44





地下式横穴墓ST－03の出土遺物

報　告　書　抄　録

ふりがな	たかのばるいせき						
書名	高野原遺跡Ｂ・Ｃ区（４）						
副書名	県営農地保全整備事業元野地区に伴う元野地区遺跡発掘調査報告書						
巻次	４						
シリーズ名	田野町文化財調査報告書						
シリーズ番号	第50集						
編者名	田野町教育委員会　文化財調査事務所　森田　浩史						
編集機関	田野町教育委員会						
所在地	宮崎県宮崎郡田野町甲2818番地						
発行年月日	2004年（平成16年）３月						
所収遺跡名	高野原遺跡Ｂ・Ｃ区						
ふりがな	みやざきけんみやざきぐんたのちょうこう						
遺跡所在地	宮崎県宮崎郡田野町甲13、124番地ほか						
市町村コード		遺跡番号	2000	北緯		東経	
調査期間	平成６年９月８日～平成７年１月28日						
調査対象面積	約16,800㎡						
調査原因	平成６年度県営農地保全整備事業元野地区						
主な時代	縄文時代早期～晩期・弥生時代・古墳時代ほか						
主な遺構	竪穴住居・掘立柱建物・地下式横穴墓・土坑ほか						
主な遺物	縄文時代早期～晩期の土器・石器・弥生土器ほか						

田野町文化財調査報告書　第50集

高野原遺跡Ｂ・Ｃ区(4)

県営農地保全整備事業元野地区に伴う元野地区遺跡発掘調査報告書

発行年月日　2004年３月

編集・発行　田野町教育委員会
〒889-1795　宮崎郡田野町甲2818
TEL・FAX 0985（86）5160

印　　刷　㈱印刷センタークロダ
〒880-0022 宮崎市大橋２丁目175
TEL 0985(24)4351　FAX 0985(27)9337